



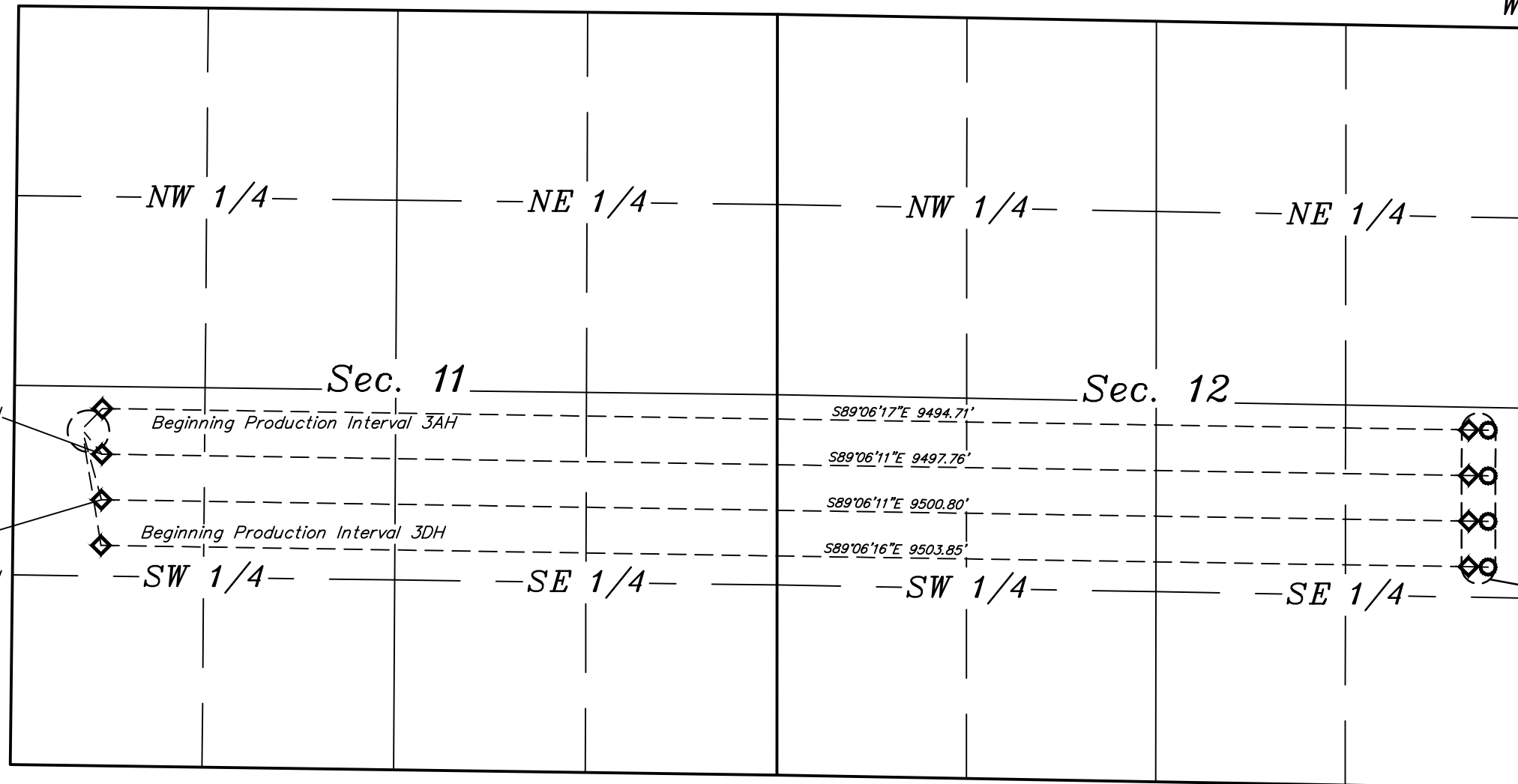
LEGEND:

- = PROPOSED WELLHEAD.
- ◇ = PRODUCTION INTERVAL.
- = TARGET BOTTOM HOLE.

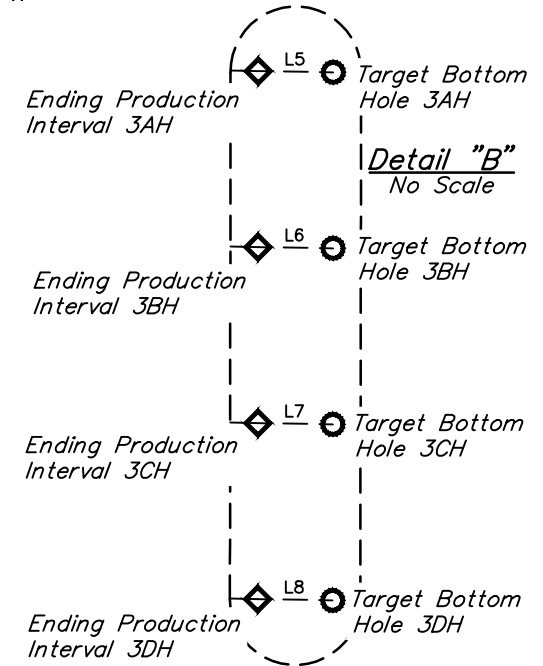
LINE TABLE			LINE TABLE		
LINE	DIRECTION	LENGTH	LINE	DIRECTION	LENGTH
L1	N44°48'49"E	176.47'	L5	S89°00'22"E	135.02'
L2	S38°41'21"E	194.14'	L6	S89°00'22"E	135.02'
L3	S15°26'12"E	444.56'	L7	S89°00'22"E	135.02'
L4	S09°16'42"E	715.12'	L8	S89°00'22"E </td <td>135.02'</td>	135.02'



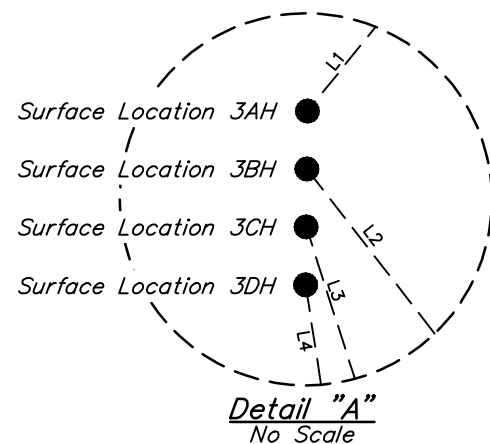
R 65
W 64



Beginning Production Interval 3BH
See Detail "A" @ Below
Beginning Production Interval 3CH



See Detail "B" @ Right



REV: 2 02-15-18 T.S. (BPI CHANGES)

ConocoPhillips Company

PROSPER FARMS 4-65 11-12 3AH, 3BH, 3CH & 3DH
NW 1/4 SW 1/4, SECTION 11, T4S, R65W, 6th P.M.
ARAPAHOE COUNTY, COLORADO

SURVEYED BY	DALLAS NIELSEN, C.M.	09-21-17	SCALE
DRAWN BY	J.J.	07-07-17	1" = 1000'

MULTI-WELL PLAN **FIGURE #4**



UELS, LLC
Corporate Office * 85 South 200 East
Vernal, UT 84078 * (435) 789-1017