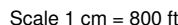
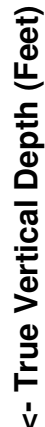


Location	Colorado	Slot	W-07 - B-Farm LD 18-382HC
Field	Wattenburg	Well	B-Farm LD 18-382HC
Installation	B-Farm	Wellbore	B-Farm LD 18-382HC (PWB)


Plot reference is B-Farm LD 18-382HC (PWB).
Ref wellpath is B-Farm LD 18-382HC (PWP#1).
Coordinates are in Feet reference W-07 - B-Farm LD 18-382HC.
True Vertical Depths are reference Rig Datum.
Measured Depths are reference Rig Datum.
Rig Datum: Planned Datum #1
Rig Datum to Mean Sea Level: 20.00 ft.
Plot North is aligned to TRUE North.

East (Feet) ->



Azimuth 187.67 with reference 0.00 N, 0.00 E from W-07 - B-Farm LD 18-382HC

Point	MD	Inc	Azi	TVD	North	East	deg/100ft	V. Sect
Tie on	0.00	0.00	0.00	0.00	S 0.00	W 0.00		-0.00
KOP	4576.00	0.00	309.58	4576.00	S 0.00	W 0.00	0.00	-0.00
End of Build	5576.01	30.00	309.58	5530.94	N 163.04	W 197.21	9.84	-135.27
End of Hold	7743.79	30.00	309.58	7408.29	N 853.66	W 1032.60	0.00	-708.26
Target TPZ - ... Sec 7	8578.81	90.00	180.06	7939.00	N 436.08	W 1269.42	42.65	-262.81
T.D. & Target BHL.... 18	18522.72	90.00	180.06	7939.00	S 9507.82	W 1280.02	0.00	9593.59



BHL - 18,523 / 7939 MD/TVD, 150 FSL, 470 FWL Sec 18

Scale 1 cm = 400 ft