



RADIAL CEMENT BOND LOG

FILE NO: CH137655	COMPANY LARAMIE ENERGY LLC
API NO: 05077103980000	WELL NICHOLS 0994-24-19W
	FIELD VEGA
	COUNTY MESA STATE COLORADO

Ver. 4.10	LOCATION: SHL: 2315' FNL & 2781' FWL BHL: 670' FSL & 1550' FWL SEC 24 TWP 9S RGE 94W	OTHER SERVICES RPM
-----------	--	-----------------------

PERMANENT DATUM LOG MEASURED FROM DRILL. MEAS. FROM	GL KB KB GL	ELEVATION 24 FT 24 FT 7212 FT 7212 FT	ABOVE P.D.	ELEVATIONS: KB 7236 FT DF GL 7212 FT
---	----------------------	---	------------	---

DATE	RUN	TRIP	23-Jun-2018	1	1
SERVICE ORDER			US137655		
DEPTH DRILLER			7856 FT		
DEPTH LOGGER			7810 FT		
BOTTOM LOGGED INTERVAL			7810 FT		
TOP LOGGED INTERVAL			24 FT		
TIME STARTED			14:00		
TIME FINISHED			16:00		
OPERATOR RIG TIME			2 HOURS		
TYPE OF FLUID IN HOLE			WATER		
FLUID DENSITY			NA		
FLUID SALINITY			NA		
FLUID LEVEL			65 FT		
LOGGED CEMENT TOP			995 FT		
WELLHEAD PRESSURE			0 PSI		
MAXIMUM HOLE DEVIATION			NA		
NOMINAL LOGGING SPEED			100 F/MN		
MAX. RECORDED TEMP.			226 DEGF		
REFERENCE LOG			NA		
REFERENCE LOG DATE			NA		
EQUIP. NO.	LOCATION		ML-4268	GRAND JCT.	
RECORDED BY			T. NEWELL		
WITNESSED BY			NA		

IN MAKING INTERPRETATIONS OF LOGS OUR EMPLOYEES WILL GIVE THE CUSTOMER THE BENEFIT OF THEIR BEST JUDGEMENT. BUT SINCE ALL INTERPRETATIONS ARE OPINIONS BASED ON INFERENCES FROM ELECTRICAL OR OTHER MEASUREMENTS, WE CANNOT, AND WE DO NOT GUARANTEE THE ACCURACY OR CORRECTNESS OF ANY INTERPRETATION. WE SHALL NOT BE LIABLE OR RESPONSIBLE FOR ANY LOSS, COST, DAMAGES, OR EXPENSES WHATSOEVER INCURRED OR SUSTAINED BY THE CUSTOMER RESULTING FROM ANY INTERPRETATION MADE BY ANY OF OUR EMPLOYEES.

REMARKS

RUN 1 TRIP 1: 2 OPERATIONS RUN IN THE WELL

OPERATION 1: RAL/GR/CCL RUN CENTRALIZED

OPERATION 2: RPM/GR/CCL RUN IN PNC-3D MODE

SJ: 6040' - 6060'

SJ: 6948' - 6970'

EQUIPMENT DATA

RUN	TRIP	TOOL	SERIES NO.	SERIAL NO.	POSITION
1	1	RAL	1426XA	10124114	CENTRALIZED
1	1	GR/CCL	1355XA	12568544	CENTRALIZED

RAL MAIN PASS 0 PSI

ECLIPS 7.0i ECLIPS General Release Rel 7.0i Thu Jun 08 20:36:10 CDT 2017

Patches: 4

Plotted: Tue Jul 3 18:52:44 2018

PARAMETER AND FILTER SUMMARY REPORT

FILE: /dat1a/LARAMIE_NICHOLS_0994-24-19W/p012g02.prm
 LOGGING MODE: DEPTH DIRECTION: UP
 TOP DEPTH: 5.500 ft BOTTOM DEPTH: 7814.750 ft

SYMMETRIC FILTER

MEASUREMENT TYPE	PARAMETER	VALUE	UNITS	INTERVAL (ft)	
GR	FILTER ()	medium (1)		TOP	BOTTOM
AMPLITUDE	FILTER ()	medium (1)		"	"
TRAVEL TIME	FILTER ()	medium (1)		"	"

RAL CCL PROCESSING

MEASUREMENT TYPE	PARAMETER	VALUE	UNITS	INTERVAL (ft)	
CCL FLOOR	CCL FLOOR	0.00		TOP	BOTTOM

ANALOG RAL PROCESSING

MEASUREMENT TYPE	PARAMETER	VALUE	UNITS	INTERVAL (ft)	
AMPLITUDE WINDOW (NEAR)	AMP WINDOW START (fgp1*)	185	us	TOP	BOTTOM
	AMP WINDOW START (fgp2*)	185	us	"	"
	AMP WINDOW START (fgp3*)	185	us	"	"
	AMP WINDOW START (fgp4*)	185	us	"	"
	AMP WINDOW START (fgp5*)	185	us	"	"
	AMP WINDOW START (fgp6*)	185	us	"	"
	AMP WINDOW START (fgp7*)	185	us	"	"
	AMP WINDOW START (fgp8*)	185	us	"	"
	AMP WINDOW START (fgpn*)	185	us	"	"
	AMP WINDOW LENGTH	25	us	"	"
TRAVEL TIME WINDOW (NEAR)	TT WINDOW START (ttn*)	199	us	"	"
	TT WINDOW LENGTH	500	us	"	"
	FIRST BRK THRESHOLD (ttn*)	4	mV	"	"
RAL CASING PARAMETERS	PPT NEAR	200.465	us	"	"
RAL TOOL DELAY	TOOL DELAY (str1*)	-71	us	"	"
	TOOL DELAY (str2*)	-71	us	"	"
	TOOL DELAY (str3*)	-71	us	"	"
	TOOL DELAY (str4*)	-71	us	"	"
	TOOL DELAY (str5*)	-71	us	"	"
	TOOL DELAY (str6*)	-71	us	"	"
	TOOL DELAY (str7*)	-71	us	"	"
	TOOL DELAY (str8*)	-71	us	"	"
	TOOL DELAY (strn*)	-71	us	"	"
BASELINE NOISE (NEAR)	NOISE WINDOW START	125	us	"	"
	NOISE WINDOW LENGTH	25	us	"	"

PERCENT BOND CEMENT MAP

MEASUREMENT TYPE	PARAMETER	VALUE	UNITS	INTERVAL (ft)	
RAL FREE PIPE AMPLITUDE	FREE AMP REC 1	80	mV	TOP	BOTTOM
	FREE AMP REC 2	80	mV	"	"
	FREE AMP REC 3	80	mV	"	"
	FREE AMP REC 4	80	mV	"	"
	FREE AMP REC 5	80	mV	"	"
	FREE AMP REC 6	80	mV	"	"
	FREE AMP REC 7	80	mV	"	"
	FREE AMP REC 8	80	mV	"	"
RAL FULL BOND AMPLITUDE	FULL BOND AMP REC 1	2	mV	"	"
	FULL BOND AMP REC 2	2	mV	"	"
	FULL BOND AMP REC 3	2	mV	"	"
	FULL BOND AMP REC 4	2	mV	"	"

FULL BOND AMP REC 5	2	mV	"	"
FULL BOND AMP REC 6	2	mV	"	"
FULL BOND AMP REC 7	2	mV	"	"
FULL BOND AMP REC 8	2	mV	"	"

CURVE DESCRIPTION REPORT

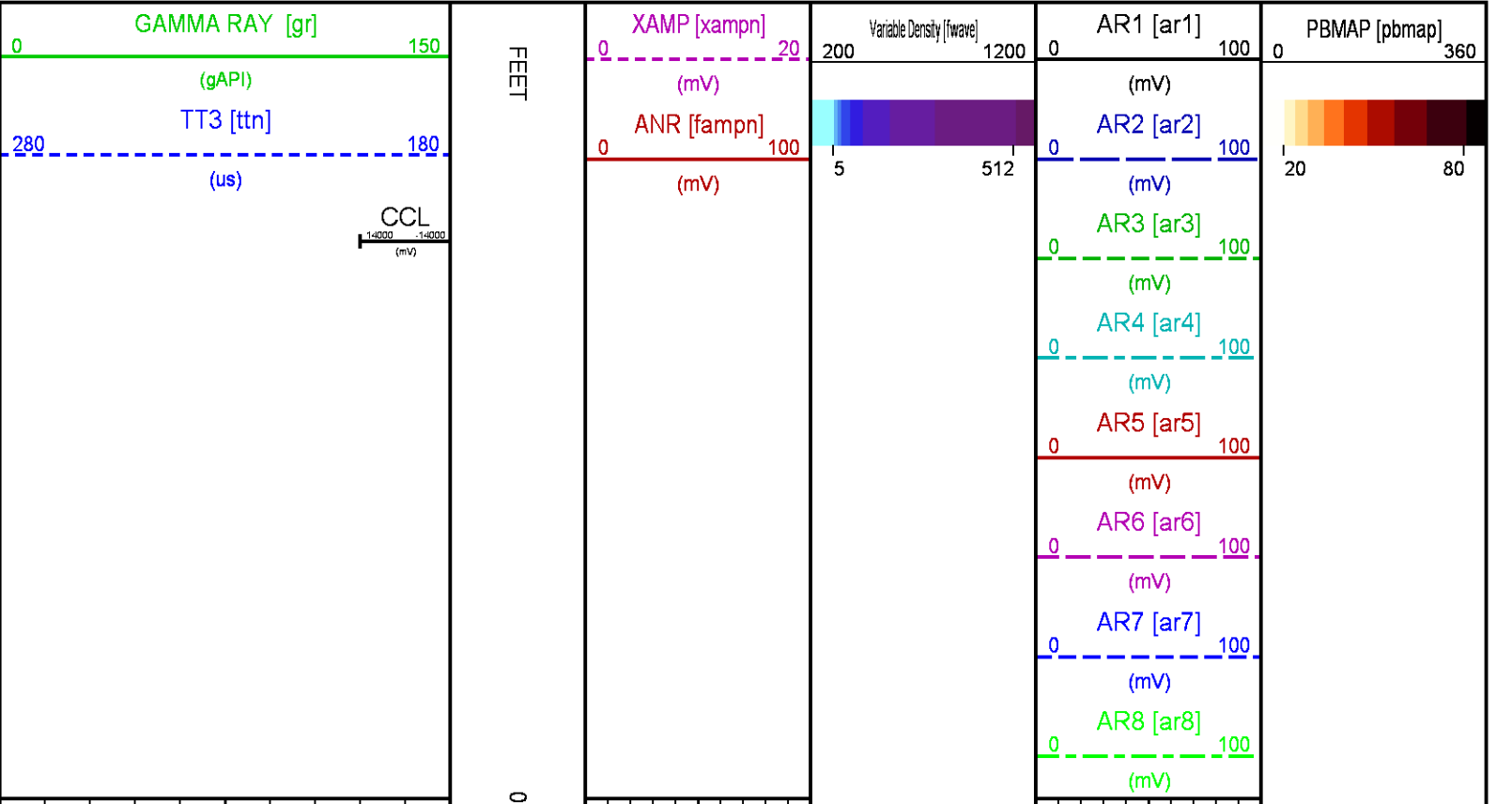
CURVE NAME	CREATION DATE	CURVE DESCRIPTION
F1:AR1	N/A	FIXED GATE AMPLITUDE T-R1
F1:AR2	N/A	FIXED GATE AMPLITUDE T-R2
F1:AR3	N/A	FIXED GATE AMPLITUDE T-R3
F1:AR4	N/A	FIXED GATE AMPLITUDE T-R4
F1:AR5	N/A	FIXED GATE AMPLITUDE T-R5
F1:AR6	N/A	FIXED GATE AMPLITUDE T-R6
F1:AR7	N/A	FIXED GATE AMPLITUDE T-R7
F1:AR8	N/A	FIXED GATE AMPLITUDE T-R8
F1:CCL	N/A	CASING COLLAR LOCATOR
F1:FAMPN	N/A	FIXED GATE AMPLITUDE NEAR RECEIVER
F1:FWAVE	N/A	FAR WAVE FORM
F1:GR	N/A	GAMMA RAY
F1:PBMAP	N/A	PERCENT BOND CEMENT MAP
F1:TTN	N/A	TRAVELTIME FROM NEAR TRANSMITTER-RECEIVER
F1:XAMPN	N/A	FIXED GATE AMPLITUDE NEAR RECEIVER TIMES FIVE

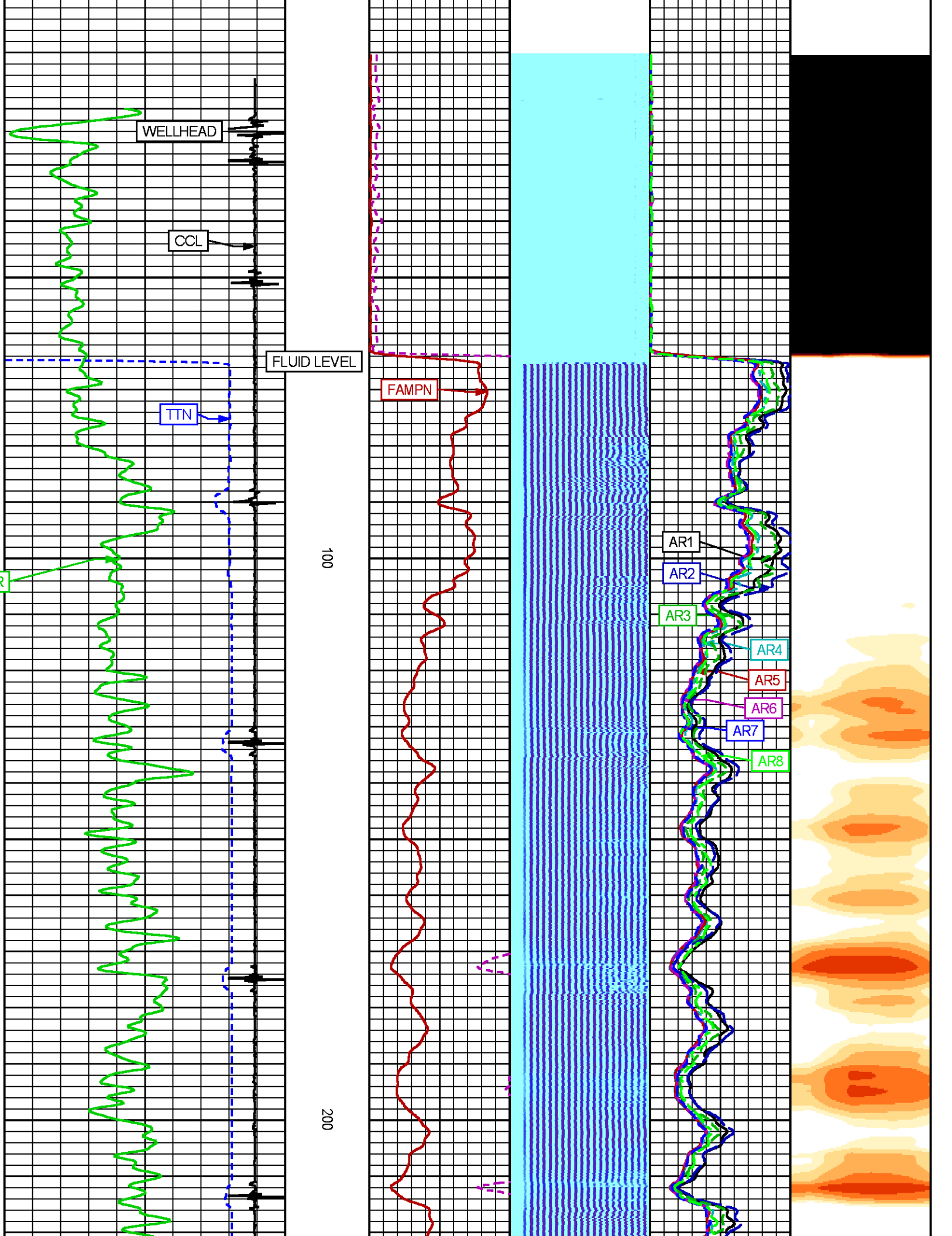
CURVE MEASURE POINT OFFSET

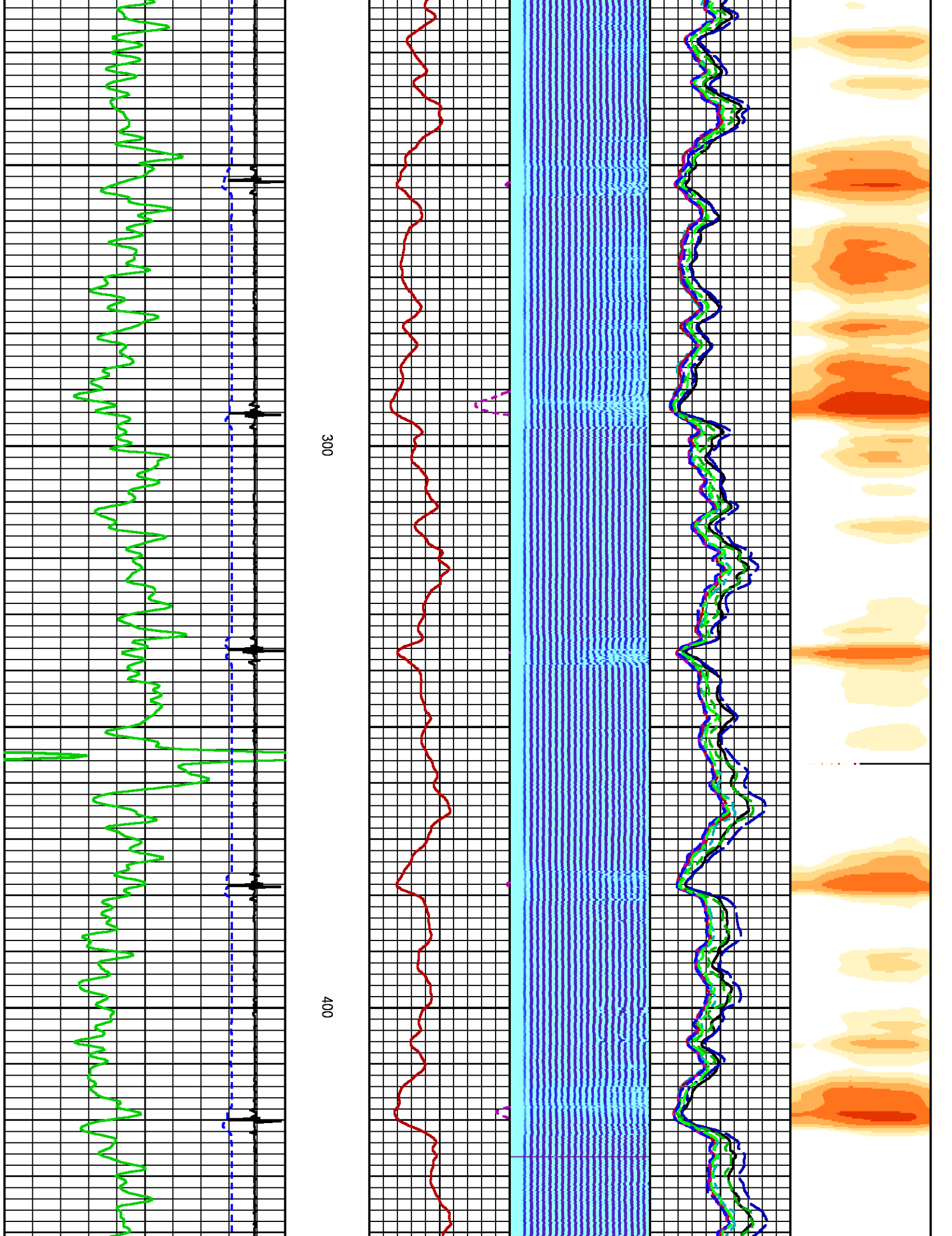
CURVE	OFFSET (ft)	CURVE	OFFSET (ft)	CURVE	OFFSET (ft)	CURVE	OFFSET (ft)
AR1	-11.25	AR5	-11.25	CCL	-5.75	XAMPN	-11.25
AR2	-11.25	AR6	-11.25	FAMPN	-11.25		
AR3	-11.25	AR7	-11.25	GR	-1.75		
AR4	-11.25	AR8	-11.25	TTN	-11.25		

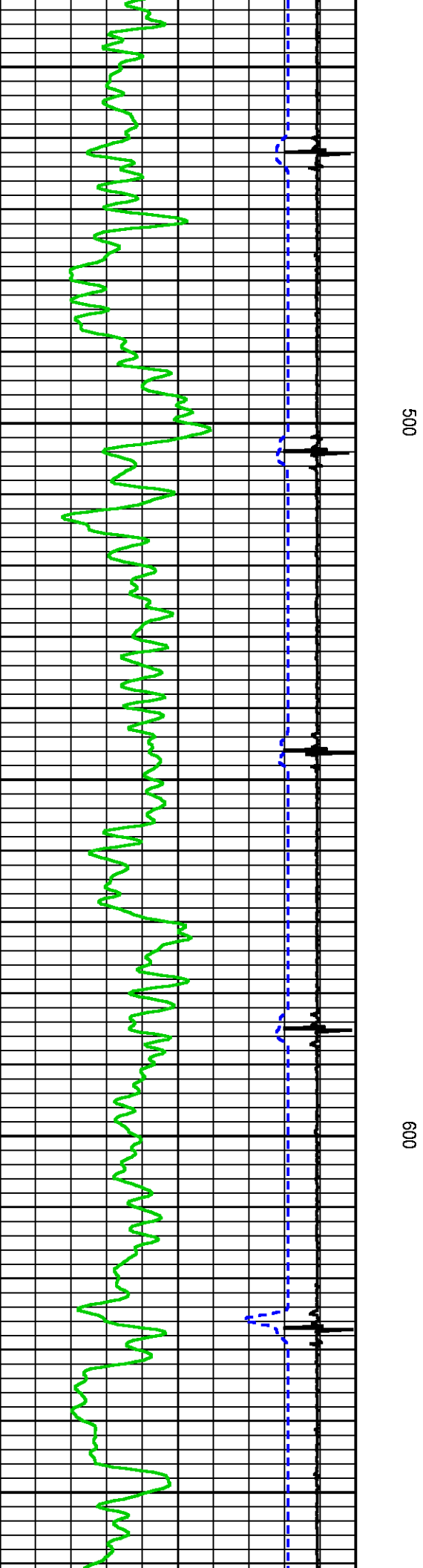
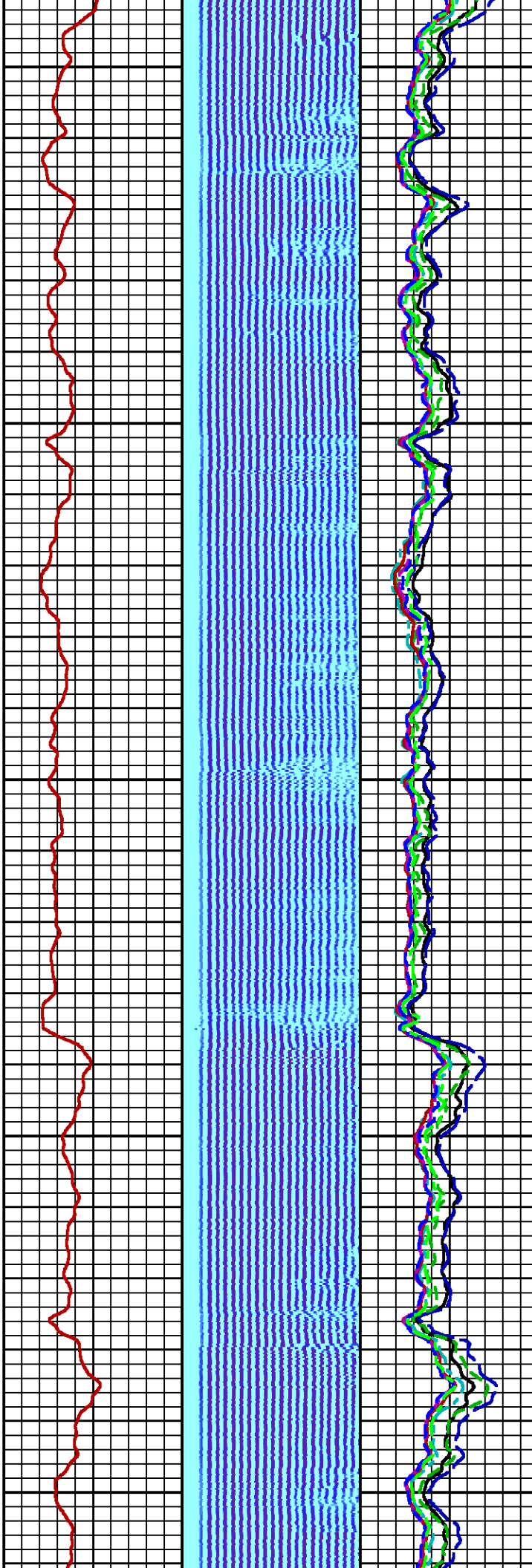

Presentation : SysA:/dat1a/LARAMIE_NICHOLS_0994-24-19W/19W_RAL_MAIN.fvpdf [5"/100' Scale]
Plot Interval : 0 - 7820 Feet

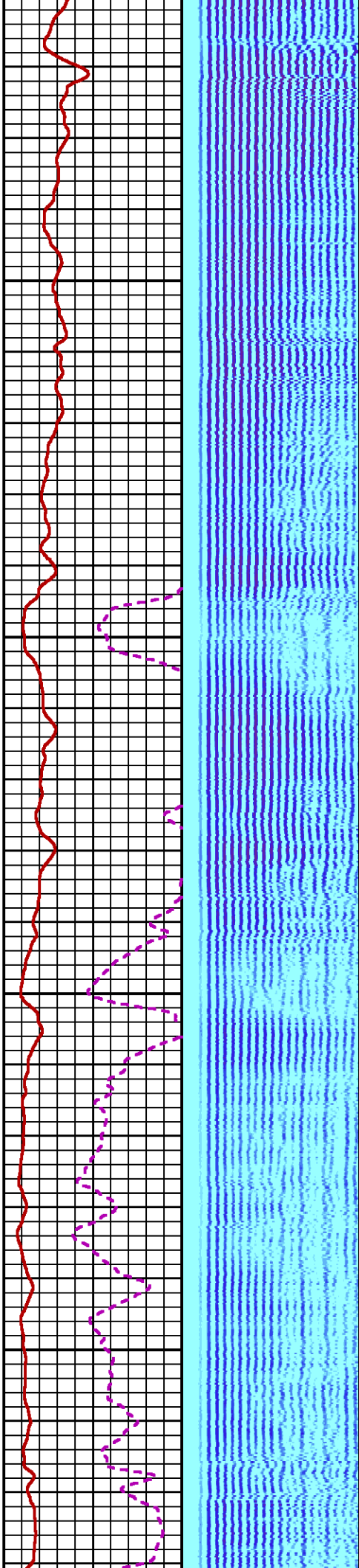
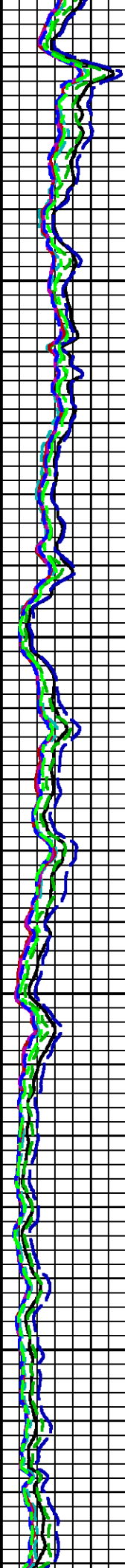
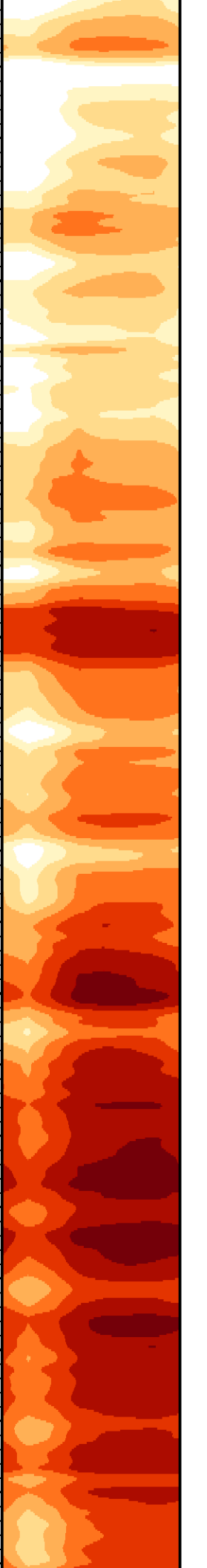
Data File 1 : F1 : SysA:/dat1a/LARAMIE_NICHOLS_0994-24-19W/19W_RAL_MAIN.xtf
Created On : N/A
Company : LARAMIE ENERGY LLC
Well : NICHOLS 0994-24-19W
Field : VEGA
File Interval : 5.5 - 7830 Feet
OCT : p012g





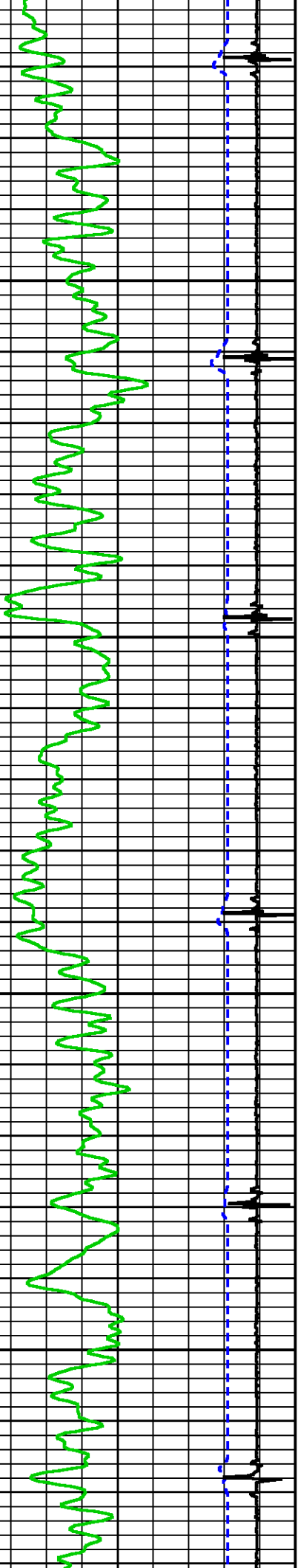


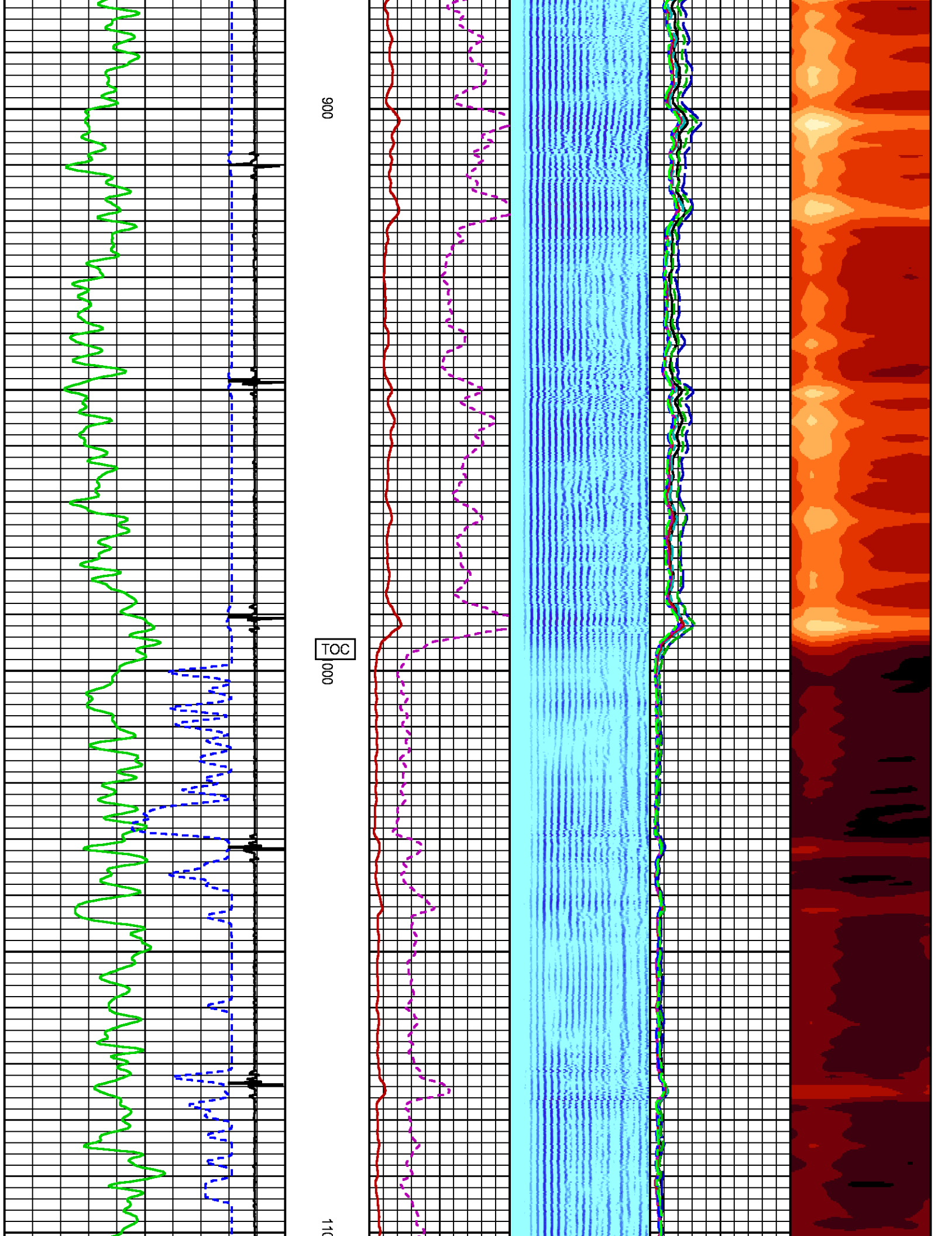


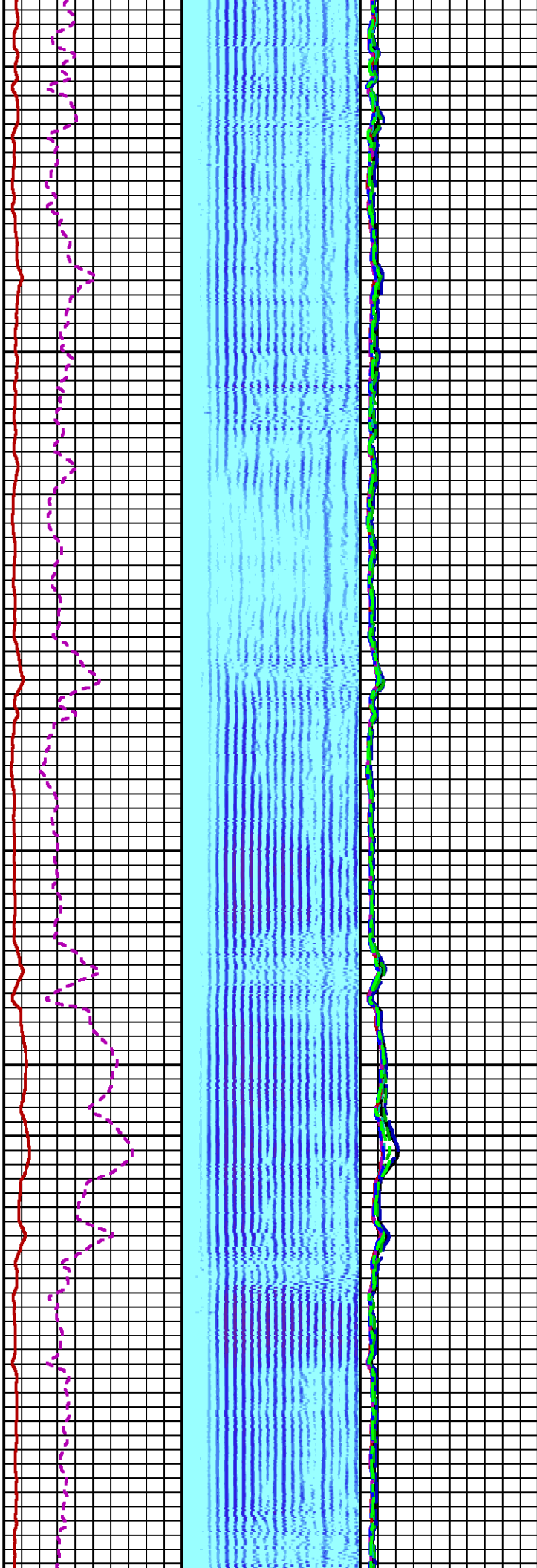


700

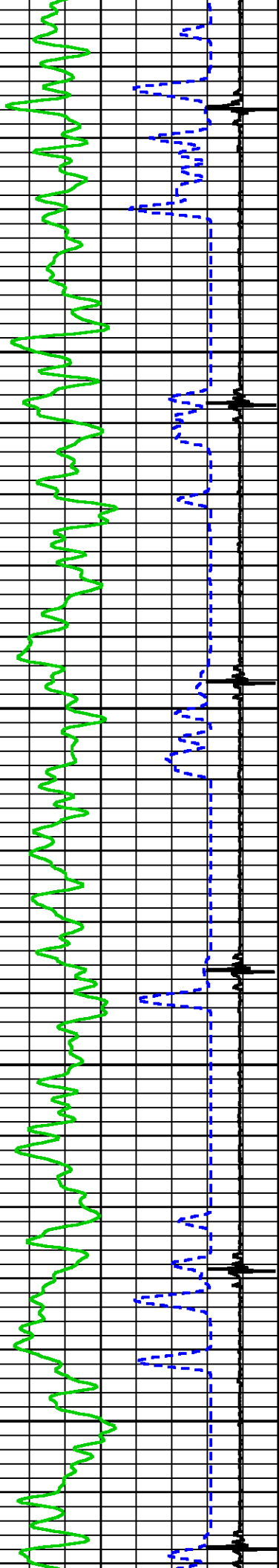
800

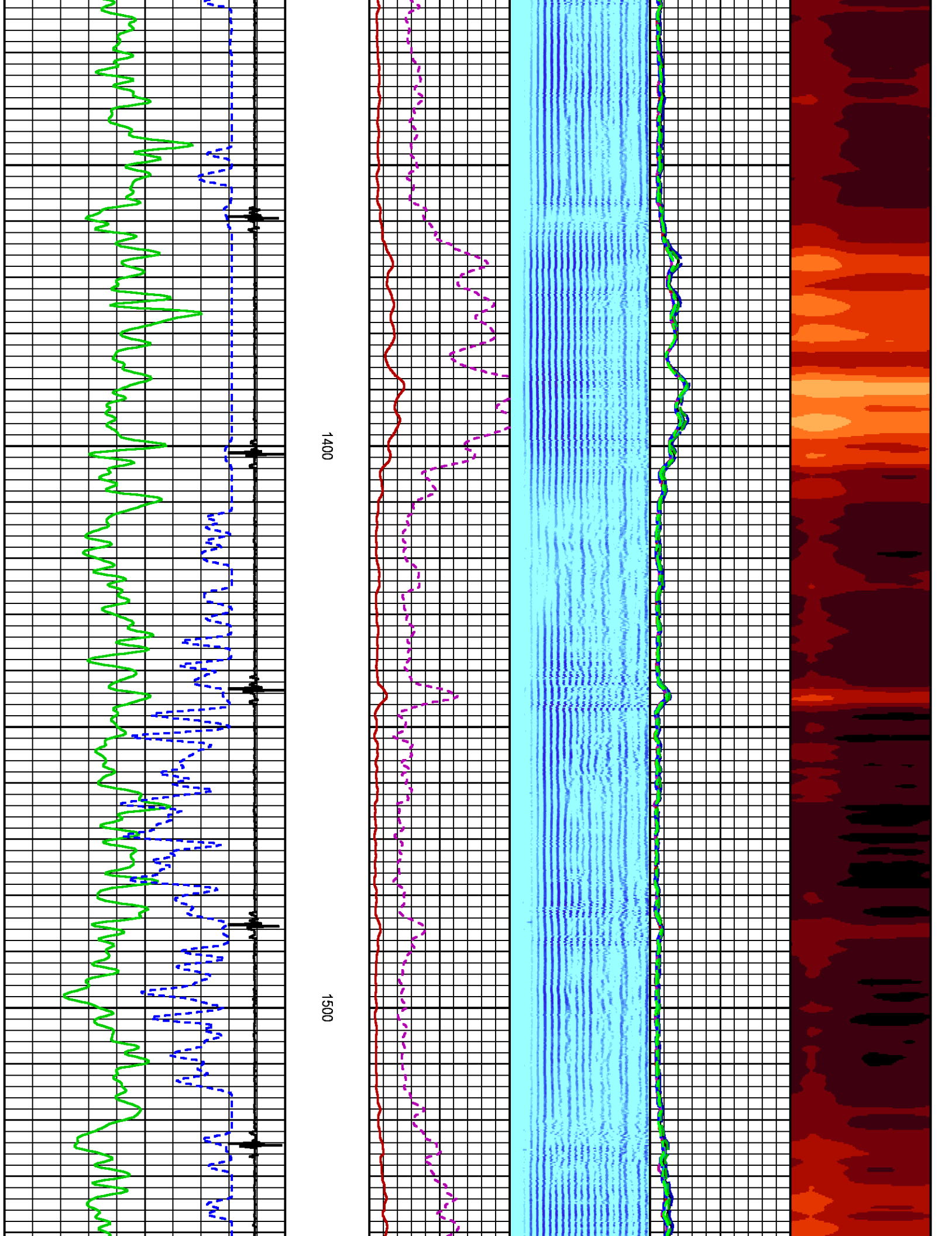


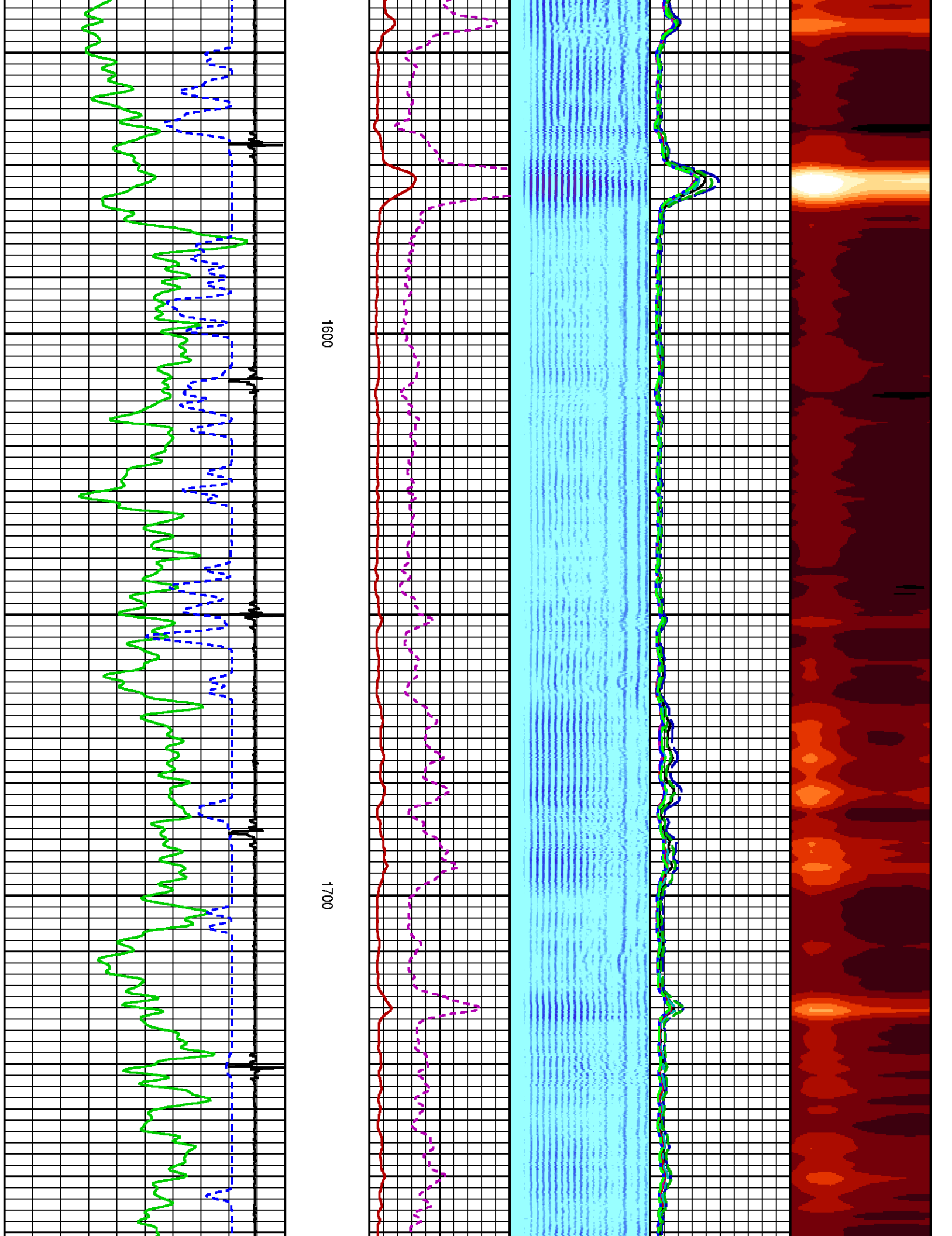


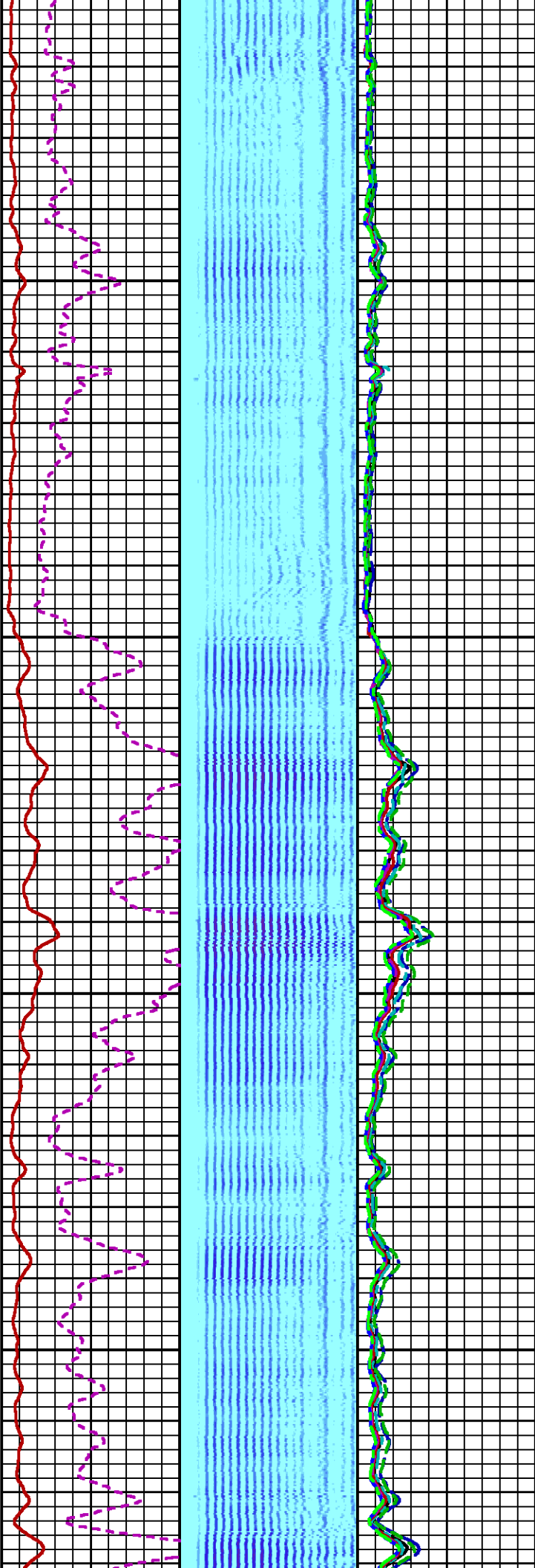
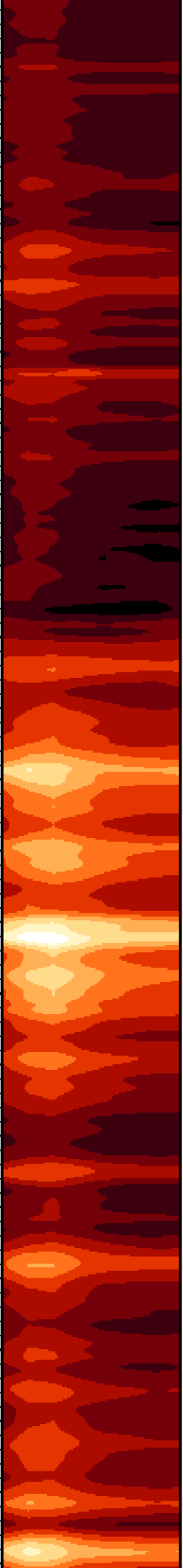


00 1200 1300



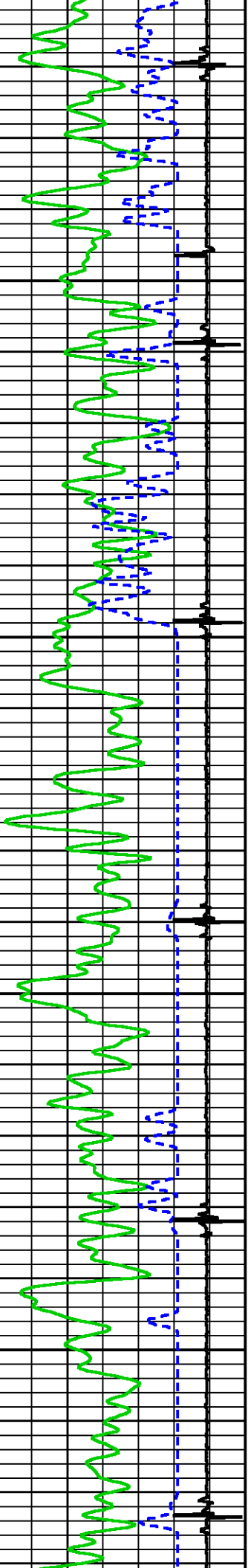


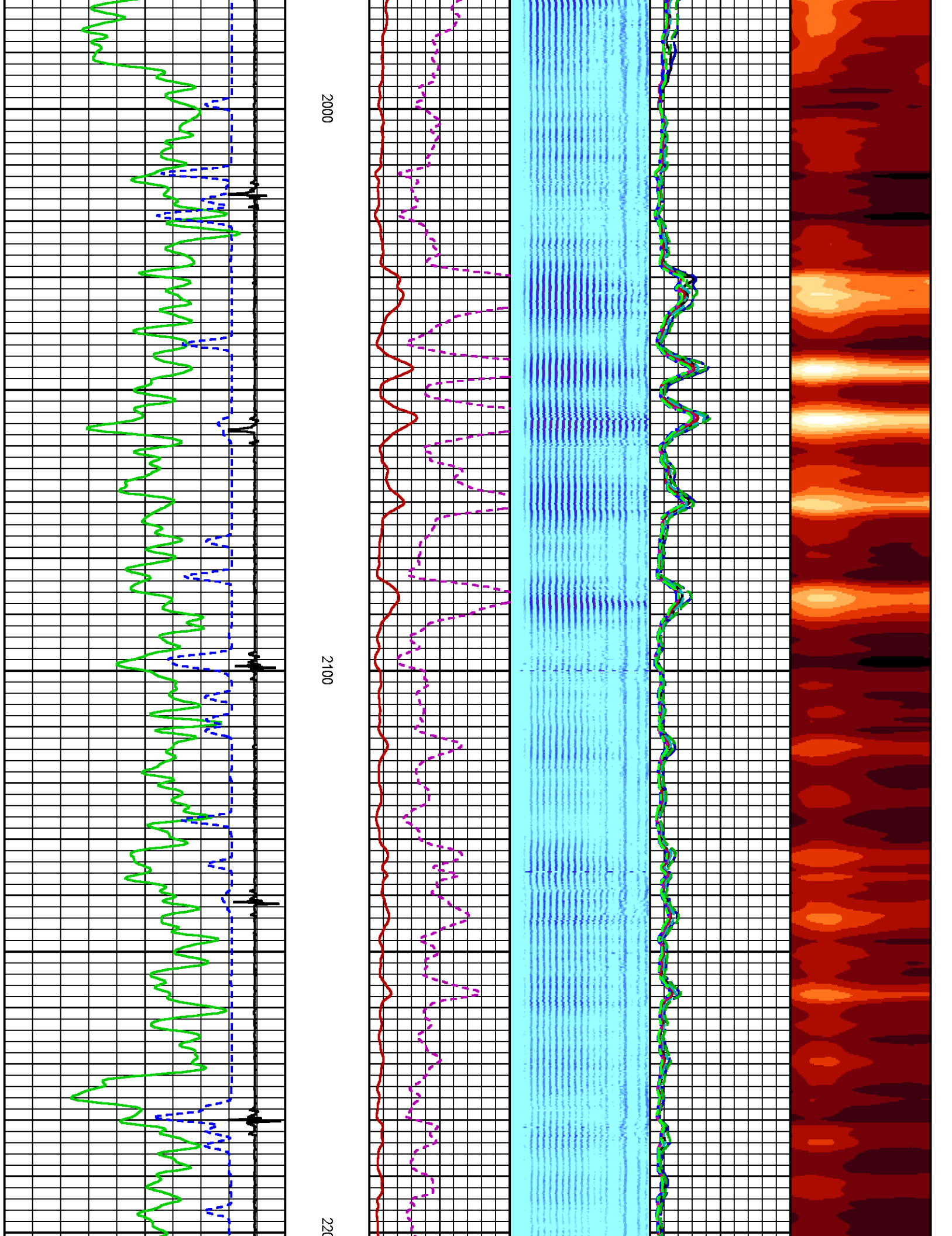


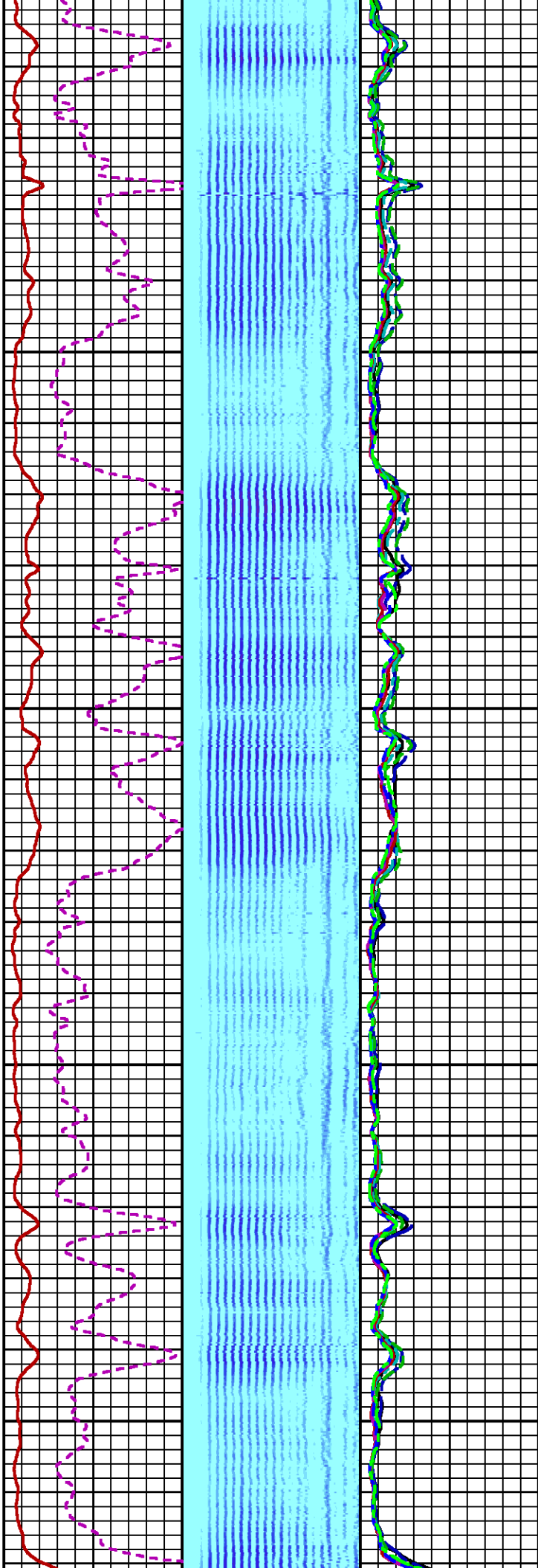



1800

1900



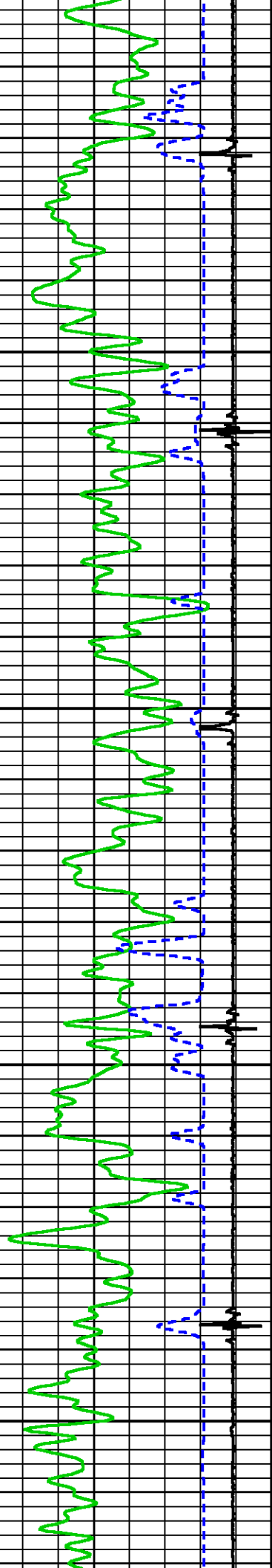


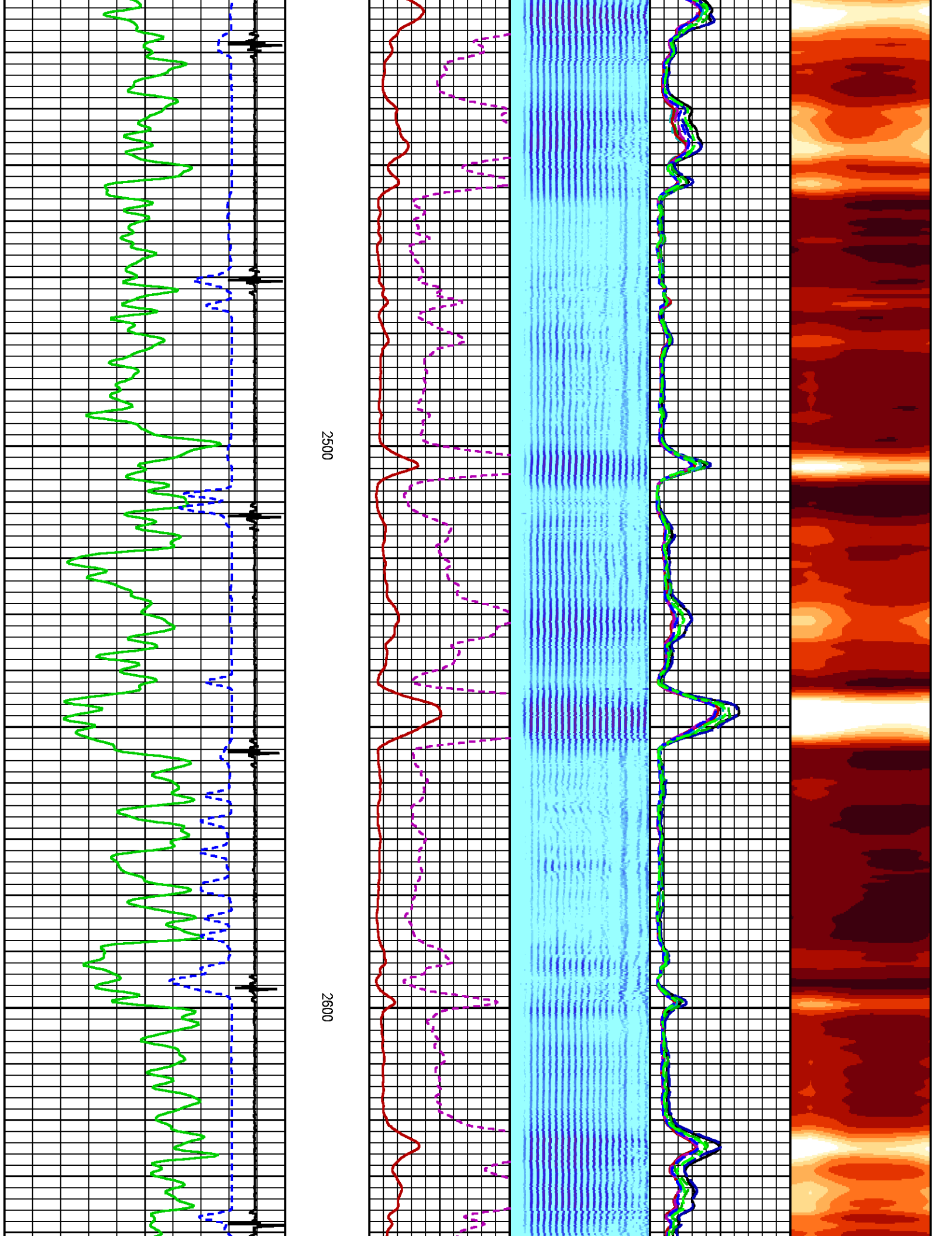


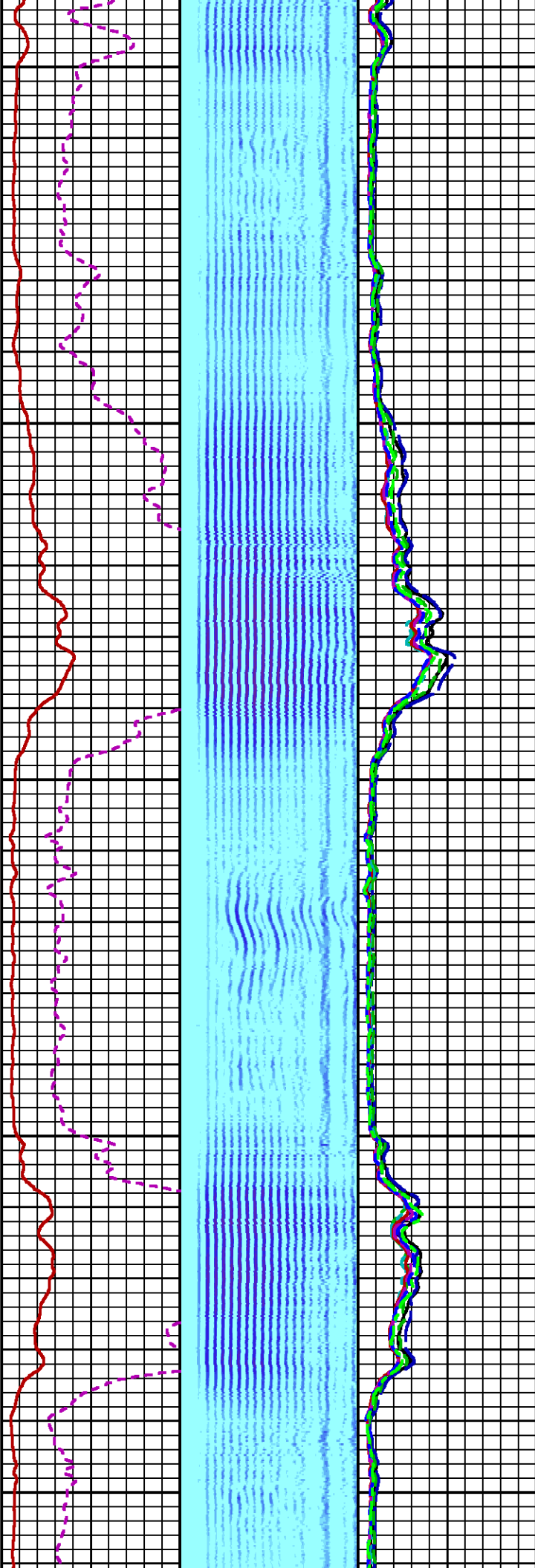
2300

2400

2500

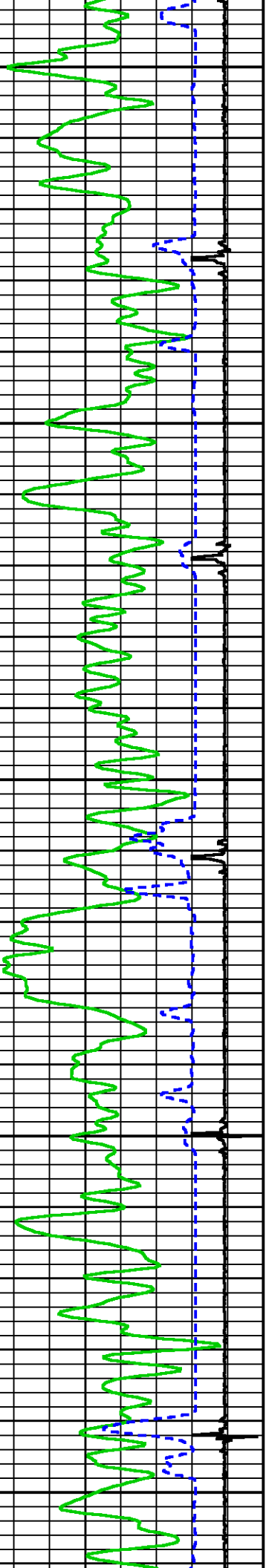


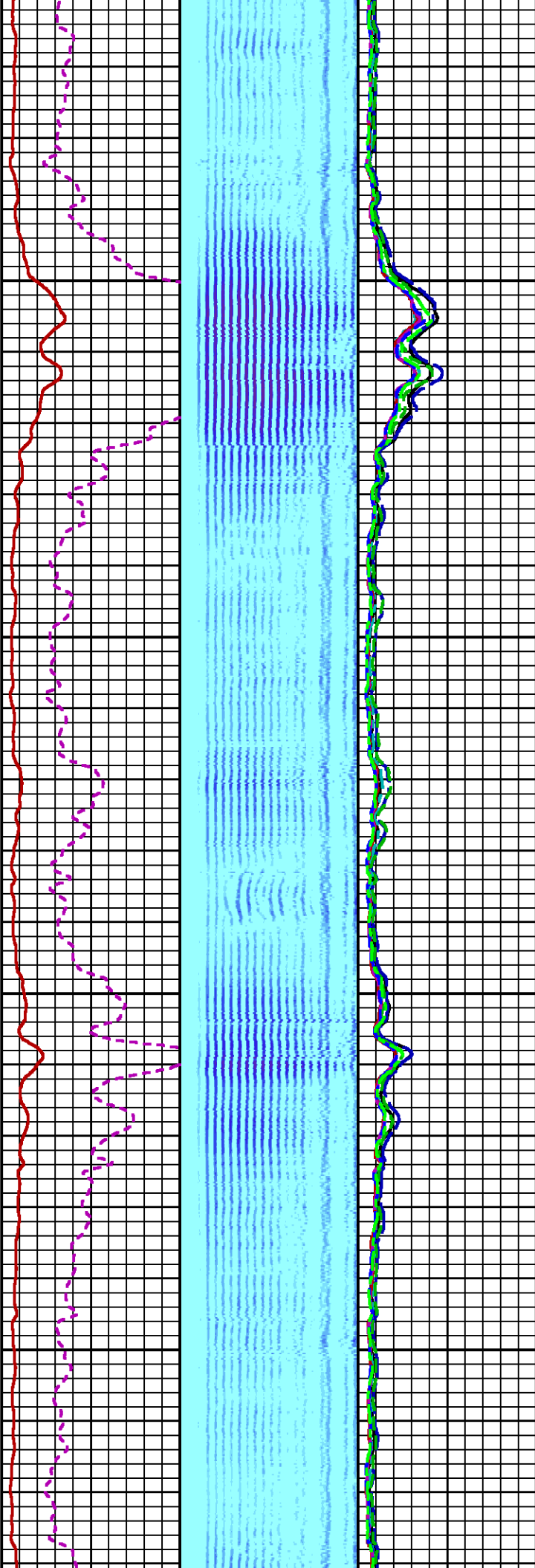





2700

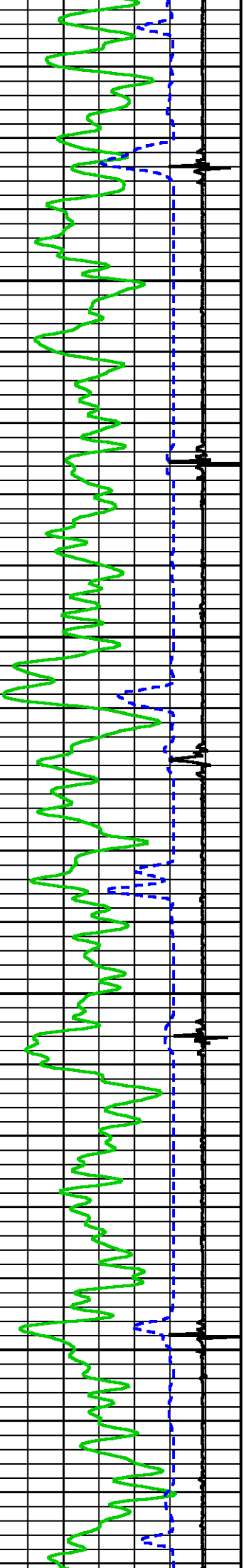
2800

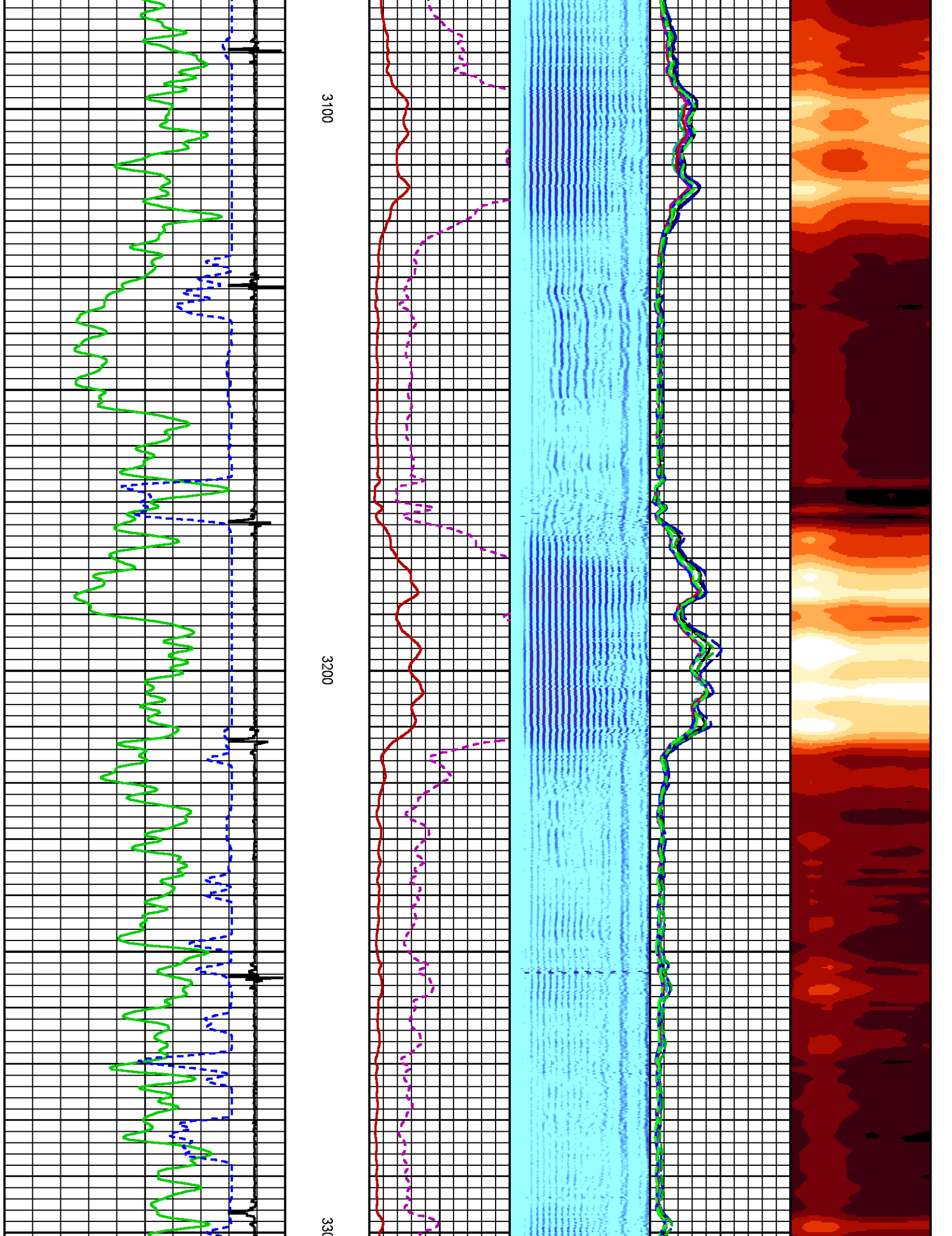


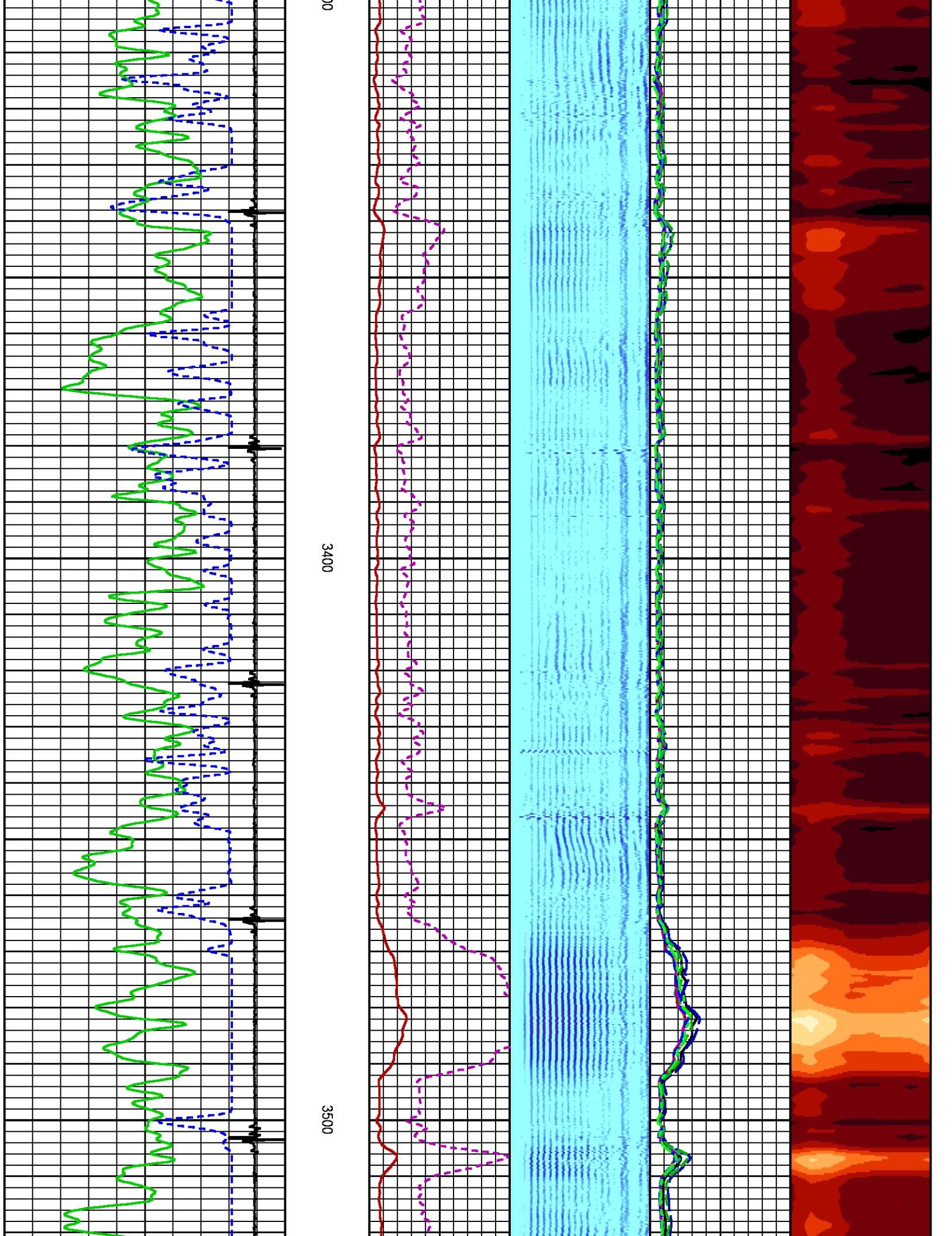


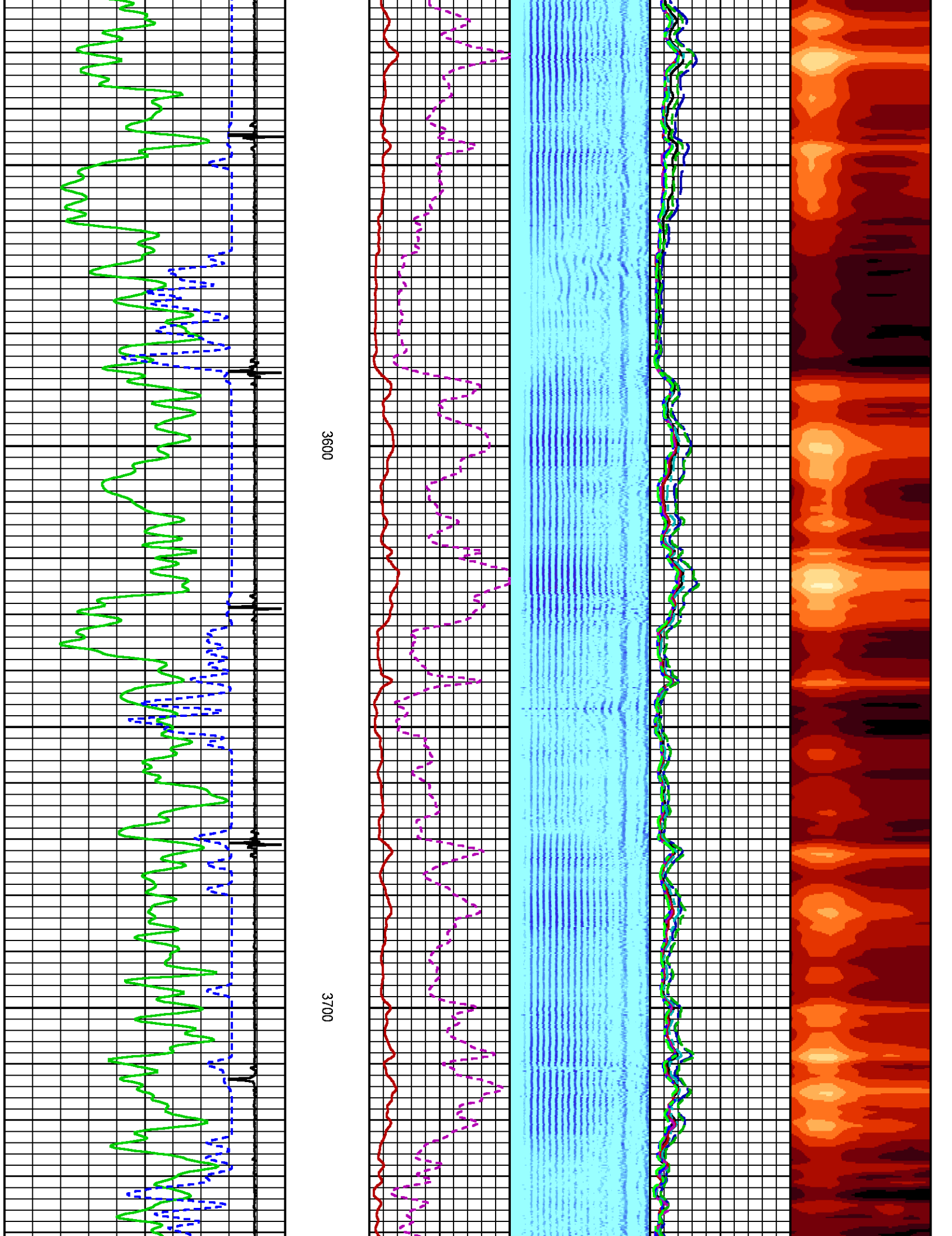
2900

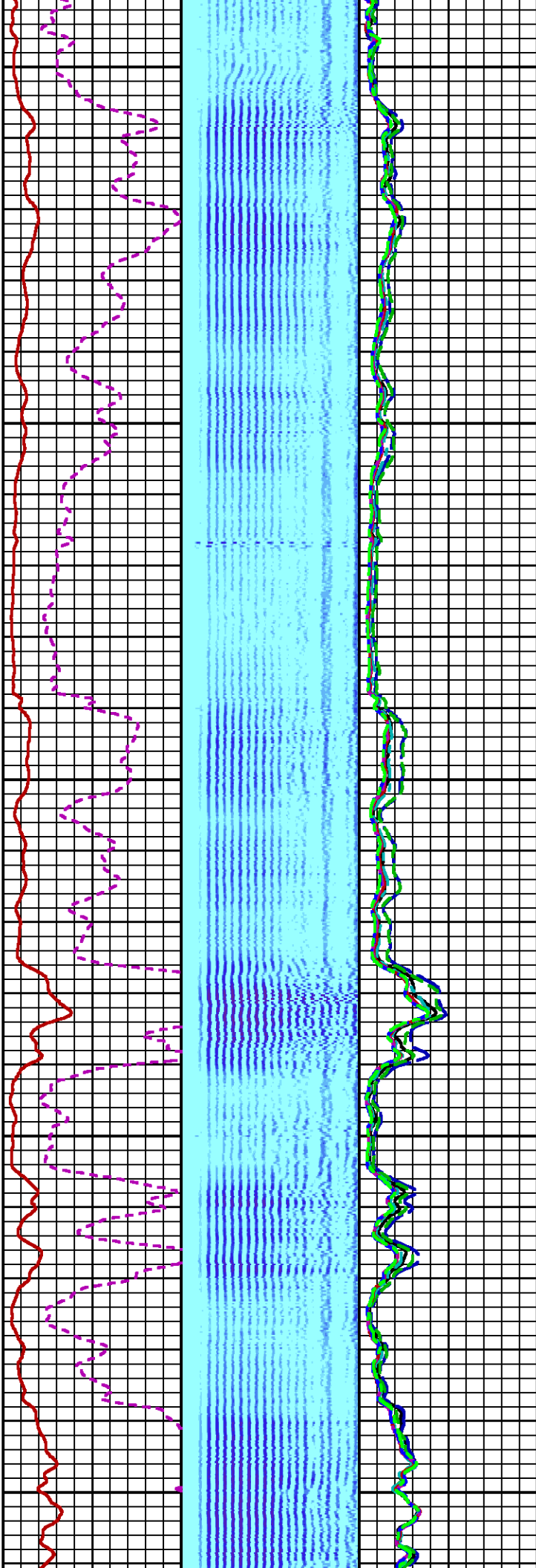

3000





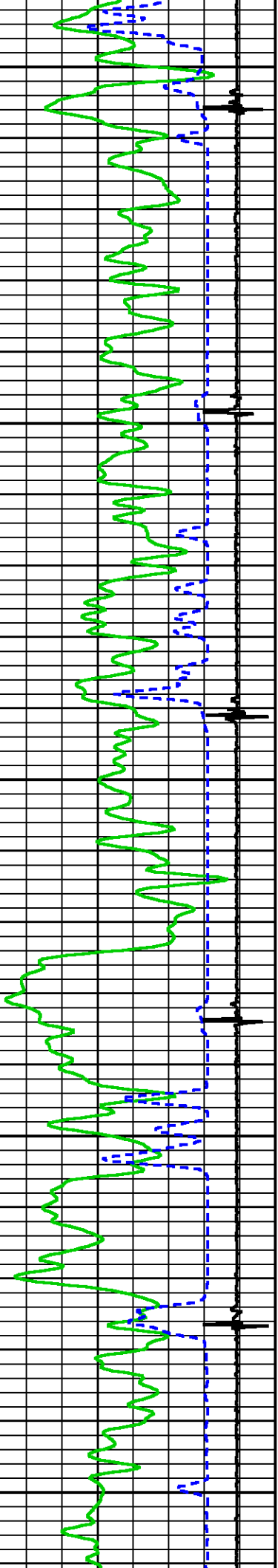


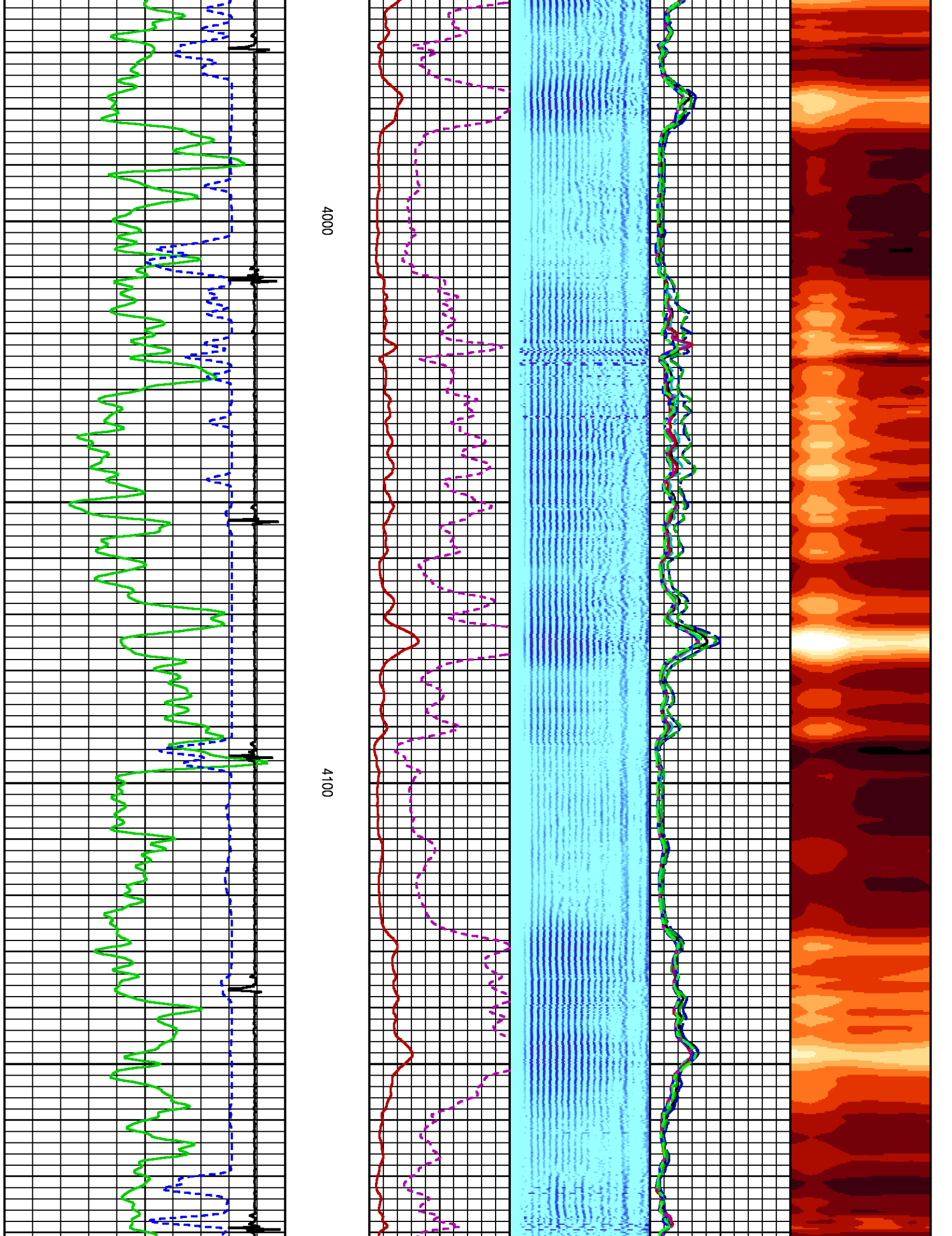


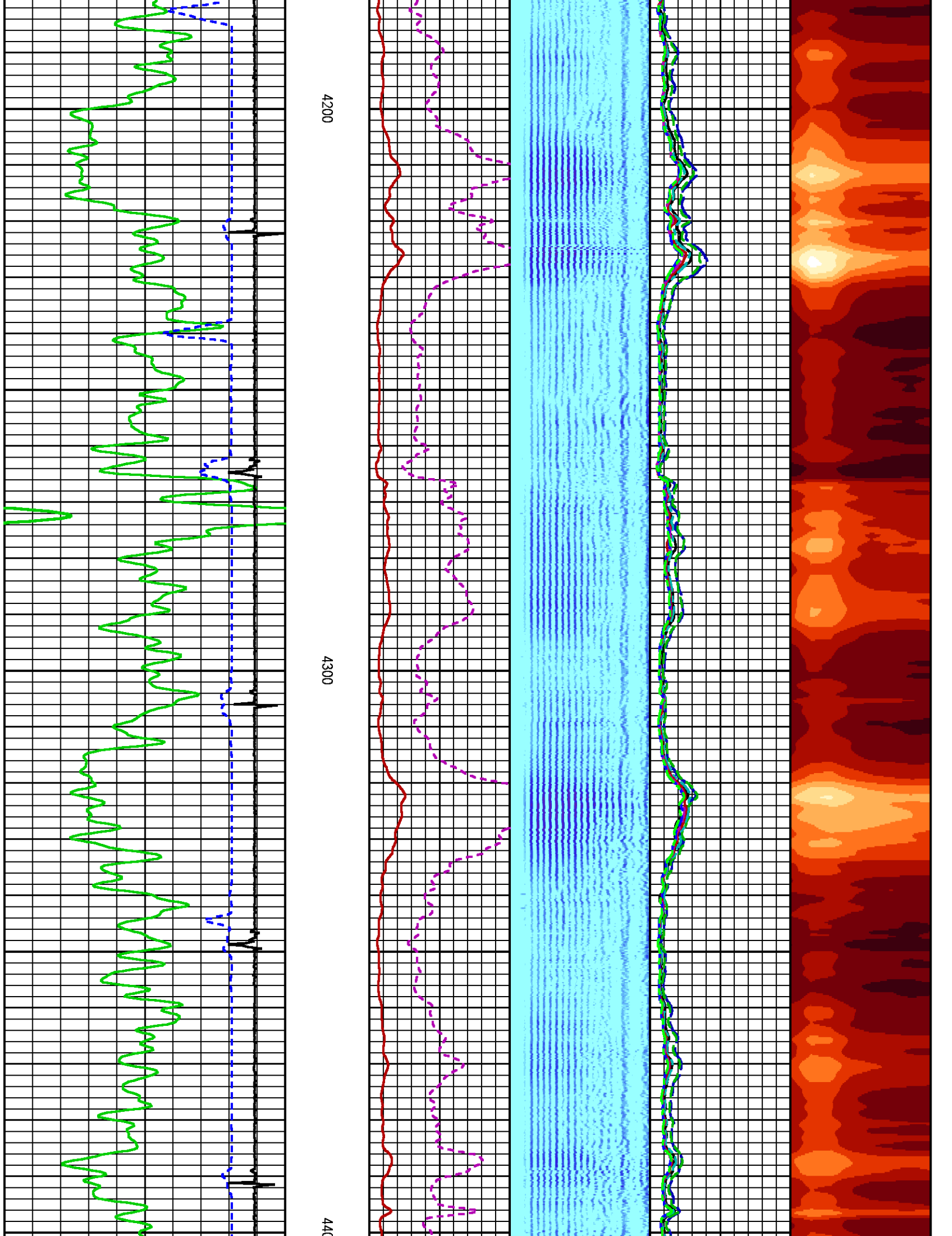


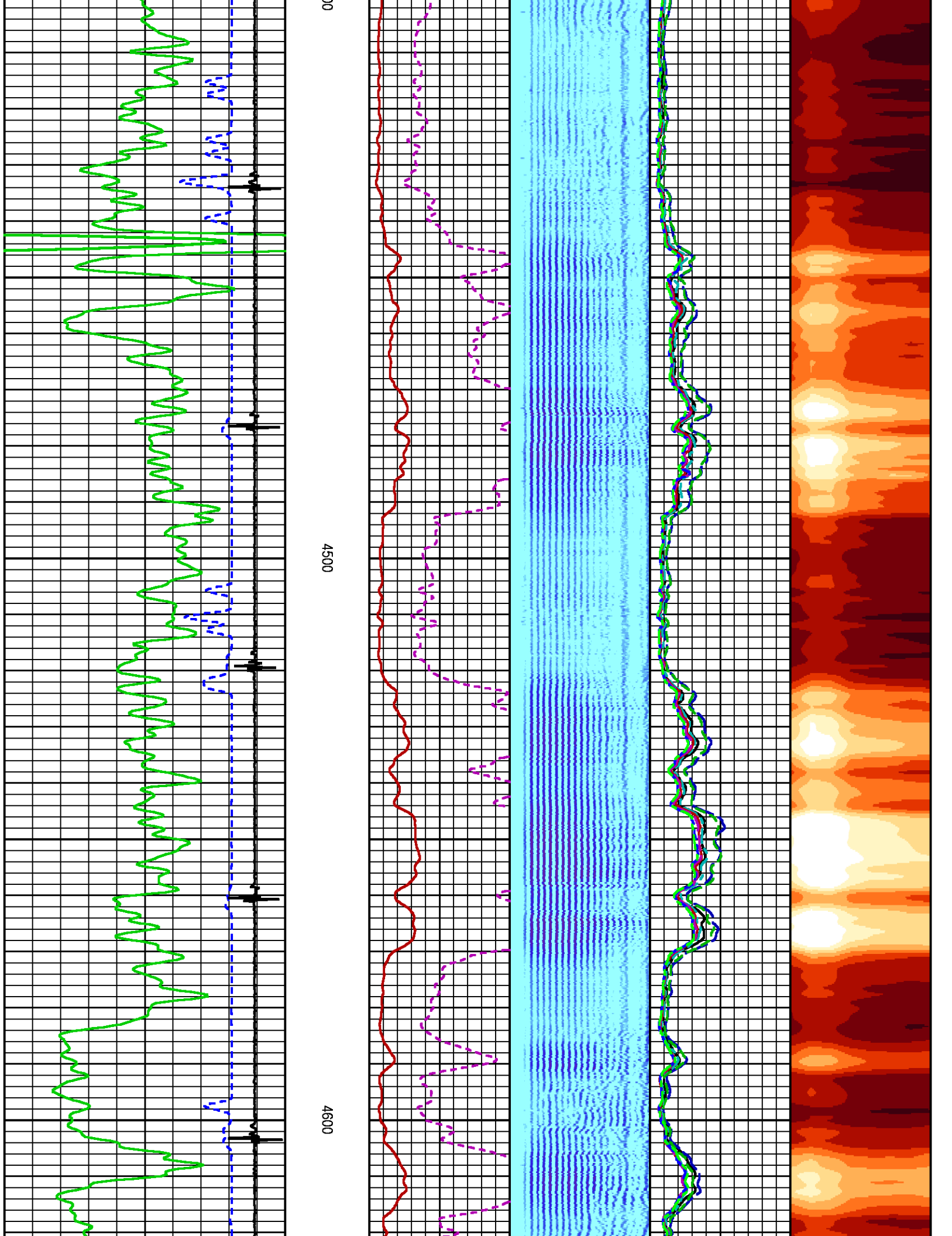
3800

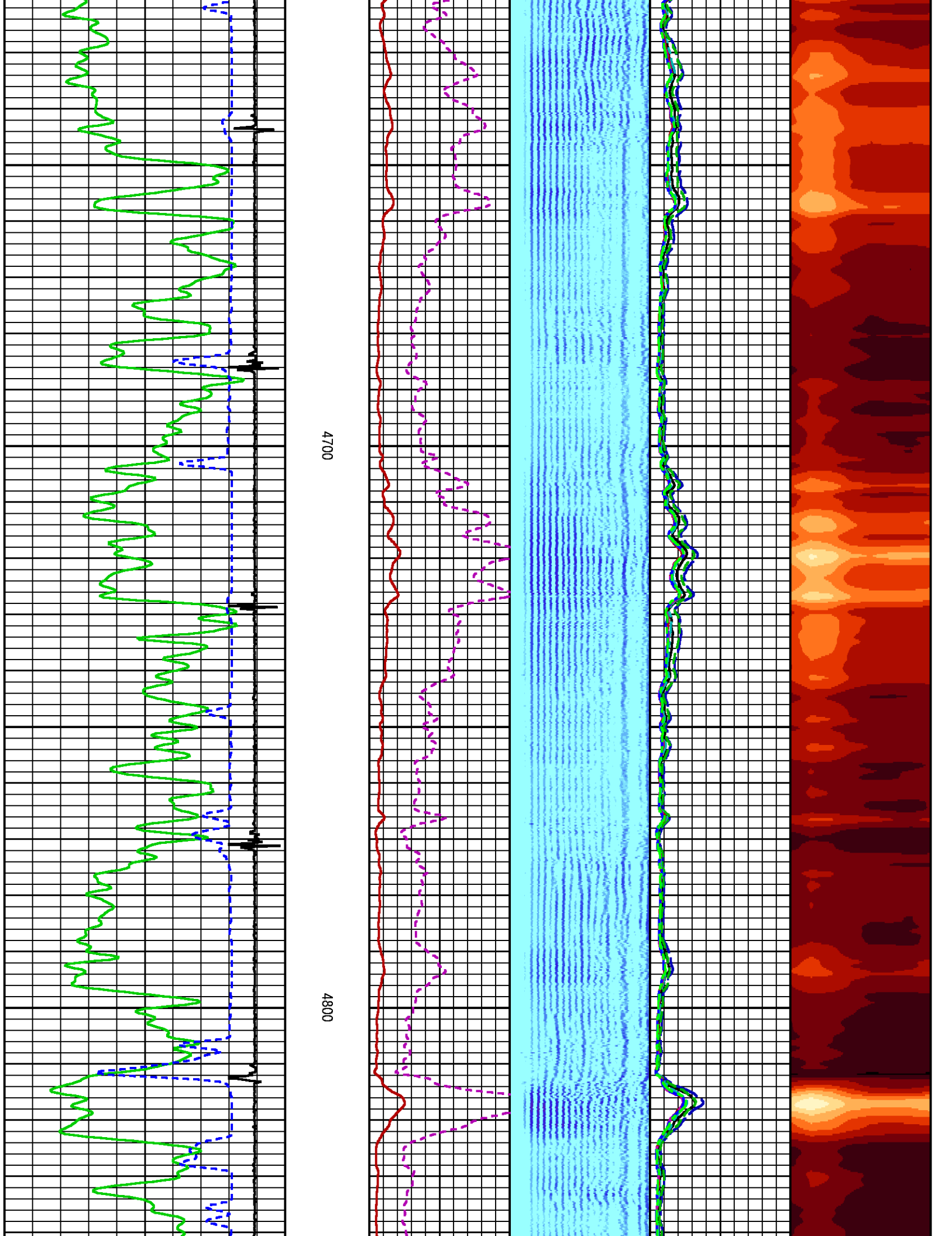
3900

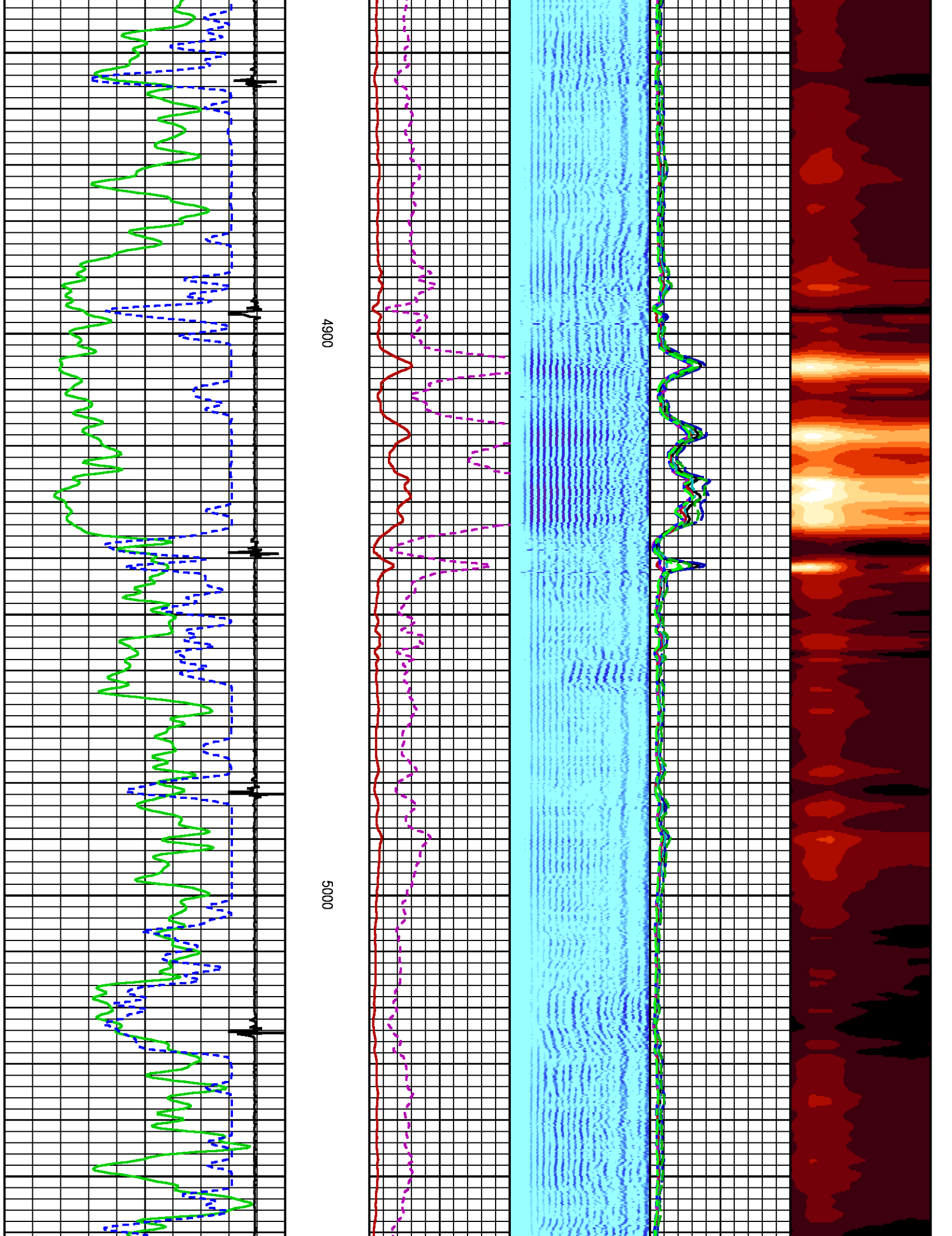


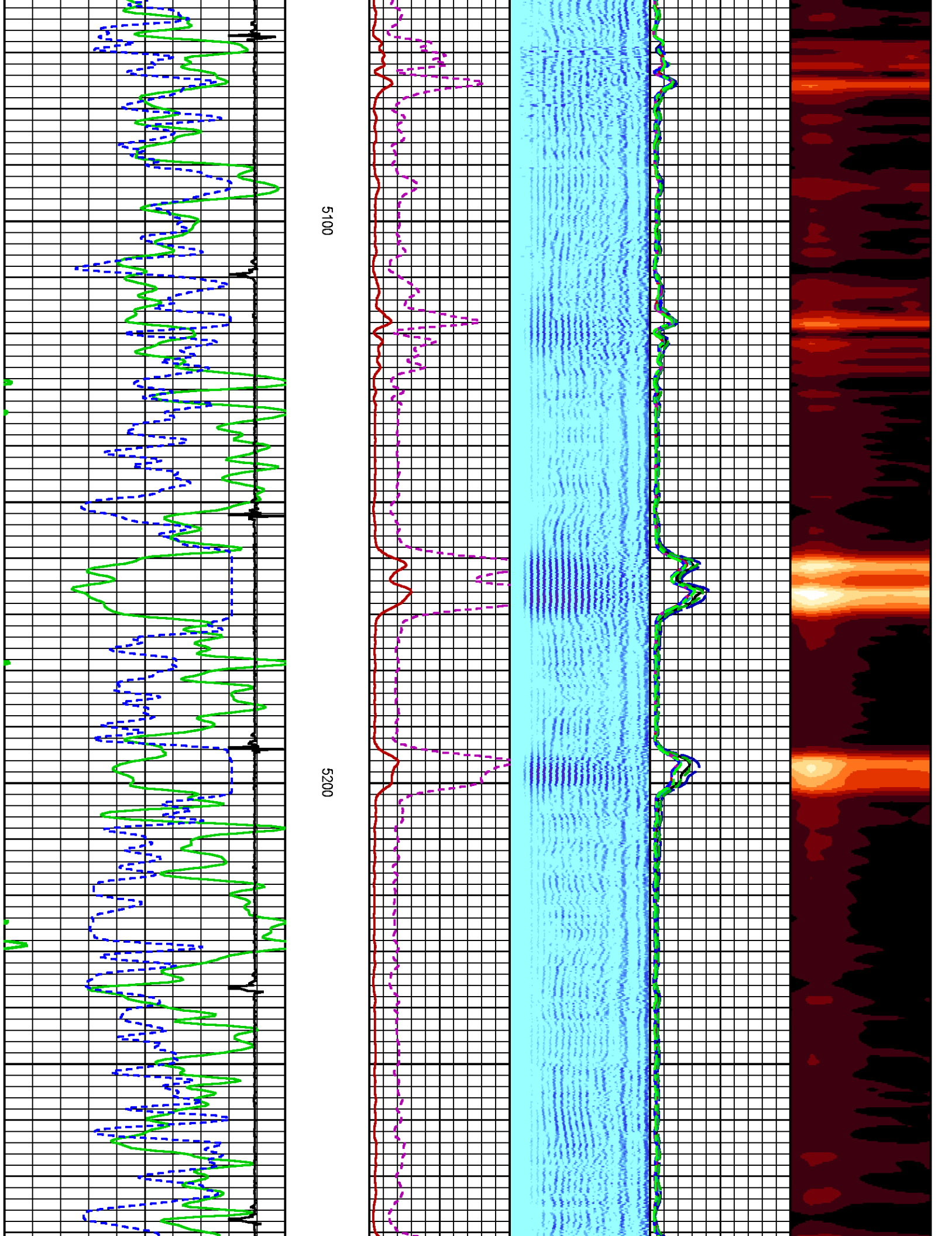


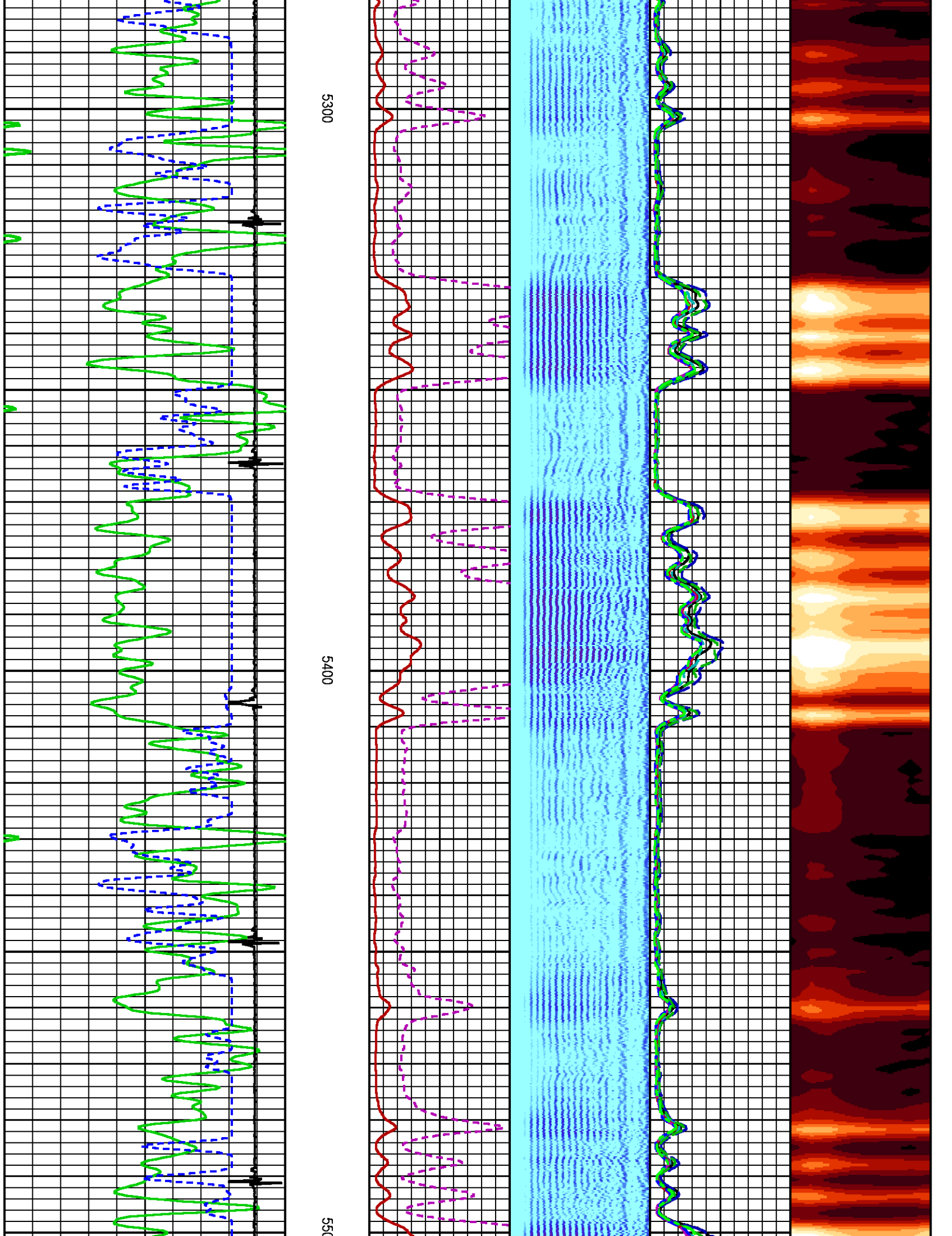


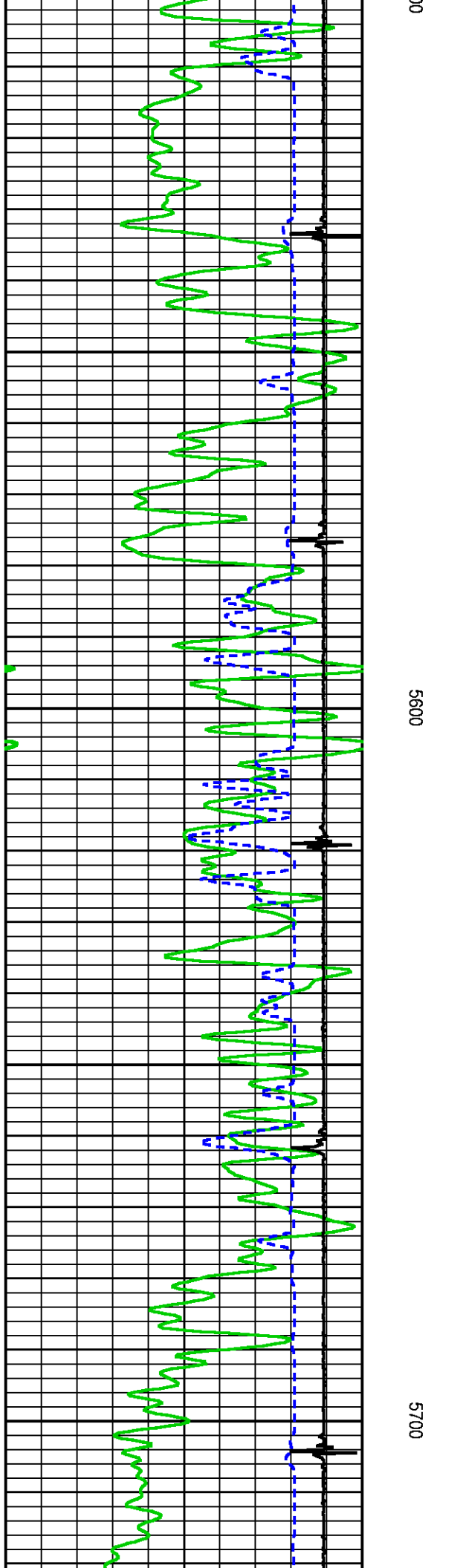
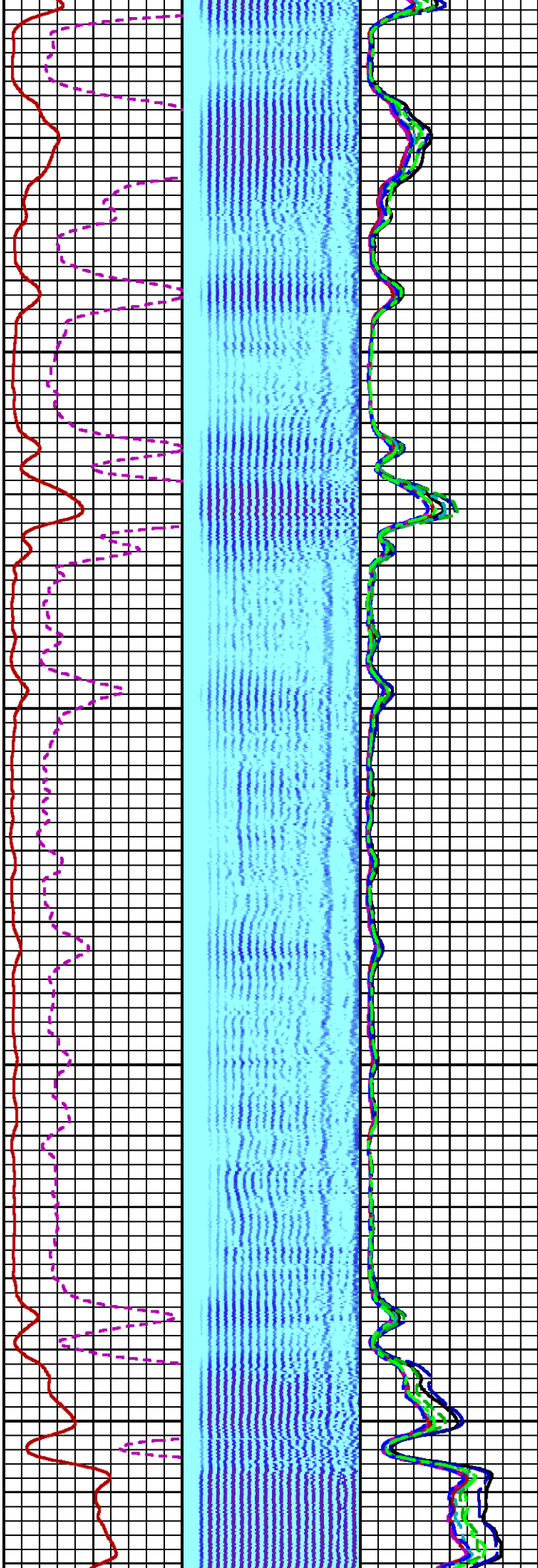


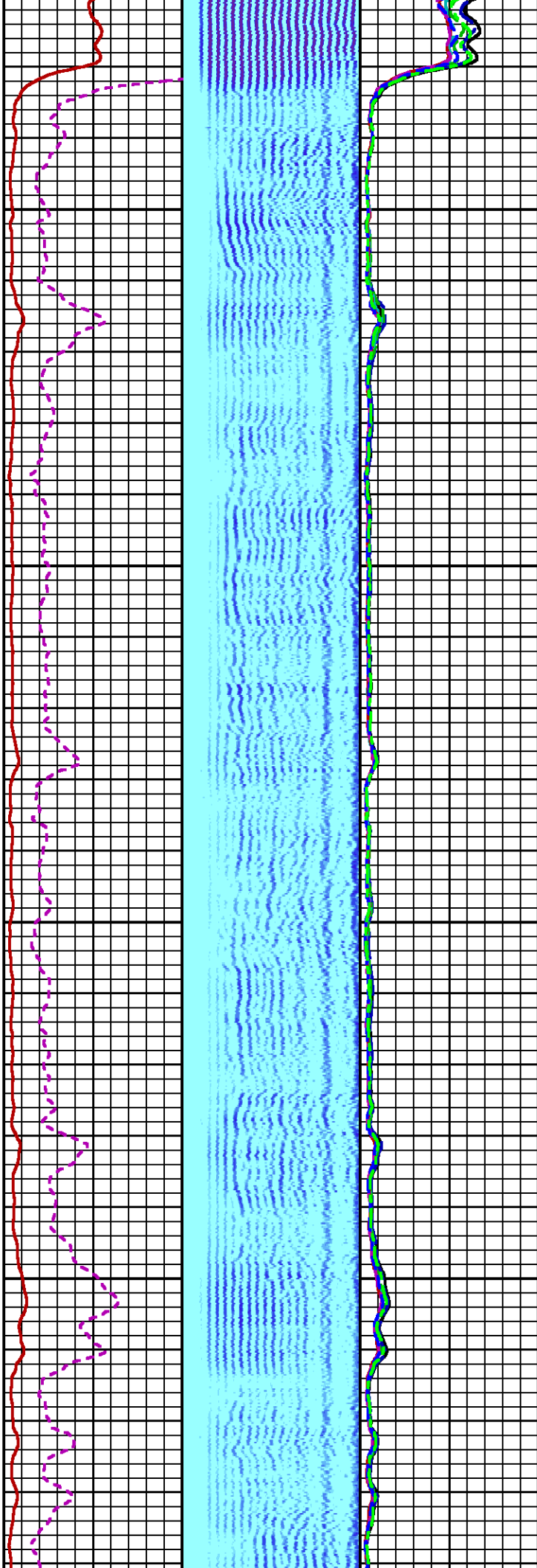






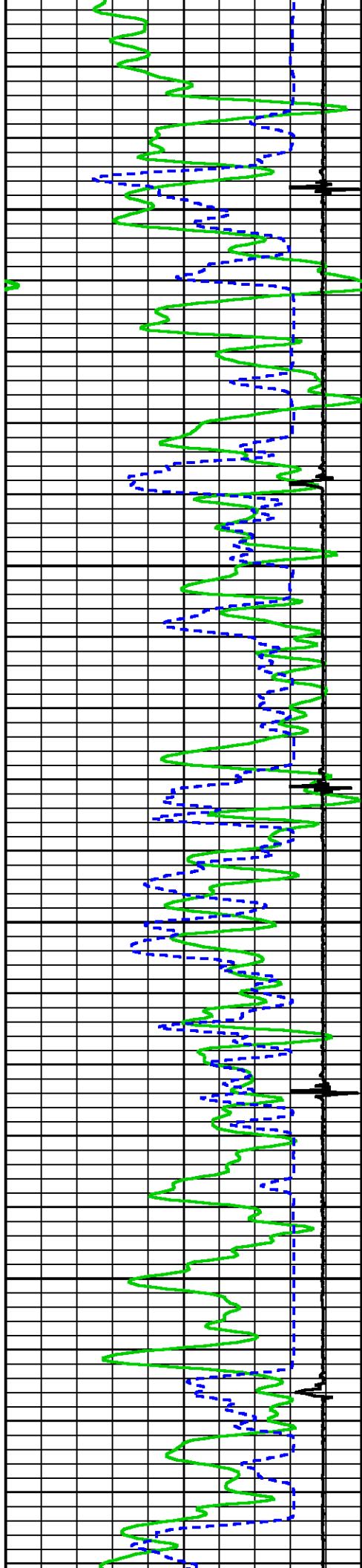


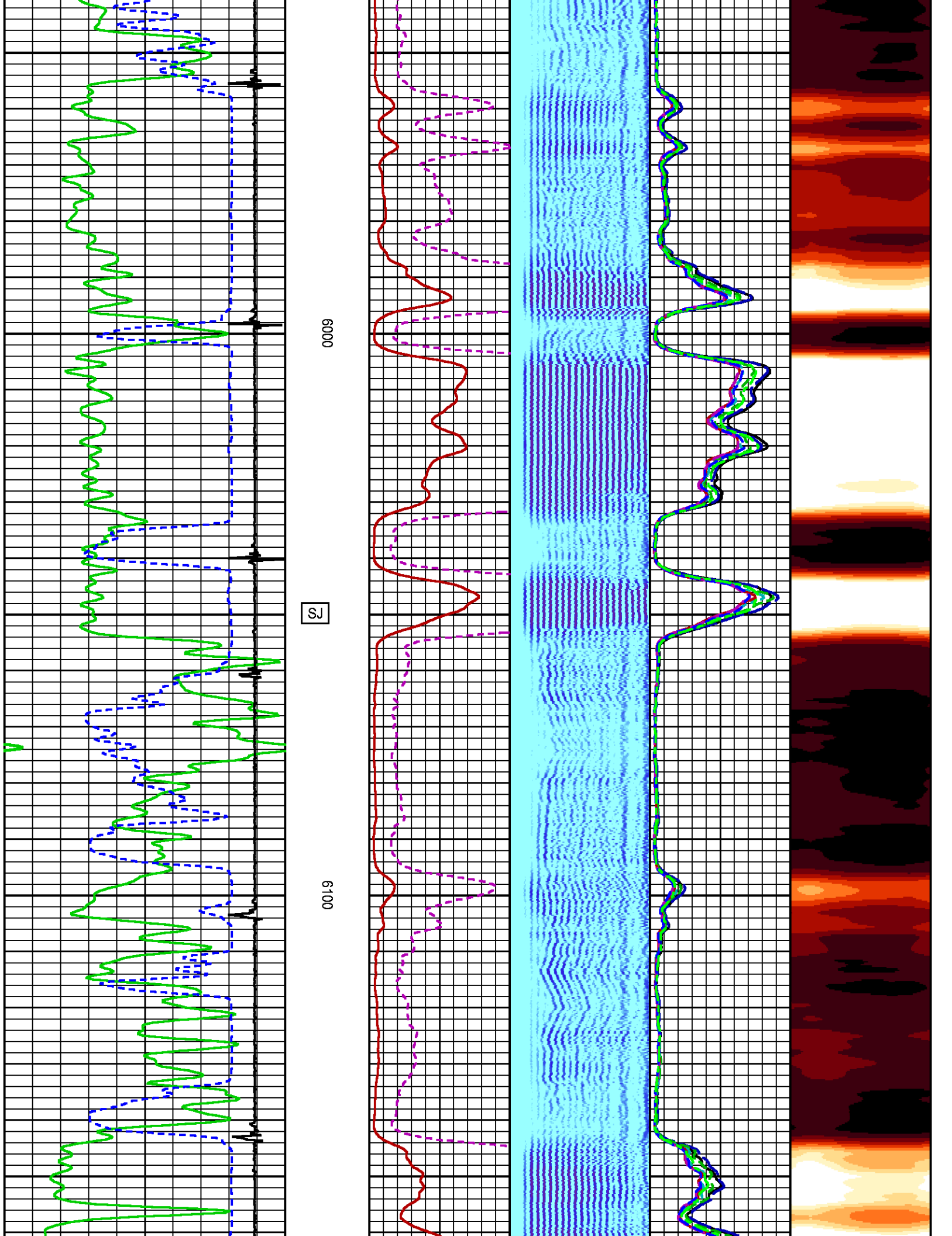


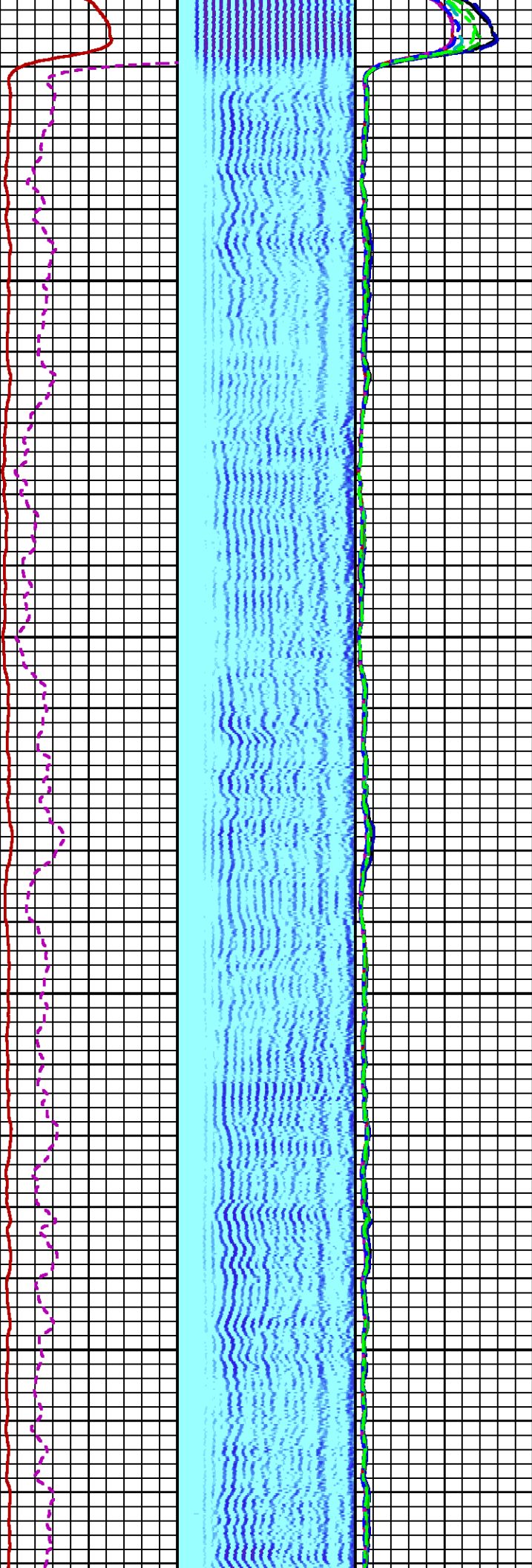


5800

5900

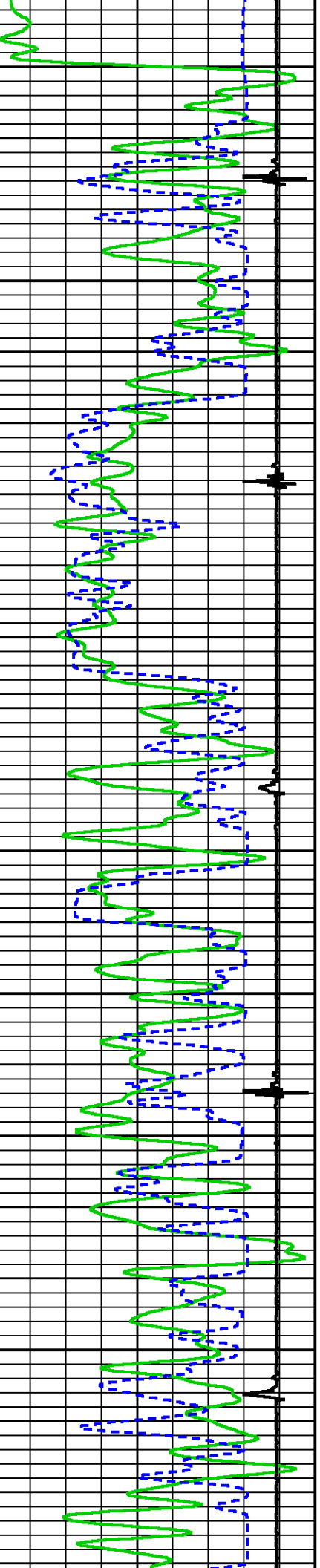


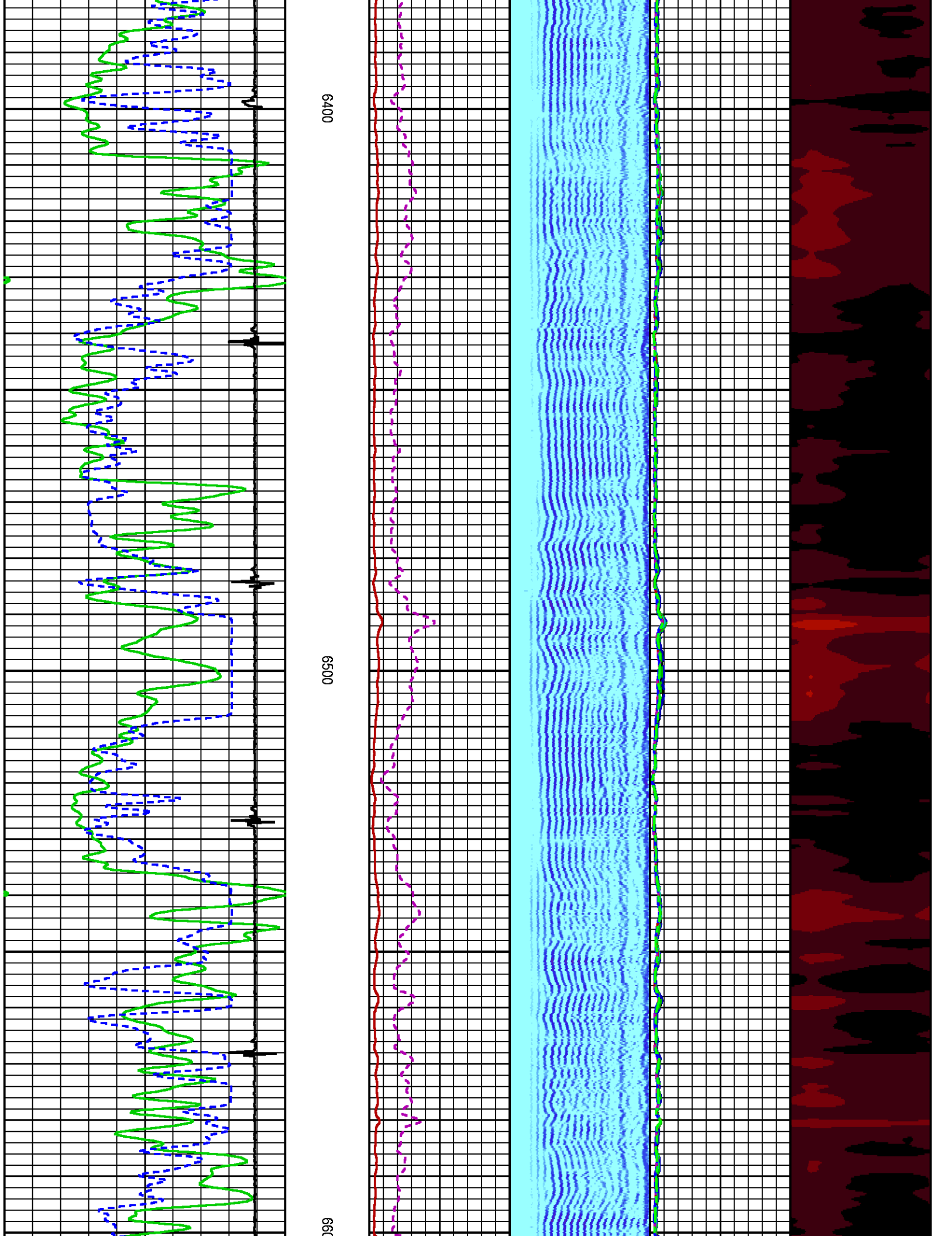


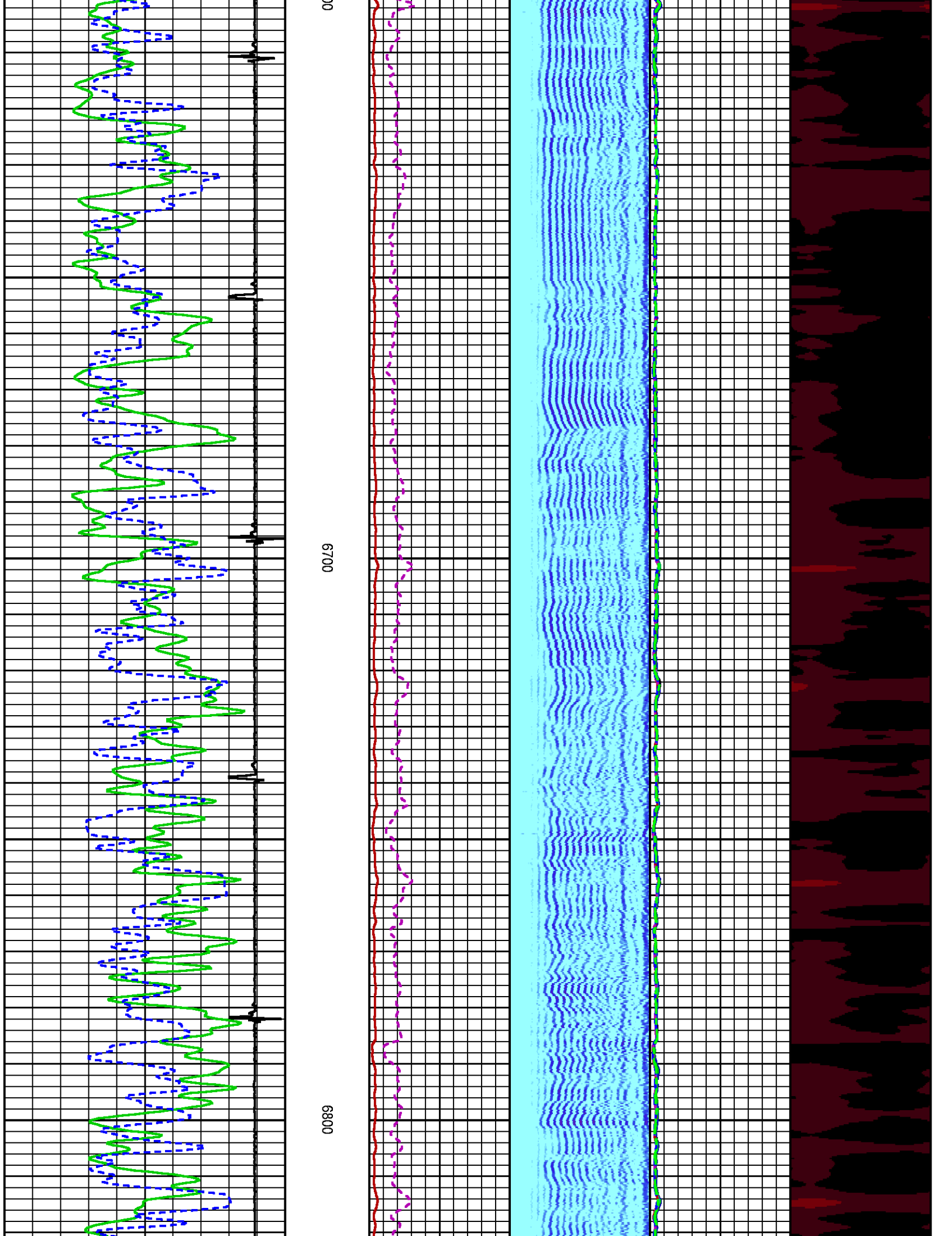


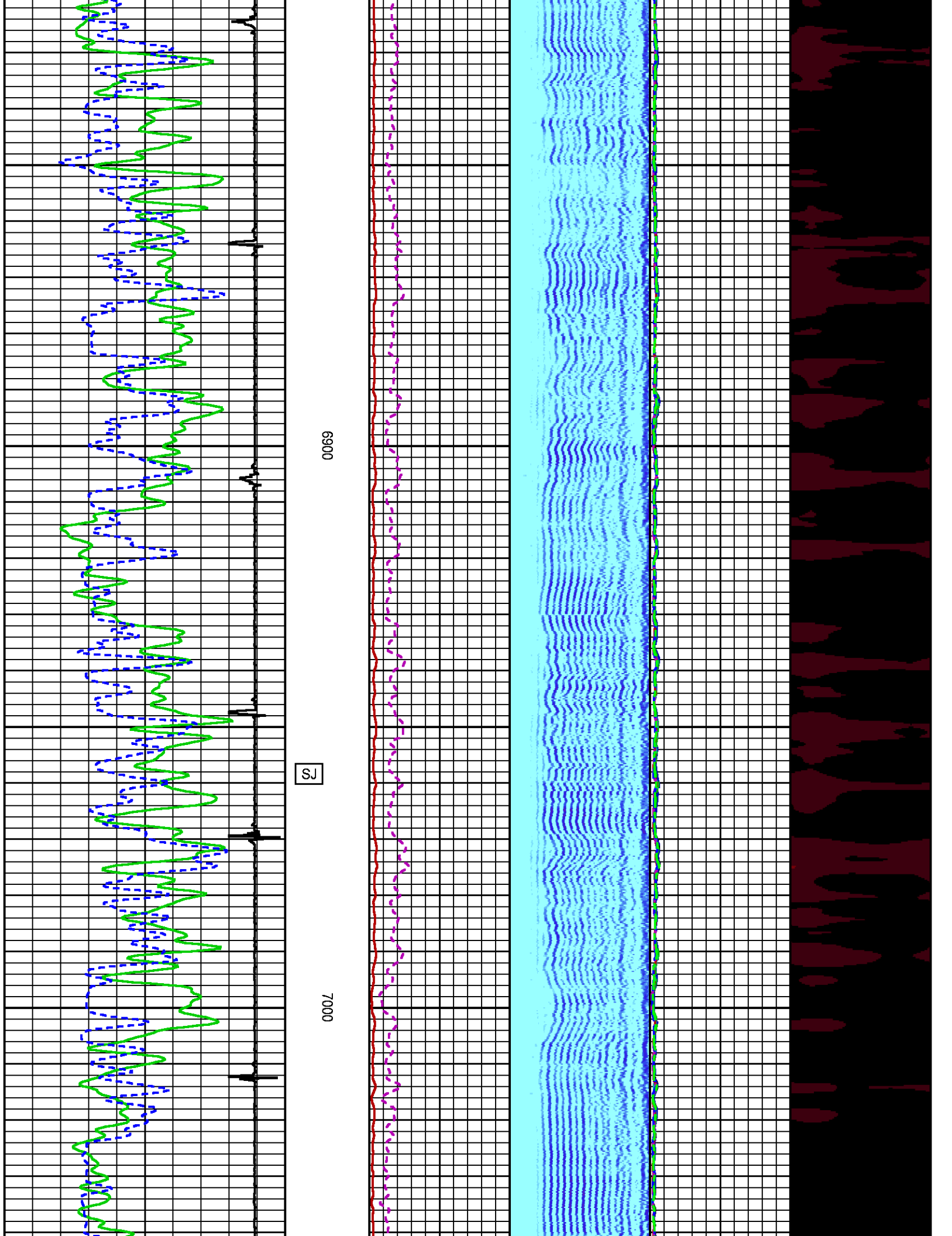
6200

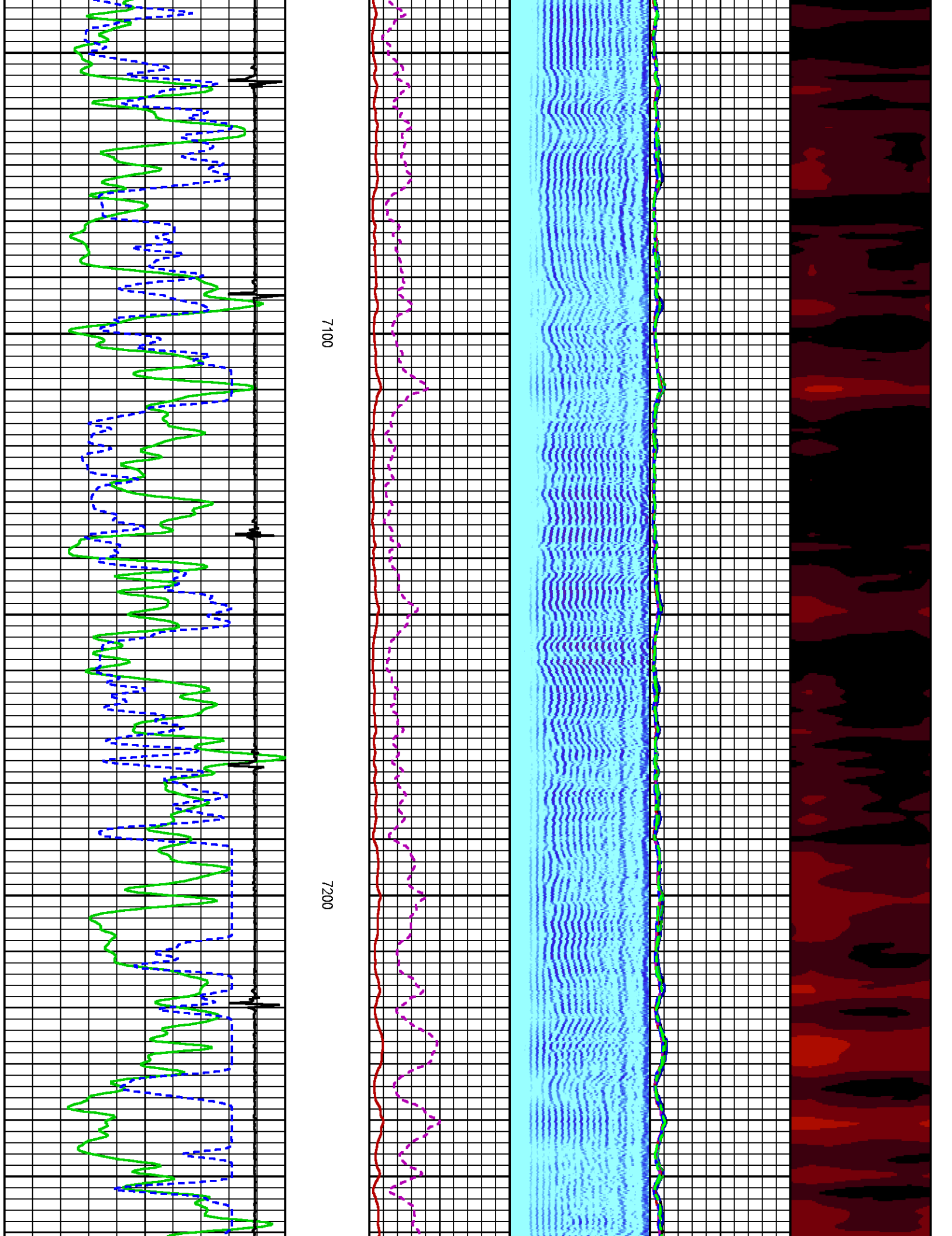
6300

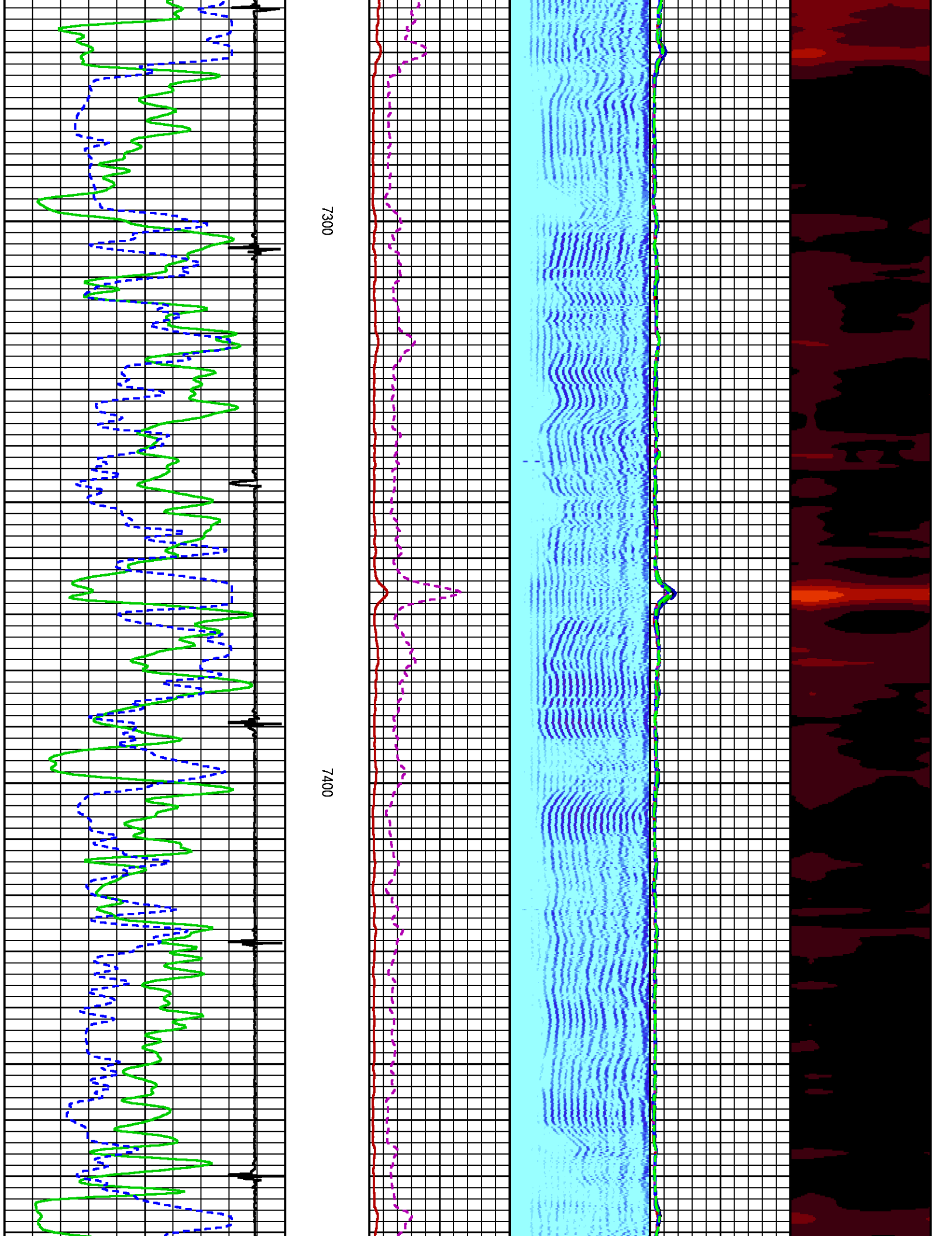


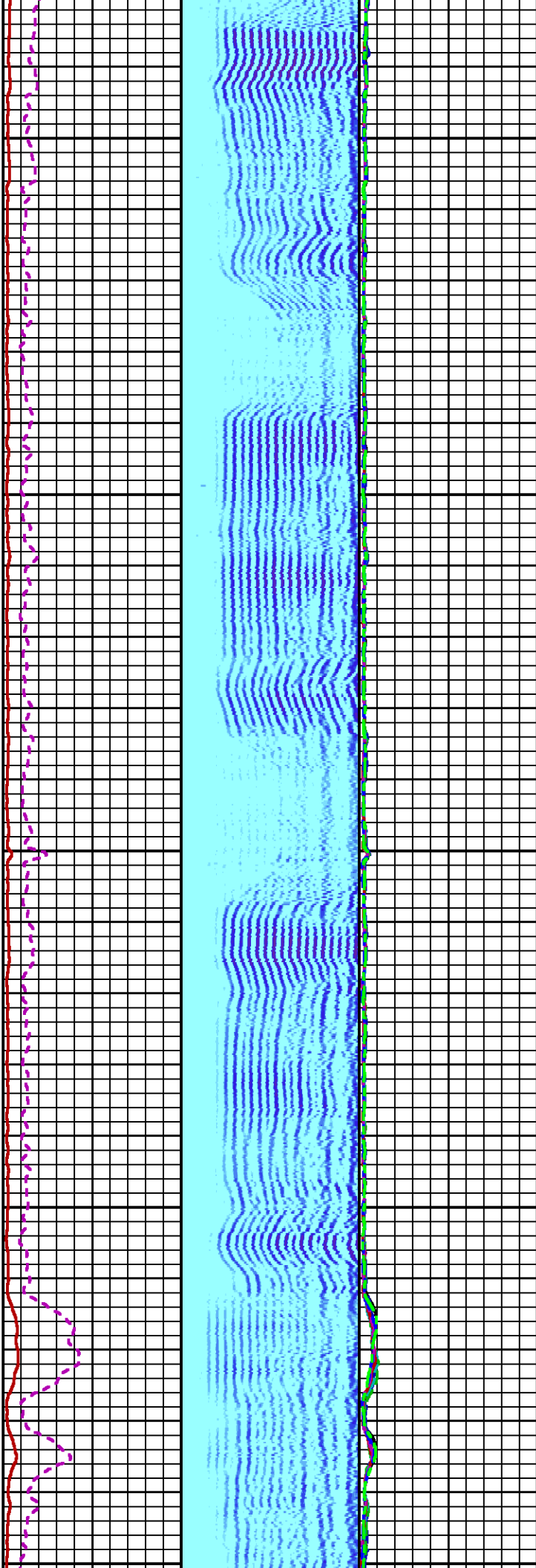








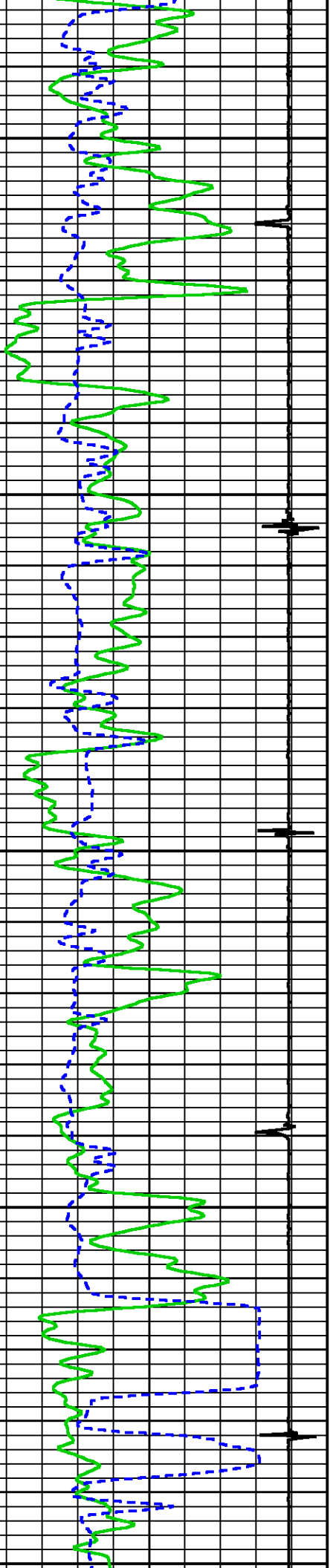


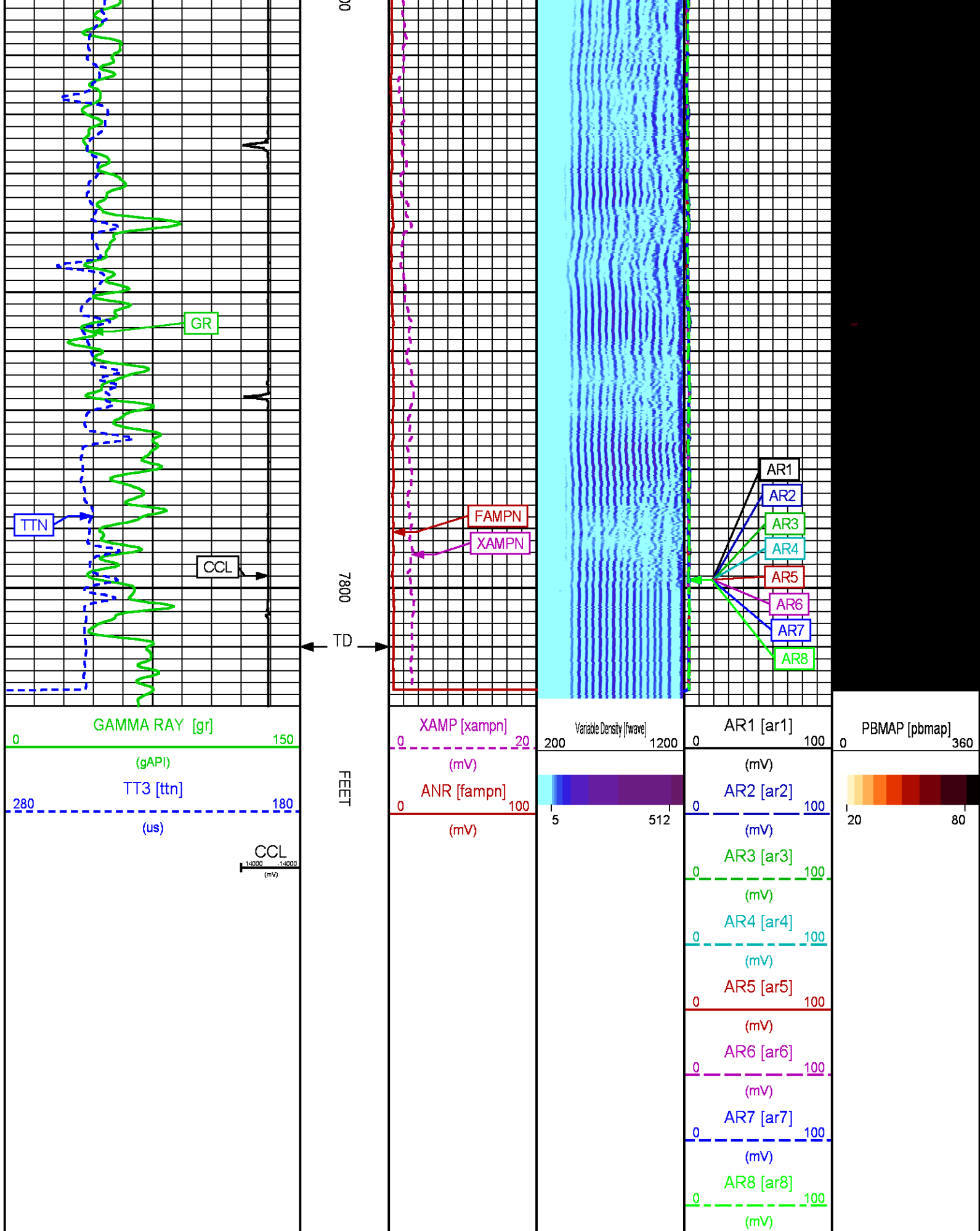


7500

7600

7700





REPEAT PASS

ECLIPS 7.0i ECLIPS General Release Rel 7.0i Thu Jun 08 20:36:10 CDT 2017
Patches: 4

Plotted: Sat Jun 23 17:01:44 2018

PARAMETER AND FILTER SUMMARY REPORT

FILE: /dat1a/LARAMIE_NICHOLS_0994-24-19W/p012g01.prm
LOGGING MODE: DEPTH DIRECTION: UP
TOP DEPTH: 7578.750 ft BOTTOM DEPTH: 7809.063 ft

SYMMETRIC FILTER

MEASUREMENT TYPE	PARAMETER	VALUE	UNITS	INTERVAL (ft)	
GR	FILTER ()	medium (1)		TOP	BOTTOM
AMPLITUDE	FILTER ()	medium (1)		"	"
TRAVEL TIME	FILTER ()	medium (1)		"	"

RAL CCL PROCESSING

MEASUREMENT TYPE	PARAMETER	VALUE	UNITS	INTERVAL (ft)	
CCL FLOOR	CCL FLOOR	0.00		TOP	BOTTOM

ANALOG RAL PROCESSING

MEASUREMENT TYPE	PARAMETER	VALUE	UNITS	INTERVAL (ft)	
AMPLITUDE WINDOW (NEAR)	AMP WINDOW START (fgp1*)	185	us	TOP	BOTTOM
	AMP WINDOW START (fgp2*)	185	us	"	"
	AMP WINDOW START (fgp3*)	185	us	"	"
	AMP WINDOW START (fgp4*)	185	us	"	"
	AMP WINDOW START (fgp5*)	185	us	"	"
	AMP WINDOW START (fgp6*)	185	us	"	"
	AMP WINDOW START (fgp7*)	185	us	"	"
	AMP WINDOW START (fgp8*)	185	us	"	"
	AMP WINDOW START (fgpn*)	185	us	"	"
	AMP WINDOW LENGTH	25	us	"	"
TRAVEL TIME WINDOW (NEAR)	TT WINDOW START (ttn*)	199	us	"	"
	TT WINDOW LENGTH	500	us	"	"
	FIRST BRK THRESHOLD (ttn*)	4	mV	"	"
RAL CASING PARAMETERS	PPT NEAR	200.465	us	"	"
RAL TOOL DELAY	TOOL DELAY (str1*)	-71	us	"	"
	TOOL DELAY (str2*)	-71	us	"	"
	TOOL DELAY (str3*)	-71	us	"	"
	TOOL DELAY (str4*)	-71	us	"	"
	TOOL DELAY (str5*)	-71	us	"	"
	TOOL DELAY (str6*)	-71	us	"	"
	TOOL DELAY (str7*)	-71	us	"	"
	TOOL DELAY (str8*)	-71	us	"	"
BASELINE NOISE (NEAR)	TOOL DELAY (strn*)	-71	us	"	"
	NOISE WINDOW START	125	us	"	"
	NOISE WINDOW LENGTH	25	us	"	"

PERCENT BOND CEMENT MAP

MEASUREMENT TYPE	PARAMETER	VALUE	UNITS	INTERVAL (ft)	
RAL FREE PIPE AMPLITUDE	FREE AMP REC 1	80	mV	TOP	BOTTOM
	FREE AMP REC 2	80	mV	"	"
	FREE AMP REC 3	80	mV	"	"
	FREE AMP REC 4	80	mV	"	"
	FREE AMP REC 5	80	mV	"	"
	FREE AMP REC 6	80	mV	"	"
	FREE AMP REC 7	80	mV	"	"
	FREE AMP REC 8	80	mV	"	"
RAL FULL BOND AMPLITUDE	FULL BOND AMP REC 1	2	mV	"	"
	FULL BOND AMP REC 2	2	mV	"	"

FULL BOND AMP REC 3	2	mV	"	"
FULL BOND AMP REC 4	2	mV	"	"
FULL BOND AMP REC 5	2	mV	"	"
FULL BOND AMP REC 6	2	mV	"	"
FULL BOND AMP REC 7	2	mV	"	"
FULL BOND AMP REC 8	2	mV	"	"

CURVE DESCRIPTION REPORT

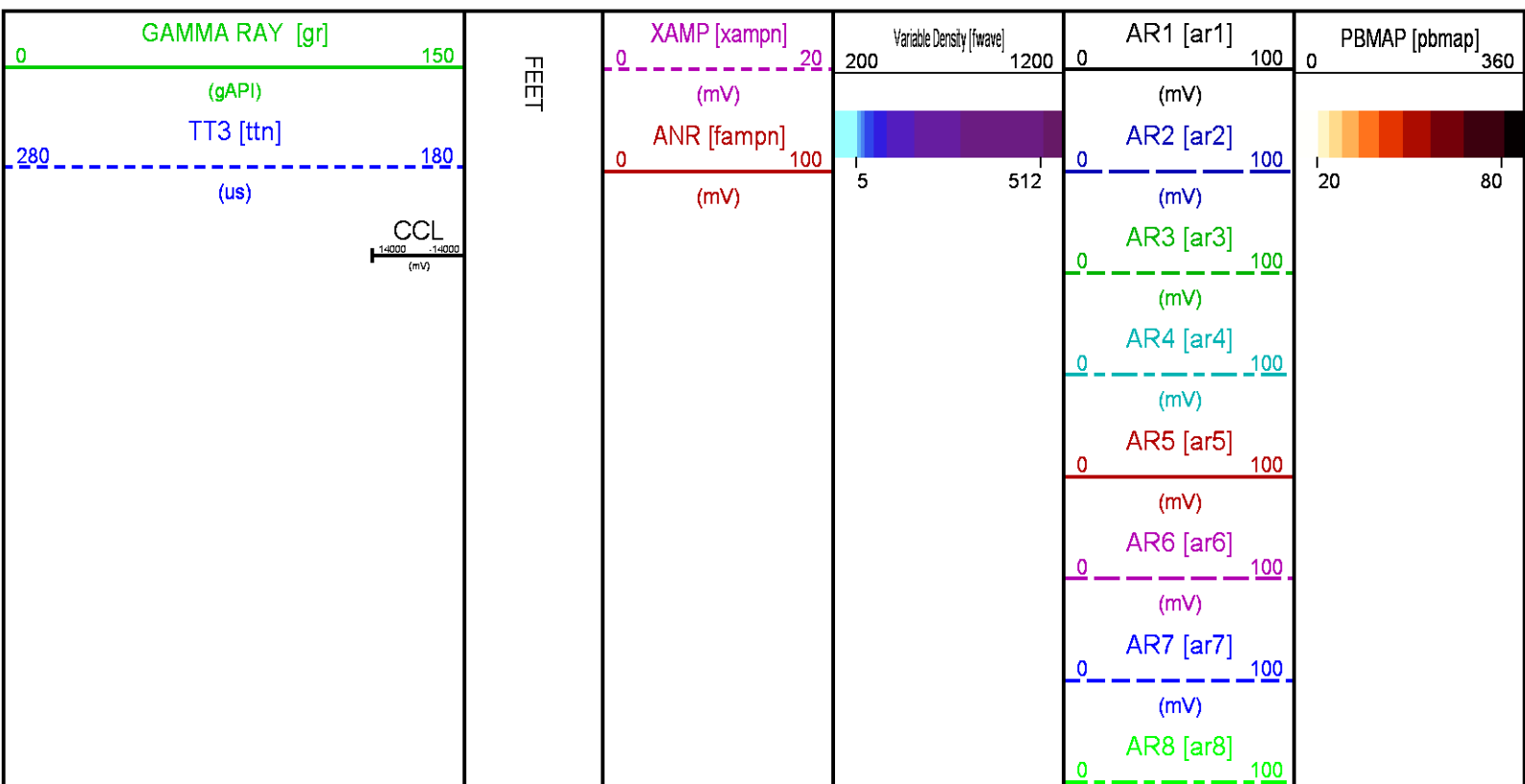
CURVE NAME	CREATION DATE	CURVE DESCRIPTION
F1:AR1	N/A	FIXED GATE AMPLITUDE T-R1
F1:AR2	N/A	FIXED GATE AMPLITUDE T-R2
F1:AR3	N/A	FIXED GATE AMPLITUDE T-R3
F1:AR4	N/A	FIXED GATE AMPLITUDE T-R4
F1:AR5	N/A	FIXED GATE AMPLITUDE T-R5
F1:AR6	N/A	FIXED GATE AMPLITUDE T-R6
F1:AR7	N/A	FIXED GATE AMPLITUDE T-R7
F1:AR8	N/A	FIXED GATE AMPLITUDE T-R8
F1:CCL	N/A	CASING COLLAR LOCATOR
F1:FAMPN	N/A	FIXED GATE AMPLITUDE NEAR RECEIVER
F1:FWAVE	N/A	FAR WAVE FORM
F1:GR	N/A	GAMMA RAY
F1:PBMAP	N/A	PERCENT BOND CEMENT MAP
F1:TTN	N/A	TRAVELTIME FROM NEAR TRANSMITTER-RECEIVER
F1:XAMPN	N/A	FIXED GATE AMPLITUDE NEAR RECEIVER TIMES FIVE

CURVE MEASURE POINT OFFSET

CURVE	OFFSET (ft)	CURVE	OFFSET (ft)	CURVE	OFFSET (ft)	CURVE	OFFSET (ft)
AR1	-11.25	AR5	-11.25	CCL	-5.75	XAMPN	-11.25
AR2	-11.25	AR6	-11.25	FAMPN	-11.25		
AR3	-11.25	AR7	-11.25	GR	-1.75		
AR4	-11.25	AR8	-11.25	TTN	-11.25		

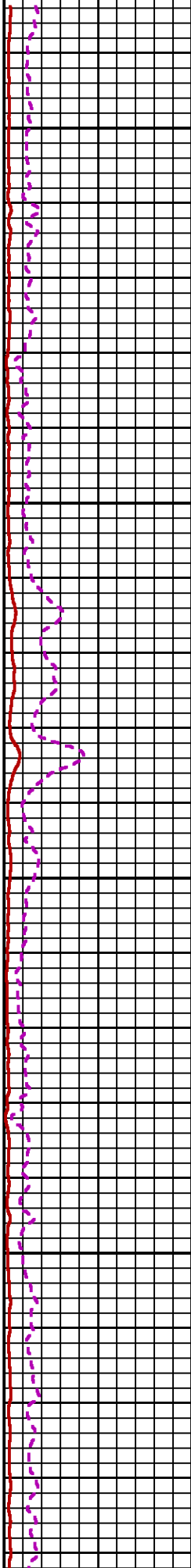
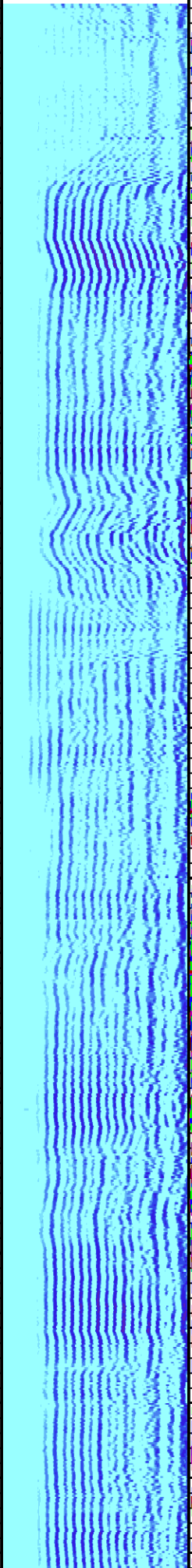
Presentation : SysA:/dat1a/LARAMIE_NICHOLS_0994-24-19W/19W_RAL_REPEAT.fvpdf [5"/100' Scale]
Plot Interval : 7568.5 - 7803.75 Feet

Data File 1 : F1 : SysA:/dat1a/LARAMIE_NICHOLS_0994-24-19W/19W_RAL_REPEAT.xtf
Created On : N/A
Company : LARAMIE ENERGY LLC
Well : NICHOLS 0994-24-19W
Field : VEGA
File Interval : 7567.5 - 7805 Feet
OCT : p012g



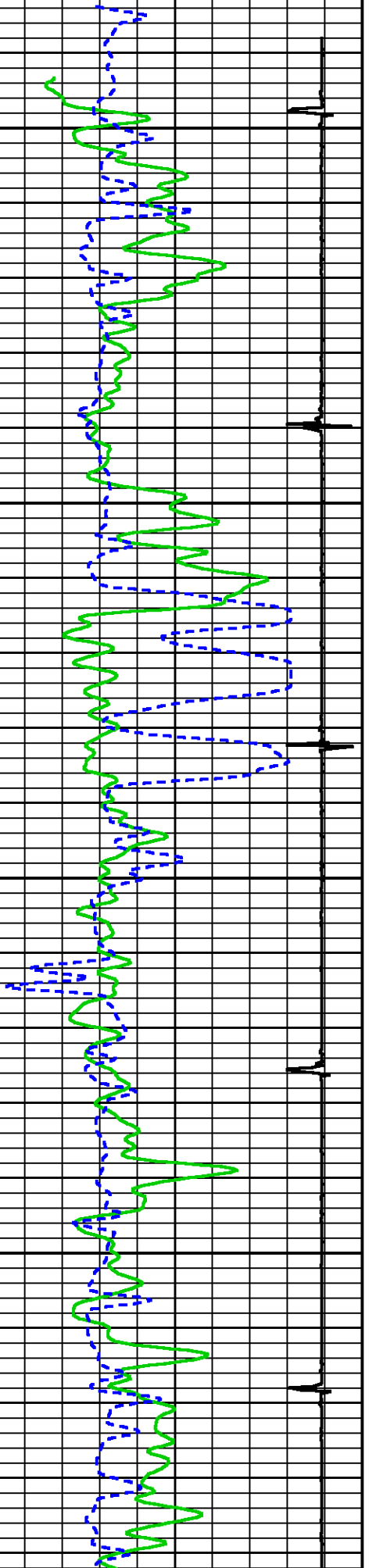


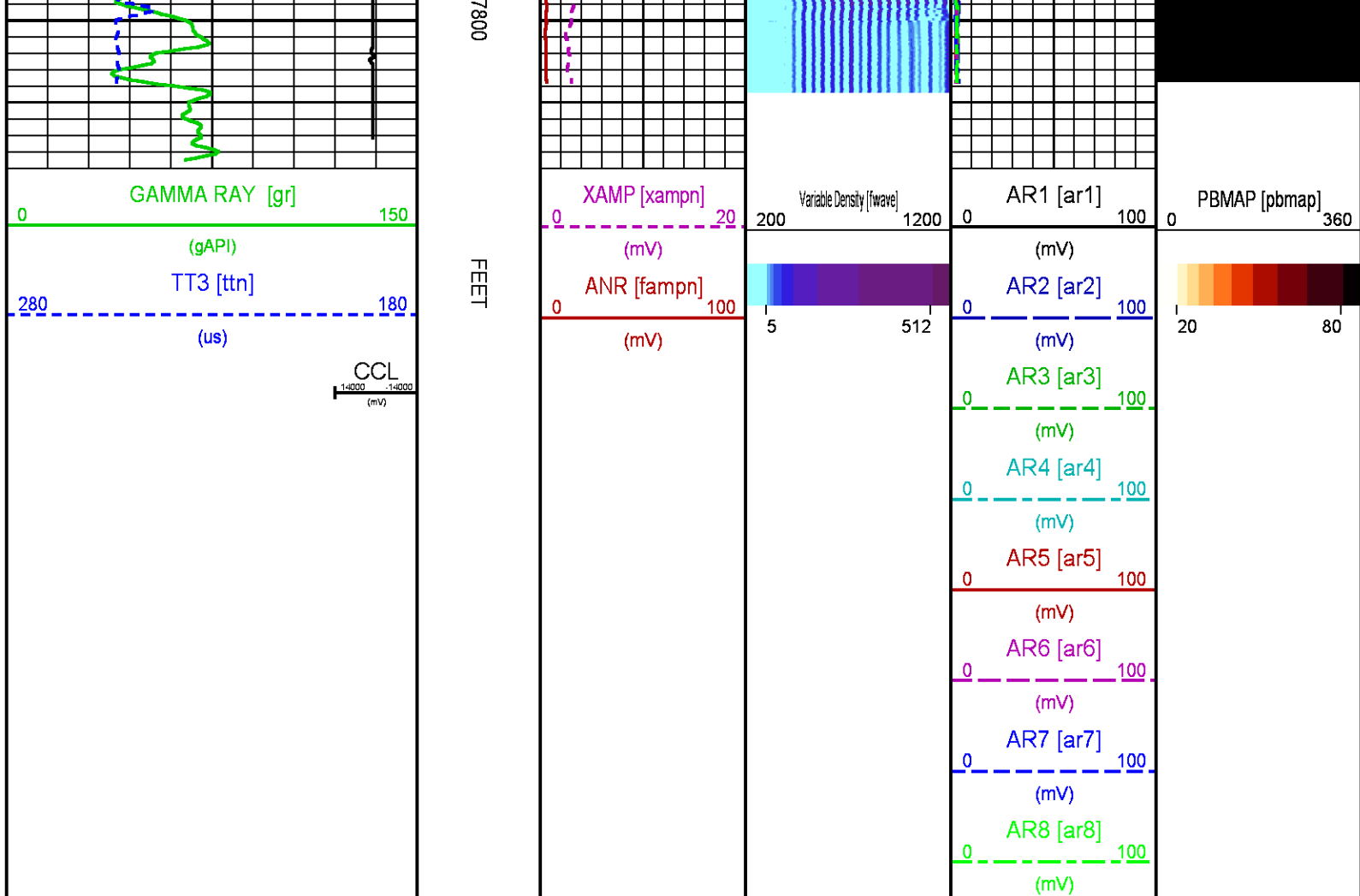
(mV)



7600

7700





CALIBRATION / VERIFICATION SUMMARY

Source File: /dat1a/LARAMIE_NICHOLS_0994-24-19W/p012g.tp1

RAL PRIMARY CALIBRATION SUMMARY

TOOL #: 1426XA 10124114

DATE/TIME PERFORMED: Sat Jun 23 10:51:54 2018

UNIT #: 5753XD 10412898

	NEAR (mV)	RADIAL (mV)	FAR (mV)
TARGETS	100.00	100.00	150.00

	NEAR	R1	R2	R3	R4	R5	R6	R7	R8	FAR	CAL
ZERO (mV)	0.11	0.00	-0.07	-0.03	-0.07	-0.01	-0.08	0.01	0.05	0.61	0.13
AMP FLUID (mV)	295	297	297	296	295	293	293	295	295	411	294
TT (us)	218	218	217	217	217	218	217	217	218	327	217
M FACTOR	0.34	0.34	0.34	0.34	0.34	0.34	0.34	0.34	0.34	0.37	0.34

RAL BEFORE LOG VERIFICATION SUMMARY

TOOL #: 1426XA 10124114

DATE/TIME PERFORMED: Sat Jun 23 15:45:30 2018

DAYS SINCE CAL: 0

UNIT #: 5753XD 10412898

CABLE #: 4268SM SMALL1

	NEAR (mV)	R1 (mV)	R2 (mV)	R3 (mV)	R4 (mV)	R5 (mV)	R6 (mV)	R7 (mV)	R8 (mV)	FAR (mV)	CAL (mV)
ZERO	-0.06	0.03	-0.08	-0.06	0.05	-0.03	-0.06	0.07	0.04	0.37	0.01
AMP AIR	0.67	0.71	0.54	0.69	0.66	0.71	0.57	0.71	0.67	1.33	100.28

SHOP M FACTOR	SHOP A FACTOR	WIRELINE FACTOR
0.34	0.00	1.00

GR PRIMARY CALIBRATION SUMMARY

TOOL #: 1355XA 11871507

DATE/TIME PERFORMED: Thu Mar 29 16:58:14 2018

UNIT #: 4352 ML4352

CALB JIG #: 4702NK DA_228

	BACKGROUND (cts)	CALBRTR ON (cts)	CR DIFF (cts/s)	MULT	BACKGROUND (gAPI)	CALBRTR ON (gAPI)	CALBRTR (gAPI)
GR	26.49	135.56	109.1	0.917	24.29	124.29	100

GR PRIMARY VERIFICATION SUMMARY

TOOL #: 1355XA 11871507

DATE/TIME PERFORMED: Thu Mar 29 17:00:00 2018

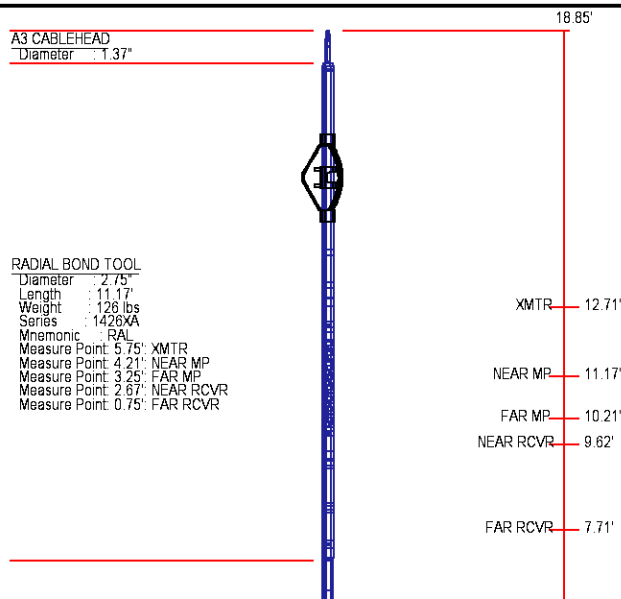
UNIT #: 4352 ML4352

VERI JIG #: 4702NK DA_228

	BACKGROUND (cts)	CALBRTR ON (cts)	MULT	BACKGROUND (gAPI)	CALBRTR ON (gAPI)	DIFF. (gAPI)
GR	26.53	135.96	0.917	24.33	124.65	100.33
						90.00 110.00

INSTRUMENT CONFIGURATION

Source File: /dat1a/LARAMIE_NICHOLS_0994-24-18W/RAL-tdg



RAL GR/TEMP/CCL/CHV DETECTOR

Diameter : 2.75"
 Length : 6.96'
 Weight : 85 lbs
 Series : 1355XA
 Mnemonic : RAL
 Measure Point: 5.79' CCL
 Measure Point: 1.67' GR
 Measure Point: 0.17' TEMP



CCL 5.79'
 GR 1.67'
 TEMP 0.17'

TOTAL LENGTH: 18.85'
 TOTAL WEIGHT: 227 lbs
 MAX DIAMETER: 0.4.00"

**BAKER
HUGHES**
a GE company



COMPANY
WELL
FIELD
COUNTY

LARAMIE ENERGY LLC
NICHOLS 0994-24-19W
VEGA
MESA STATE **COLORADO**

FILE NO:

CH137655

API NO:

05077103980000

LOCATION:

SHL; 2315' FNL & 2781' FWL
 BHL; 670' FSL & 1550' FWL

ELEVATIONS:

KB 7236 FT
 DF
 GL 7212 FT

SEC **24** TWP **9S** RGE **94W**

DATE **23-Jun-2018**



