

June 7, 2018



Ms. Julie Murphy, Director  
Colorado Oil and Gas Conservation Commission  
1120 Lincoln Street, Suite 801  
Denver, Colorado 80203

**RE: COGCC Rule 318A.e.: Proposed Spacing Unit**  
**Bighorn 17H-P267 Pad: SESE Section 17, Township 2 North, Range 67 West**  
**Proposed Well: *Bighorn 4M-17H-P267, Doc #401654623, Bighorn 4N-17H-P267, Doc #401654625, Bighorn 4O-17H-P267, Doc #401654626,***  
**Weld County, Colorado**

Dear Director Murphy:

Crestone Peak Resources Operating LLC (CPR) is planning to drill the above referenced well in accordance with the provisions of COGCC Rule 318A.e.(6). CPR's proposed spacing unit configuration consists of:

Township 2 North, Range 67 West  
SWNE, SENE, SE/4 of Section 8; E/2 of Section 17  
Containing 560 acres, more or less for the Niobrara and Codell formations

CPR is not the only owner within the proposed spacing unit, and as such provided notice to the remaining owner(s) within said proposed spacing unit as required under COGCC Rule 318A.e(6). The required thirty (30) day notice period has elapsed absent the receipt by CPR of an objection to said proposal by the owner(s) within the Proposed Spacing Unit for the subject well.

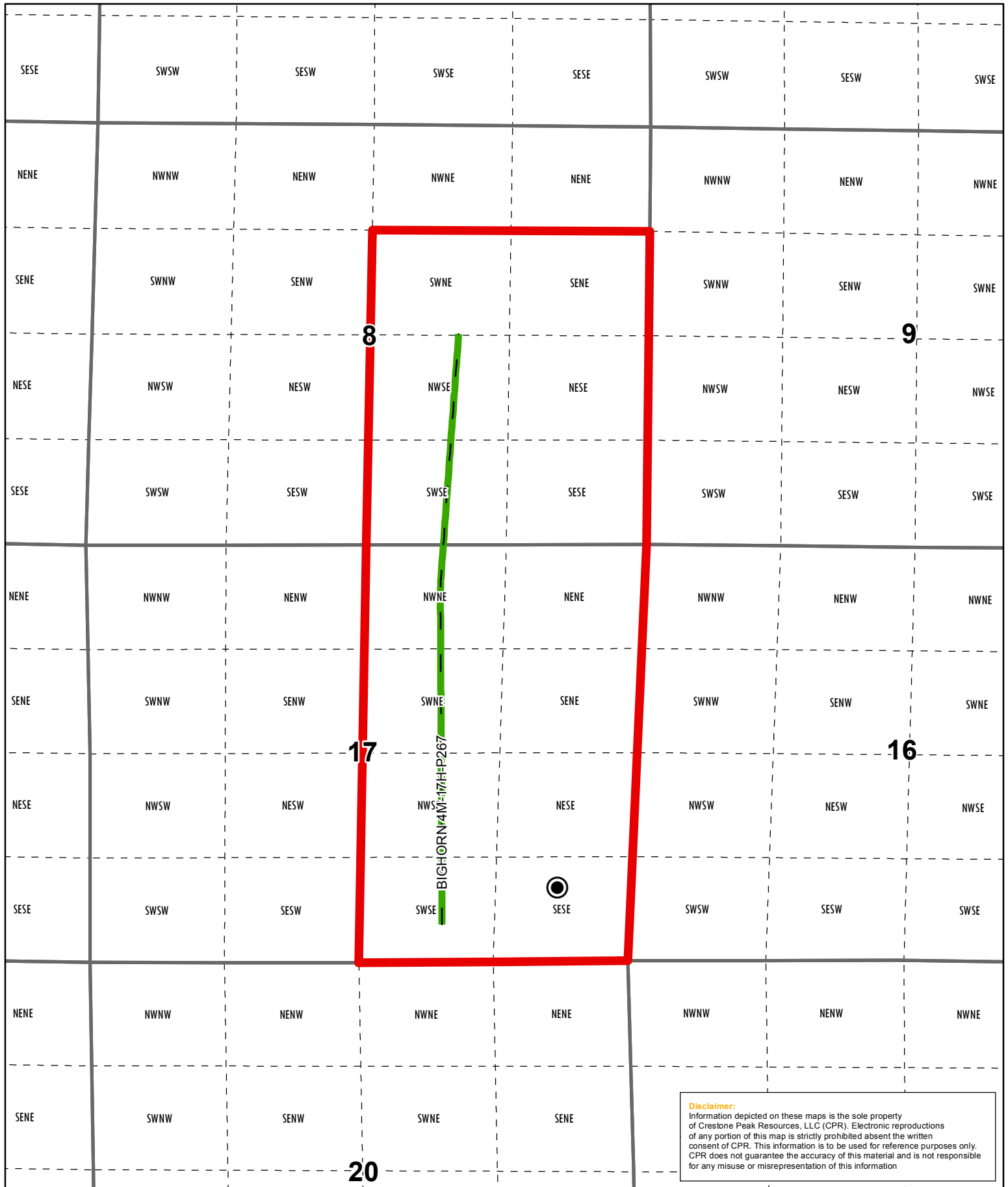
Enclosed is a copy of the map illustrating the proposed wellbore spacing unit to assist you in your review of the Application for Permit to Drill for the Bighorn 17H-P267 Pad Wells.

CPR requests that the COGCC review the enclosed information and approve the Application for Permit to Drill for the captioned well. Many thanks for your time and attention to this matter.

Respectfully,

Erin Lind  
Regulatory Analyst

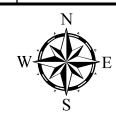
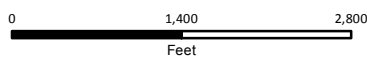
Enclosure: Preliminary Proposed Spacing Unit Map



**Disclaimer:**  
 Information depicted on these maps is the sole property of Crestone Peak Resources, LLC (CPR). Electronic reproductions of any portion of this map is strictly prohibited absent the written consent of CPR. This information is to be used for reference purposes only. CPR does not guarantee the accuracy of this material and is not responsible for any misuse or misrepresentation of this information

- Section QQ
- Crestone Well (Petra)
- ▭ CO Township
- ▭ Spaced Wellbore
- ▭ CO Section
- ▭ Preliminary Proposed Spacing Unit

**Proposed Spacing Unit  
 BIGHORN 4M-17H-P267**



6/5/2018  
 ©Crestone Peak Resources GIS  
 Created by Julie Long

Coordinate System: GCS North American 1983