

Sta. 5+80

Sta. 3+00

Sta. 2+00

Sta. 0+00

DRILLING PAD FINISHED GRADE ELEVATION = 5073.6'

- NOTES:
- Round corners at 35' radius or as needed.
 - Contours shown at 2' intervals.



UELS, LLC
Corporate Office • 85 South 280 East
Vernal, UT 84078 • (435) 789-1017

REV: 1 12-01-17 K.B. (WELL ADD & NAME CHANGE)

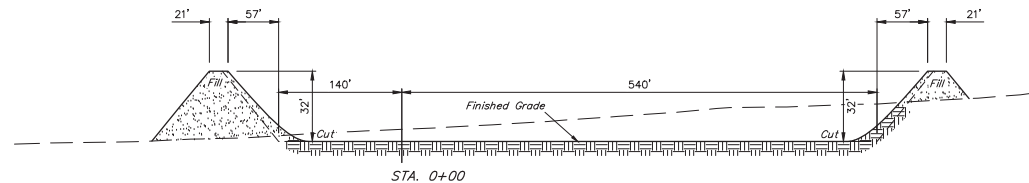
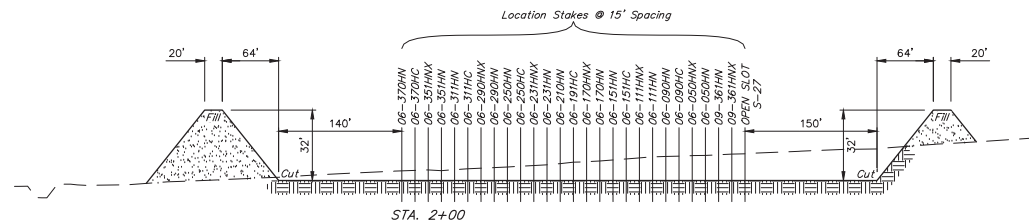
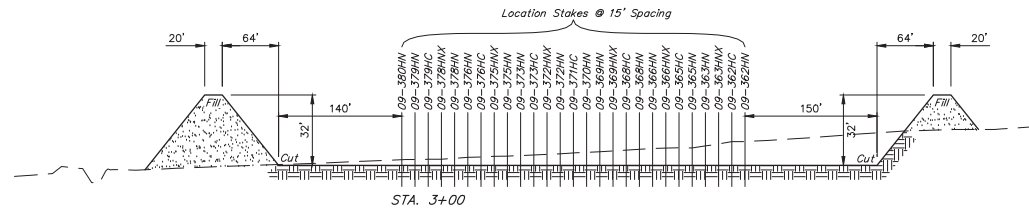
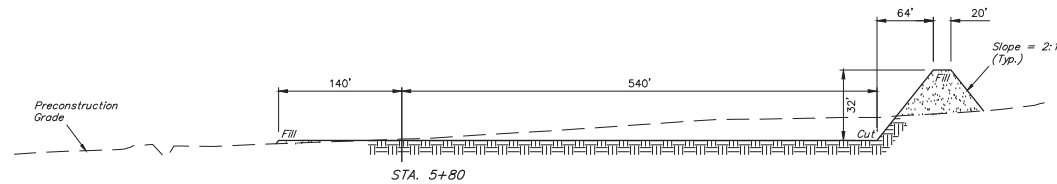
GREAT WESTERN OPERATING COMPANY

OTTESEN LE PAD
N 1/2 SE 1/4, SECTION 33, T1N, R66W, 6th P.M.
WELD COUNTY, COLORADO

SURVEYED BY	GREG WEIMER	DATE	11-03-17	SCALE	1" = 80'
DRAWN BY	C.E.	DATE	11-11-15		

CONSTRUCTION LAYOUT FIGURE #1.1

1" = 40'
X-Section
Scale
1" = 100'



APPROXIMATE EARTHWORK QUANTITIES	
(6") TOPSOIL STRIPPING	11,690 Cu. Yds.
REMAINING LOCATION	106,600 Cu. Yds.
TOTAL CUT	118,290 Cu. Yds.
FILL	106,600 Cu. Yds.
EXCESS MATERIAL	11,690 Cu. Yds.
TOPSOIL	11,690 Cu. Yds.
EXCESS UNBALANCE (After Interim Rebalancing)	0 Cu. Yds.

APPROXIMATE SURFACE DISTURBANCE AREAS		
	DISTANCE	ACRES
WELL SITE DISTURBANCE	NA	±15.373
30' WIDE ACCESS ROAD R-O-W DISTURBANCE	±2653'	±1.827
TOTAL SURFACE USE AREA		±17.200

NOTES:
 • Fill quantity includes 10% for compaction.
 • Calculations based on 6" of topsoil stripping.



UETAH, LLC
 Corporate Office * 85 South 280 East
 Vernal, UT 84078 * (435) 789-1017

REV: 4 12-01-17 K.B. (WELL ADD & NAME CHANGE)
GREAT WESTERN OPERATING COMPANY
 OTTESEN LE PAD
 N 1/2 SE 1/4, SECTION 33, T1N, R66W, 6th P.M.
 WELD COUNTY, COLORADO
 SURVEYED BY: GREG WEIMER 11-03-17 SCALE:
 DRAWN BY: C.E. 11-11-15 AS SHOWN
CONSTRUCTION LAYOUT CROSS SECTIONS FIGURE #2