



# RADIAL CEMENT BOND LOG

FILE NO: CH136072	COMPANY <b>LARAMIE ENERGY LLC</b>
API NO: 05077103930000	WELL <b>NICHOLS FEDERAL 0994-24-19E</b>
	FIELD <b>VEGA</b>
	COUNTY <b>MESA</b> STATE <b>COLORADO</b>

Ver. 4.10	LOCATION: SHL: 2317' FNL & 2791' FWL BHL: 697' FSL & 1423' FEL SEC <u>24</u> TWP <u>9 S</u> RGE <u>94 W</u>	OTHER SERVICES RPM
-----------	--	-----------------------

PERMANENT DATUM LOG MEASURED FROM DRILL. MEAS. FROM	GL ELEVATION 7212 FT 24 FT ABOVE P.D. KB 7212 FT	ELEVATIONS: KB 7236 FT DF GL 7212 FT
---	--	---

DATE	24-Jun-2018
RUN	1
TRIP	1
SERVICE ORDER	US136072
DEPTH DRILLER	7968 FT
DEPTH LOGGER	7920 FT
BOTTOM LOGGED INTERVAL	7920 FT
TOP LOGGED INTERVAL	24 FT
TIME STARTED	13:30
TIME FINISHED	15:30
OPERATOR RIG TIME	2 HRS
TYPE OF FLUID IN HOLE	WATER
FLUID DENSITY	NA
FLUID SALINITY	NA
FLUID LEVEL	58 FT
LOGGED CEMENT TOP	1170 FT
WELLHEAD PRESSURE	0 PSI
MAXIMUM HOLE DEVIATION	NA
NOMINAL LOGGING SPEED	95 FMIN
MAX. RECORDED TEMP.	227 DEGF
REFERENCE LOG	NA
REFERENCE LOG DATE	NA
EQUIP. NO.	ML-4291
LOCATION	GRAND JCT.
RECORDED BY	M. BAUKA
WITNESSED BY	NA

IN MAKING INTERPRETATIONS OF LOGS OUR EMPLOYEES WILL GIVE THE CUSTOMER THE BENEFIT OF THEIR BEST JUDGEMENT. BUT SINCE ALL INTERPRETATIONS ARE OPINIONS BASED ON INFERENCES FROM ELECTRICAL OR OTHER MEASUREMENTS, WE CANNOT, AND WE DO NOT GUARANTEE THE ACCURACY OR CORRECTNESS OF ANY INTERPRETATION. WE SHALL NOT BE LIABLE OR RESPONSIBLE FOR ANY LOSS, COST, DAMAGES, OR EXPENSES WHATSOEVER INCURRED OR SUSTAINED BY THE CUSTOMER RESULTING FROM ANY INTERPRETATION MADE BY ANY OF OUR EMPLOYEES.

## REMARKS

RUN 1 TRIP 1: \*2 OPERATIONS IN WELLBORE\*

\*\*OPERATION 1: RAL/GR/CCL RUN CENTRALIZED\*\*

LOGGED WITH 0 PSI ON WELLHEAD

SJ: 6190' - 6210'  
SJ: 7106' - 7126'

## EQUIPMENT DATA

RUN	TRIP	TOOL	SERIES NO.	SERIAL NO.	POSITION
1	1	RAL	1426XA	11871500	CENTRALIZED
1	1	GR/CCL	1355XA	12670180	CENTRALIZED

# MAIN PASS 0 PSI

ECLIPS 7.0i ECLIPS General Release Rel 7.0i Thu Jun 08 20:36:10 CDT 2017  
Patches: 4

Plotted: Sun Jun 24 16:47:46 2018

## PARAMETER AND FILTER SUMMARY REPORT

FILE: /dat1a/LARAMIE\_NICHOLS\_FED\_0994\_24\_19E/p012g02.prm  
LOGGING MODE: DEPTH DIRECTION: UP  
TOP DEPTH: 12.750 ft BOTTOM DEPTH: 7929.750 ft

### SYMMETRIC FILTER

MEASUREMENT TYPE	PARAMETER	VALUE	UNITS	INTERVAL (ft)	
GR	FILTER ( )	medium (1)		TOP	BOTTOM
AMPLITUDE	FILTER ( )	medium (1)		"	"
TRAVEL TIME	FILTER ( )	medium (1)		"	"

### RAL CCL PROCESSING

MEASUREMENT TYPE	PARAMETER	VALUE	UNITS	INTERVAL (ft)	
CCL FLOOR	CCL FLOOR	0.00		TOP	BOTTOM

### ANALOG RAL PROCESSING

MEASUREMENT TYPE	PARAMETER	VALUE	UNITS	INTERVAL (ft)	
AMPLITUDE WINDOW (NEAR)	AMP WINDOW START (fgp1*)	187	us	TOP	BOTTOM
	AMP WINDOW START (fgp2*)	187	us	"	"
	AMP WINDOW START (fgp3*)	187	us	"	"
	AMP WINDOW START (fgp4*)	187	us	"	"
	AMP WINDOW START (fgp5*)	187	us	"	"
	AMP WINDOW START (fgp6*)	187	us	"	"
	AMP WINDOW START (fgp7*)	187	us	"	"
	AMP WINDOW START (fgp8*)	187	us	"	"
	AMP WINDOW START (fgpn*)	187	us	"	"
	AMP WINDOW LENGTH	25	us	"	"
TRAVEL TIME WINDOW (NEAR)	TT WINDOW START (ttn*)	160	us	"	"
	TT WINDOW LENGTH	500	us	"	"
	FIRST BRK THRESHOLD (ttn*)	4	mV	"	"
RAL CASING PARAMETERS	PPT NEAR	200.465	us	"	"
RAL TOOL DELAY	TOOL DELAY (str1*)	-63	us	"	"
	TOOL DELAY (str2*)	-63	us	"	"
	TOOL DELAY (str3*)	-63	us	"	"
	TOOL DELAY (str4*)	-63	us	"	"
	TOOL DELAY (str5*)	-63	us	"	"
	TOOL DELAY (str6*)	-63	us	"	"
	TOOL DELAY (str7*)	-63	us	"	"
	TOOL DELAY (str8*)	-63	us	"	"
	TOOL DELAY (strn*)	-63	us	"	"
BASELINE NOISE (NEAR)	NOISE WINDOW START	125	us	"	"
	NOISE WINDOW LENGTH	25	us	"	"

### PERCENT BOND CEMENT MAP

MEASUREMENT TYPE	PARAMETER	VALUE	UNITS	INTERVAL (ft)	
RAL FREE PIPE AMPLITUDE	FREE AMP REC 1	80	mV	TOP	BOTTOM
	FREE AMP REC 2	80	mV	"	"
	FREE AMP REC 3	80	mV	"	"
	FREE AMP REC 4	80	mV	"	"
	FREE AMP REC 5	80	mV	"	"
	FREE AMP REC 6	80	mV	"	"
	FREE AMP REC 7	80	mV	"	"
	FREE AMP REC 8	80	mV	"	"
RAL FULL BOND AMPLITUDE	FULL BOND AMP REC 1	2	mV	"	"
	FULL BOND AMP REC 2	2	mV	"	"
	FULL BOND AMP REC 3	2	mV	"	"

FULL BOND AMP REC 4	2	mV	"	"
FULL BOND AMP REC 5	2	mV	"	"
FULL BOND AMP REC 6	2	mV	"	"
FULL BOND AMP REC 7	2	mV	"	"
FULL BOND AMP REC 8	2	mV	"	"

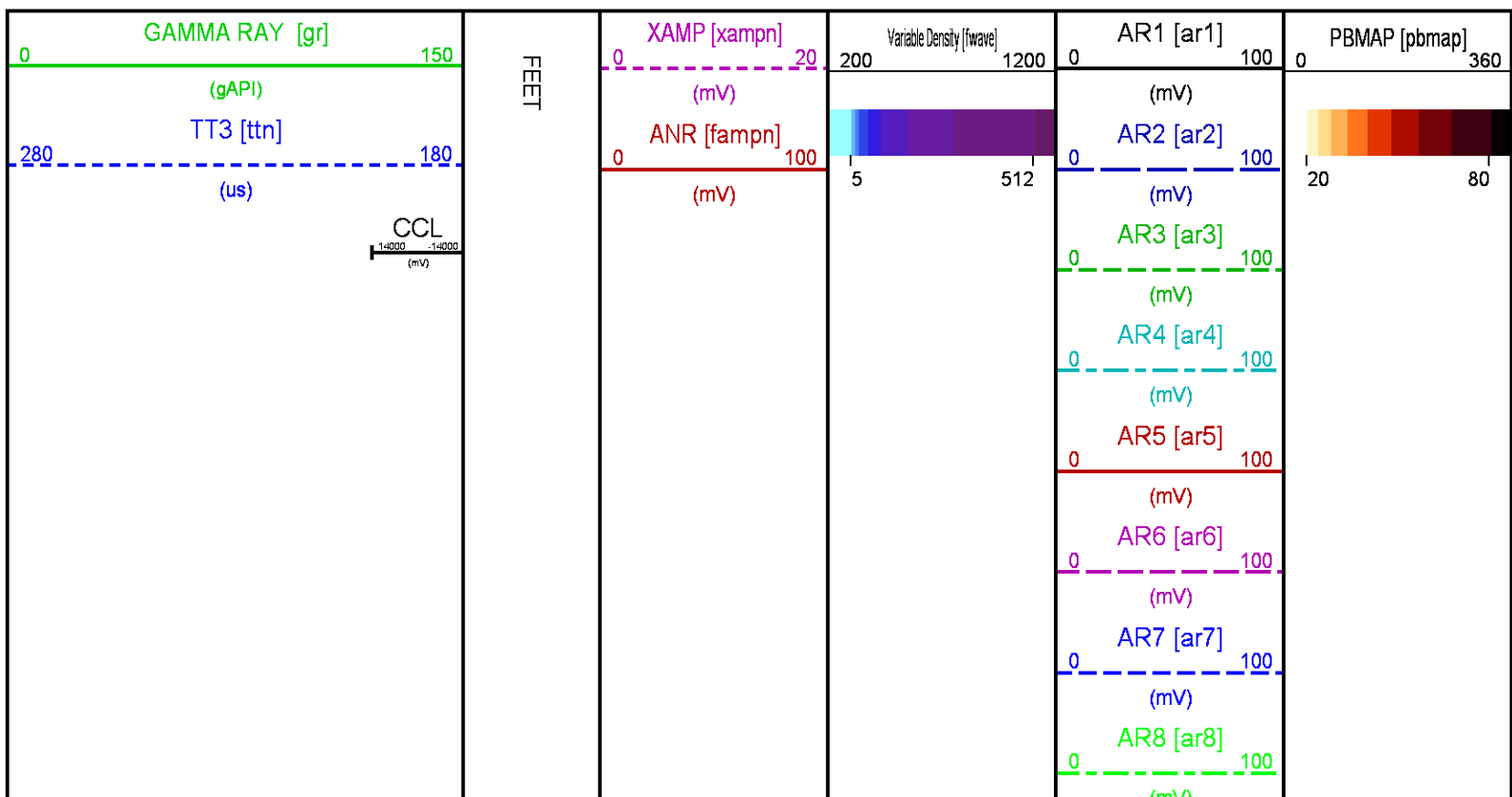
## CURVE DESCRIPTION REPORT

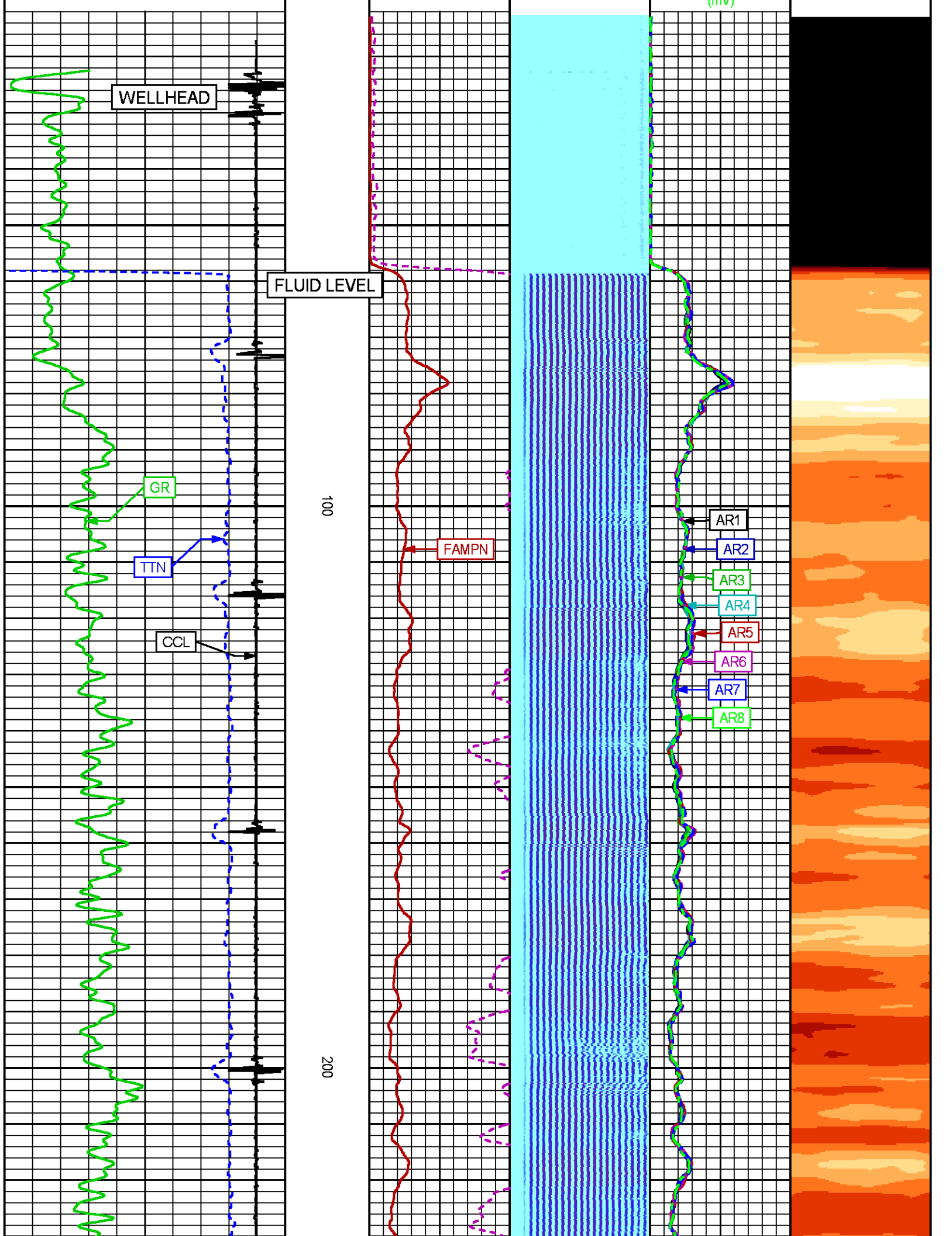
CURVE NAME	CREATION DATE	CURVE DESCRIPTION
F1:AR1	N/A	FIXED GATE AMPLITUDE T-R1
F1:AR2	N/A	FIXED GATE AMPLITUDE T-R2
F1:AR3	N/A	FIXED GATE AMPLITUDE T-R3
F1:AR4	N/A	FIXED GATE AMPLITUDE T-R4
F1:AR5	N/A	FIXED GATE AMPLITUDE T-R5
F1:AR6	N/A	FIXED GATE AMPLITUDE T-R6
F1:AR7	N/A	FIXED GATE AMPLITUDE T-R7
F1:AR8	N/A	FIXED GATE AMPLITUDE T-R8
F1:CCL	N/A	CASING COLLAR LOCATOR
F1:FAMPN	N/A	FIXED GATE AMPLITUDE NEAR RECEIVER
F1:FWAVE	N/A	FAR WAVE FORM
F1:GR	N/A	GAMMA RAY
F1:PBMAP	N/A	PERCENT BOND CEMENT MAP
F1:TTN	N/A	TRAVELTIME FROM NEAR TRANSMITTER-RECEIVER
F1:XAMPN	N/A	FIXED GATE AMPLITUDE NEAR RECEIVER TIMES FIVE

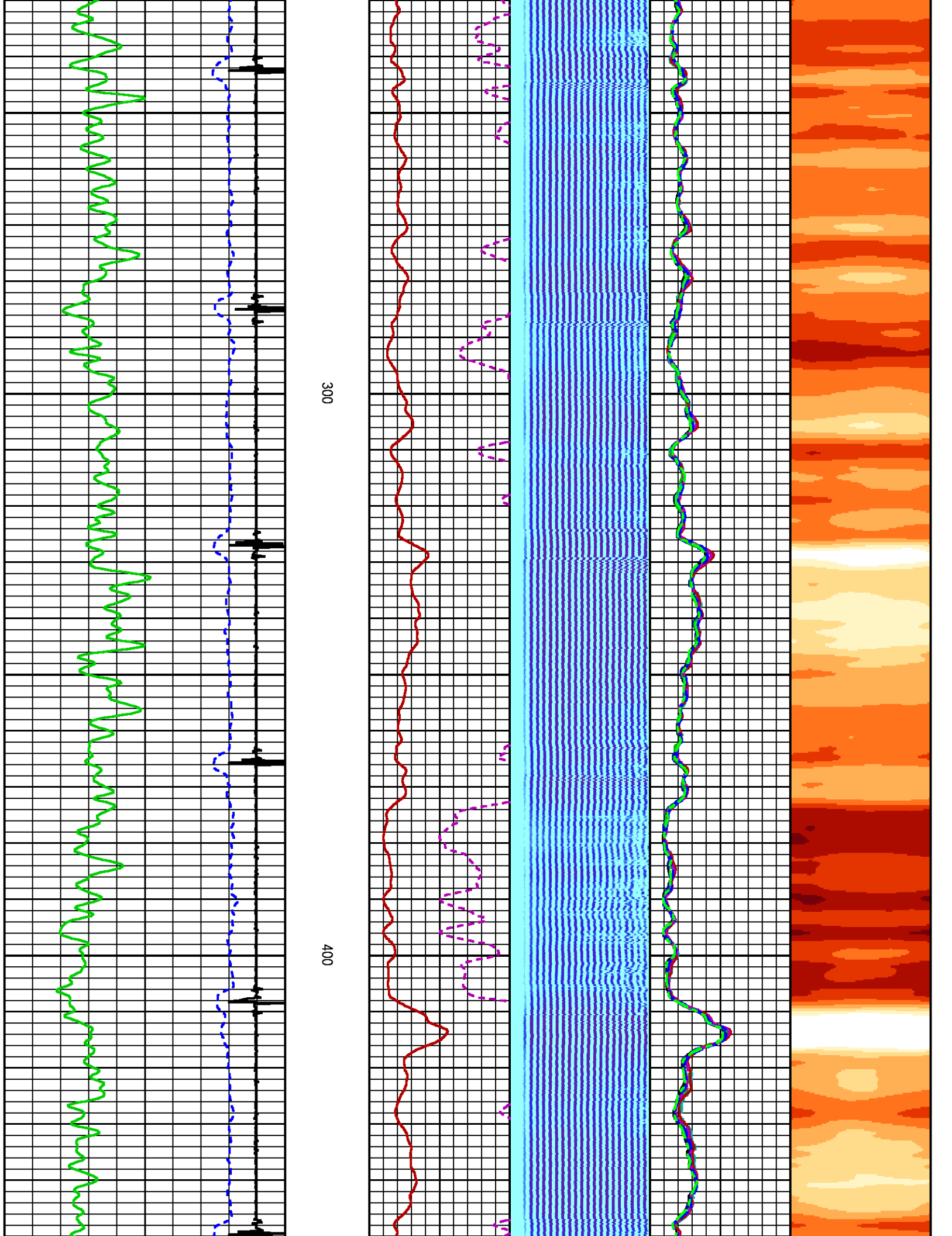
## CURVE MEASURE POINT OFFSET

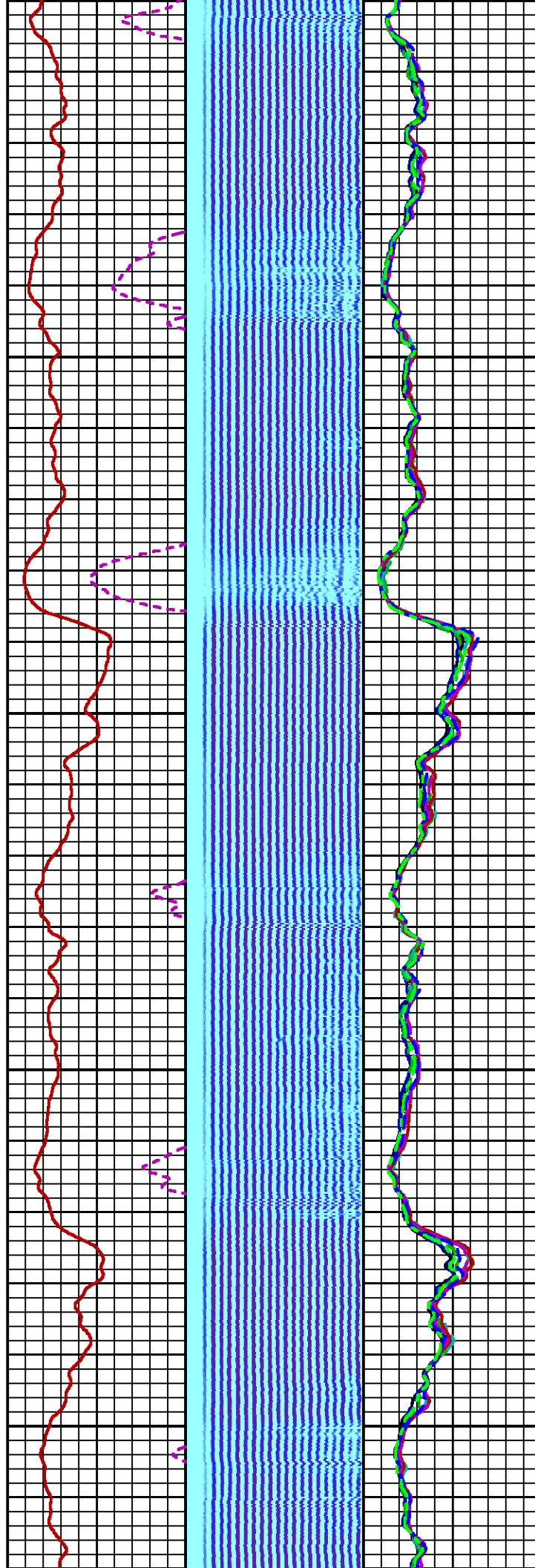
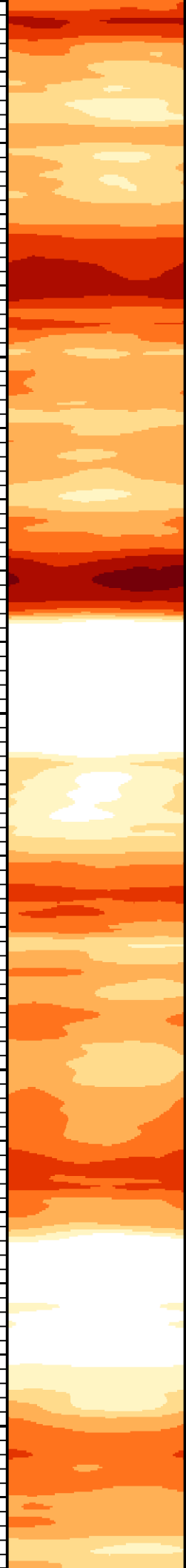
CURVE	OFFSET (ft)	CURVE	OFFSET (ft)	CURVE	OFFSET (ft)	CURVE	OFFSET (ft)
AR1	-11.25	AR5	-11.25	CCL	-5.75	XAMPN	-11.25
AR2	-11.25	AR6	-11.25	FAMPN	-11.25		
AR3	-11.25	AR7	-11.25	GR	-1.75		
AR4	-11.25	AR8	-11.25	TTN	-11.25		

<b>Presentation</b>	: SysA:/dat1a/LARAMIE_NICHOLS_FED_0994_24_19E/0994_24_19E_RAL_MAIN.fvpdf [5"/100' Scale]
<b>Plot Interval</b>	: 12.75 - 7938.75 Feet
<b>Data File 1</b>	: F1 : SysA:/dat1a/LARAMIE_NICHOLS_FED_0994_24_19E/0994_24_19E_RAL_MAIN.xtf
<b>Created On</b>	: N/A
<b>Company</b>	: LARAMIE ENERGY LLC
<b>Well</b>	: NICHOLS FEDER 0994-124-19E
<b>Field</b>	: VEGA
<b>File Interval</b>	: 11.75 - 7940 Feet
<b>OCT</b>	: p012g



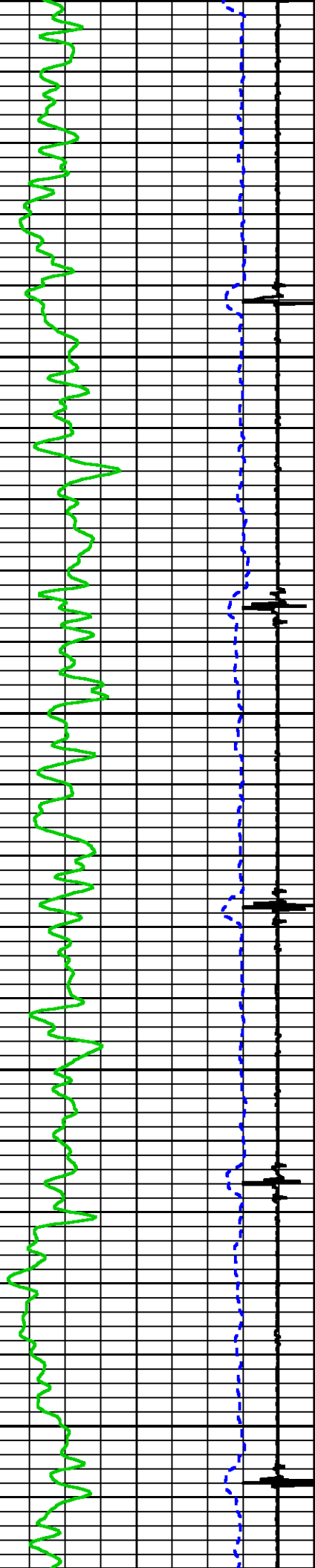




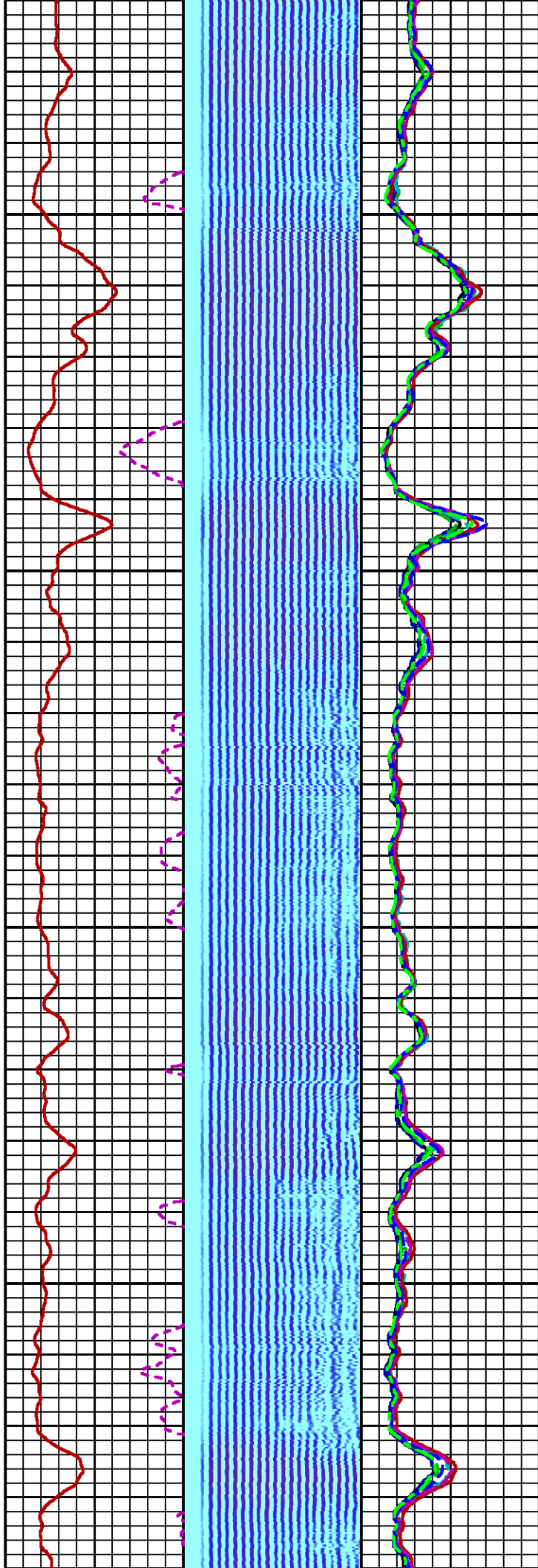
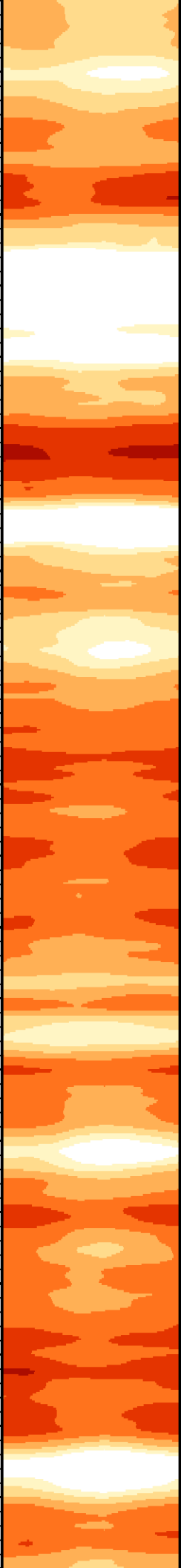


500

600

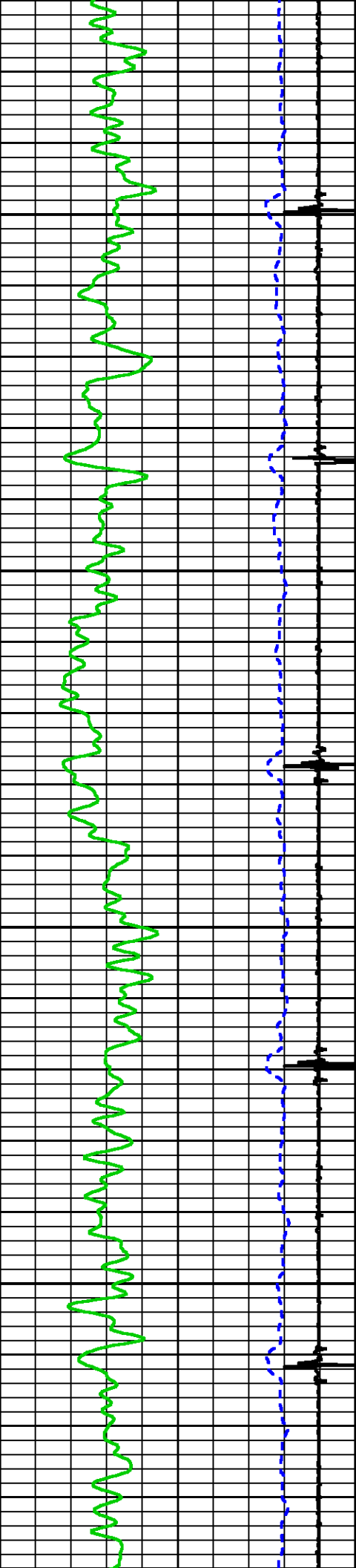


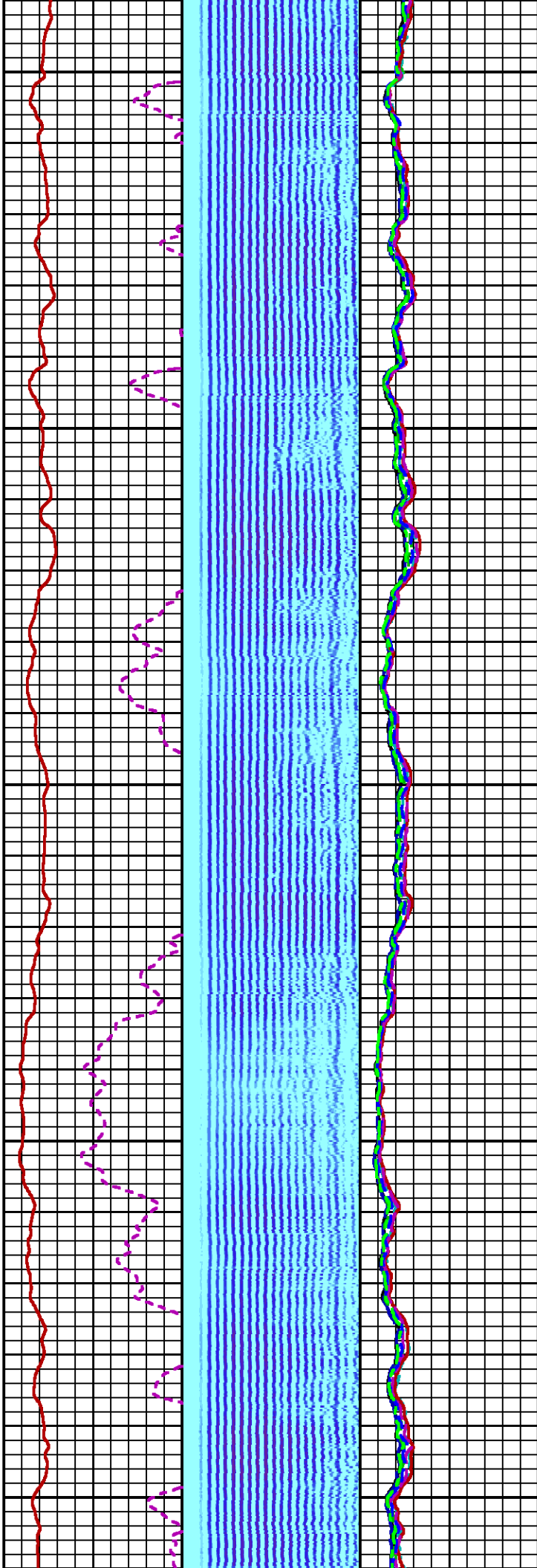





700

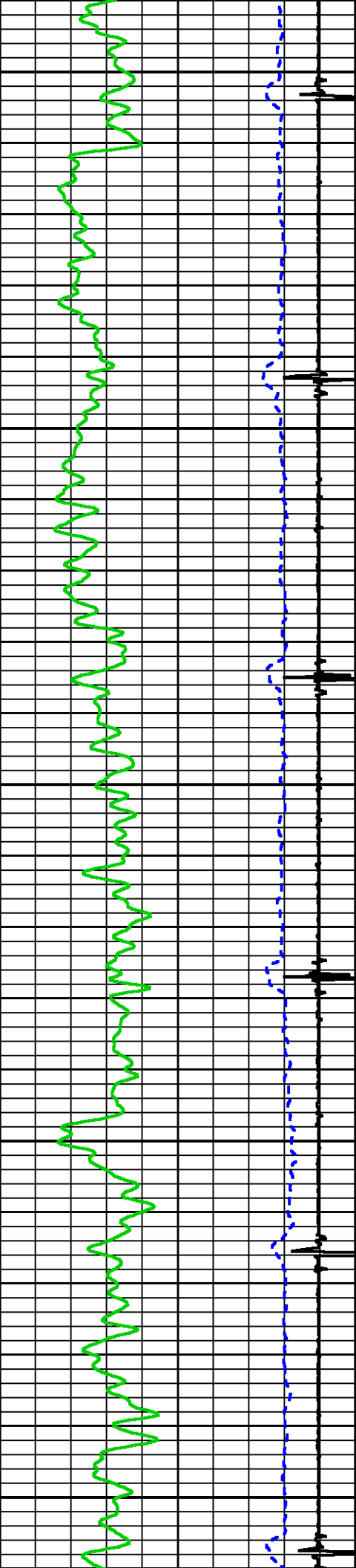
800



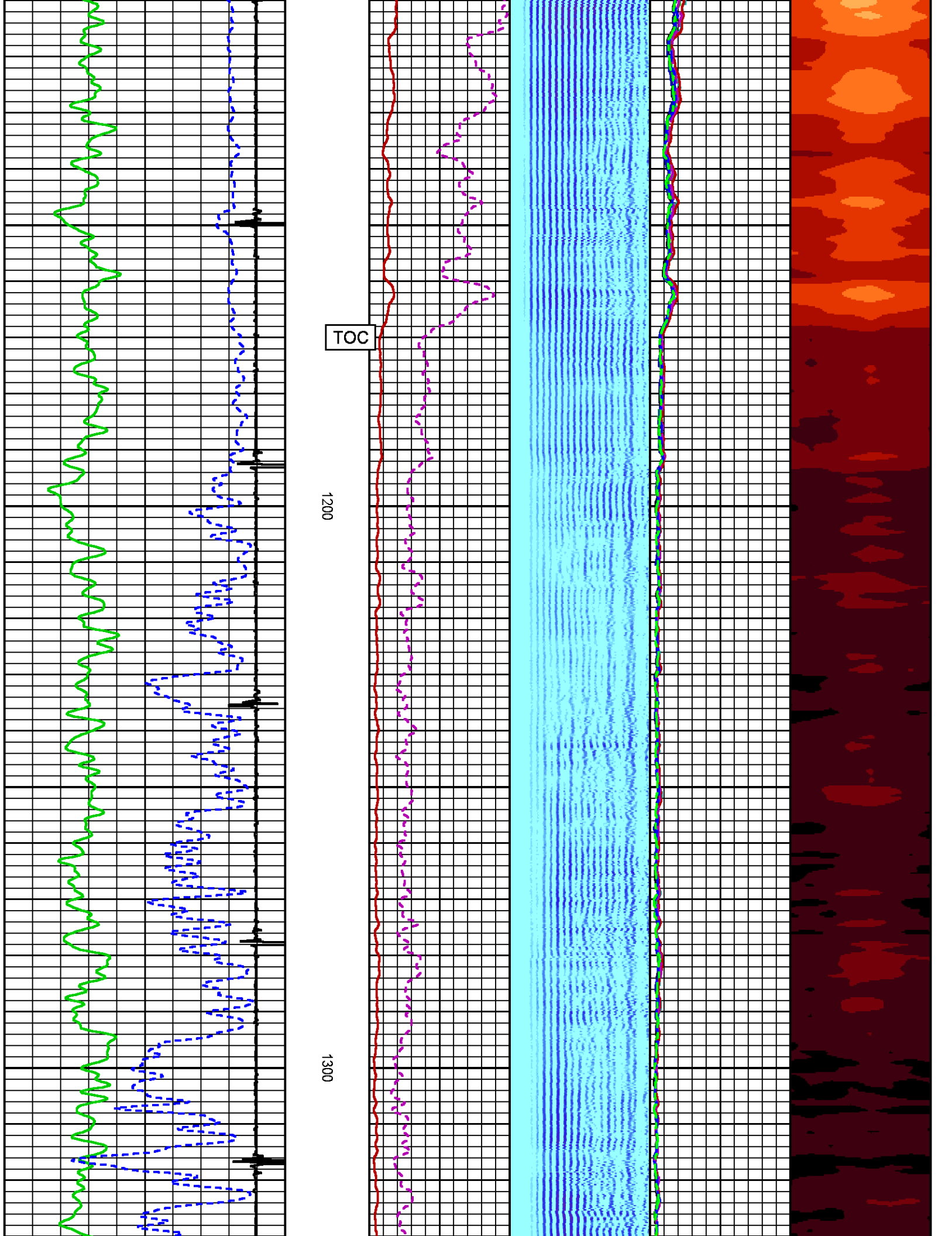


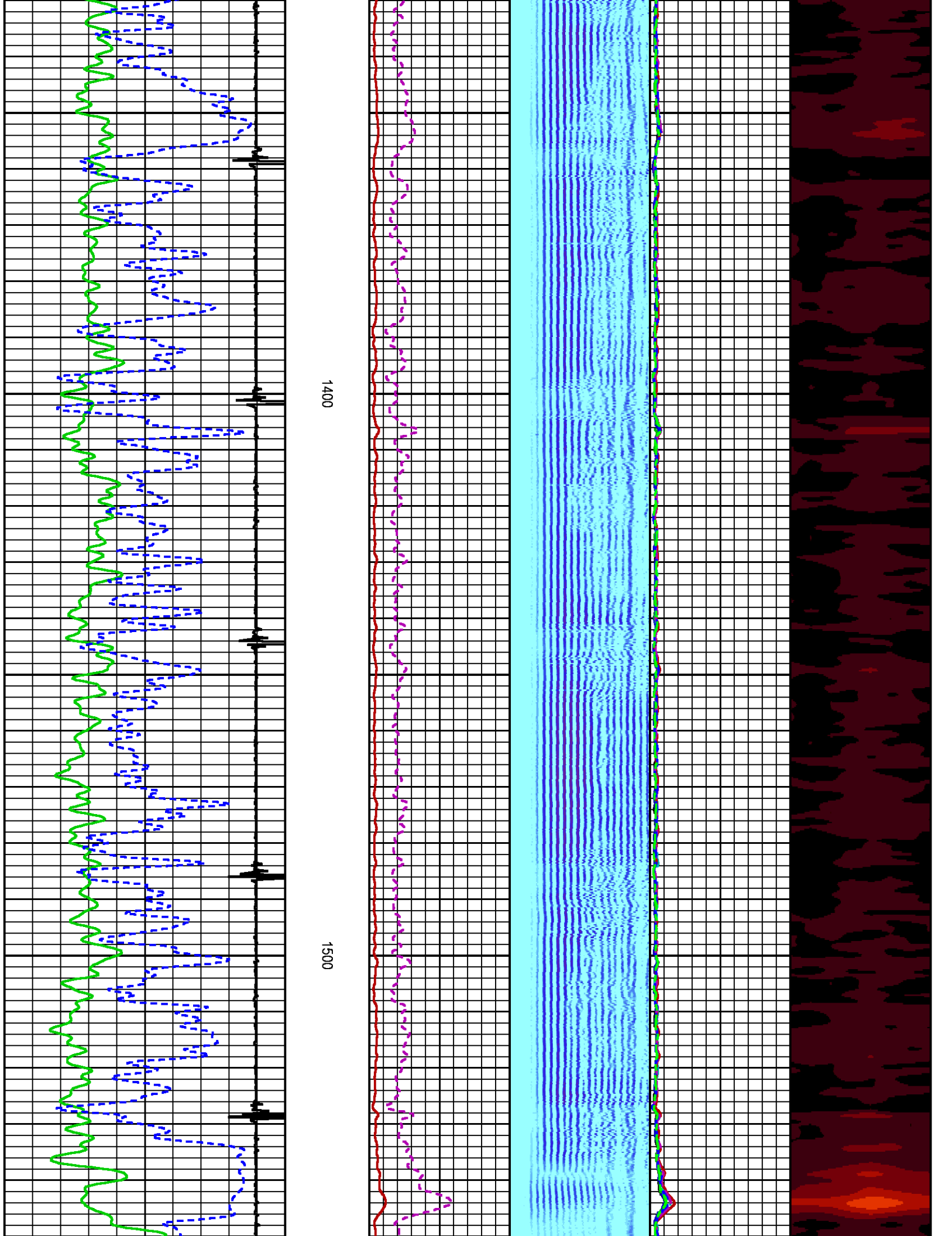
900 1000

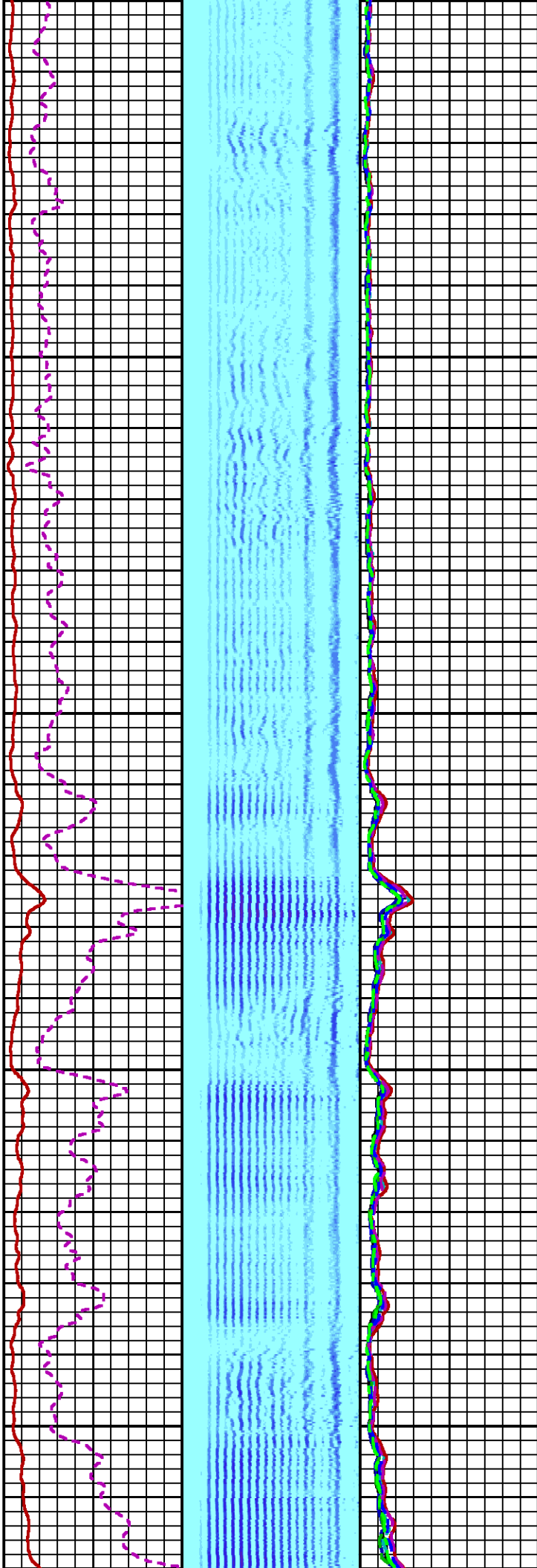

1100





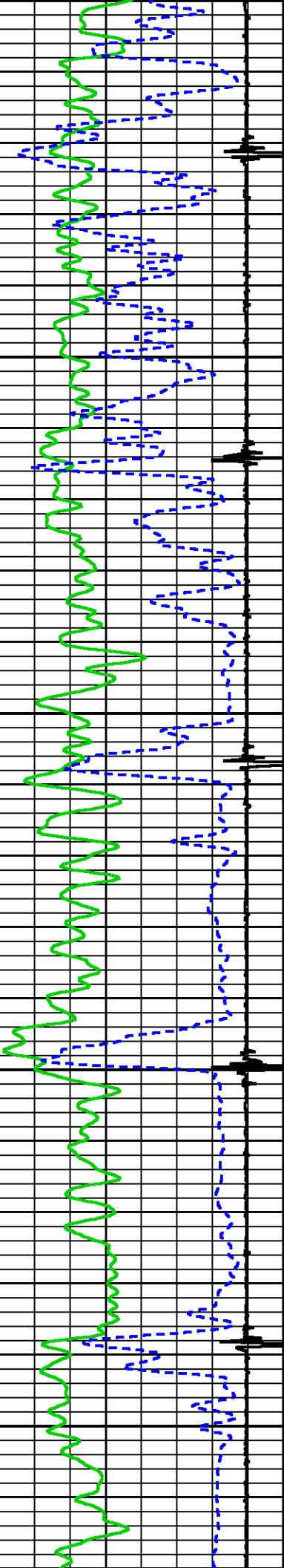


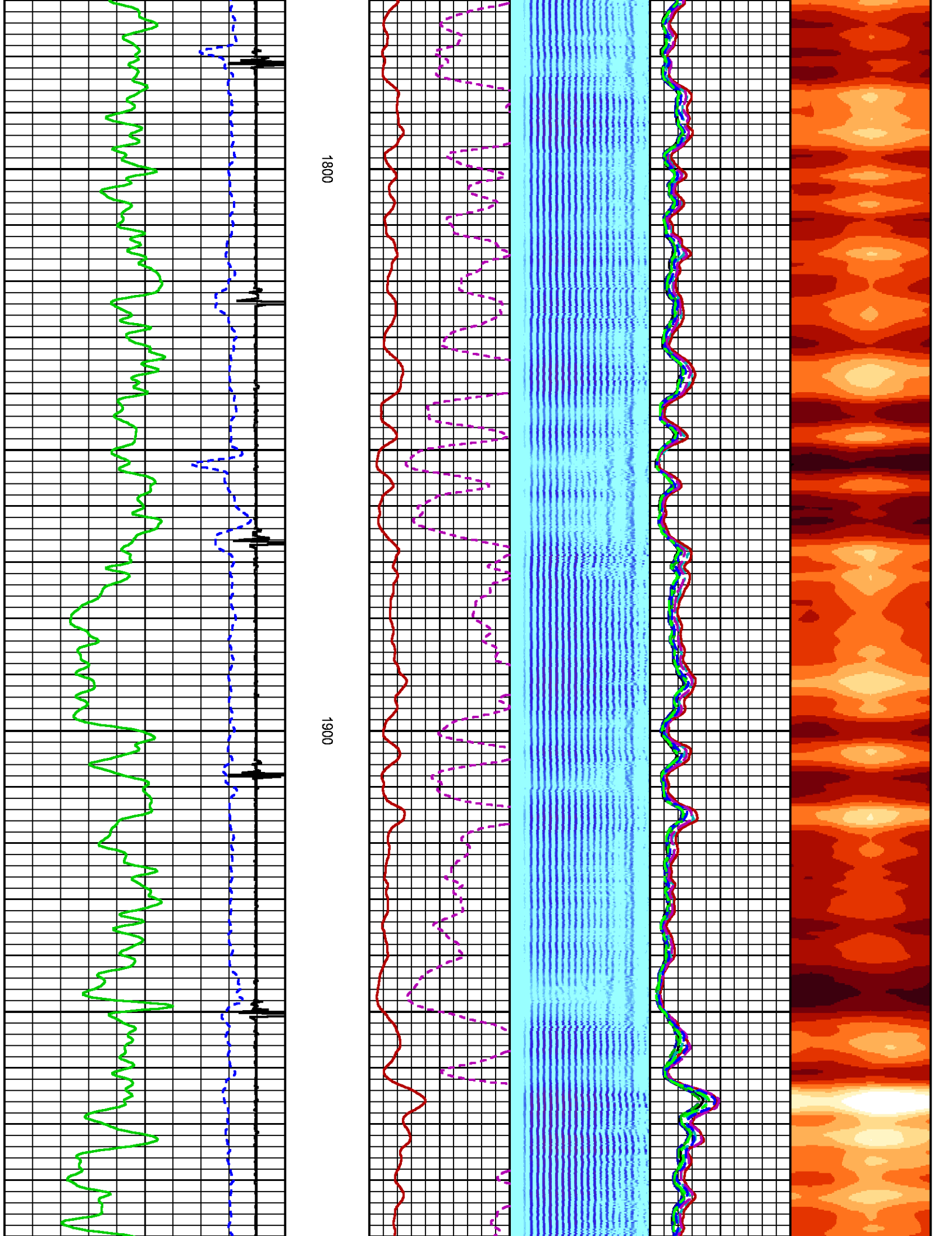


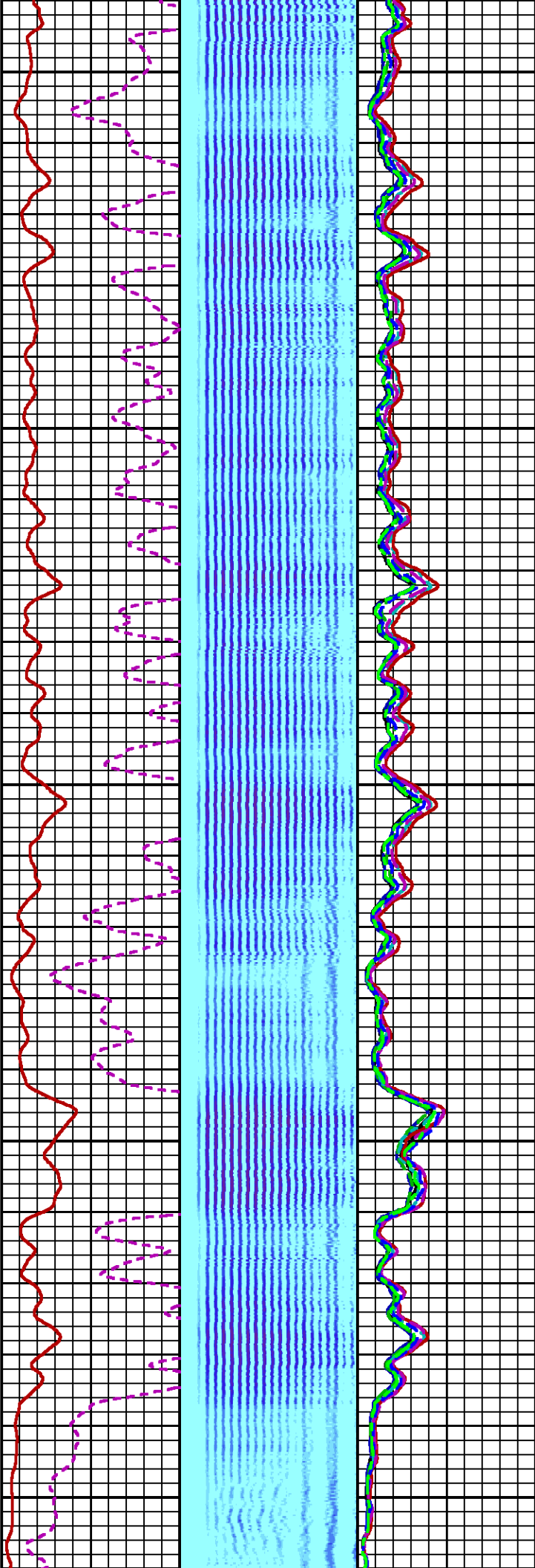



1600

1700



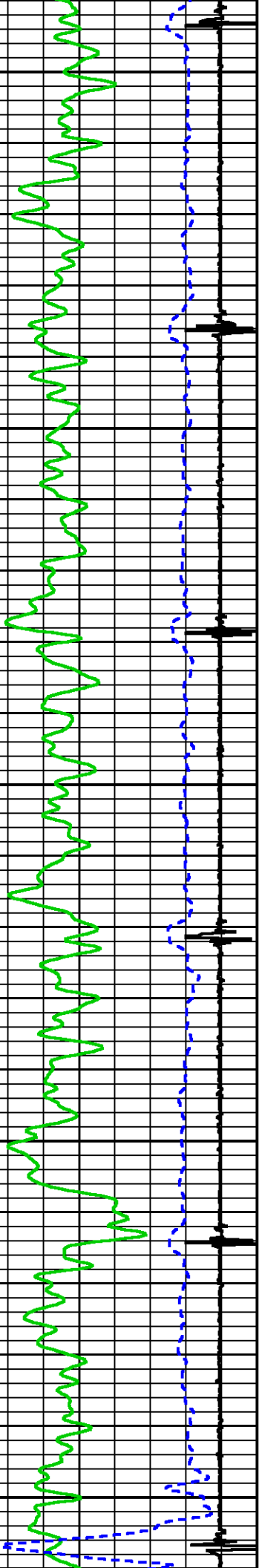




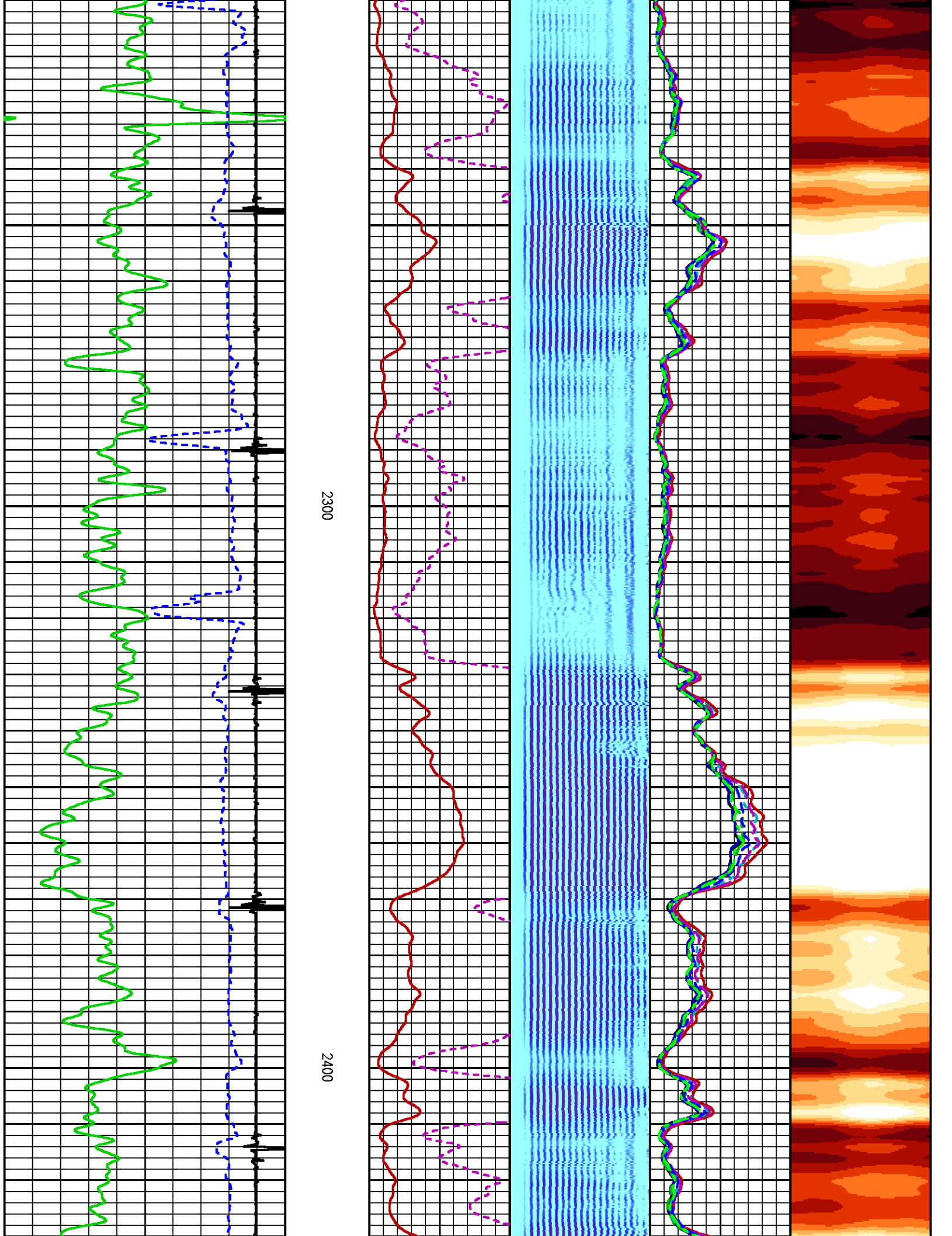
2000

2100

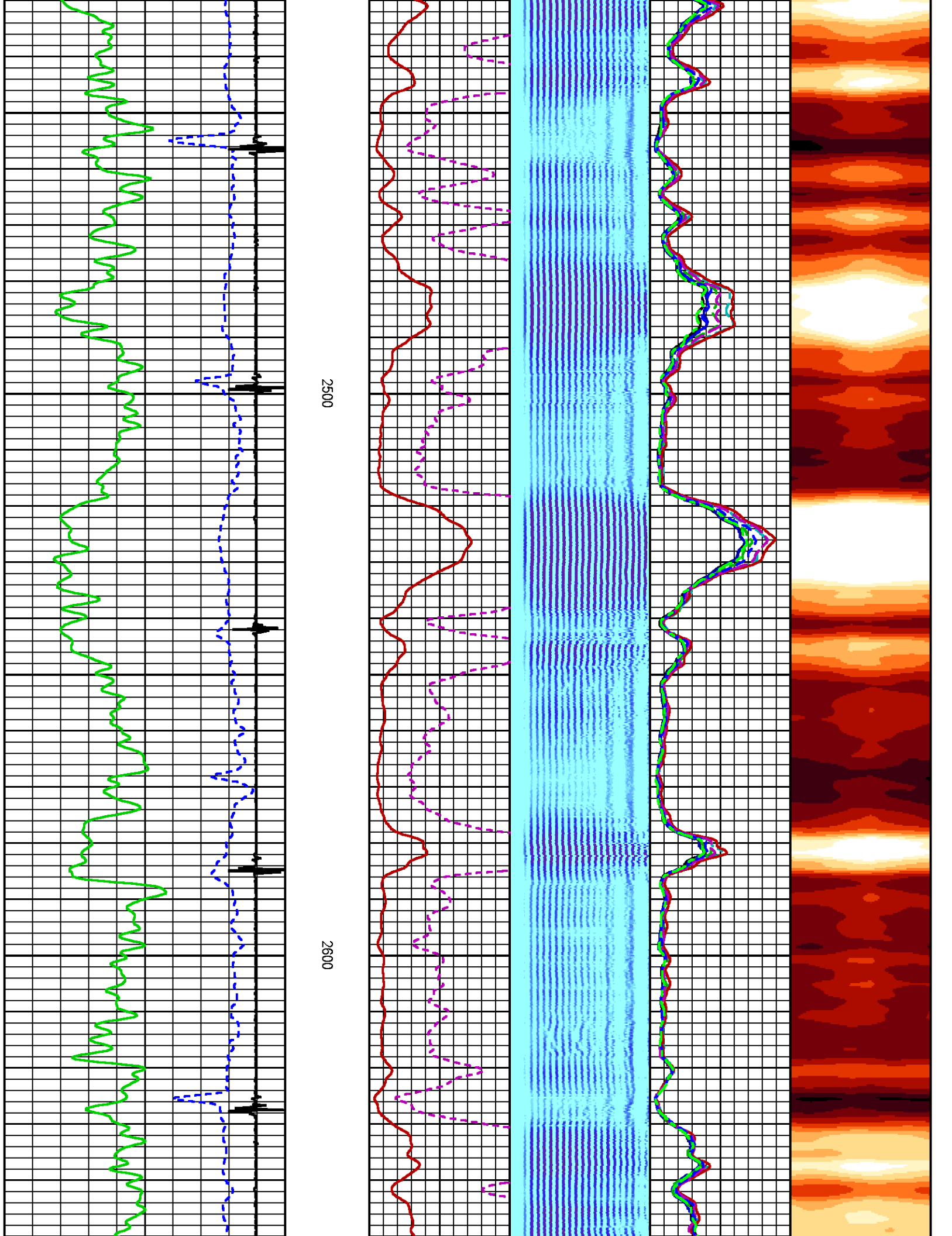
2200

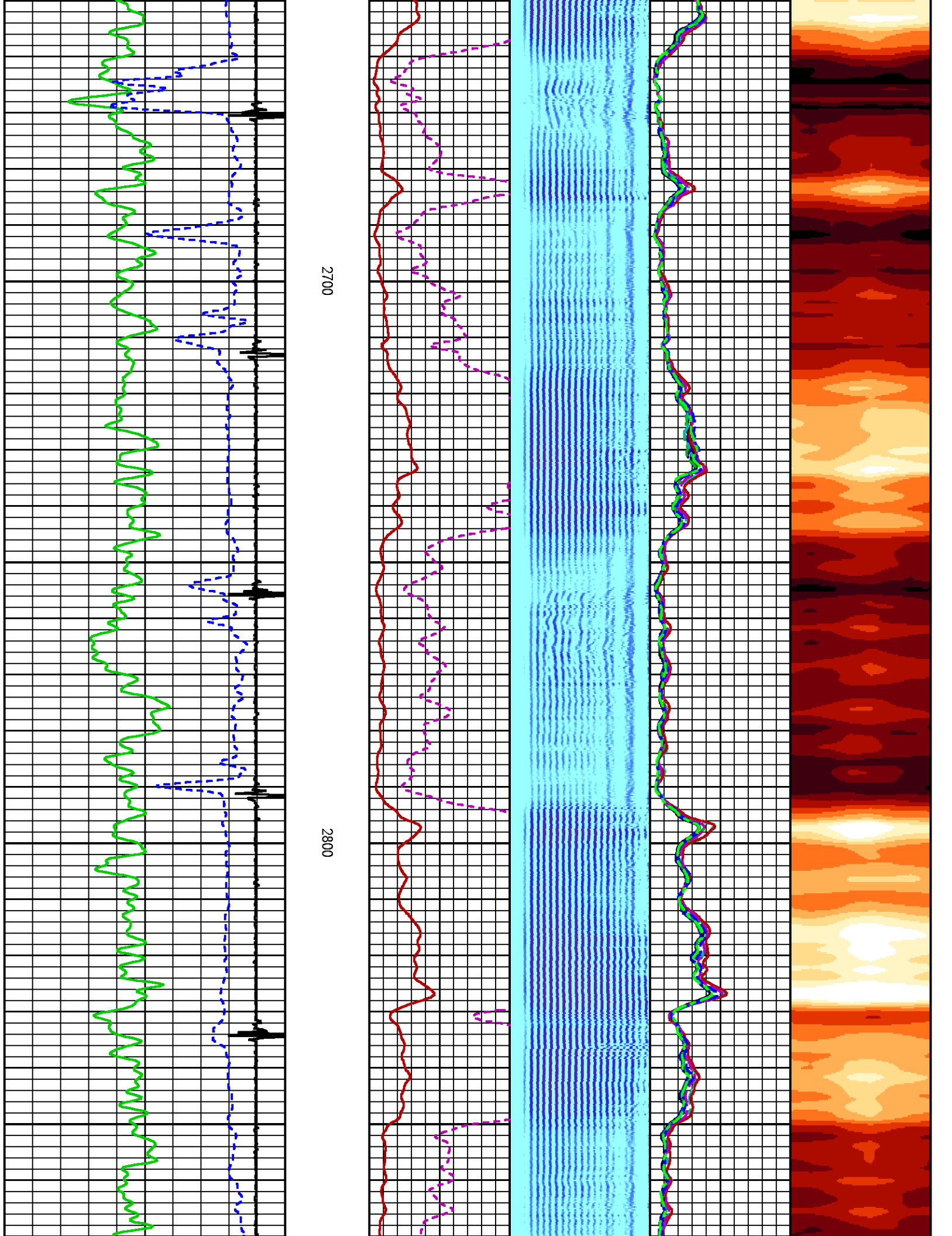


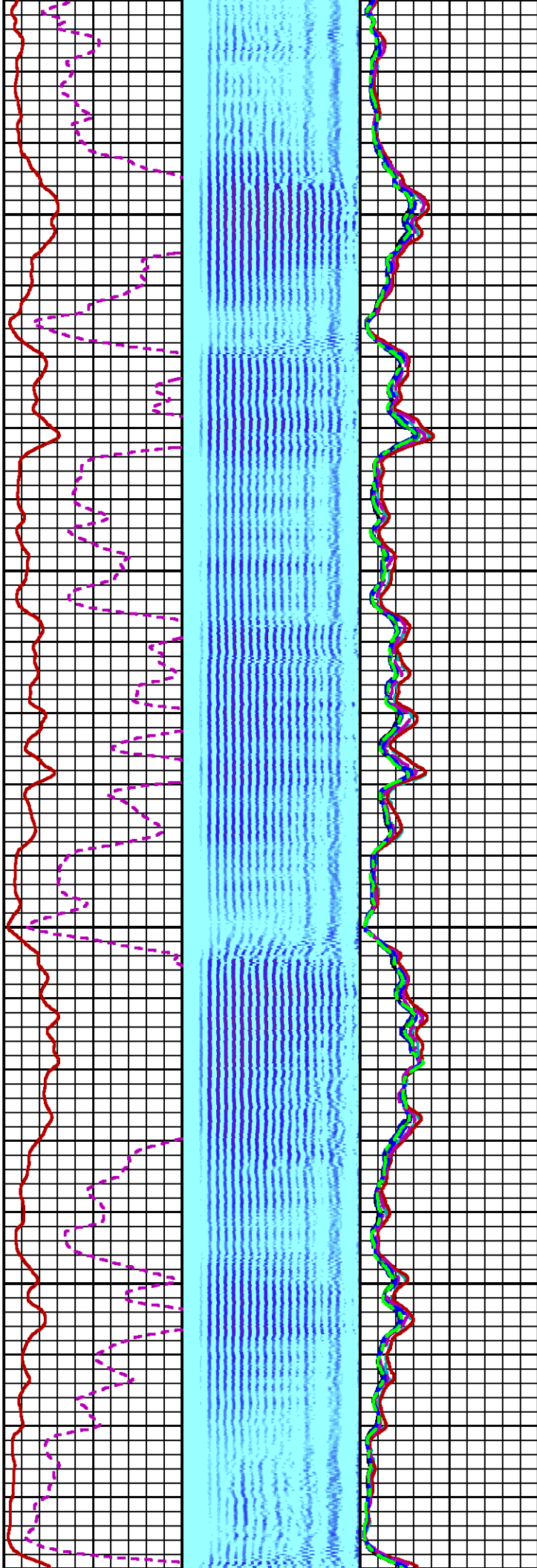






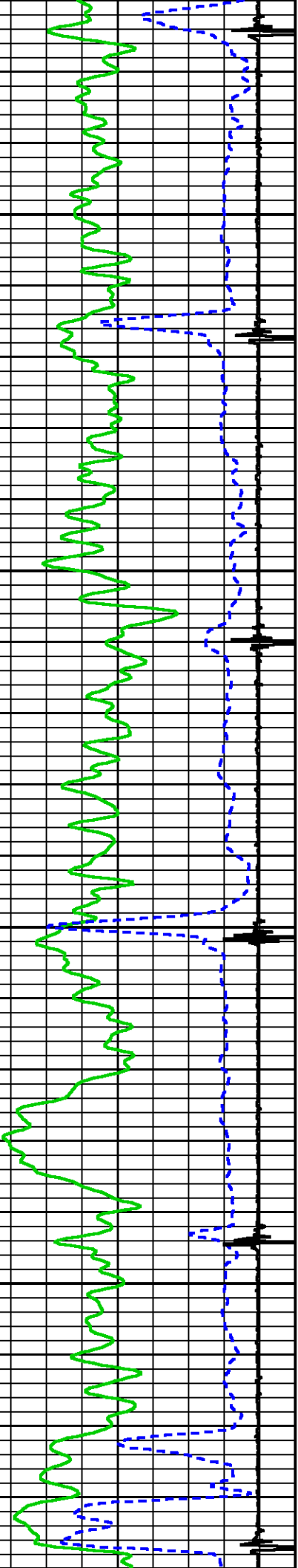


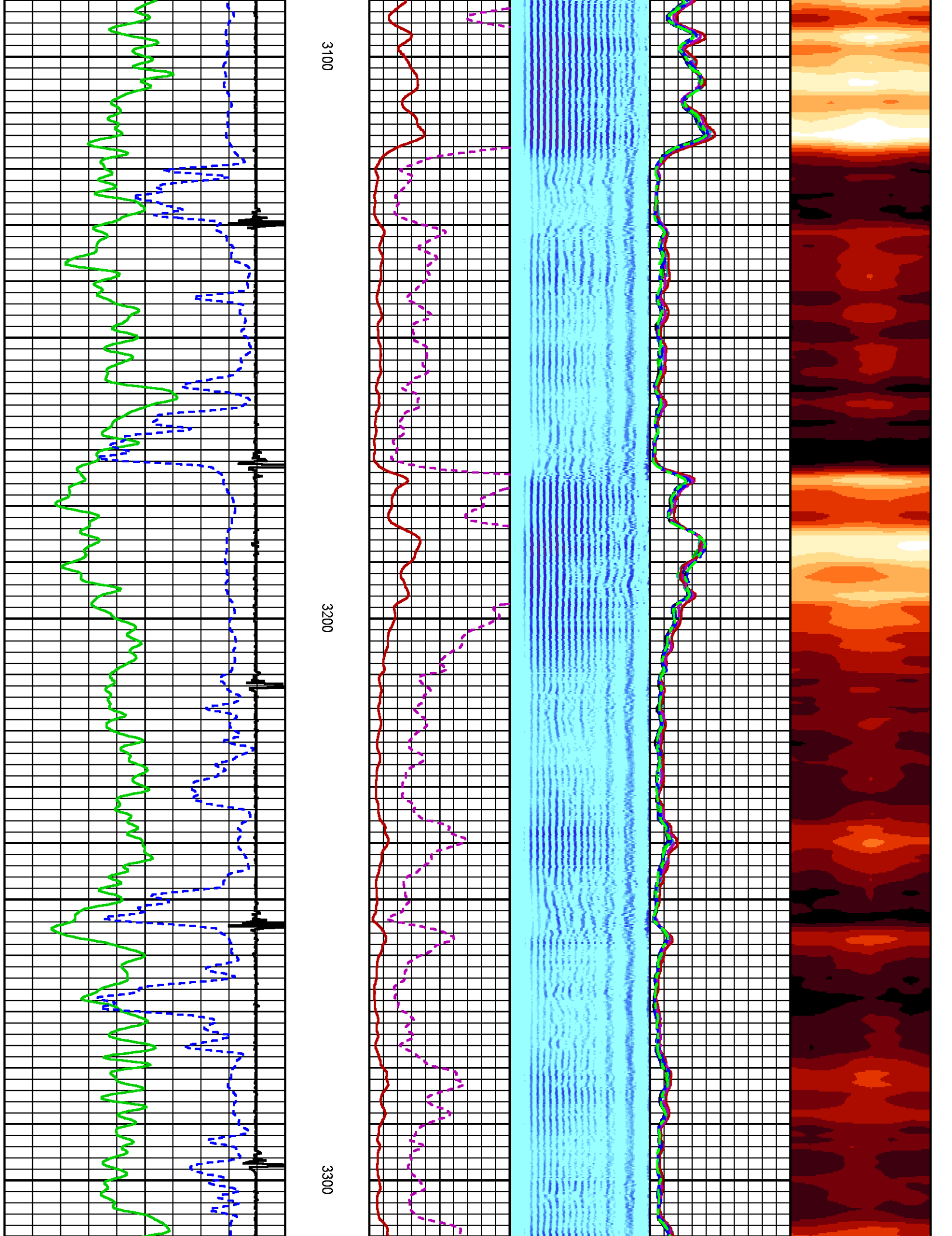




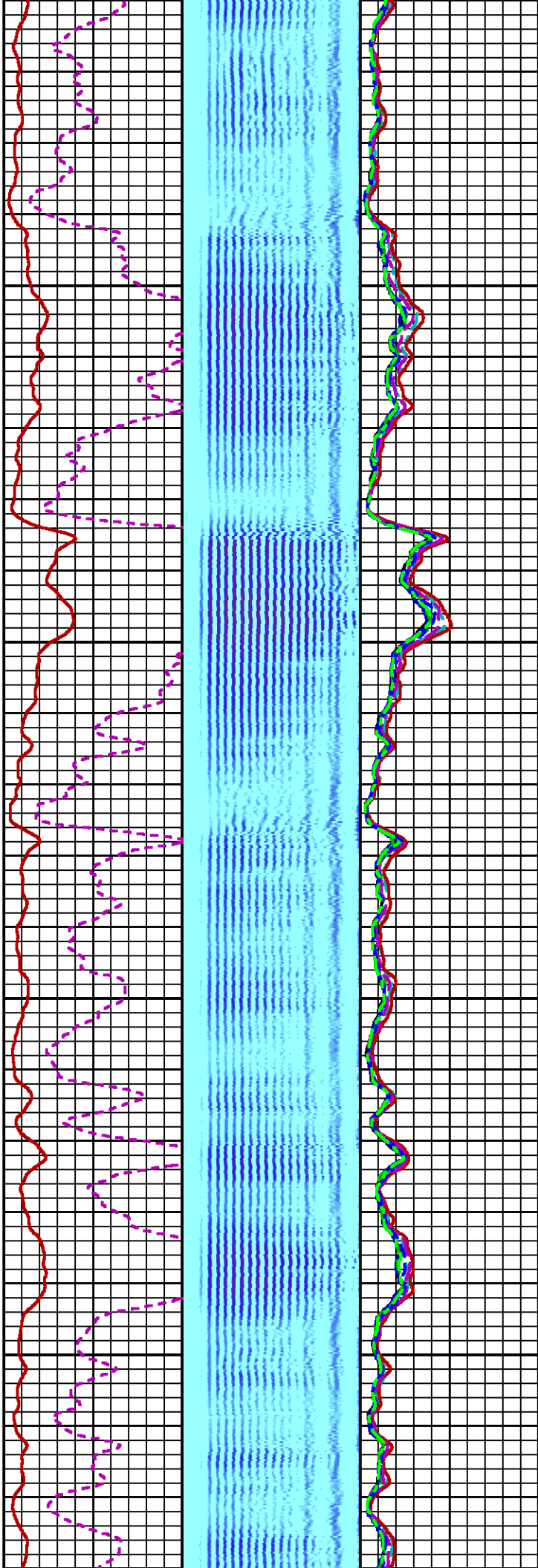
2900

3000



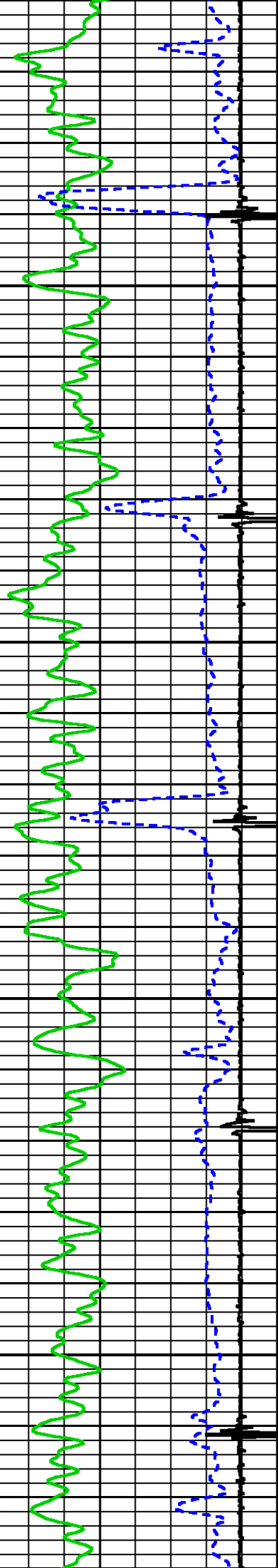


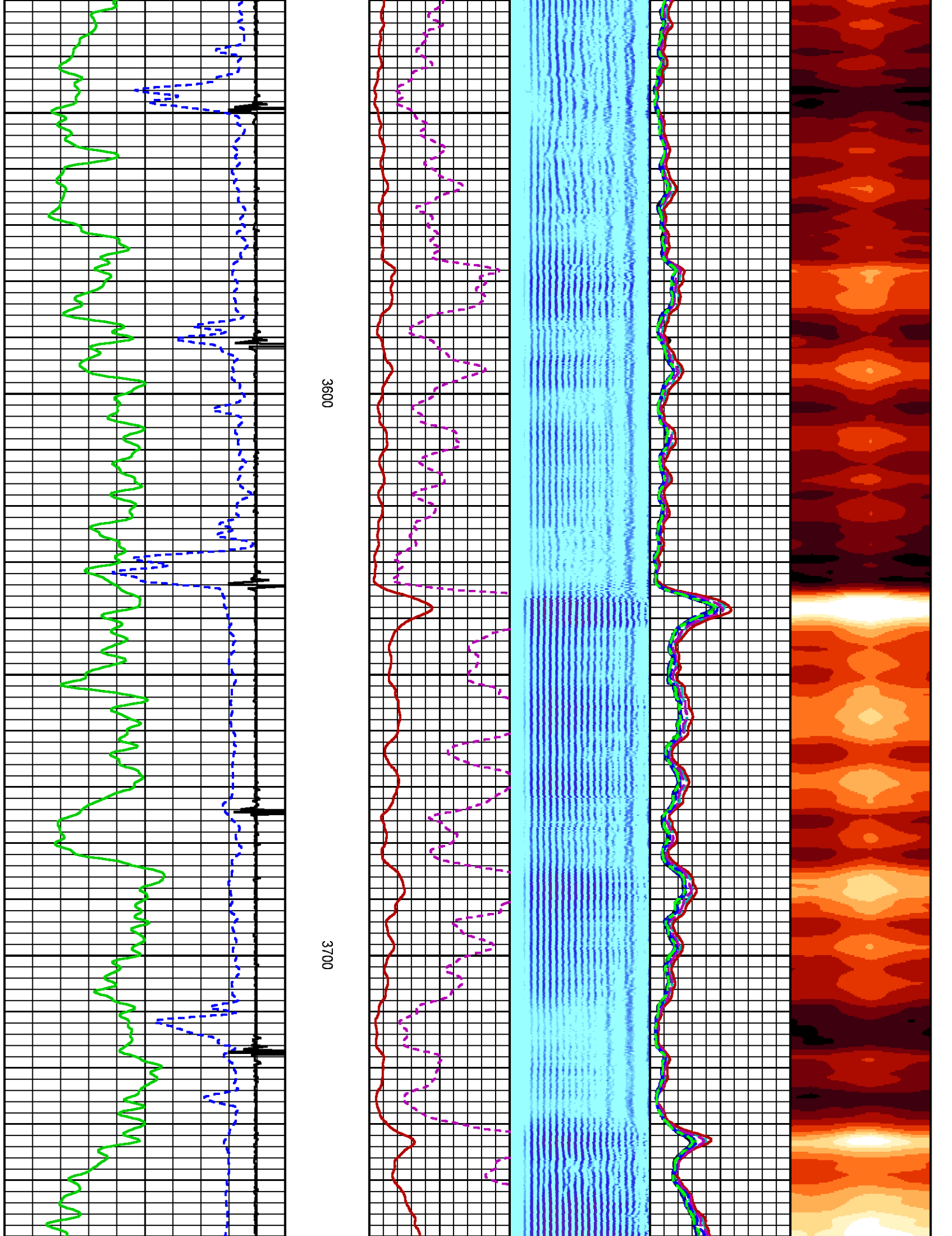




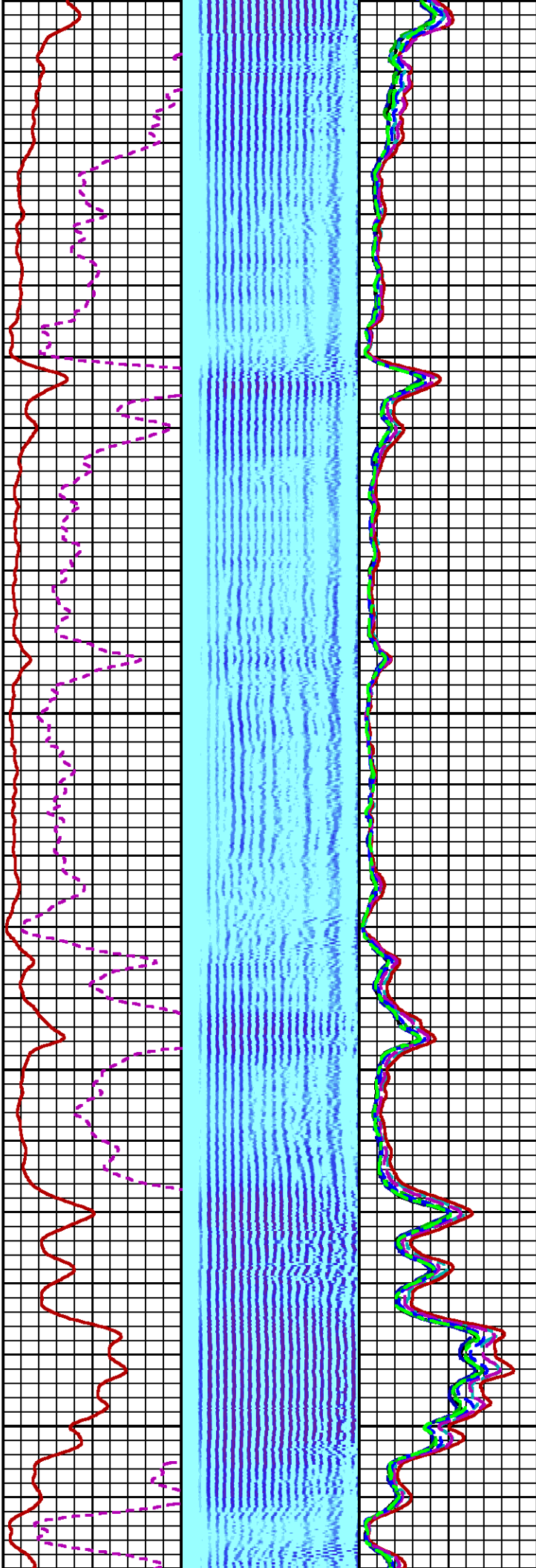
3400

3500



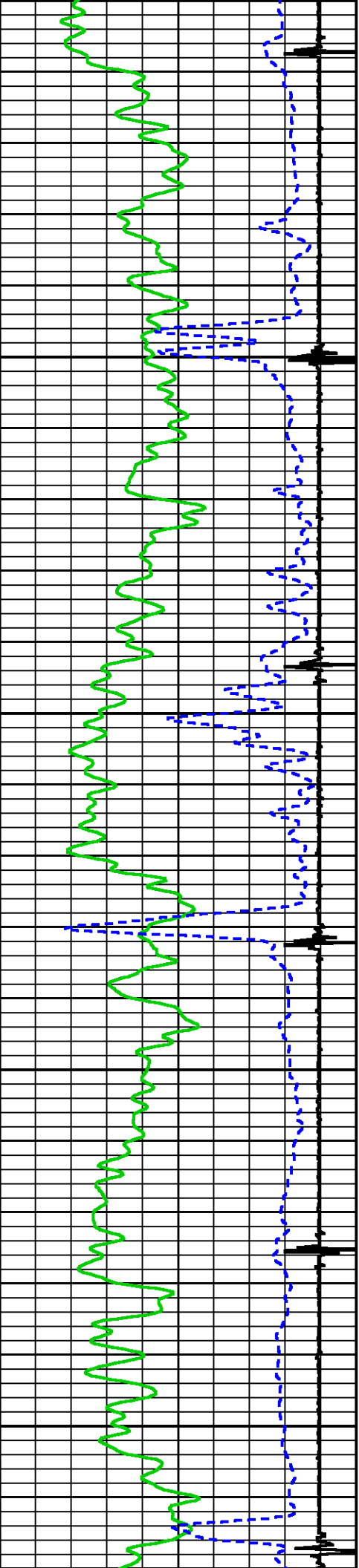


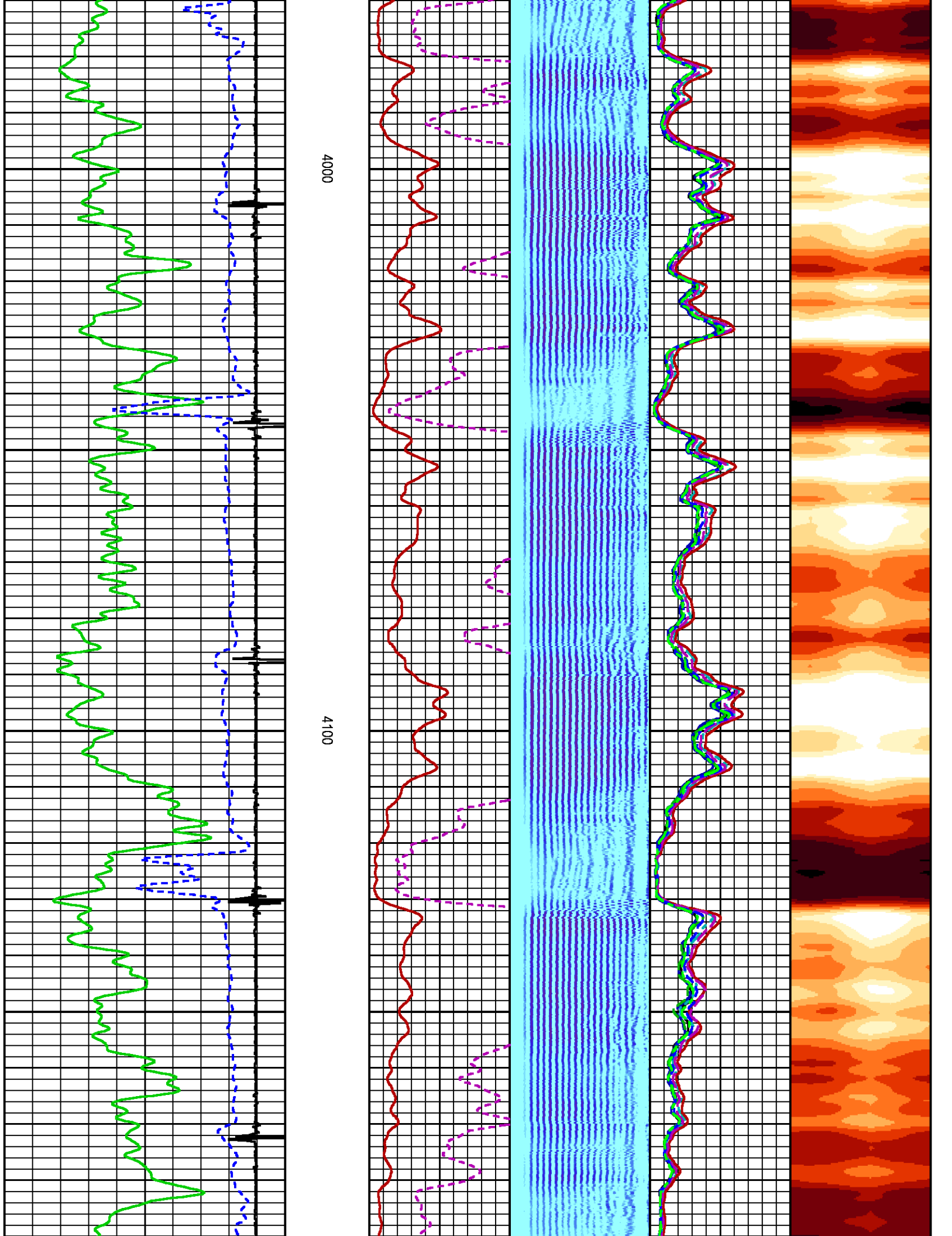


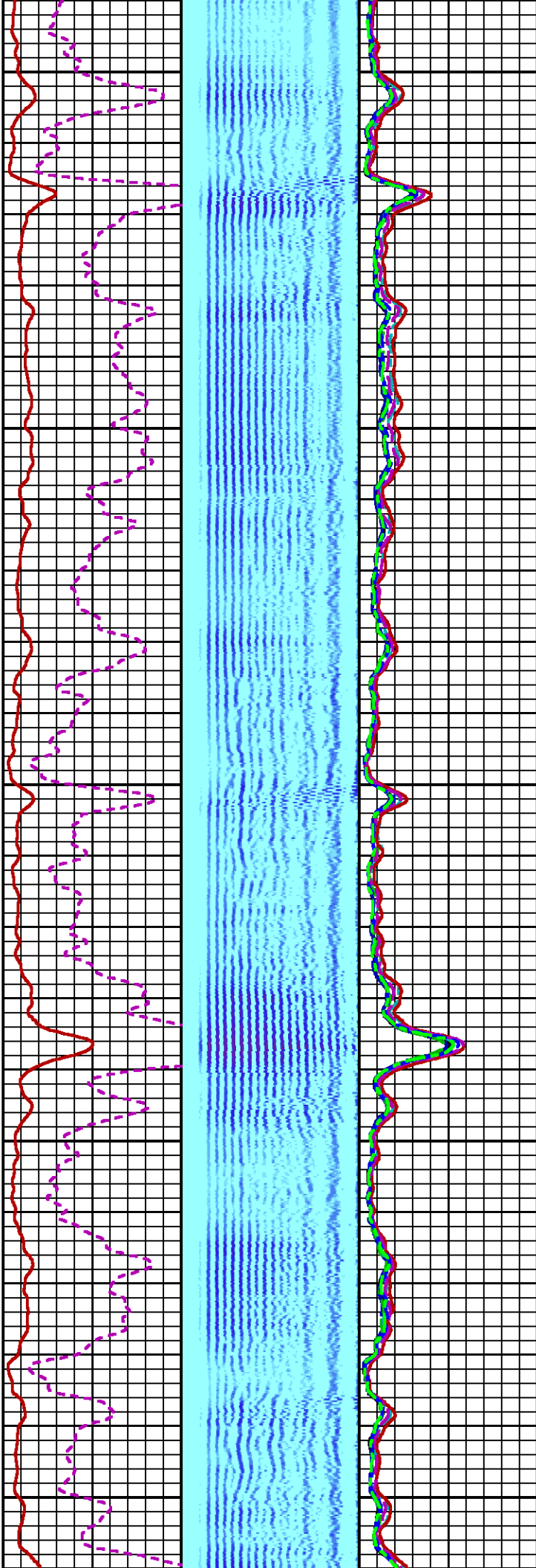



3800

3900



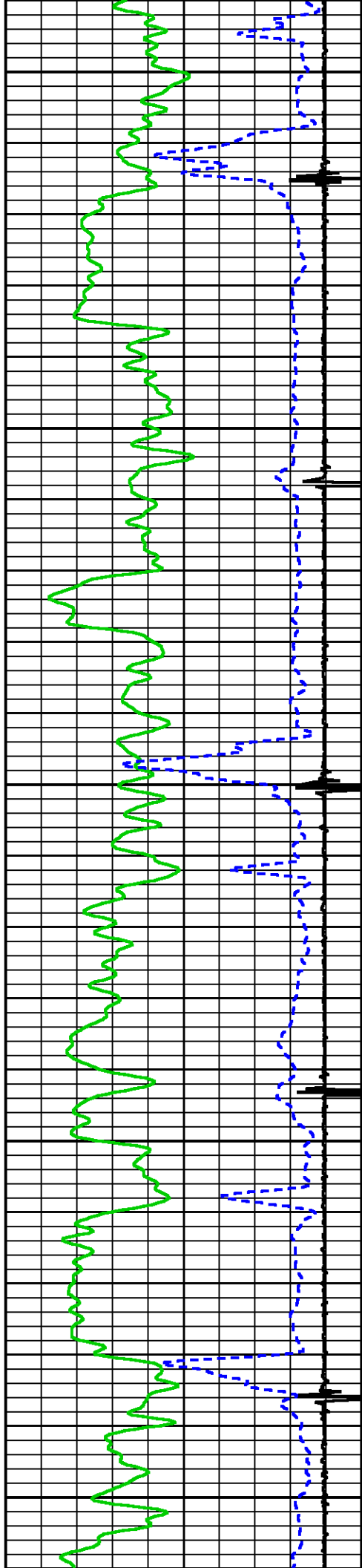


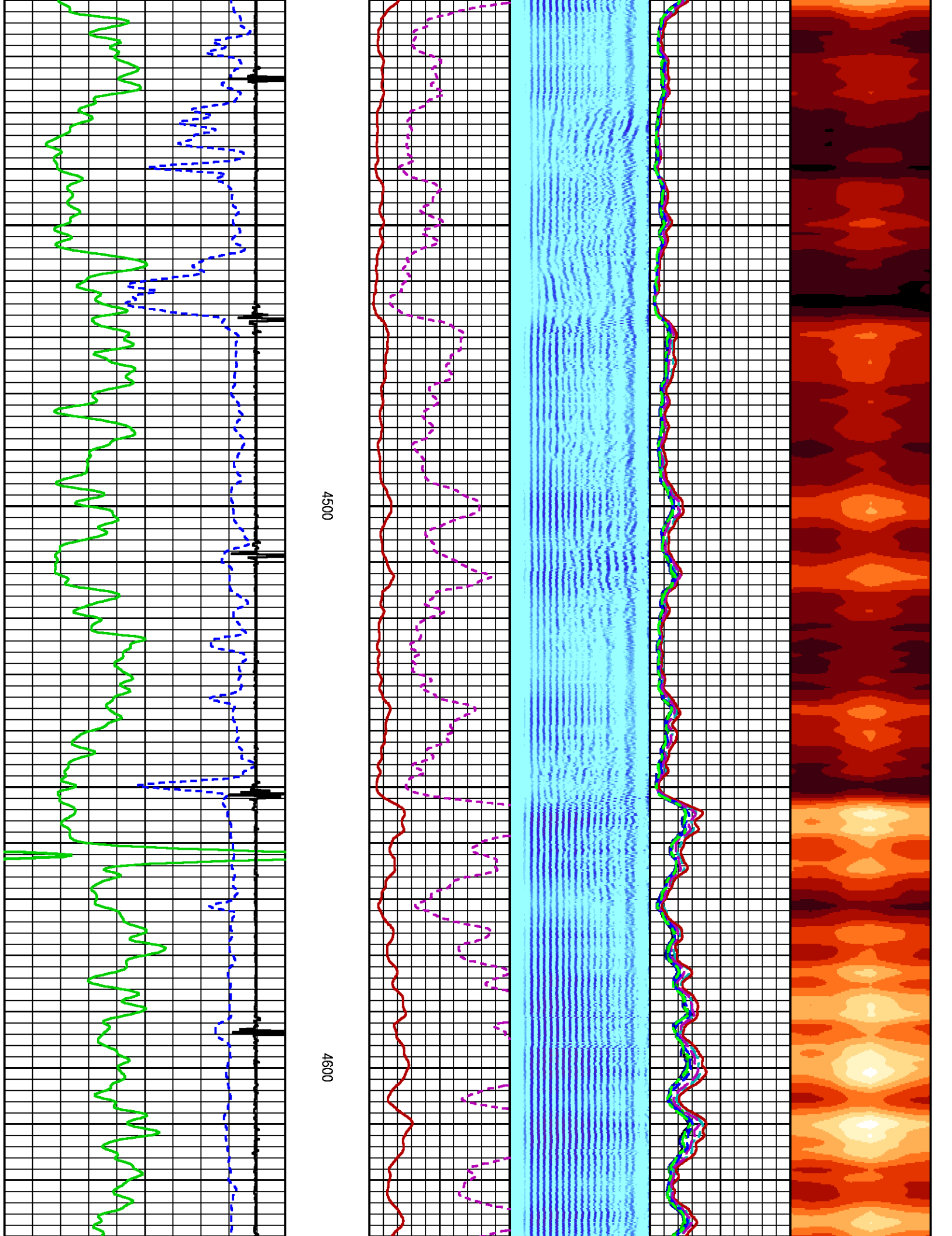


4200

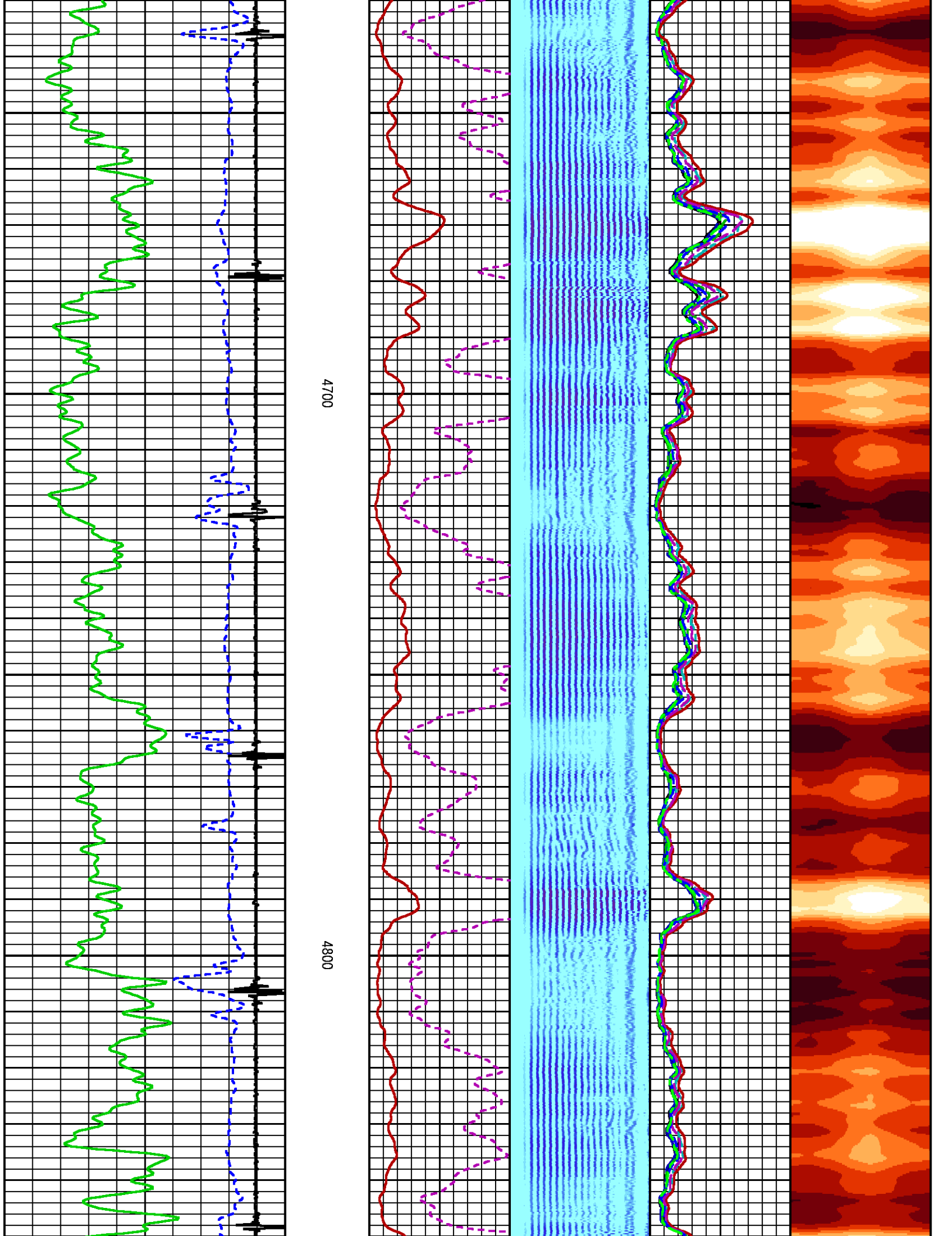
4300

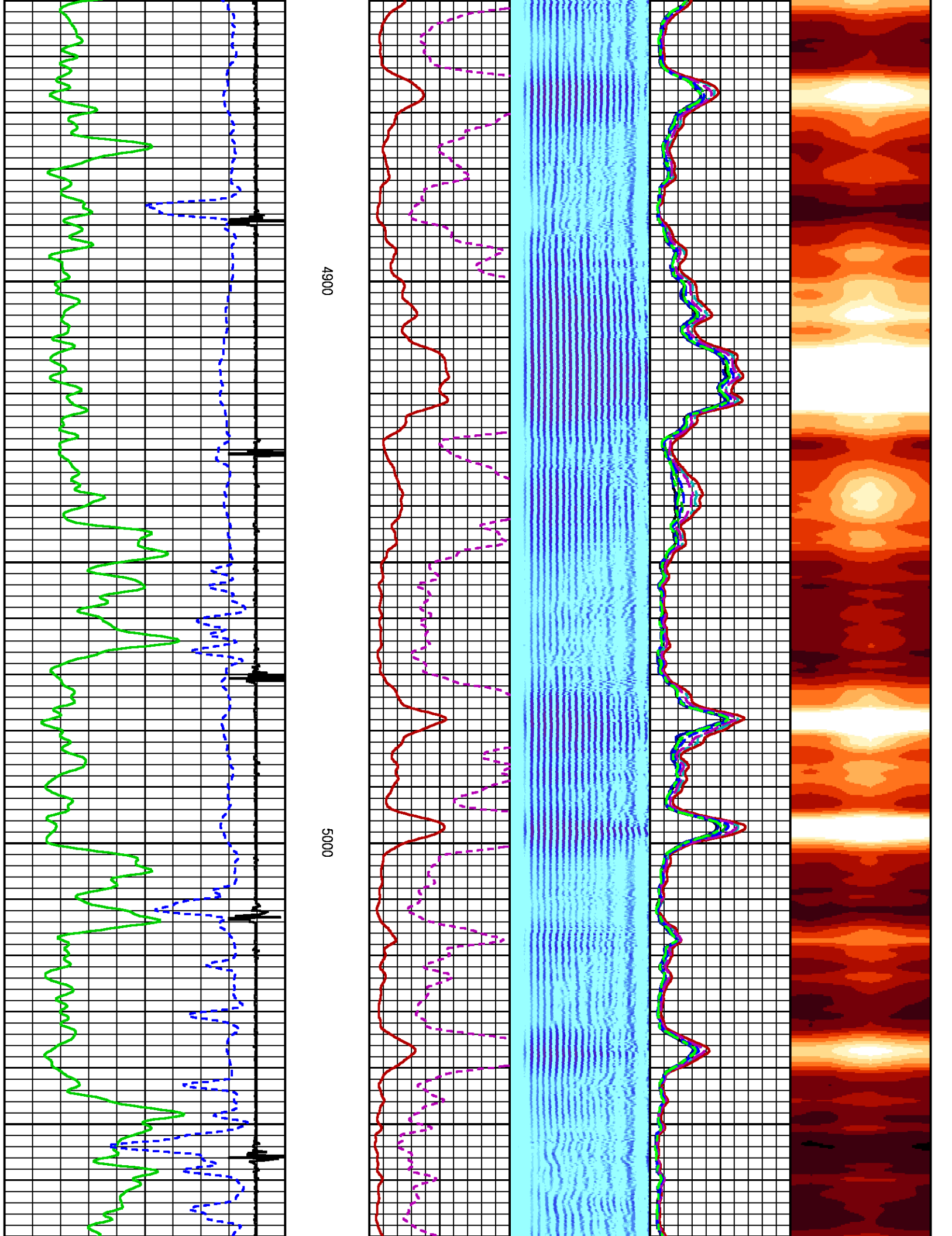
4400



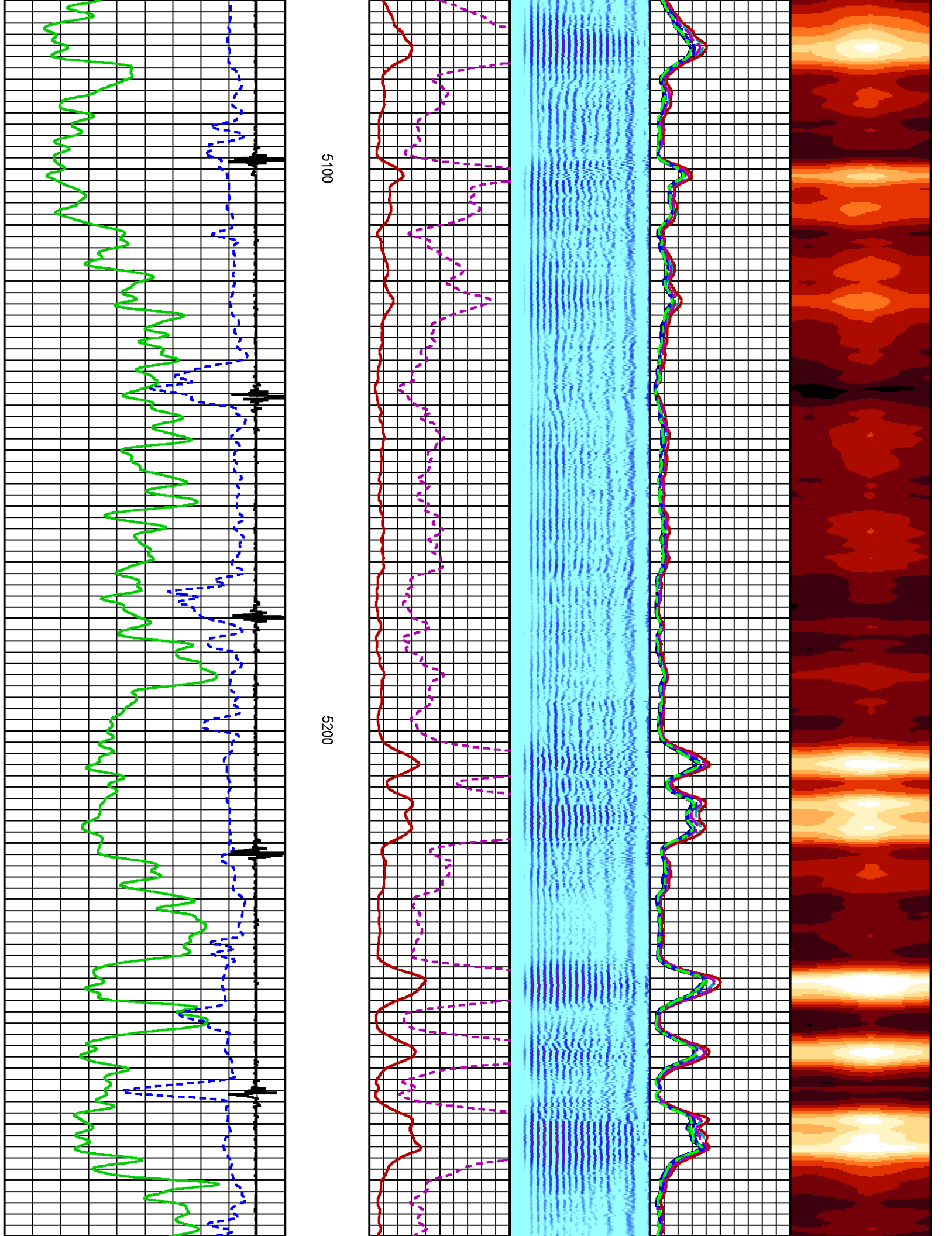


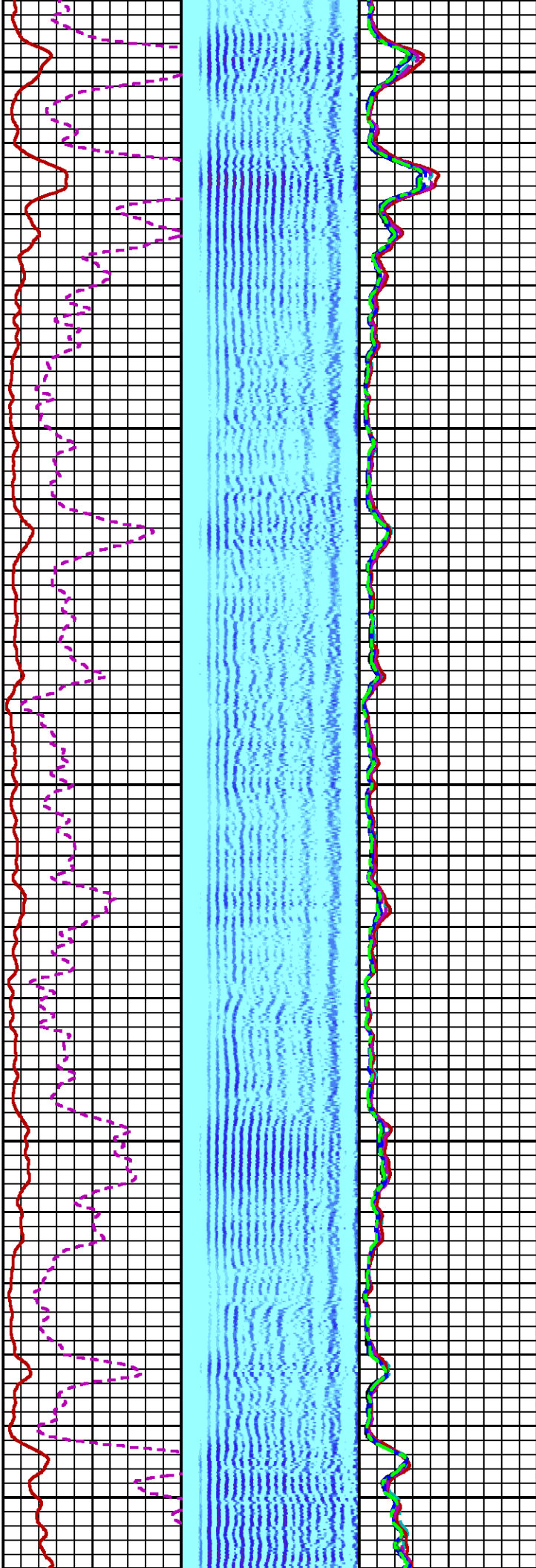









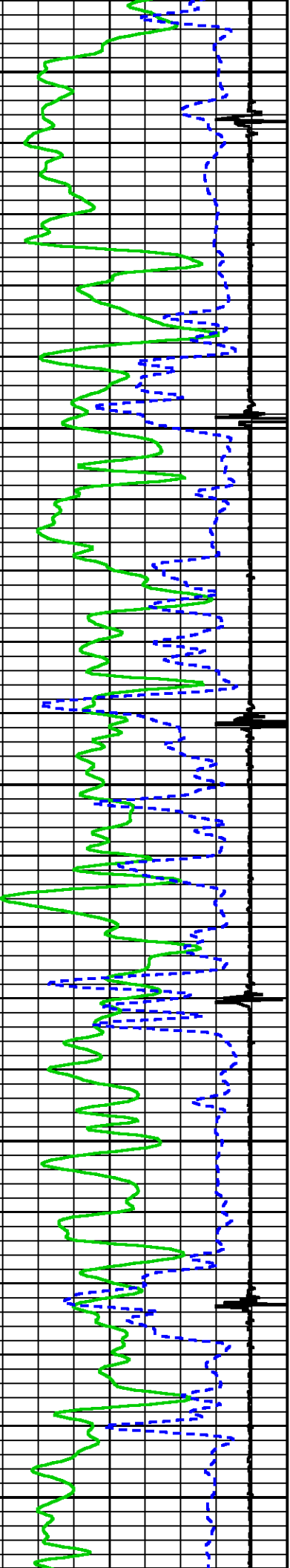


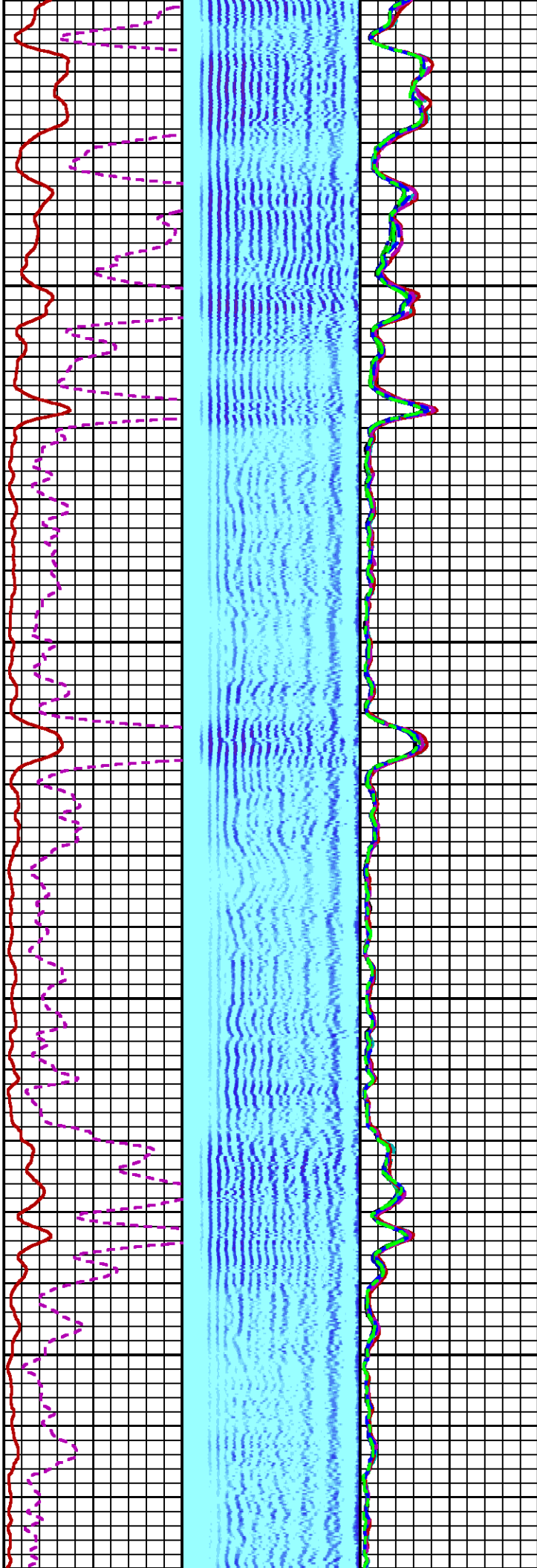



5300

5400

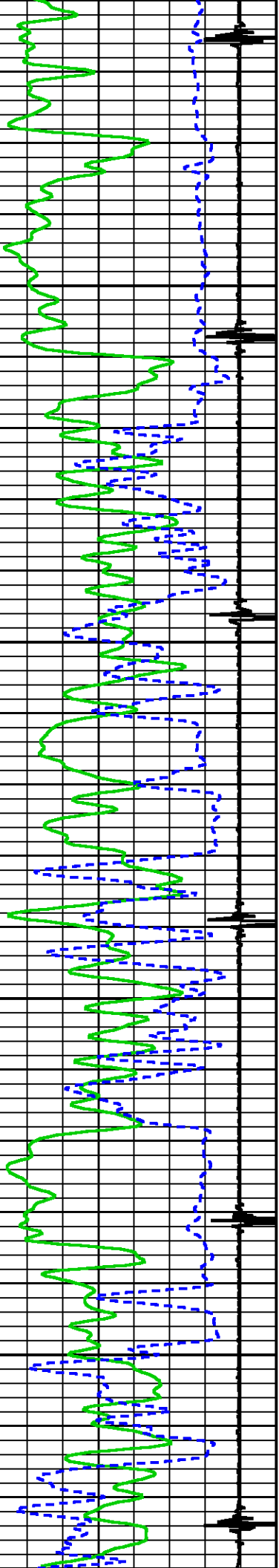
5500

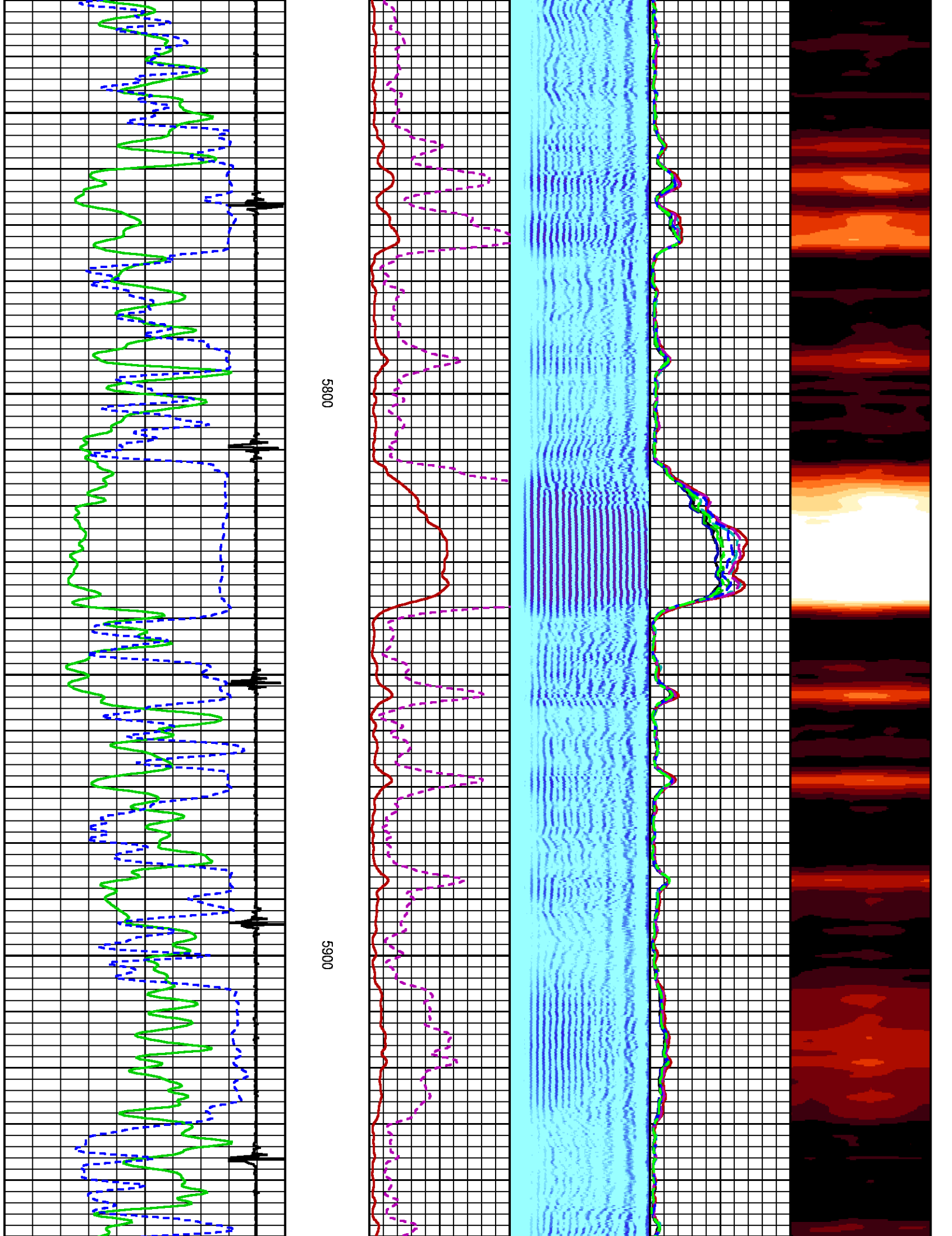




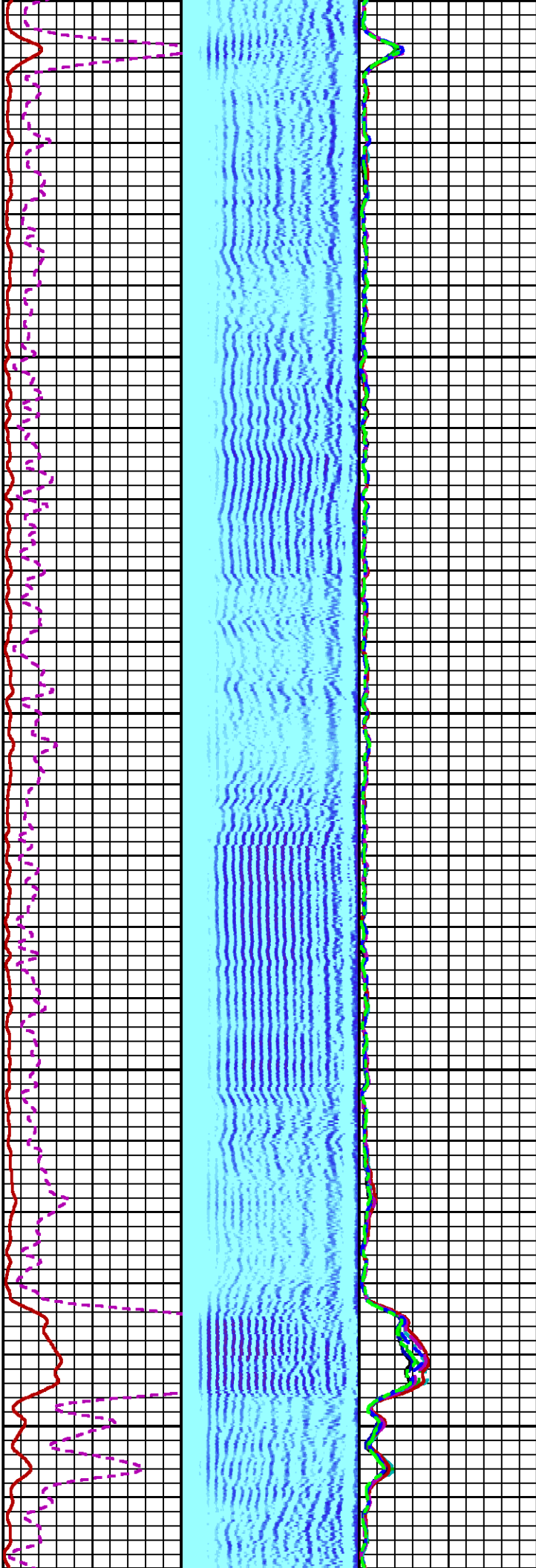
5600

5700



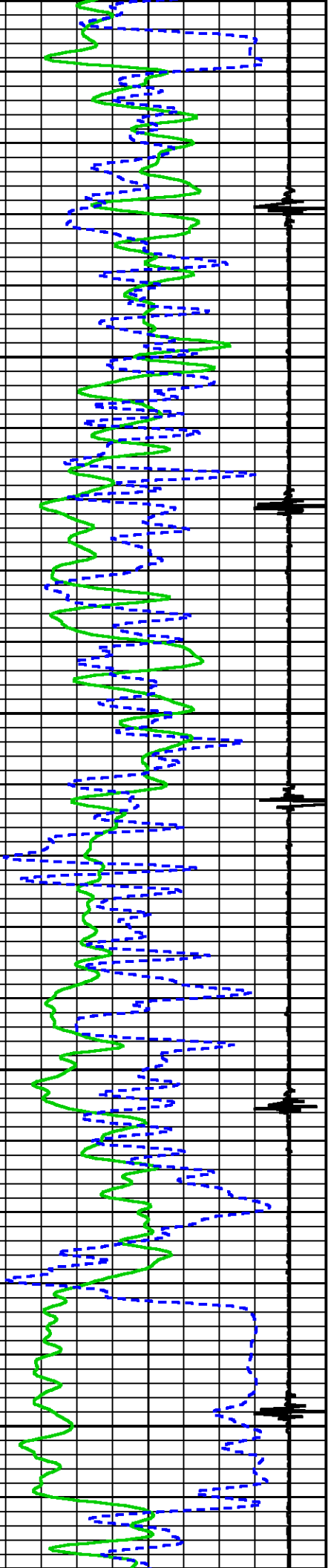


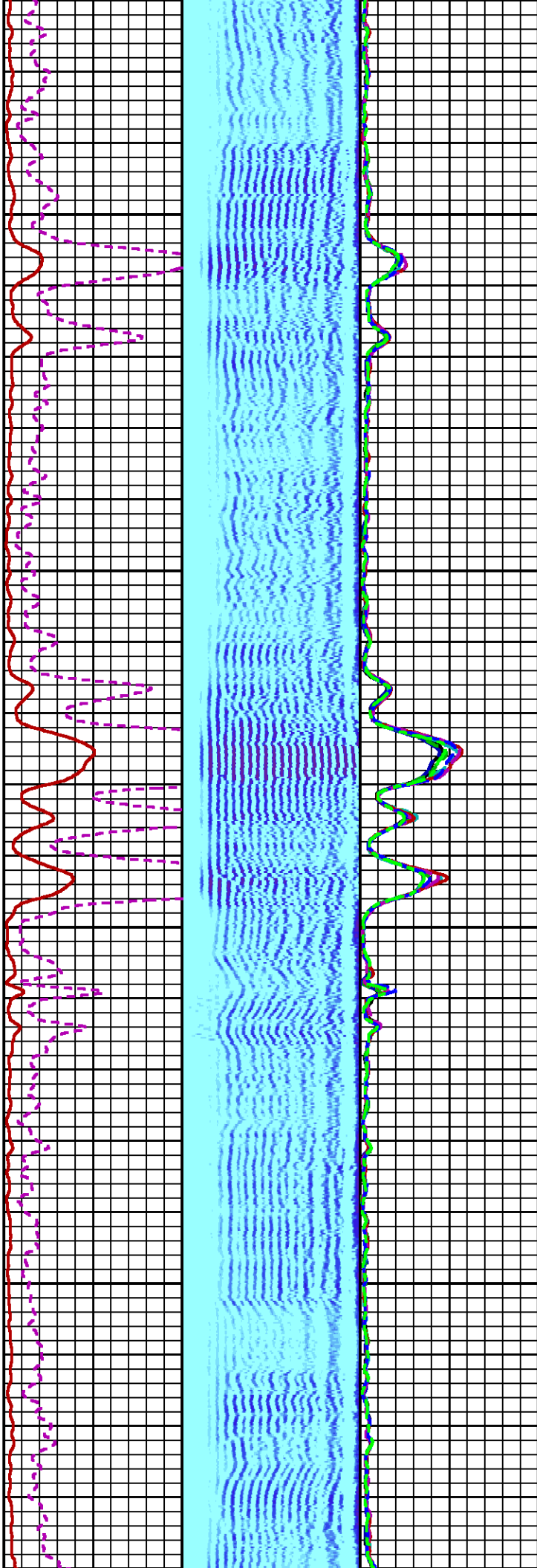





6000

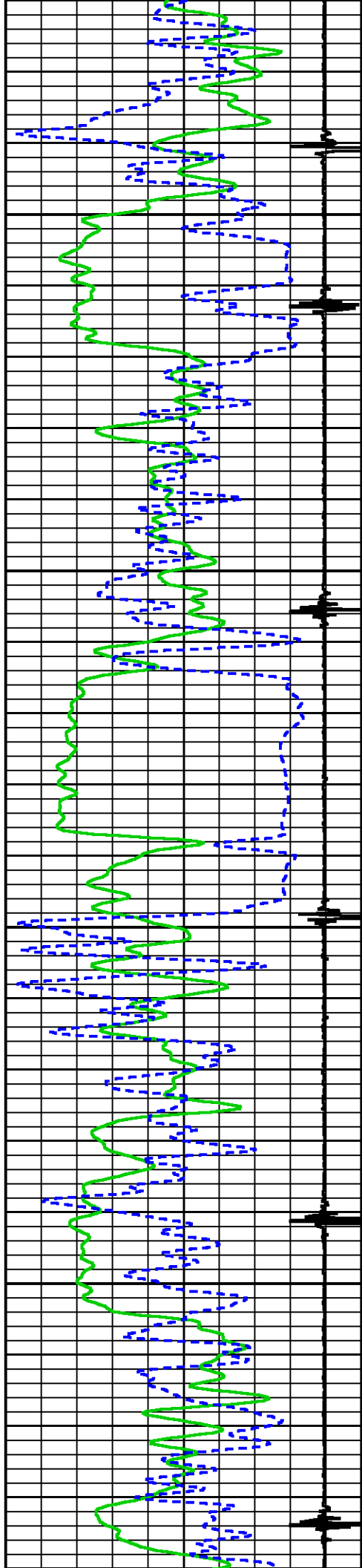
6100



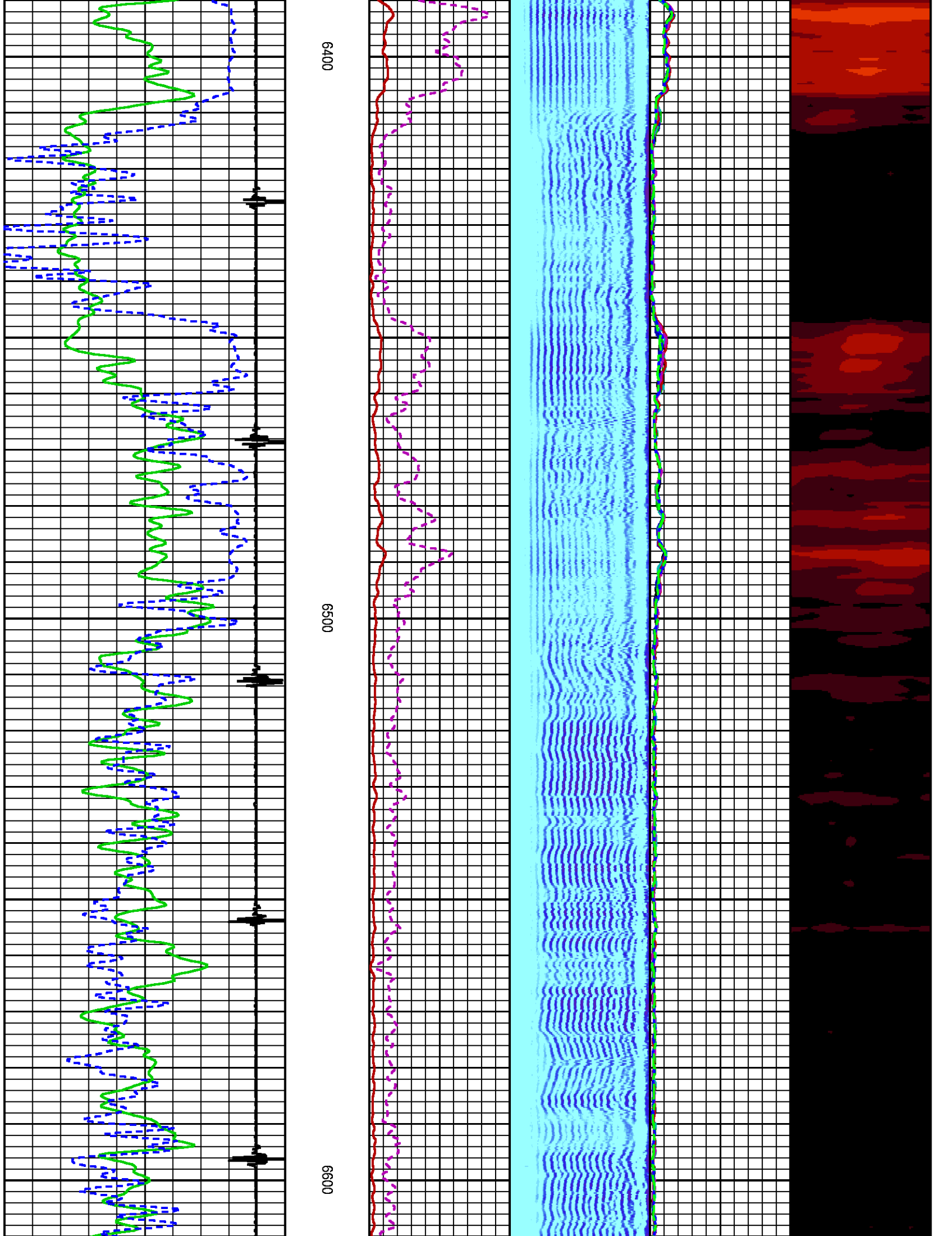


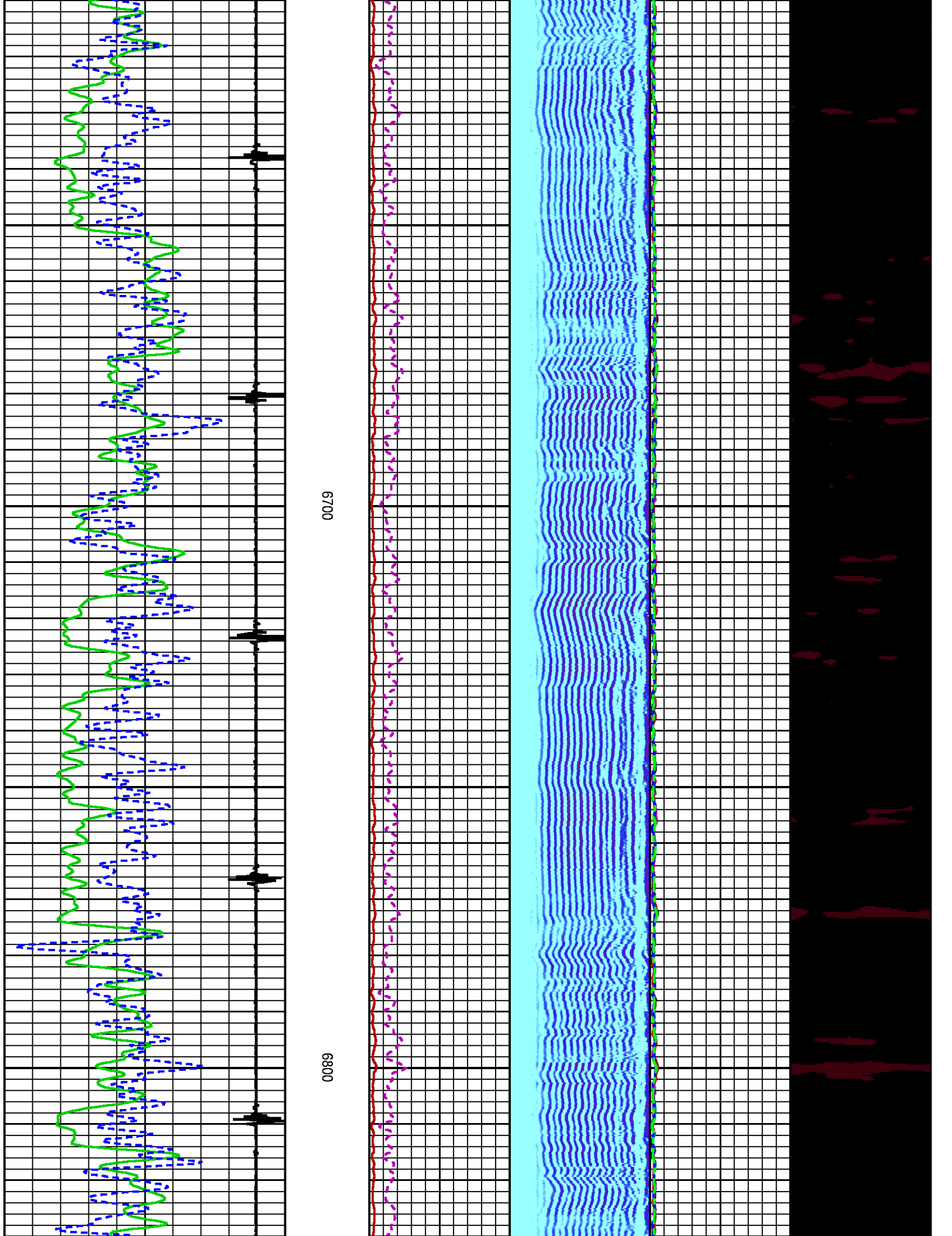
SJ

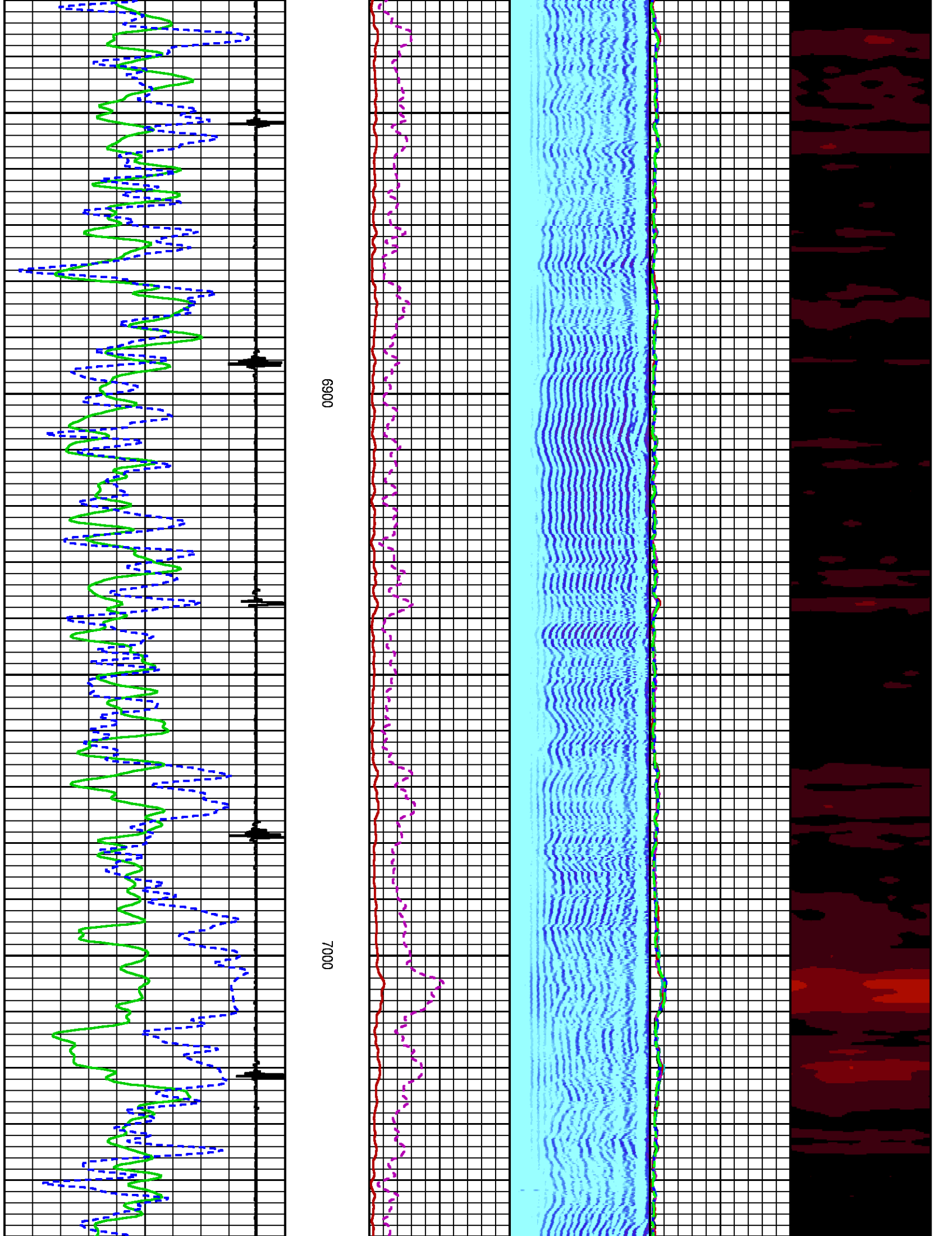
6300

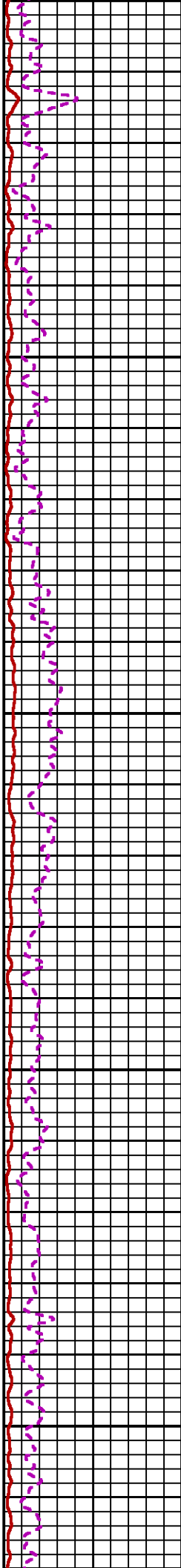
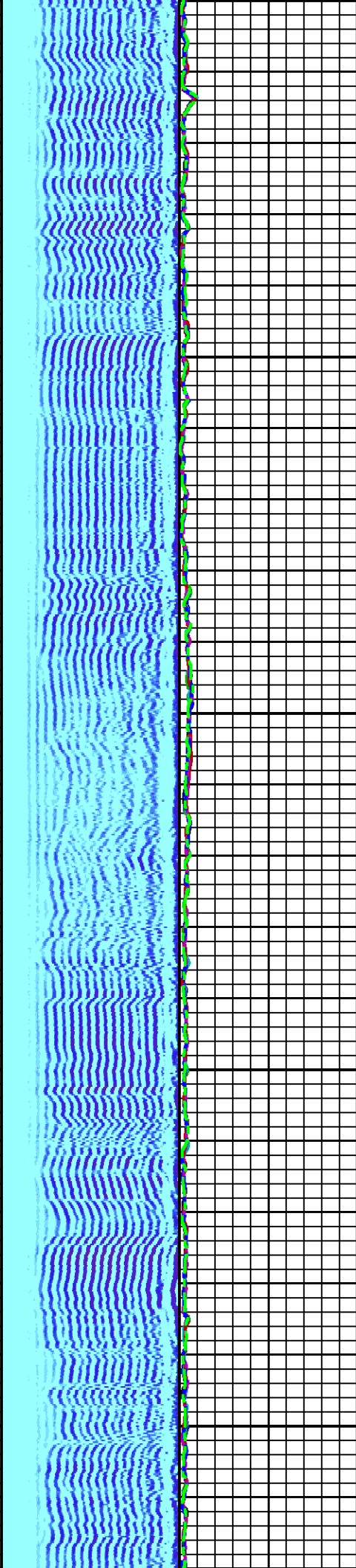








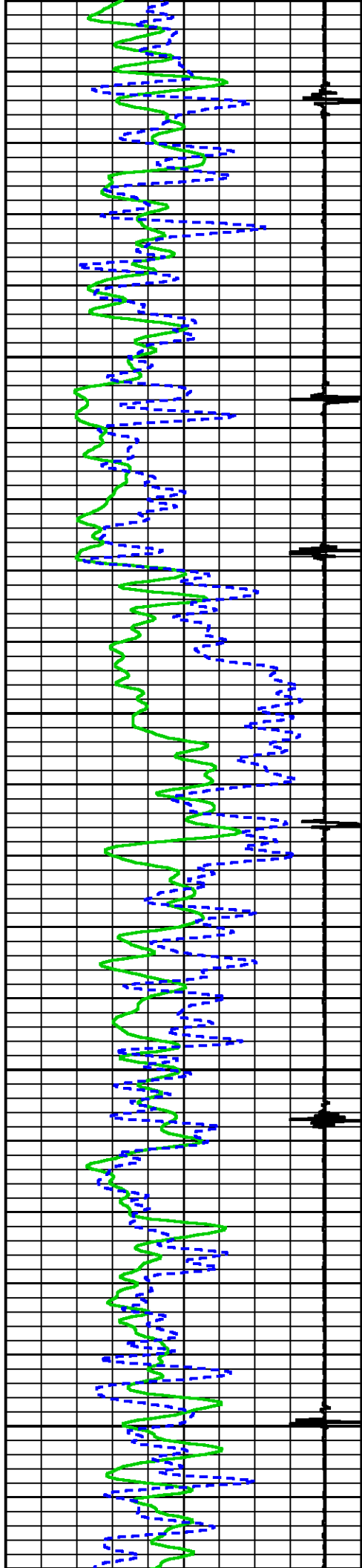




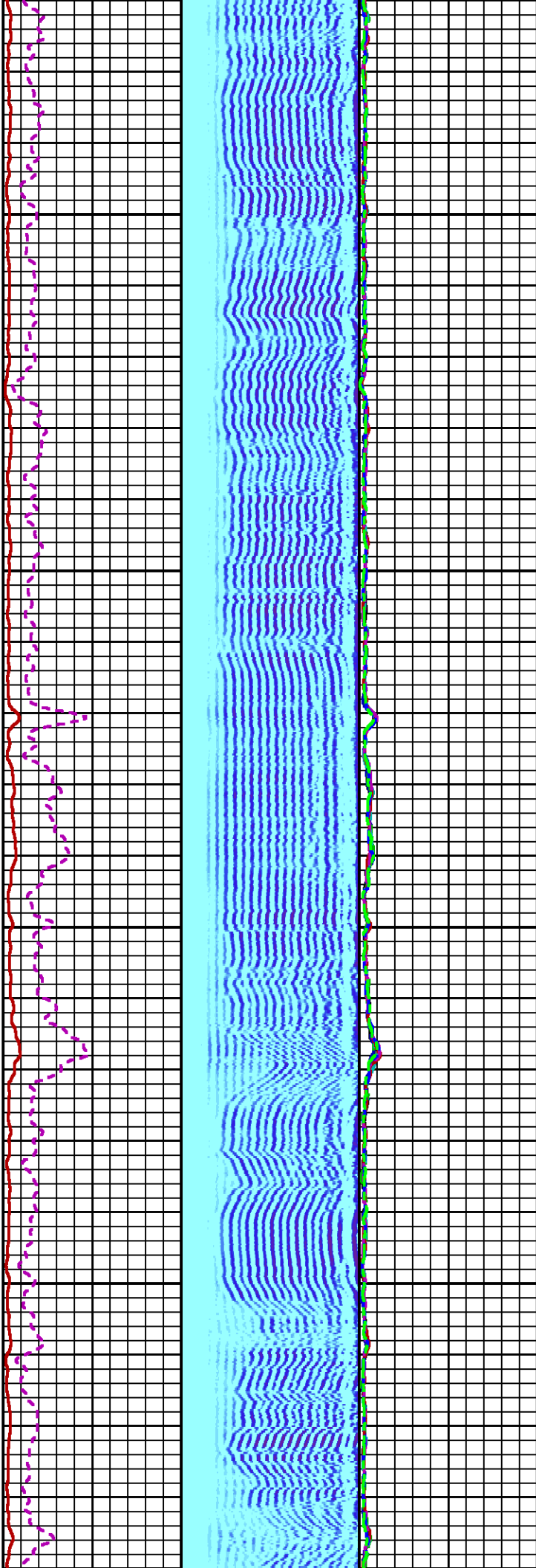

7100

7200

SJ

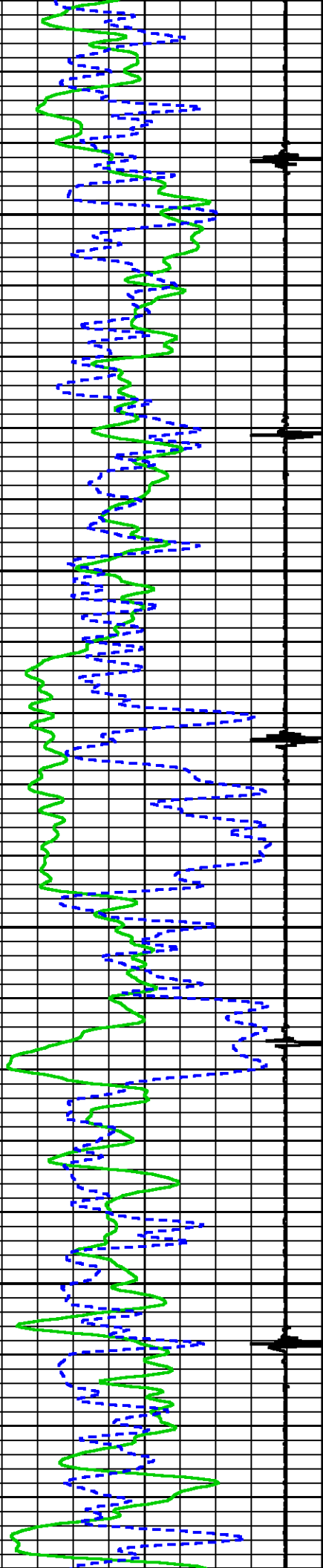




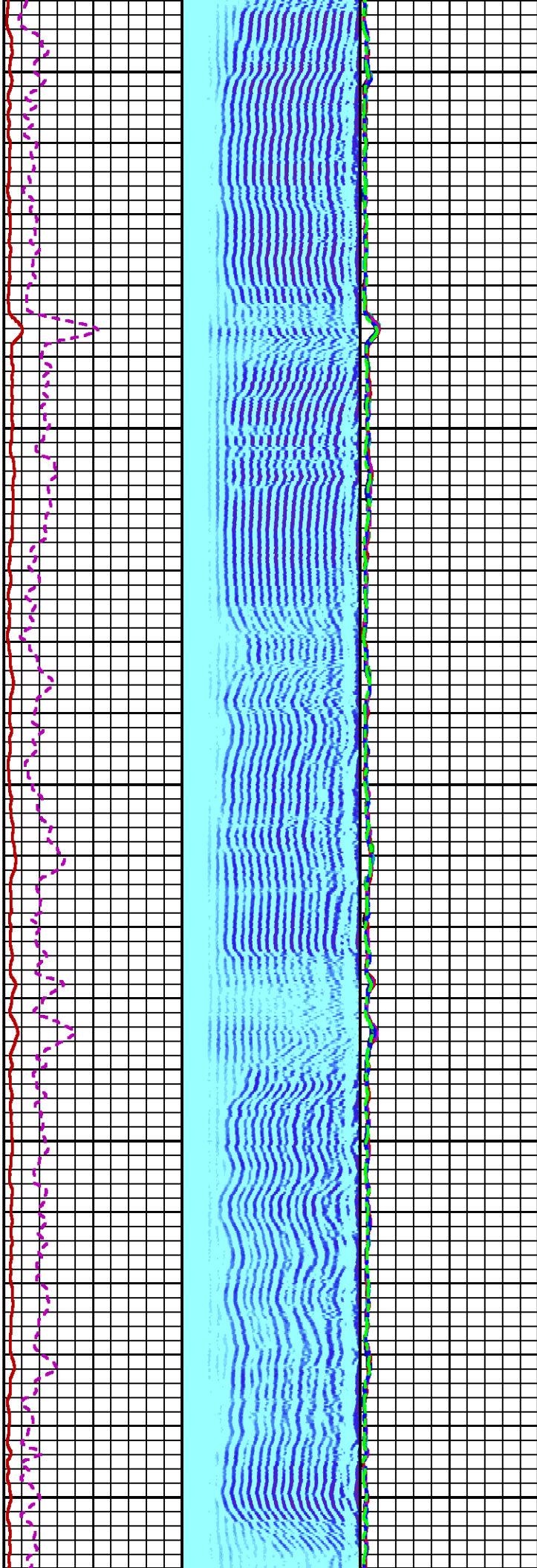



7300

7400



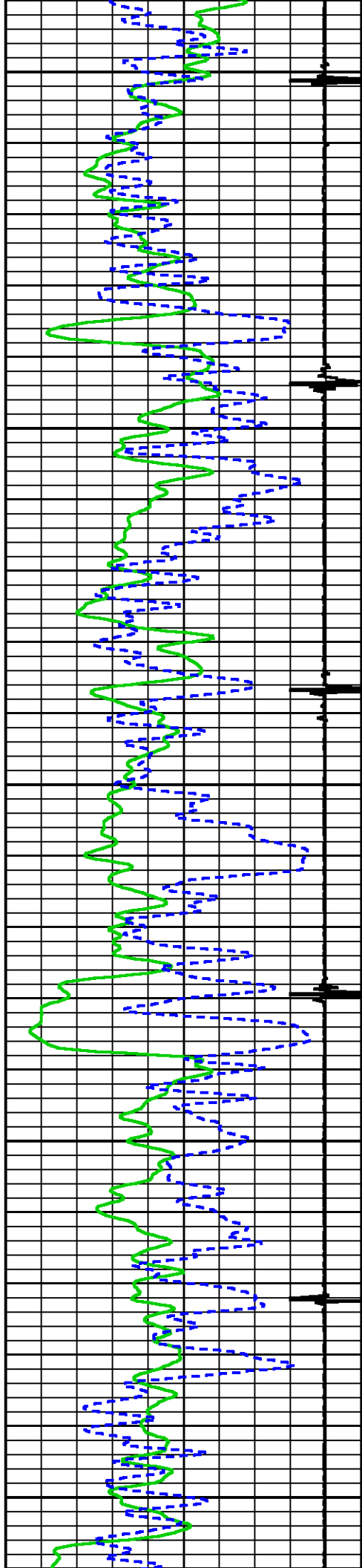


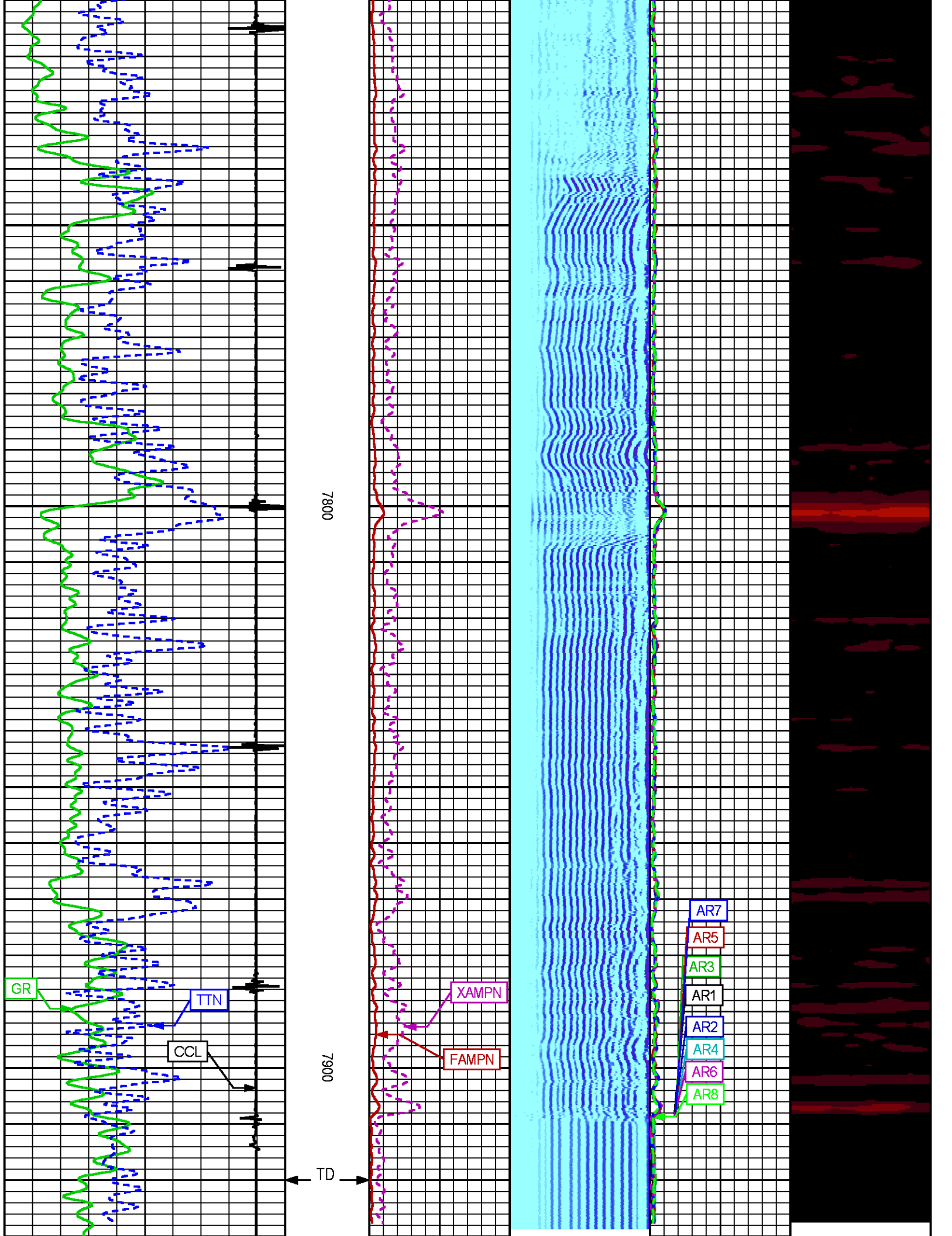


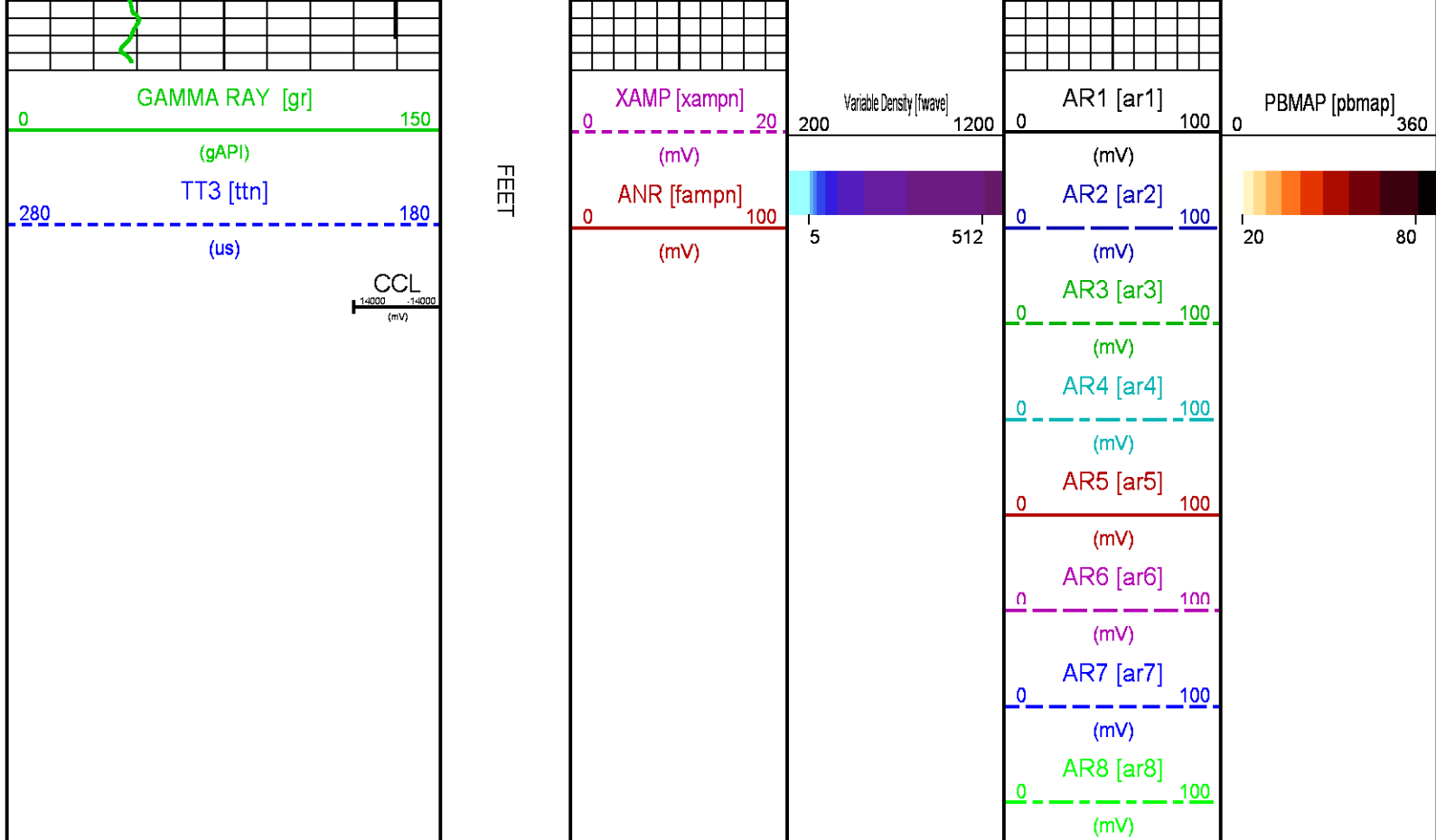
7500

7600

7700







REPEAT PASS 0 PSI

ECLIPS 7.0i ECLIPS General Release Rel 7.0i Thu Jun 08 20:36:10 CDT 2017  
Patches: 4

Plotted: Sun Jun 24 16:50:30 2018

### PARAMETER AND FILTER SUMMARY REPORT

FILE: /dat1a/LARAMIE\_NICHOLS\_FED\_0994\_24\_19E/p012g01.prm  
LOGGING MODE: DEPTH DIRECTION: UP  
TOP DEPTH: 7593.250 ft BOTTOM DEPTH: 7868.750 ft

#### SYMMETRIC FILTER

MEASUREMENT TYPE	PARAMETER	VALUE	UNITS	INTERVAL (ft)	
GR	FILTER ()	medium (1)		TOP	BOTTOM
AMPLITUDE	FILTER ()	medium (1)		"	"
TRAVEL TIME	FILTER ()	medium (1)		"	"

#### RAL CCL PROCESSING

MEASUREMENT TYPE	PARAMETER	VALUE	UNITS	INTERVAL (ft)	
CCL FLOOR	CCL FLOOR	0.00		TOP	BOTTOM

#### ANALOG RAL PROCESSING

MEASUREMENT TYPE	PARAMETER	VALUE	UNITS	INTERVAL (ft)	
AMPLITUDE WINDOW (NEAR)	AMP WINDOW START (fgp1*)	187	us	TOP	BOTTOM
	AMP WINDOW START (fgp2*)	187	us	"	"

	AMP WINDOW START (fgp2*)	187	us	"	"
	AMP WINDOW START (fgp3*)	187	us	"	"
	AMP WINDOW START (fgp4*)	187	us	"	"
	AMP WINDOW START (fgp5*)	187	us	"	"
	AMP WINDOW START (fgp6*)	187	us	"	"
	AMP WINDOW START (fgp7*)	187	us	"	"
	AMP WINDOW START (fgp8*)	187	us	"	"
	AMP WINDOW START (fgpn*)	187	us	"	"
	AMP WINDOW LENGTH	25	us	"	"
TRAVEL TIME WINDOW (NEAR)	TT WINDOW START (ttn*)	160	us	"	"
	TT WINDOW LENGTH	500	us	"	"
	FIRST BRK THRESHOLD (ttn*)	4	mV	"	"
RAL CASING PARAMETERS	PPT NEAR	200.465	us	"	"
RAL TOOL DELAY	TOOL DELAY (str1*)	-63	us	"	"
	TOOL DELAY (str2*)	-63	us	"	"
	TOOL DELAY (str3*)	-63	us	"	"
	TOOL DELAY (str4*)	-63	us	"	"
	TOOL DELAY (str5*)	-63	us	"	"
	TOOL DELAY (str6*)	-63	us	"	"
	TOOL DELAY (str7*)	-63	us	"	"
	TOOL DELAY (str8*)	-63	us	"	"
	TOOL DELAY (strn*)	-63	us	"	"
BASELINE NOISE (NEAR)	NOISE WINDOW START	125	us	"	"
	NOISE WINDOW LENGTH	25	us	"	"

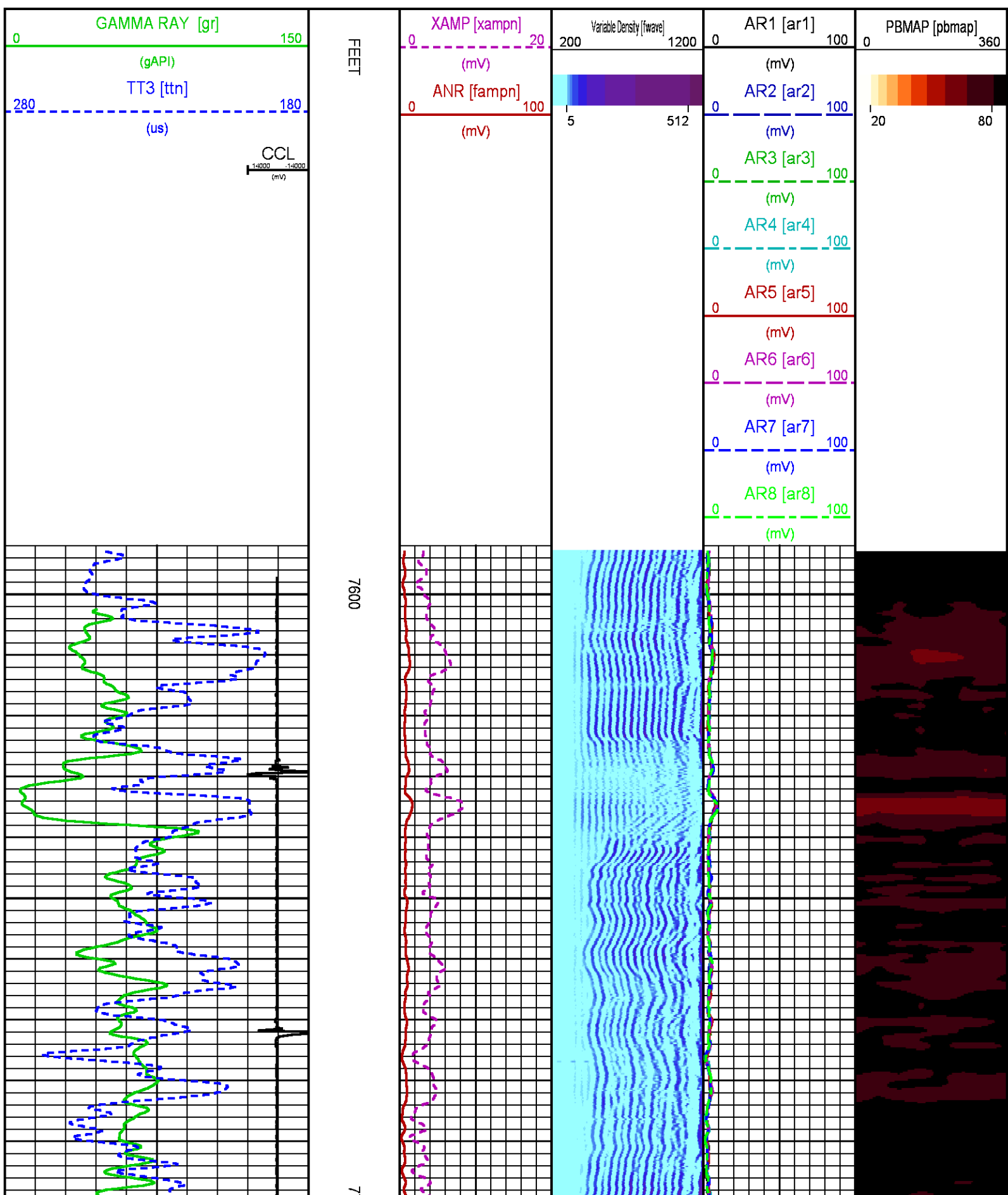
PERCENT BOND CEMENT MAP					
MEASUREMENT TYPE	PARAMETER	VALUE	UNITS	INTERVAL (ft)	
RAL FREE PIPE AMPLITUDE	FREE AMP REC 1	80	mV	TOP	BOTTOM
	FREE AMP REC 2	80	mV	"	"
	FREE AMP REC 3	80	mV	"	"
	FREE AMP REC 4	80	mV	"	"
	FREE AMP REC 5	80	mV	"	"
	FREE AMP REC 6	80	mV	"	"
	FREE AMP REC 7	80	mV	"	"
	FREE AMP REC 8	80	mV	"	"
RAL FULL BOND AMPLITUDE	FULL BOND AMP REC 1	2	mV	"	"
	FULL BOND AMP REC 2	2	mV	"	"
	FULL BOND AMP REC 3	2	mV	"	"
	FULL BOND AMP REC 4	2	mV	"	"
	FULL BOND AMP REC 5	2	mV	"	"
	FULL BOND AMP REC 6	2	mV	"	"
	FULL BOND AMP REC 7	2	mV	"	"
	FULL BOND AMP REC 8	2	mV	"	"

CURVE DESCRIPTION REPORT		
CURVE NAME	CREATION DATE	CURVE DESCRIPTION
F1:AR1	N/A	FIXED GATE AMPLITUDE T-R1
F1:AR2	N/A	FIXED GATE AMPLITUDE T-R2
F1:AR3	N/A	FIXED GATE AMPLITUDE T-R3
F1:AR4	N/A	FIXED GATE AMPLITUDE T-R4
F1:AR5	N/A	FIXED GATE AMPLITUDE T-R5
F1:AR6	N/A	FIXED GATE AMPLITUDE T-R6
F1:AR7	N/A	FIXED GATE AMPLITUDE T-R7
F1:AR8	N/A	FIXED GATE AMPLITUDE T-R8
F1:CCL	N/A	CASING COLLAR LOCATOR
F1:FAMPN	N/A	FIXED GATE AMPLITUDE NEAR RECEIVER
F1:FWAVE	N/A	FAR WAVE FORM
F1:GR	N/A	GAMMA RAY
F1:PBMAP	N/A	PERCENT BOND CEMENT MAP
F1:TTN	N/A	TRAVELTIME FROM NEAR TRANSMITTER-RECEIVER
F1:XAMPN	N/A	FIXED GATE AMPLITUDE NEAR RECEIVER TIMES FIVE

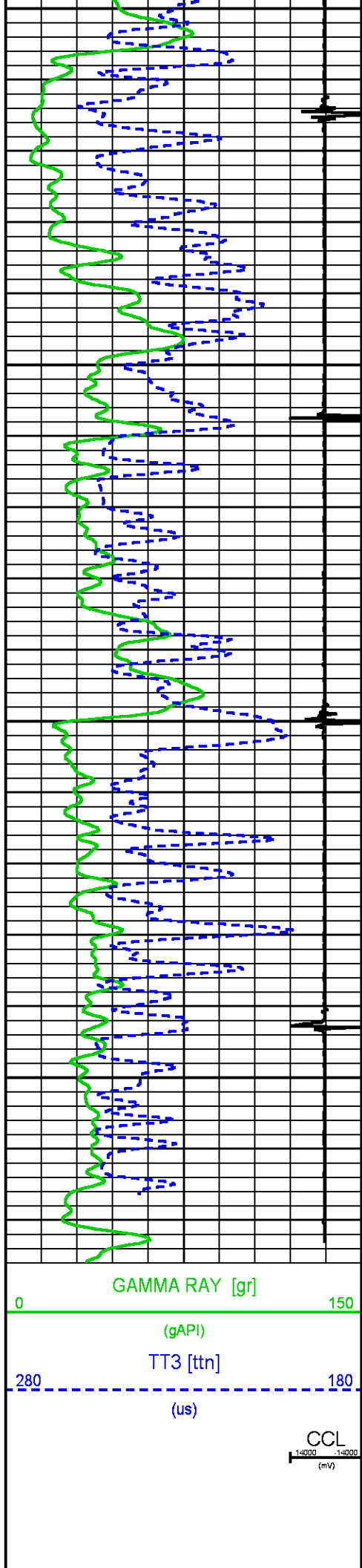
CURVE MEASURE POINT OFFSET					
CURVE	OFFSET (ft)	CURVE	OFFSET (ft)	CURVE	OFFSET (ft)
AR1	-11.25	AR5	-11.25	CCL	-5.75
AR2	-11.25	AR6	-11.25	FAMPN	-11.25
AR3	-11.25	AR7	-11.25	GR	-1.75
AR4	-11.25	AR8	-11.25	TTN	-11.25
				XAMPN	-11.25

Presentation	: SysA:/dat1a/LARAMIE_NICHOLS_FED_0994_24_19E/0994_24_19E_RAL_REPEAT.fvpdf [5"/100' Scale]
Plot Interval	: 7592.75 - 7877.5 Feet

Data File 1 : F1 : SysA:/dat1a/LARAMIE\_NICHOLS\_FED\_0994\_24\_19E/0994\_24\_19E\_RAL\_REPEAT.xtf  
Created On : N/A  
Company : LARAMIE ENERGY LLC  
Well : NICHOLS FEDER 0994-124-19E  
Field : VEGA  
File Interval : 7591.75 - 7878.75 Feet  
OCT : p012g




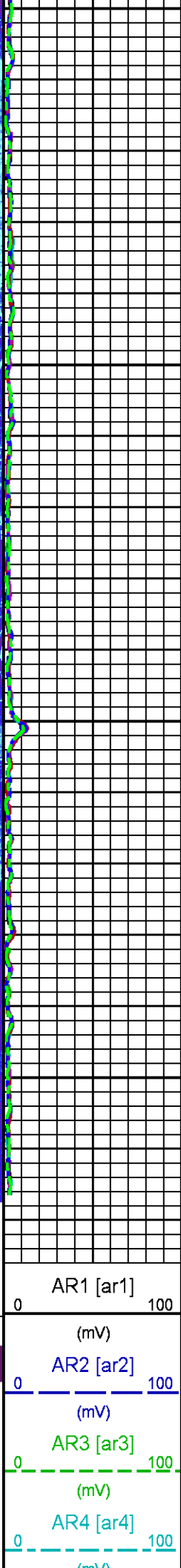
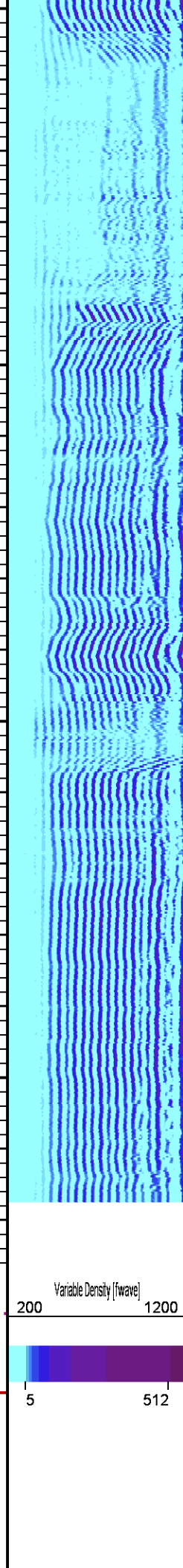
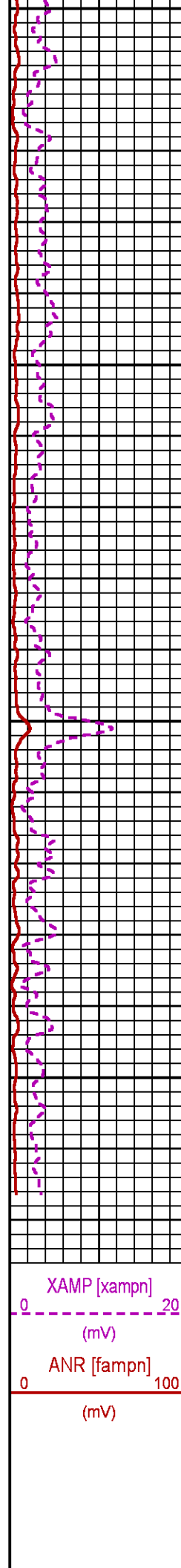


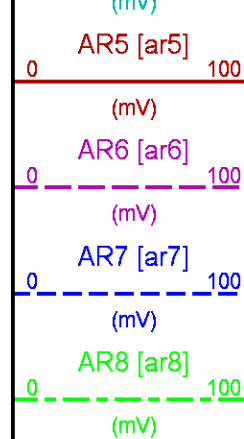


700

7800

FEET





## CALIBRATION / VERIFICATION SUMMARY

Source File: /dat1a/LARAMIE\_NICHOLS\_FED\_0994\_24\_19E/p012g.tp1

### RAL PRIMARY CALIBRATION SUMMARY

TOOL #: 1426XA 11871500

DATE/TIME PERFORMED: Sun Jun 24 10:14:56 2018

UNIT #: 5753XD 111111

	NEAR (mV)	RADIAL (mV)	FAR (mV)
TARGETS	100.00	100.00	150.00

	NEAR	R1	R2	R3	R4	R5	R6	R7	R8	FAR	CAL
ZERO (mV)	-0.25	-0.18	-0.01	-0.26	-0.13	-0.09	-0.10	0.32	-0.01	-0.50	0.00
AMP FLUID (mV)	42	41	41	41	42	42	42	41	41	56	40
TT (us)	218	218	218	217	217	216	216	216	218	325	218
M FACTOR	2.39	2.45	2.46	2.41	2.40	2.40	2.40	2.48	2.46	2.67	2.49

### RAL BEFORE LOG VERIFICATION SUMMARY

TOOL #: 1426XA 11871500

DATE/TIME PERFORMED: Sun Jun 24 14:30:02 2018

DAYS SINCE CAL: 0

UNIT #: 5753XD 111111

CABLE #: ML4291 SMALL1

	NEAR (mV)	R1 (mV)	R2 (mV)	R3 (mV)	R4 (mV)	R5 (mV)	R6 (mV)	R7 (mV)	R8 (mV)	FAR (mV)	CAL (mV)
ZERO	-0.86	-0.58	-0.22	-0.73	-0.76	-0.41	-0.34	0.02	-0.21	-1.56	-0.04
AMP AIR	0.95	0.55	0.24	0.74	0.79	0.57	0.42	0.81	0.41	1.55	100.21

SHOP M FACTOR	SHOP A FACTOR	WIRELINE FACTOR
2.49	0.00	1.00

### GR PRIMARY CALIBRATION SUMMARY

TOOL #: 1355XA 12670180

DATE/TIME PERFORMED: Thu Mar 29 16:39:27 2018

UNIT #: 4352 ML4352

CALB JIG #: 4702NK DA\_228

	BACKGROUND (cts)	CALBRTR ON (cts)	CR DIFF (cts/s)	MULT	BACKGROUND (gAPI)	CALBRTR ON (gAPI)	CALBRTR (gAPI)
GR	41.51	221.16	179.6	0.557	23.11	123.11	100

## GR PRIMARY VERIFICATION SUMMARY

TOOL #: 1355XA 12670180

DATE/TIME PERFORMED: Thu Mar 29 16:50:56 2018

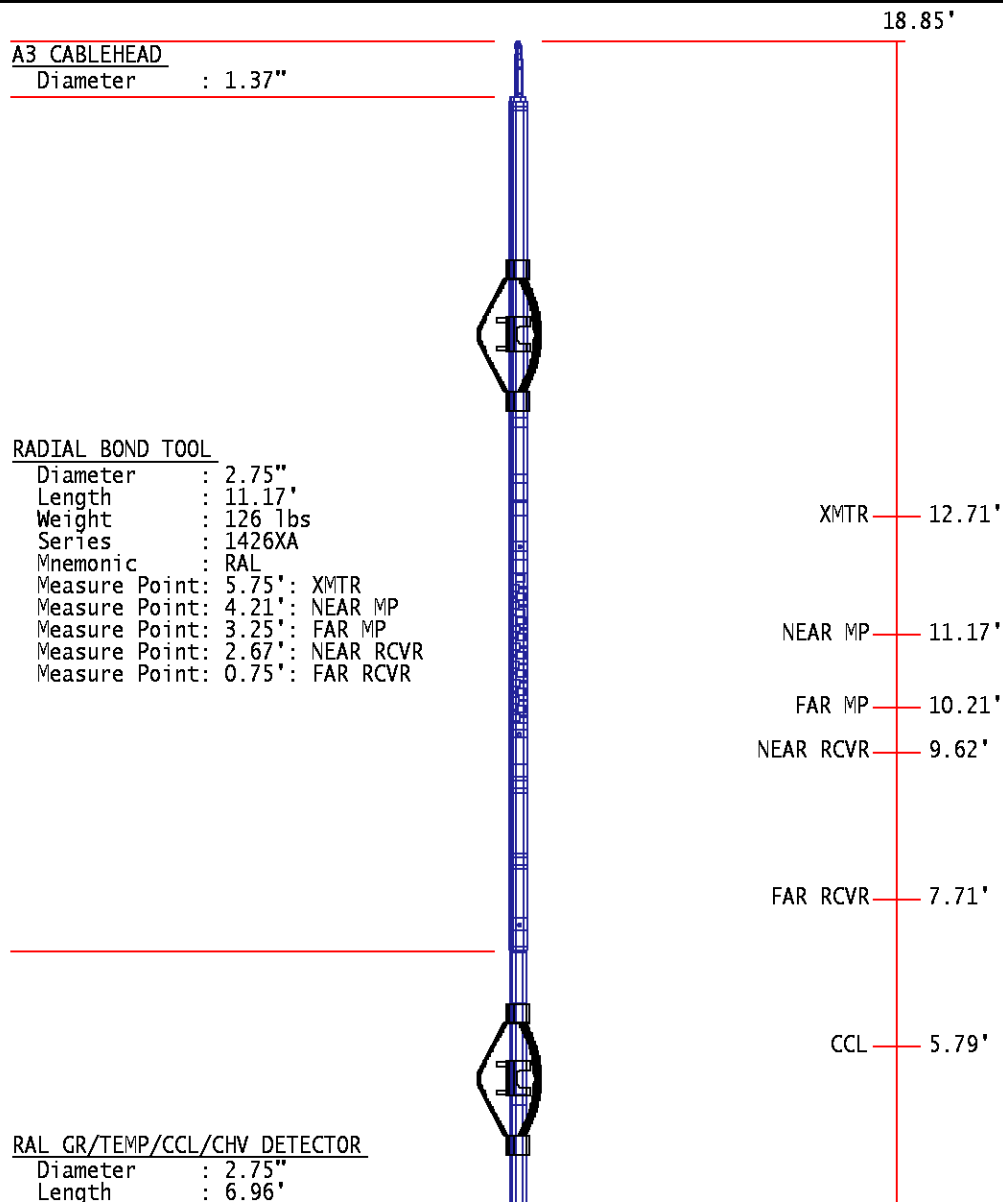
UNIT #: 4352 ML4352

VERI JIG #: 4702NK DA\_228

	BACKGROUND (cts)	CALBRTR ON (cts)	MULT	BACKGROUND (gAPI)	CALBRTR ON (gAPI)	DIFF. (gAPI)
GR	40.09	214.13	0.557	22.32	119.20	96.88
						90.00 110.00

## INSTRUMENT CONFIGURATION

Source File: /dat1a/LARAMIE\_NICHOLS\_FED\_0994\_24\_19E/p012g~RAL-tdg



Weight : 85 lbs  
Series : 1355XA  
Mnemonic : RAL  
Measure Point: 5.79': CCL  
Measure Point: 1.67': GR  
Measure Point: 0.17': TEMP

GR 1.67'

TEMP 0.17'

TOTAL LENGTH: 18.85'  
TOTAL WEIGHT: 227 lbs  
MAX DIAMETER: 0.400"

**BAKER  
HUGHES**  
a GE company



**ECLIPS**

**COMPANY**

LARAMIE ENERGY LLC

**WELL**

NICHOLS FEDERAL 0994-24-19E

**FIELD**

VEGA

**COUNTY**

MESA

**STATE** COLORADO

**FILE NO:**

CH136072

**API NO:**

05077103930000

**LOCATION:**

SHL: 2317' FNL & 2791' FWL

BHL: 697' FSL & 1423' FEL

**ELEVATIONS:**

KB 7236 FT

DF

GL 7212 FT

SEC 24 TWP 9 S RGE 94 W

DATE 24-Jun-2018