Page 1

Schlumberger

Schlumberger

Schlumberger, Fairbanks NO, Aleutian Island Arc, AK, US

Well Name: Fairbanks NO
Field: Aleutian Island Arc
County: Aleutian Island Arc
State: AK
Country: US
Surface Location: Lat: 0.000 Long: 0.000
Permanent Datum: Mean Sea Level
Elevation: 0.00 m
Log Measured From: Rotary Table
Drilling Measured From: Rotary Table

Date	Run No.	Service	Time Logged	Max. Depth
2-Jun-2010	1	DSI	2:00	1000.0 m

Casing	Bit Size	Depth
20.000 in	26.000 in	1000.0 m

Source of Sample	Rotary Table
Rm @ Meas. Temp.	0.000 ohm-m @ 0.000 °C
Rmf @ Meas. Temp.	0.000 ohm-m @ 0.000 °C
Rmc @ Meas. Temp.	0.000 ohm-m @ 0.000 °C
Rm @ BHT	0.000 ohm-m @ 0.000 °C
Max. Rec. Temp.	0.000 °C
Equipment Number	0000
Location	
Recorded By	Schlumberger
Witnessed By	

Run	Service	Start	End	Depth Drilled	Hole Size	Depth Logged	Bit Type	Bit Serial	Jets	Mud Type	Mud Density	Mud Viscosity	Mud Resistivity	Mud Temperature
1	DSI	2-Jun-2010	2-Jun-2010	0.0 m	26.000 in	1000.0 m								

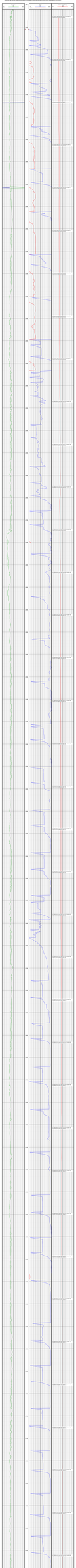
Depth
Scale
Gamma Ray
Caliper
Bit Size
Resistivity
Deep Resistivity
Shallow Resistivity
Density
Porosity
Neutron Porosity
Sonic
Compressional Sonic
Shear Sonic
Spectral Gamma Ray
Potassium
Thorium
Uranium
Caliper 1
Caliper 2
Bit Size
Azimuthal Density
Azimuthal Porosity
Azimuthal Resistivity
Azimuthal Gamma Ray
Image Quality
Image Orientation
Dip Angle
Dip Azimuth
Image Resistivity
Image Gamma Ray
Image Caliper
Image Density
Image Porosity
Image Sonic
Image Spectral Gamma Ray
Image Potassium
Image Thorium
Image Uranium
Image Caliper 1
Image Caliper 2
Image Bit Size
Image Azimuthal Density
Image Azimuthal Porosity
Image Azimuthal Resistivity
Image Azimuthal Gamma Ray
Image Quality
Image Orientation
Image Dip Angle
Image




Gamma
Depth
Gr
Depth
Station Date Time
Gr
Depth