



# RADIAL CEMENT BOND LOG

FILE NO: CH137639	COMPANY <b>LARAMIE ENERGY LLC</b>
API NO: 05077103960000	WELL <b>NICHOLS 0994-24-13E</b>
	FIELD <b>VEGA</b>
	COUNTY <b>MESA</b> STATE <b>COLORADO</b>

Ver. 4.10	LOCATION: SHL: 2280' FNL & 2794' FWL BHL: 2223' FSL & 1441' FEL SEC <u>24</u> TWP <u>9S</u> RGE <u>94W</u>	OTHER SERVICES RPM
-----------	---	-----------------------

PERMANENT DATUM LOG MEASURED FROM DRILL. MEAS. FROM	GL ELEVATION 7212 FT KB 24 FT ABOVE P.D. KB 7212 FT	ELEVATIONS: KB 7236 FT DF GL 7212 FT
---	---	---

DATE	27-Jun-2018
RUN	1
SERVICE ORDER	US137639
DEPTH DRILLER	7659 FT
DEPTH LOGGER	7512 FT
BOTTOM LOGGED INTERVAL	7512 FT
TOP LOGGED INTERVAL	24 FT
TIME STARTED	14:30
TIME FINISHED	17:00
OPERATOR RIG TIME	2.5 HRS
TYPE OF FLUID IN HOLE	WATER
FLUID DENSITY	NA
FLUID SALINITY	NA
FLUID LEVEL	64 FT
LOGGED CEMENT TOP	1980 FT
WELLHEAD PRESSURE	0 PSI
MAXIMUM HOLE DEVIATION	NA
NOMINAL LOGGING SPEED	100 F/MN
MAX. RECORDED TEMP.	222 DEGF
REFERENCE LOG	NA
REFERENCE LOG DATE	NA
EQUIP. NO.	ML-4268
LOCATION	GRAND JCT.
RECORDED BY	T. NEWELL
WITNESSED BY	NA

IN MAKING INTERPRETATIONS OF LOGS OUR EMPLOYEES WILL GIVE THE CUSTOMER THE BENEFIT OF THEIR BEST JUDGEMENT. BUT SINCE ALL INTERPRETATIONS ARE OPINIONS BASED ON INFERENCES FROM ELECTRICAL OR OTHER MEASUREMENTS, WE CANNOT, AND WE DO NOT GUARANTEE THE ACCURACY OR CORRECTNESS OF ANY INTERPRETATION. WE SHALL NOT BE LIABLE OR RESPONSIBLE FOR ANY LOSS, COST, DAMAGES, OR EXPENSES WHATSOEVER INCURRED OR SUSTAINED BY THE CUSTOMER RESULTING FROM ANY INTERPRETATION MADE BY ANY OF OUR EMPLOYEES.

## REMARKS

RUN 1 TRIP 1: 2 OPERATIONS RUN IN THE WELL

\*OPERATION 1: RAL/GR/CCL RUN CENTRALIZED\*

\*\*OPERATION 2: RPM/GR/CCL RUN IN PNC-3D MODE\*\*

SJ: 5768' - 5788'

SJ: 6638' - 6658'

## EQUIPMENT DATA

RUN	TRIP	TOOL	SERIES NO.	SERIAL NO.	POSITION
1	1	RAL	1426XA	10124114	CENTRALIZED
1	1	GR/CCL	1355XA	12568544	CENTRALIZED

# RAL MAIN PASS 0 PSI

ECLIPS 7.0i ECLIPS General Release Rel 7.0i Thu Jun 08 20:36:10 CDT 2017

Patches: 4

Plotted: Thu Jun 28 15:33:30 2018

## PARAMETER AND FILTER SUMMARY REPORT

FILE: /dat1a/LARAMIE\_NICHOLS\_0994-24-13E/p012g02.prm  
 LOGGING MODE: DEPTH DIRECTION: UP  
 TOP DEPTH: 7.000 ft BOTTOM DEPTH: 7508.579 ft

### SYMMETRIC FILTER

MEASUREMENT TYPE	PARAMETER	VALUE	UNITS	INTERVAL (ft)	
GR	FILTER ()	medium (1)		TOP	BOTTOM
AMPLITUDE	FILTER ()	medium (1)		"	"
TRAVEL TIME	FILTER ()	medium (1)		"	"

### RAL CCL PROCESSING

MEASUREMENT TYPE	PARAMETER	VALUE	UNITS	INTERVAL (ft)	
CCL FLOOR	CCL FLOOR	0.00		TOP	BOTTOM

### ANALOG RAL PROCESSING

MEASUREMENT TYPE	PARAMETER	VALUE	UNITS	INTERVAL (ft)	
AMPLITUDE WINDOW (NEAR)	AMP WINDOW START (fgp1*)	185	us	TOP	BOTTOM
	AMP WINDOW START (fgp2*)	185	us	"	"
	AMP WINDOW START (fgp3*)	185	us	"	"
	AMP WINDOW START (fgp4*)	185	us	"	"
	AMP WINDOW START (fgp5*)	185	us	"	"
	AMP WINDOW START (fgp6*)	185	us	"	"
	AMP WINDOW START (fgp7*)	185	us	"	"
	AMP WINDOW START (fgp8*)	185	us	"	"
	AMP WINDOW START (fgpn*)	185	us	"	"
	AMP WINDOW LENGTH	25	us	"	"
TRAVEL TIME WINDOW (NEAR)	TT WINDOW START (ttn*)	199	us	"	"
	TT WINDOW LENGTH	500	us	"	"
	FIRST BRK THRESHOLD (ttn*)	4	mV	"	"
RAL CASING PARAMETERS	PPT NEAR	200.391	us	"	"
RAL TOOL DELAY	TOOL DELAY (str1*)	-70	us	"	"
	TOOL DELAY (str2*)	-70	us	"	"
	TOOL DELAY (str3*)	-70	us	"	"
	TOOL DELAY (str4*)	-70	us	"	"
	TOOL DELAY (str5*)	-70	us	"	"
	TOOL DELAY (str6*)	-70	us	"	"
	TOOL DELAY (str7*)	-70	us	"	"
	TOOL DELAY (str8*)	-70	us	"	"
	TOOL DELAY (strn*)	-70	us	"	"
BASELINE NOISE (NEAR)	NOISE WINDOW START	125	us	"	"
	NOISE WINDOW LENGTH	25	us	"	"

### PERCENT BOND CEMENT MAP

MEASUREMENT TYPE	PARAMETER	VALUE	UNITS	INTERVAL (ft)	
RAL FREE PIPE AMPLITUDE	FREE AMP REC 1	80	mV	TOP	BOTTOM
	FREE AMP REC 2	80	mV	"	"
	FREE AMP REC 3	80	mV	"	"
	FREE AMP REC 4	80	mV	"	"
	FREE AMP REC 5	80	mV	"	"
	FREE AMP REC 6	80	mV	"	"
	FREE AMP REC 7	80	mV	"	"
	FREE AMP REC 8	80	mV	"	"
RAL FULL BOND AMPLITUDE	FULL BOND AMP REC 1	2	mV	"	"
	FULL BOND AMP REC 2	2	mV	"	"
	FULL BOND AMP REC 3	2	mV	"	"
	FULL BOND AMP REC 4	2	mV	"	"

FULL BOND AMP REC 5	2	mV	"	"
FULL BOND AMP REC 6	2	mV	"	"
FULL BOND AMP REC 7	2	mV	"	"
FULL BOND AMP REC 8	2	mV	"	"

CURVE DESCRIPTION REPORT

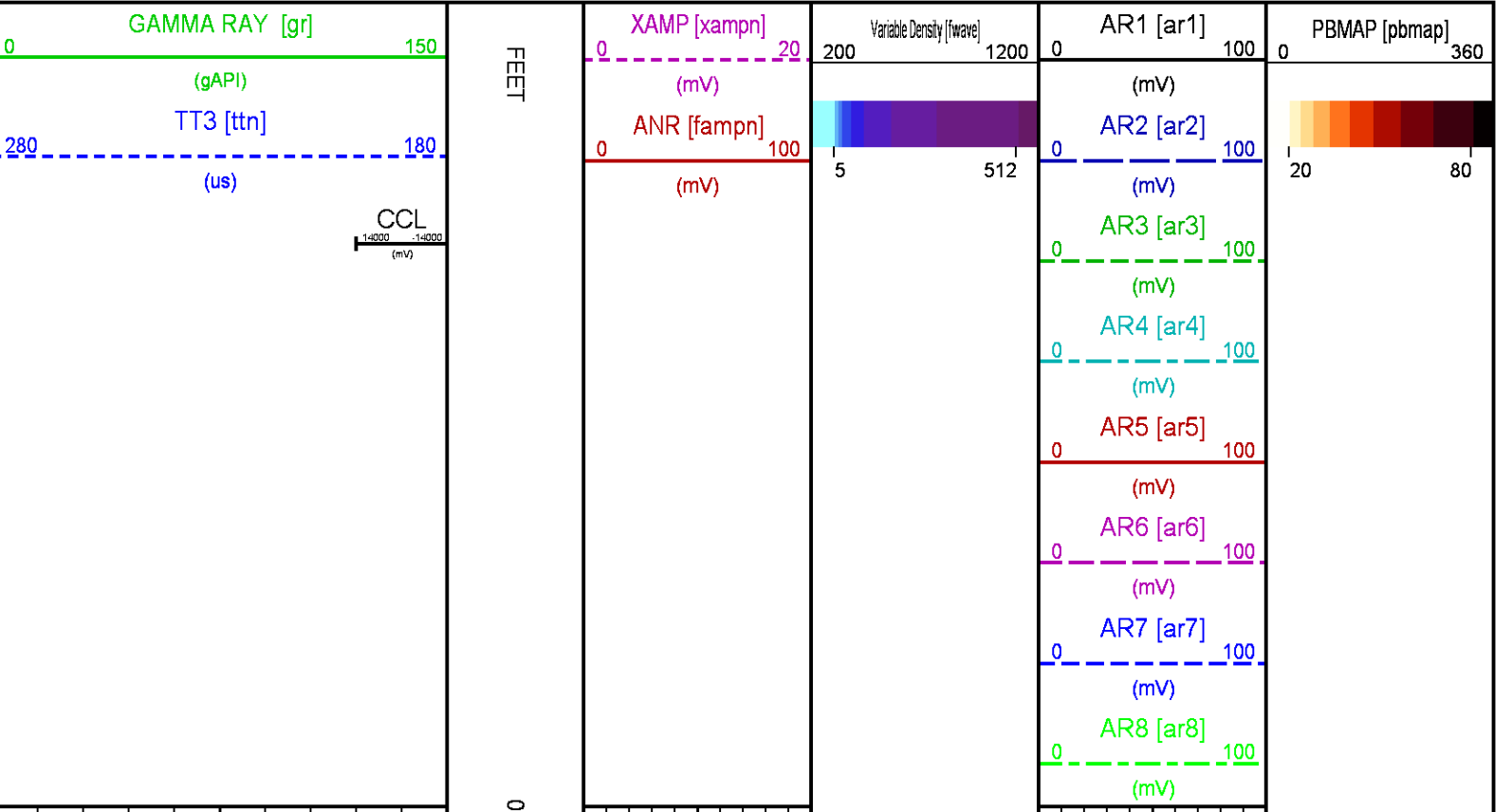
CURVE NAME	CREATION DATE	CURVE DESCRIPTION
F1:AR1	N/A	FIXED GATE AMPLITUDE T-R1
F1:AR2	N/A	FIXED GATE AMPLITUDE T-R2
F1:AR3	N/A	FIXED GATE AMPLITUDE T-R3
F1:AR4	N/A	FIXED GATE AMPLITUDE T-R4
F1:AR5	N/A	FIXED GATE AMPLITUDE T-R5
F1:AR6	N/A	FIXED GATE AMPLITUDE T-R6
F1:AR7	N/A	FIXED GATE AMPLITUDE T-R7
F1:AR8	N/A	FIXED GATE AMPLITUDE T-R8
F1:CCL	N/A	CASING COLLAR LOCATOR
F1:FAMPN	N/A	FIXED GATE AMPLITUDE NEAR RECEIVER
F1:FWAVE	N/A	FAR WAVE FORM
F1:GR	N/A	GAMMA RAY
F1:PBMAP	N/A	PERCENT BOND CEMENT MAP
F1:TTN	N/A	TRAVELTIME FROM NEAR TRANSMITTER-RECEIVER
F1:XAMPN	N/A	FIXED GATE AMPLITUDE NEAR RECEIVER TIMES FIVE

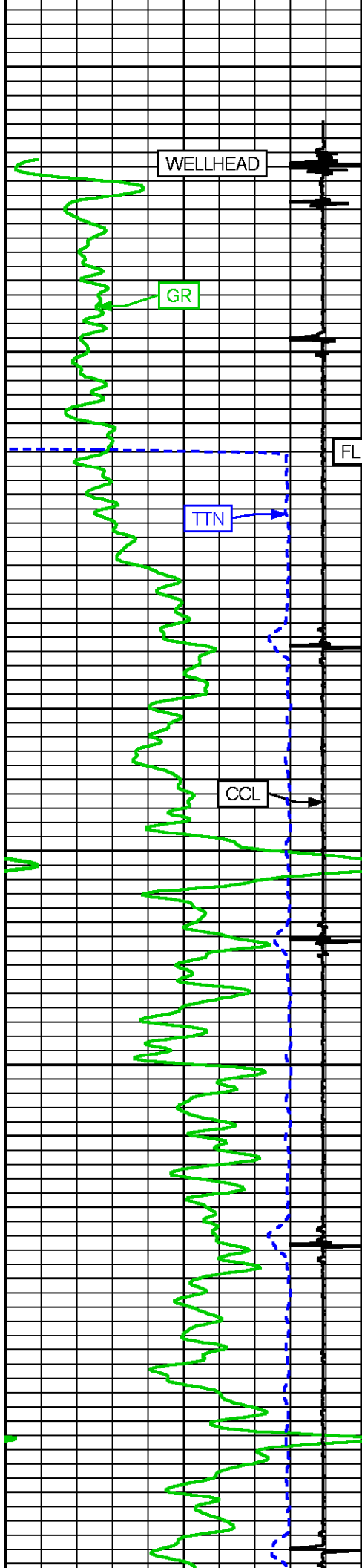
CURVE MEASURE POINT OFFSET

CURVE	OFFSET (ft)	CURVE	OFFSET (ft)	CURVE	OFFSET (ft)	CURVE	OFFSET (ft)
AR1	-11.25	AR5	-11.25	CCL	-5.75	XAMPN	-11.25
AR2	-11.25	AR6	-11.25	FAMPN	-11.25		
AR3	-11.25	AR7	-11.25	GR	-1.75		
AR4	-11.25	AR8	-11.25	TTN	-11.25		

Presentation : SysA:/dat1a/LARAMIE\_NICHOLS\_0994-24-13E/13E\_RAL\_MAIN.fvpdf [5"/100" Scale]  
Plot Interval : 0 - 7521.75 Feet


Data File 1 : F1 : SysA:/dat1a/LARAMIE\_NICHOLS\_0994-24-13E/13E\_RAL\_MAIN.xtf  
Created On : N/A  
Company : LARAMIE ENERGY LLC  
Well : NICHOLS 0994-24-13E  
Field : VEGA  
File Interval : 7 - 7523 Feet  
OCT : p012g

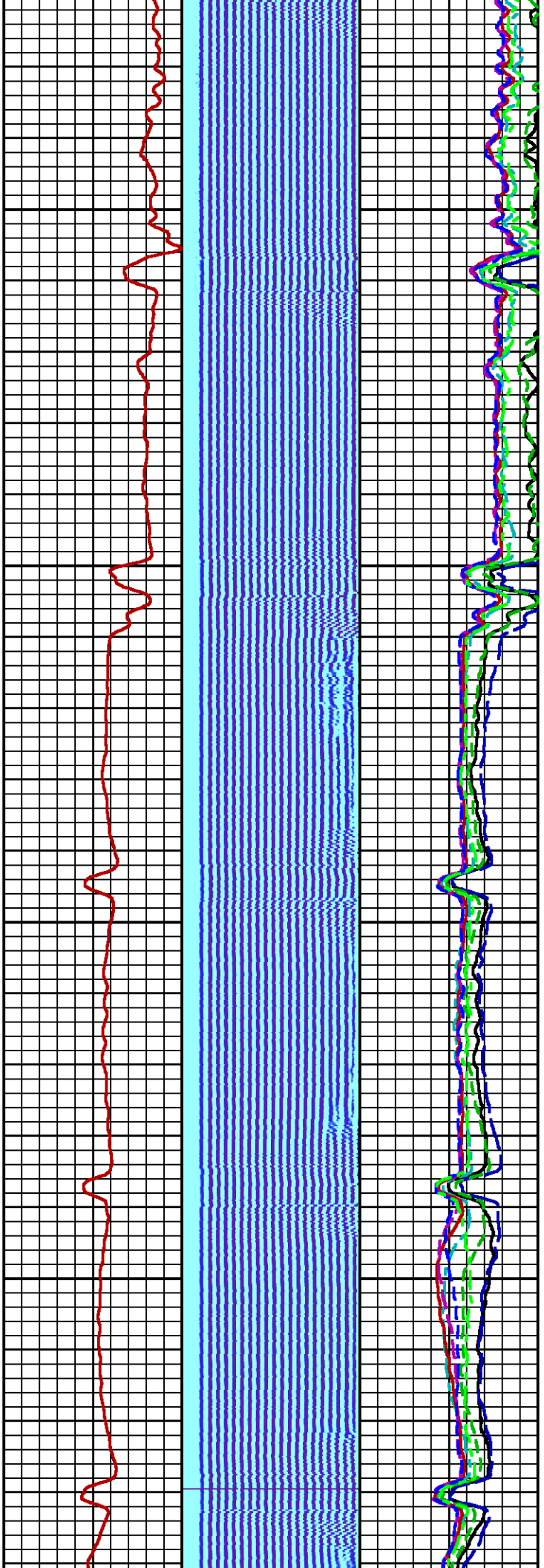




100

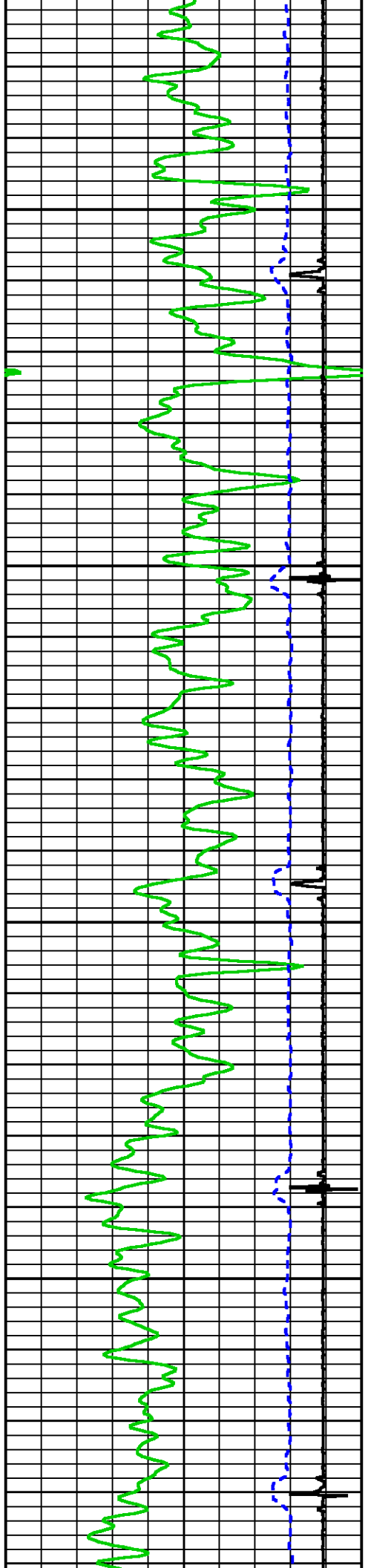
200

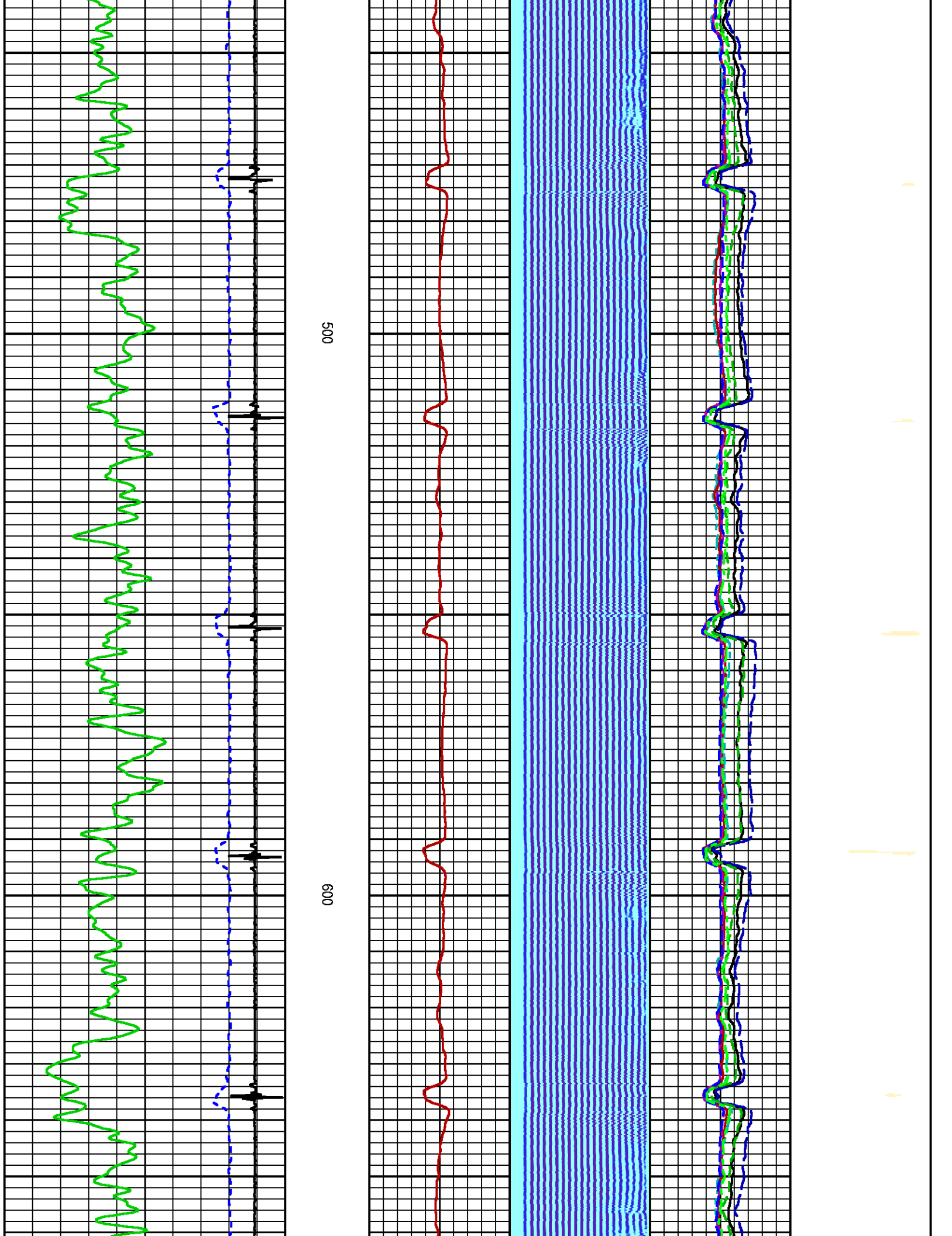




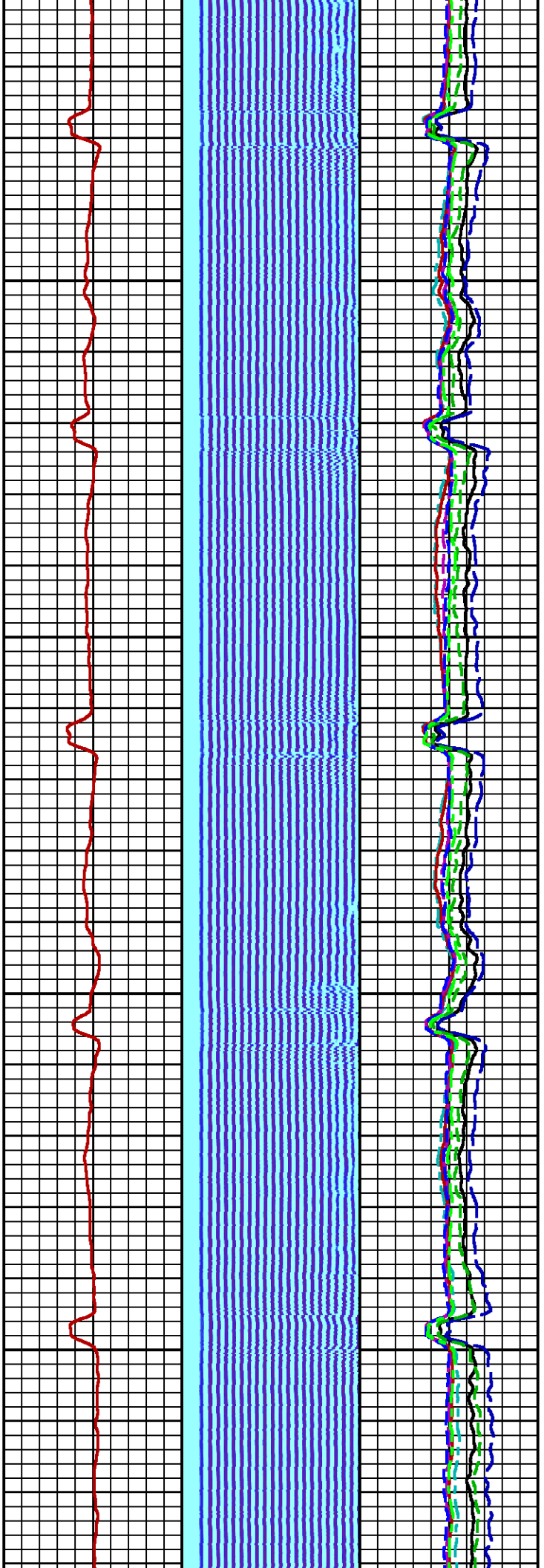
300

400



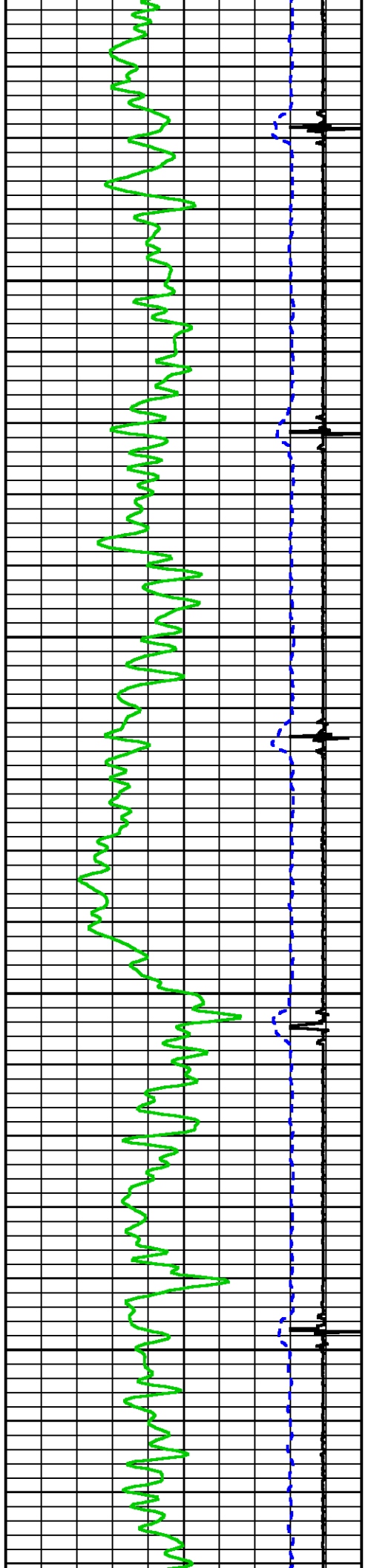


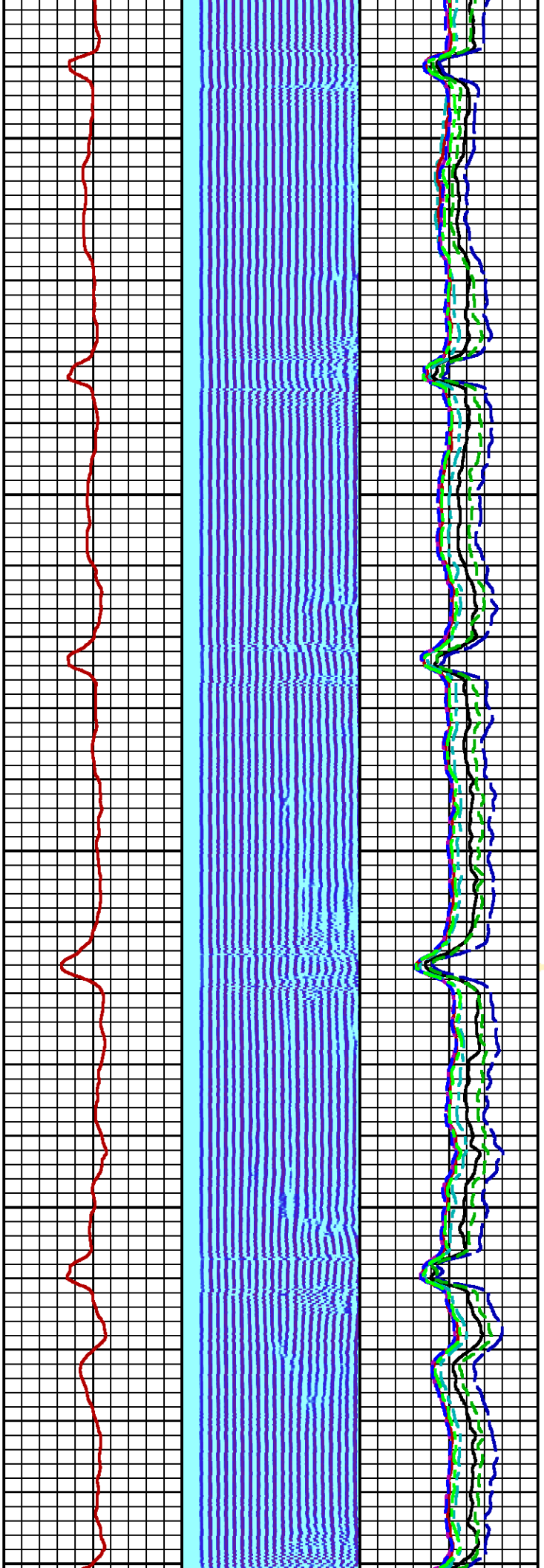




700

800

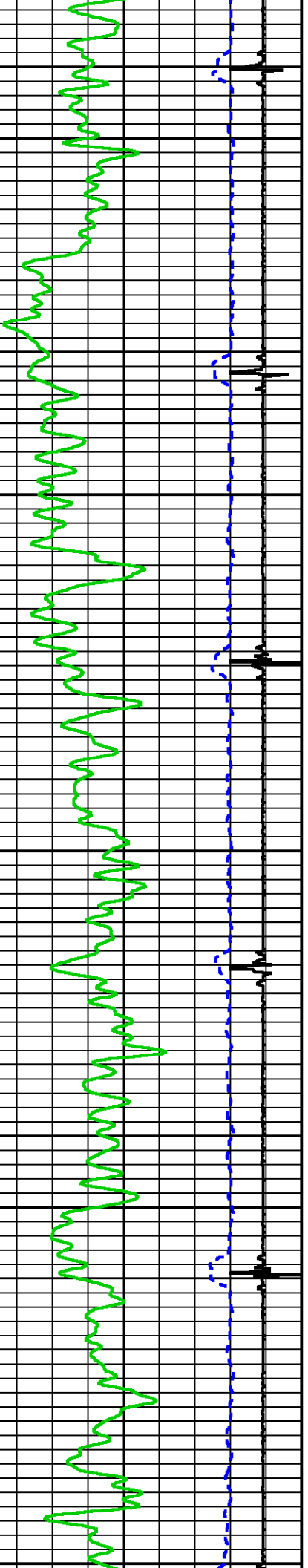




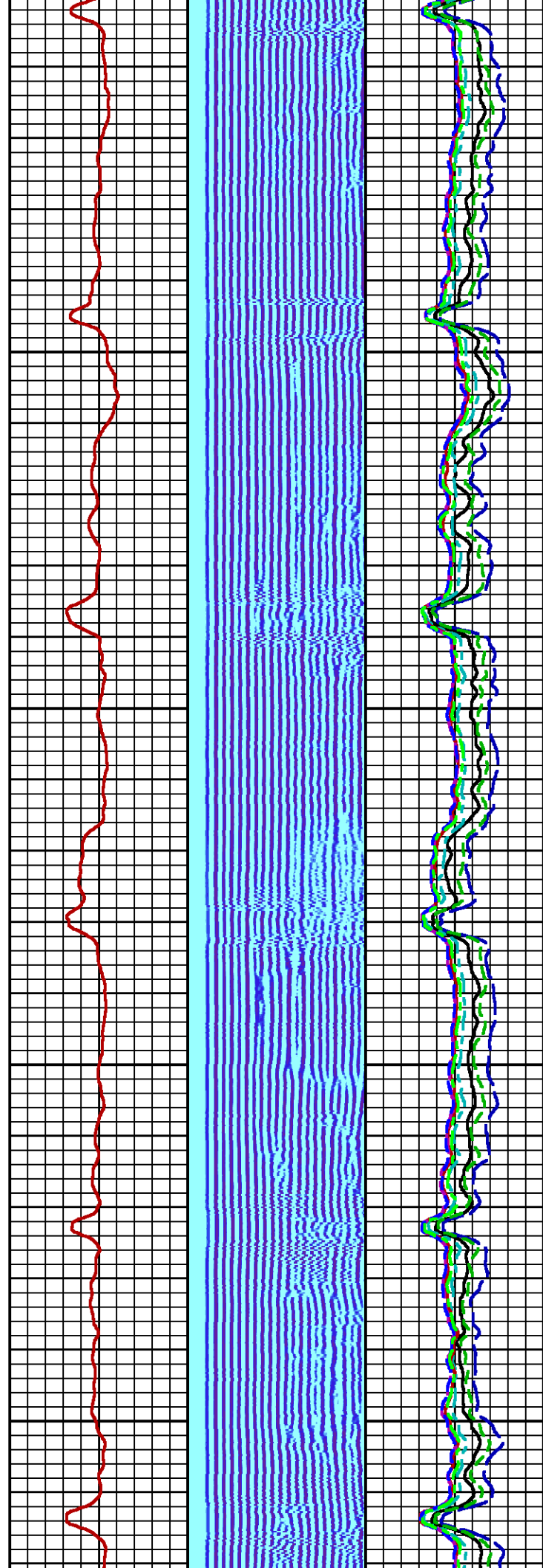

900

1000

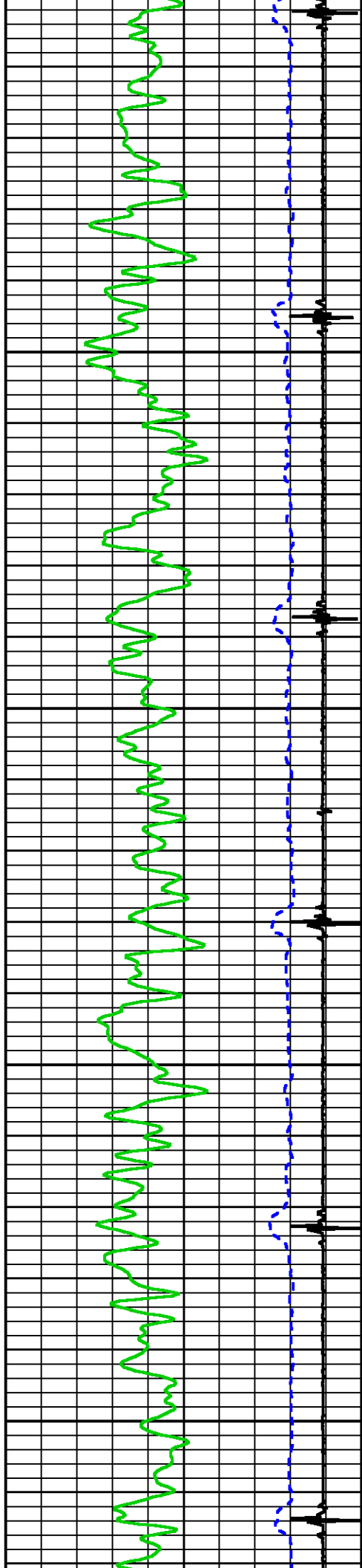
1100

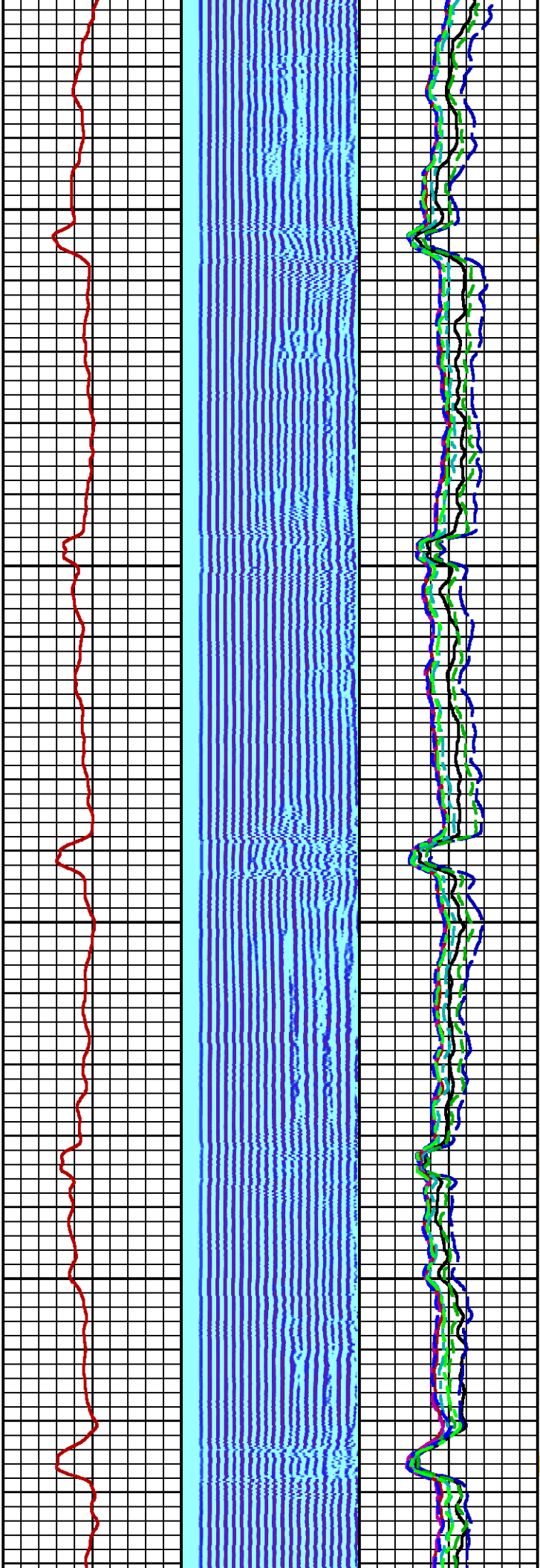







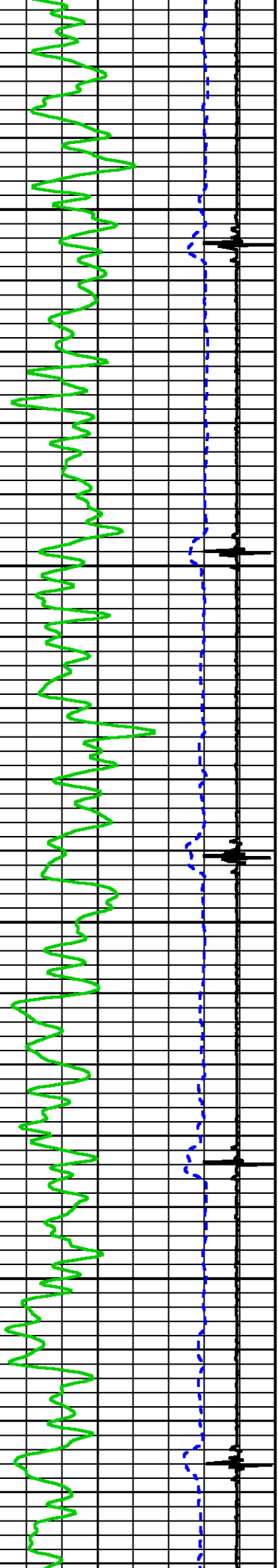
00 1200 1300


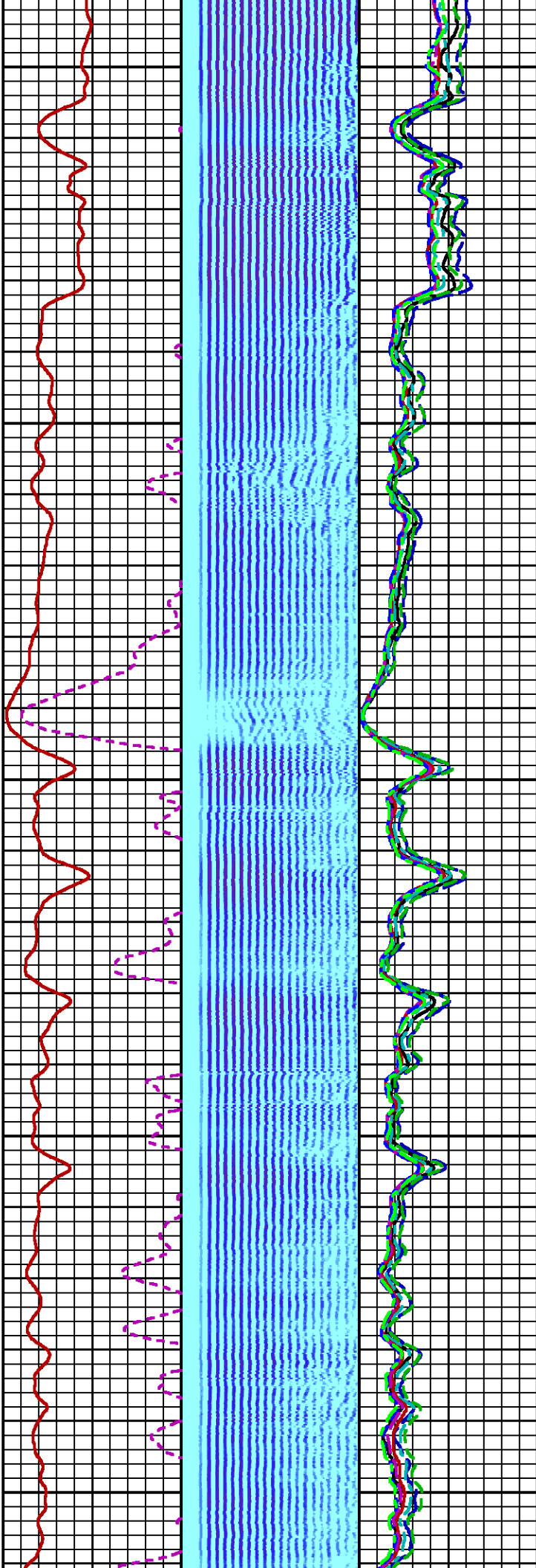



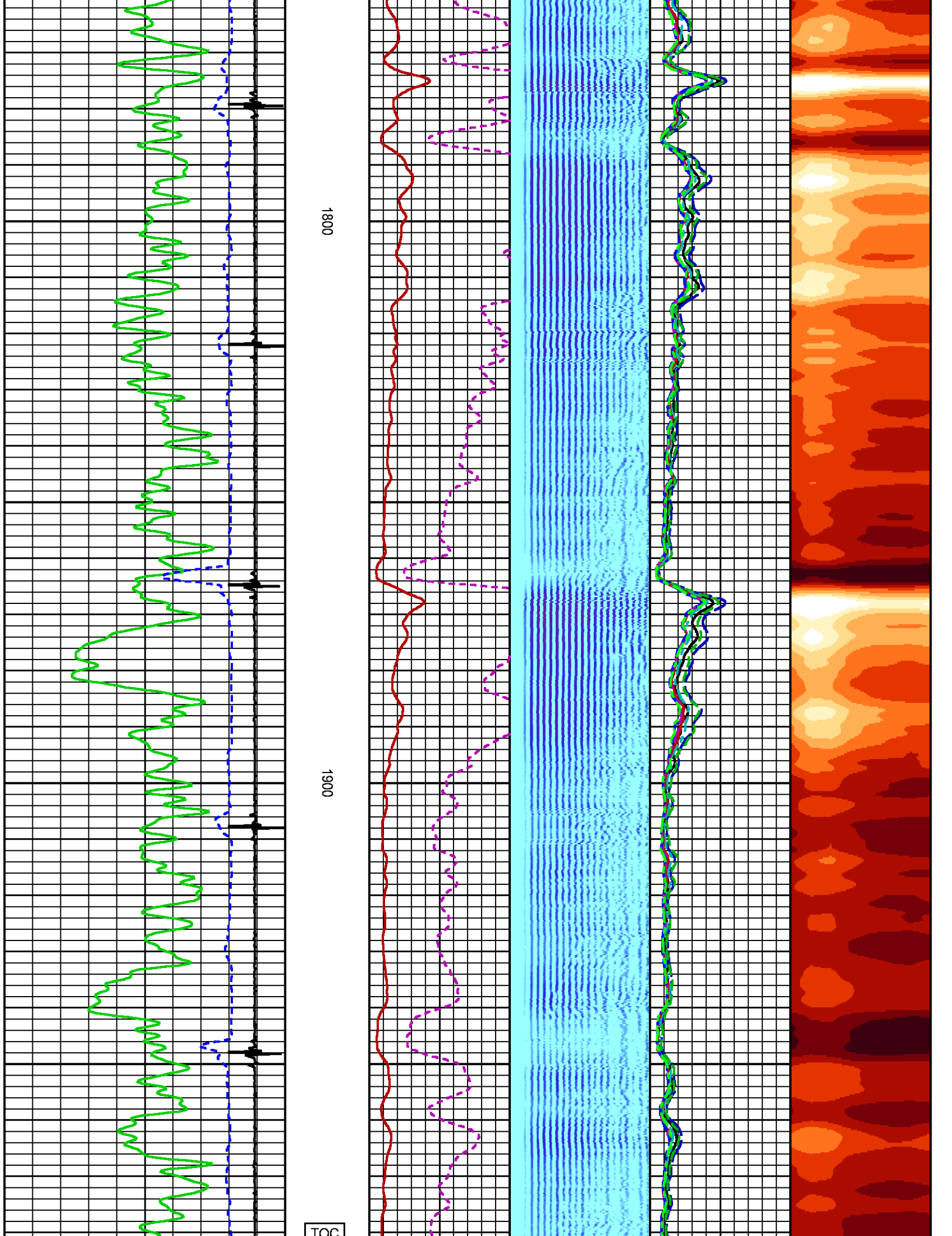


1400

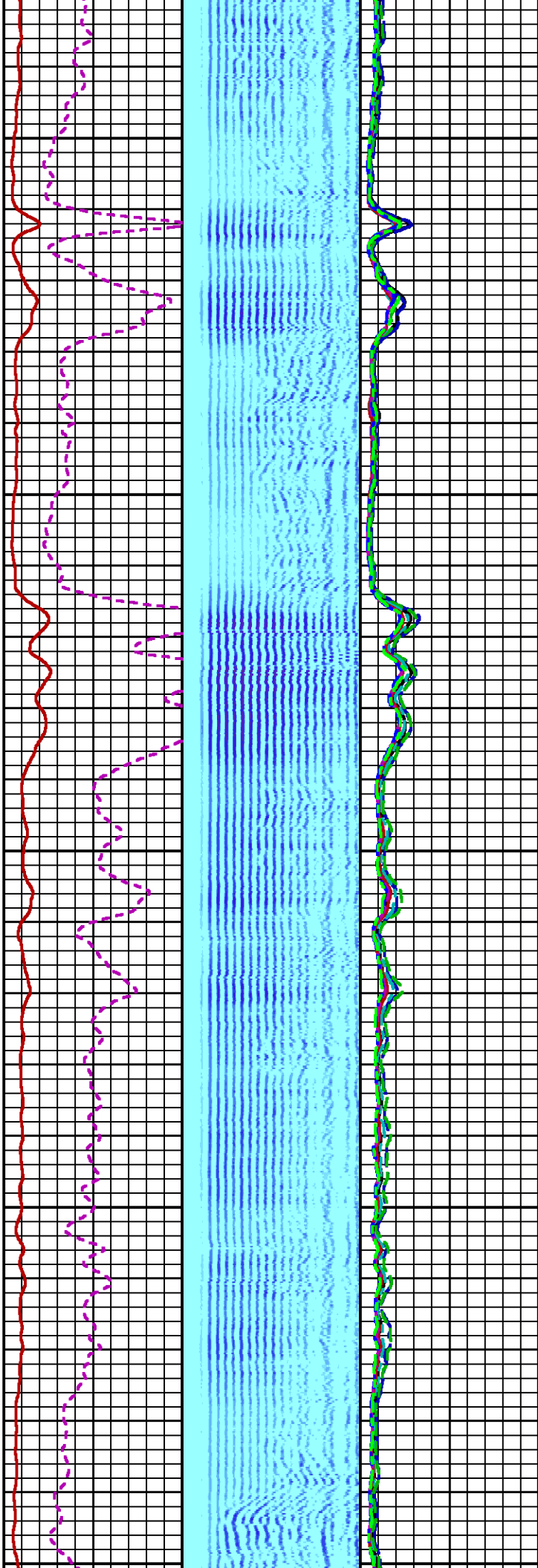

1500







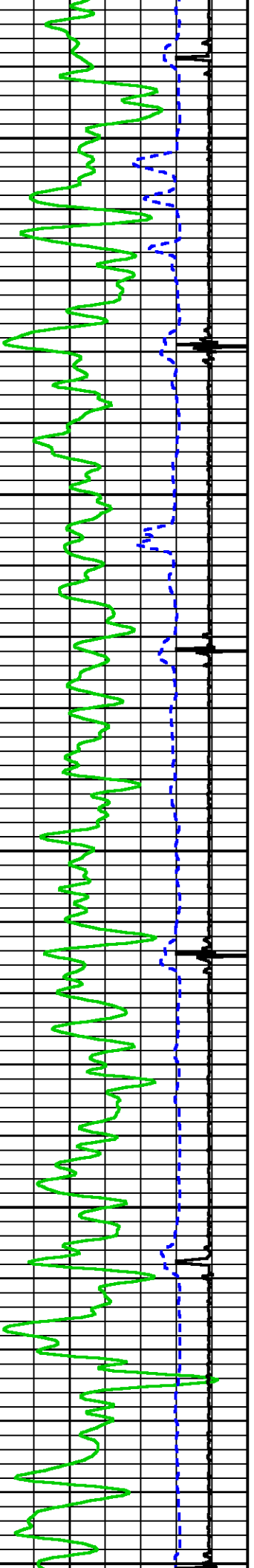


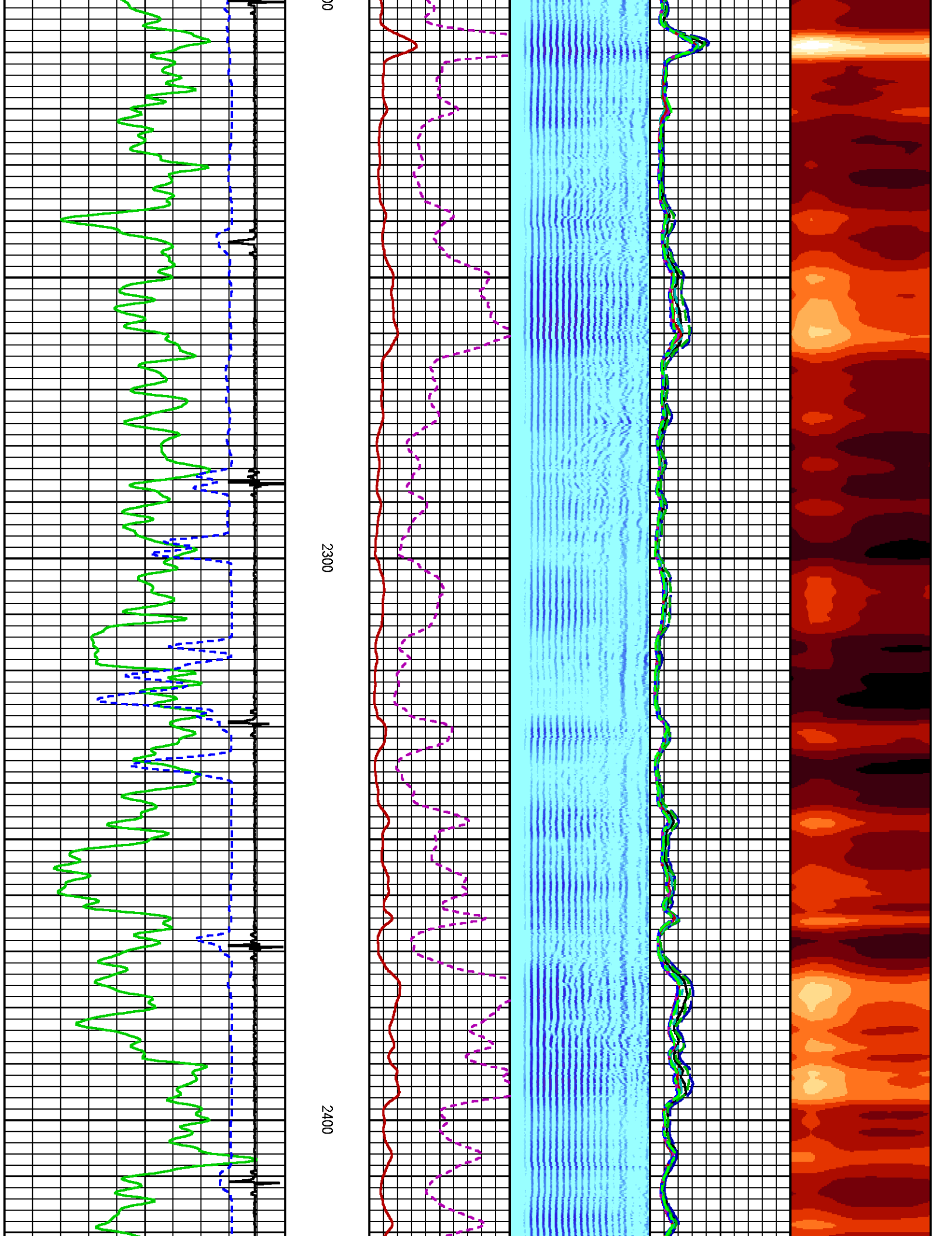


2000

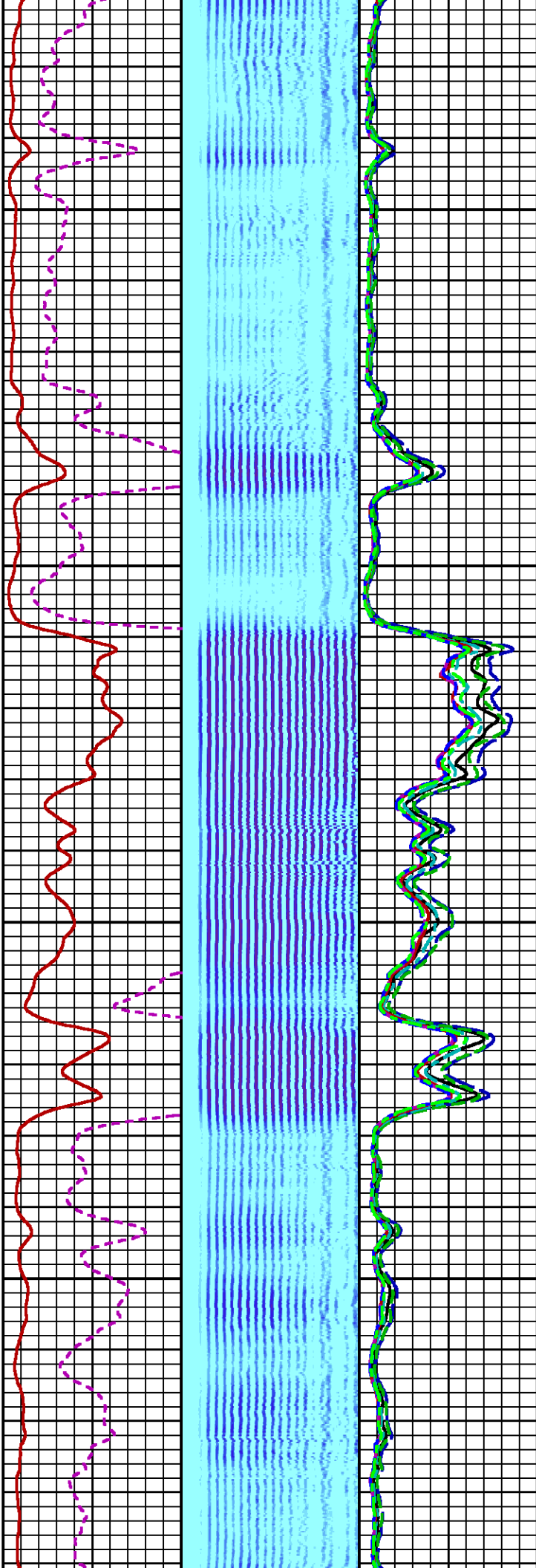
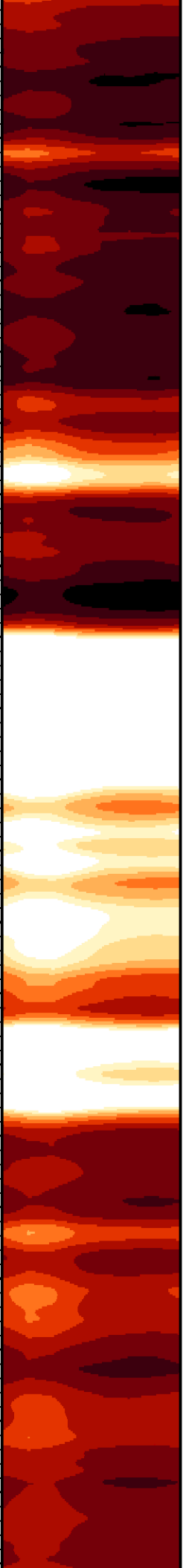
2100

2200



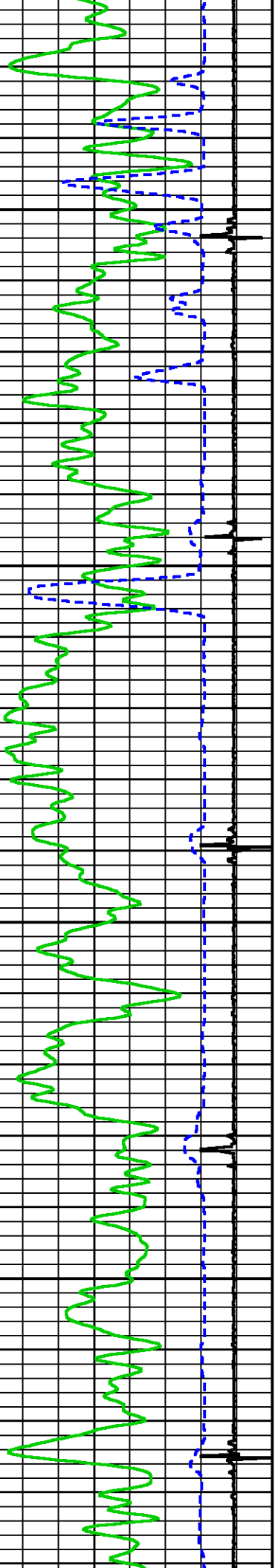


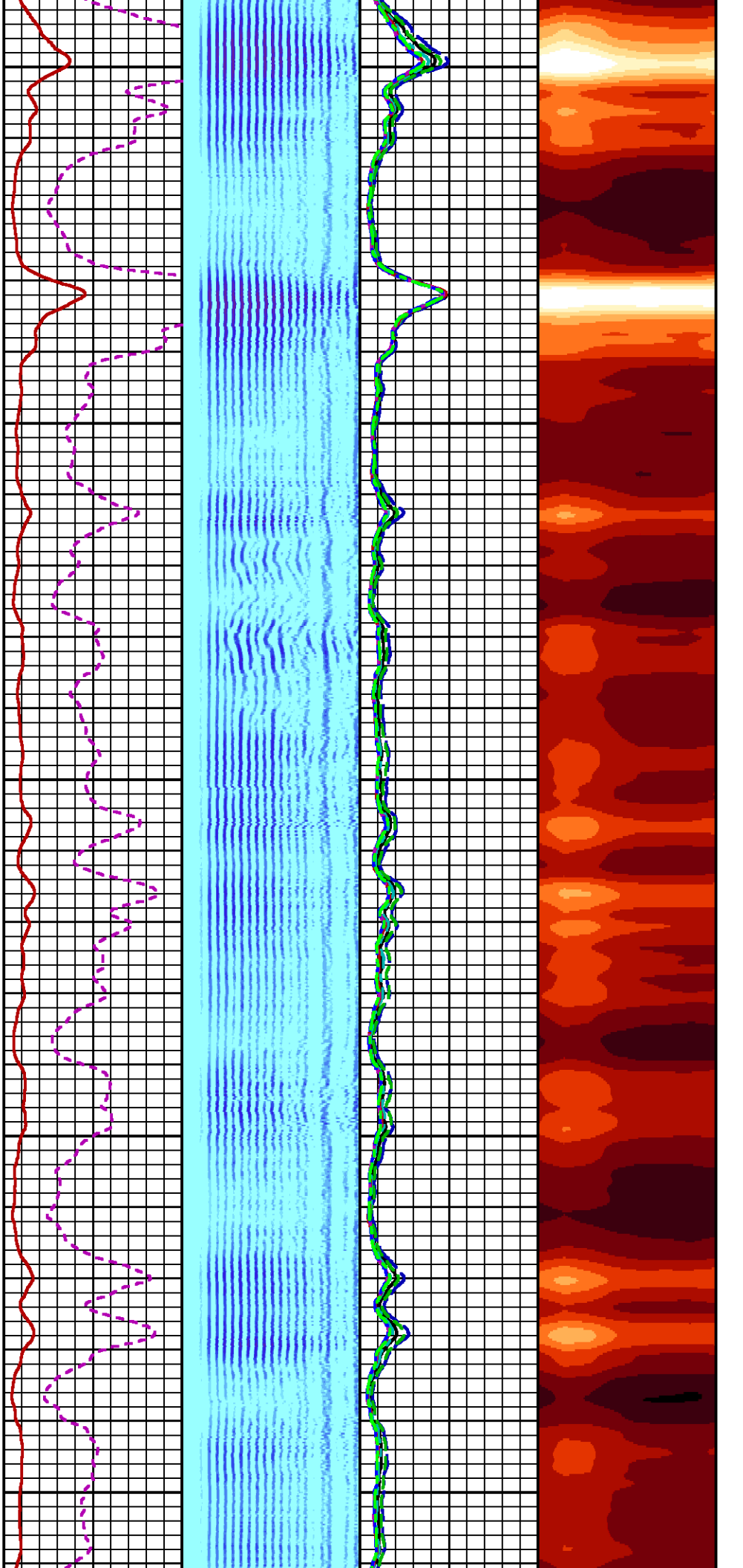




2500

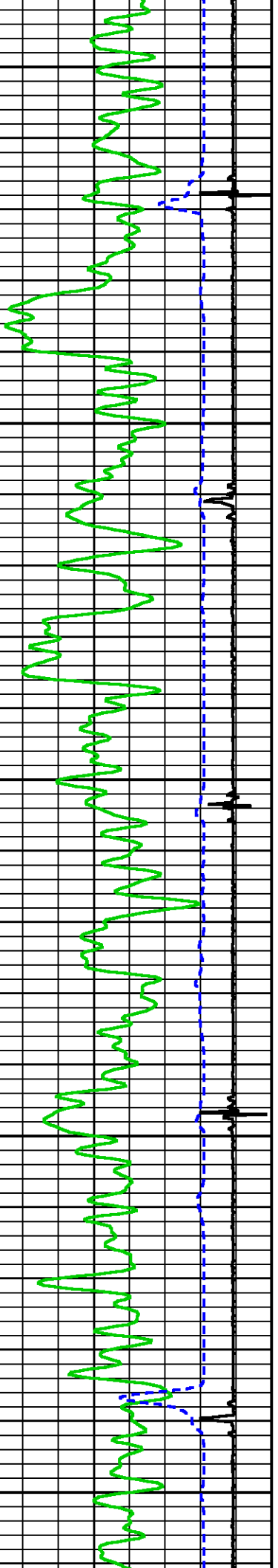
2600

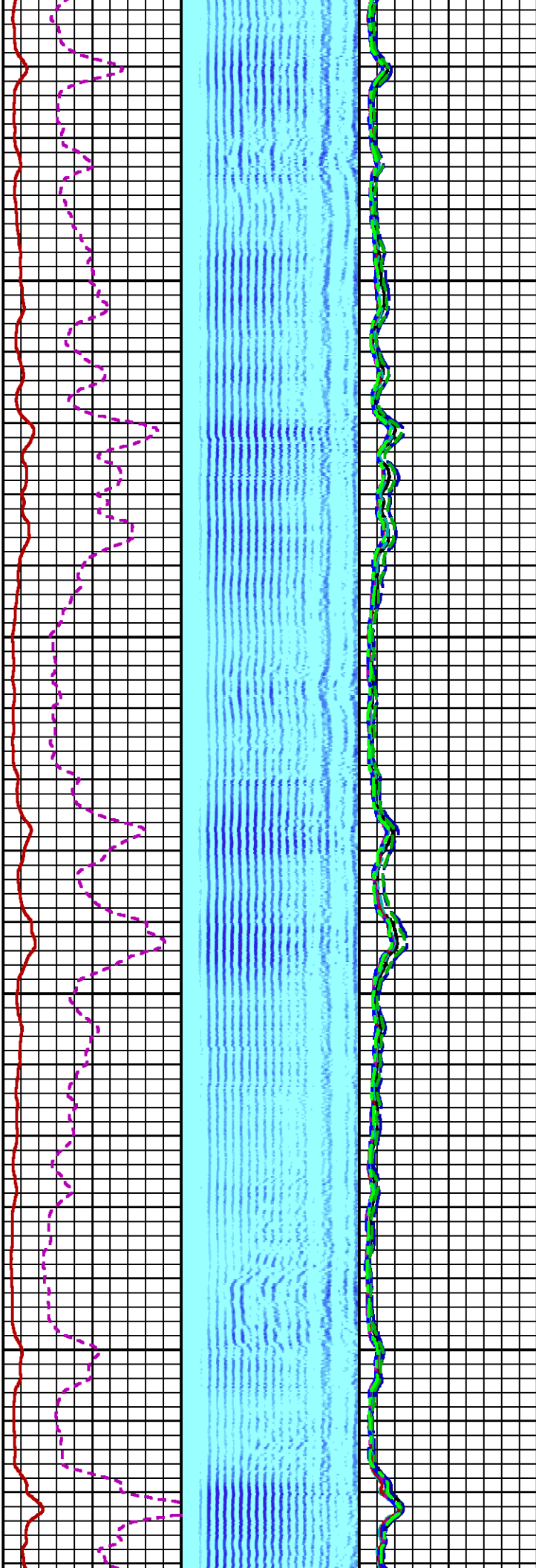




2700

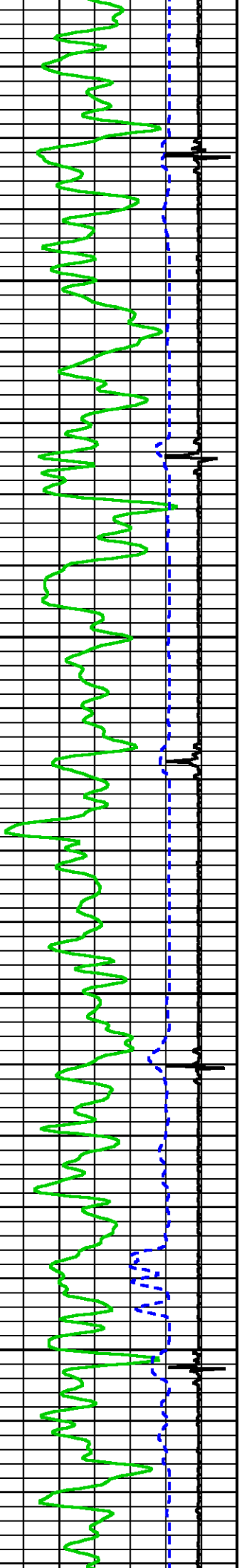
2800

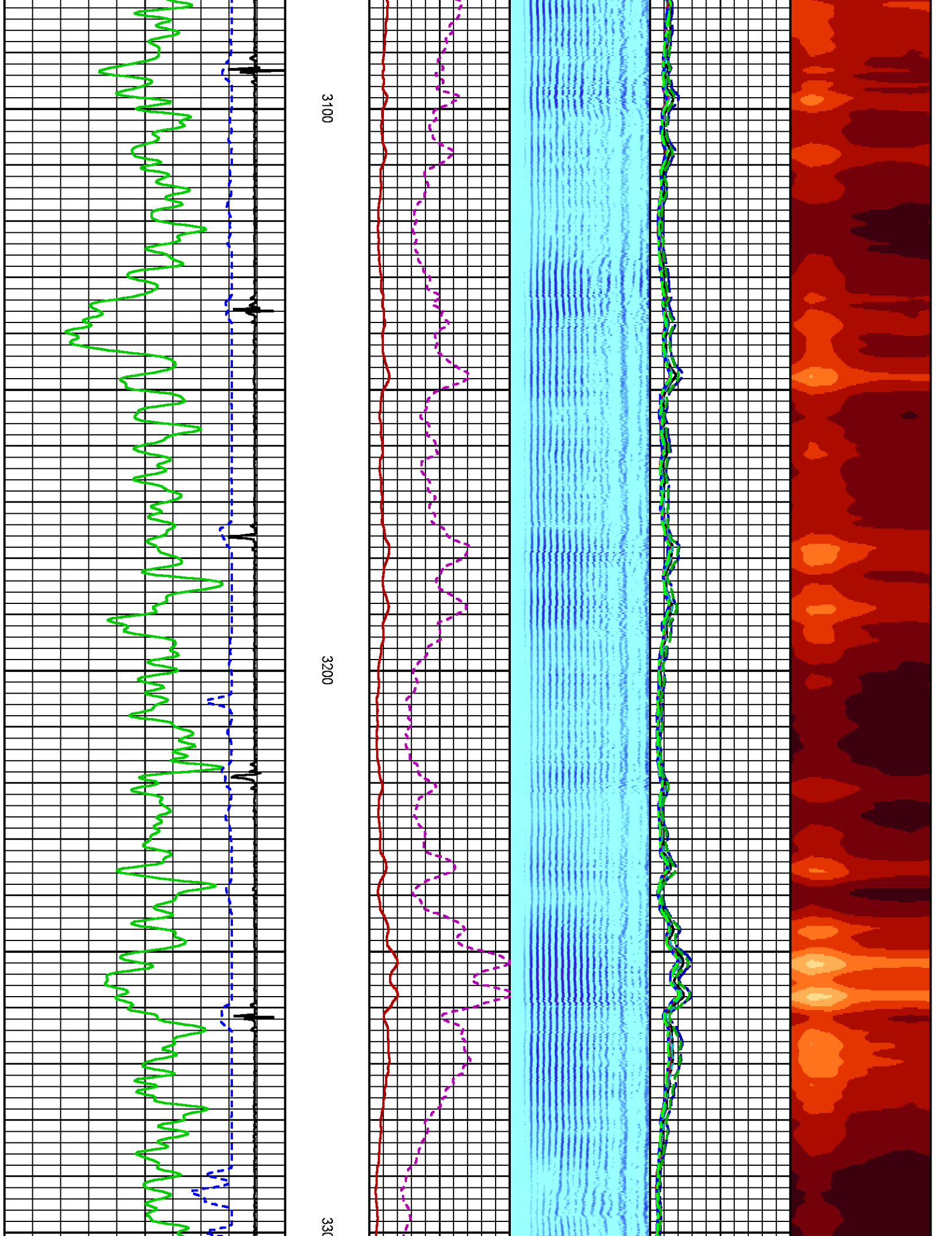


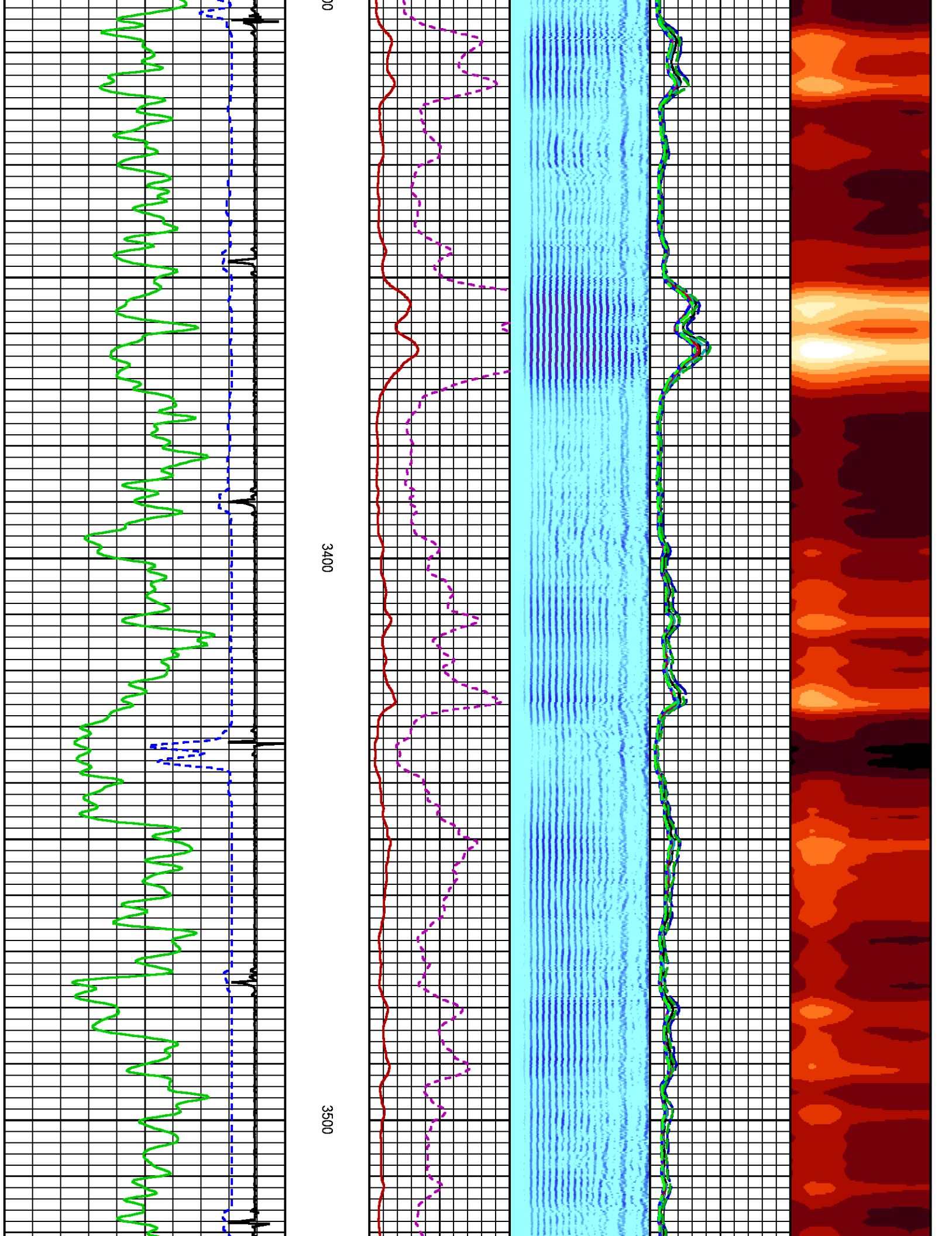


2900

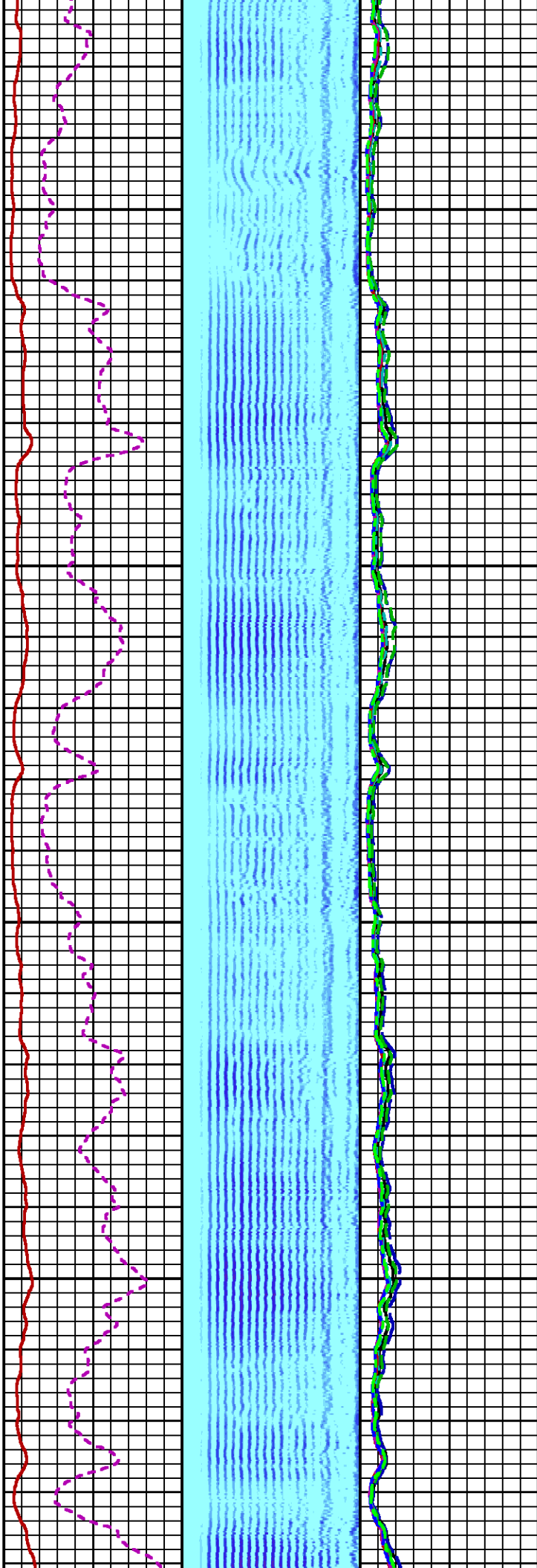
3000





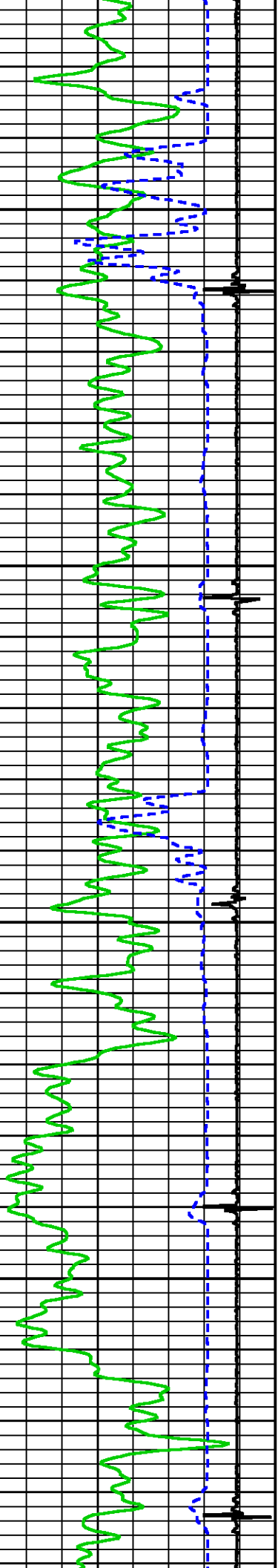




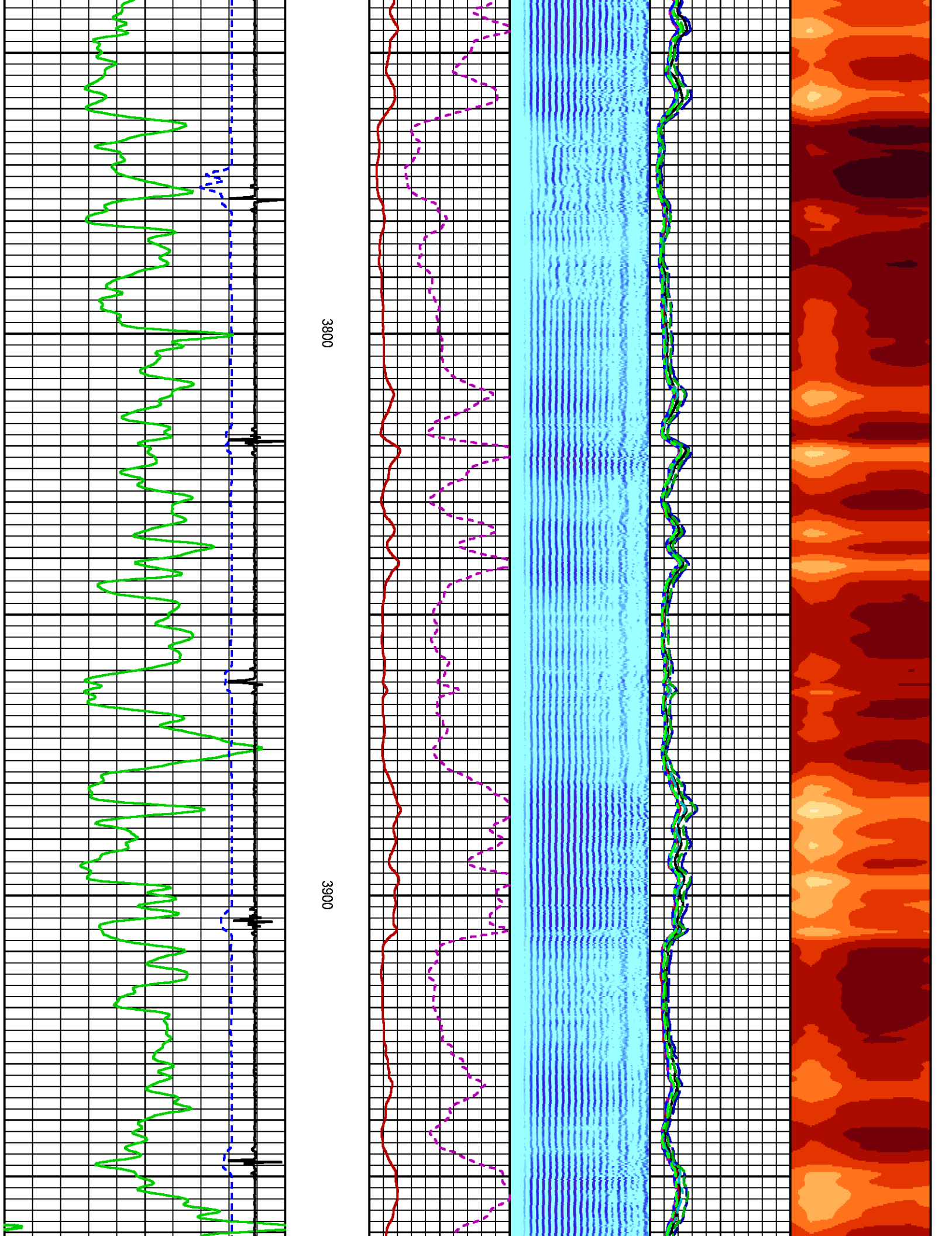


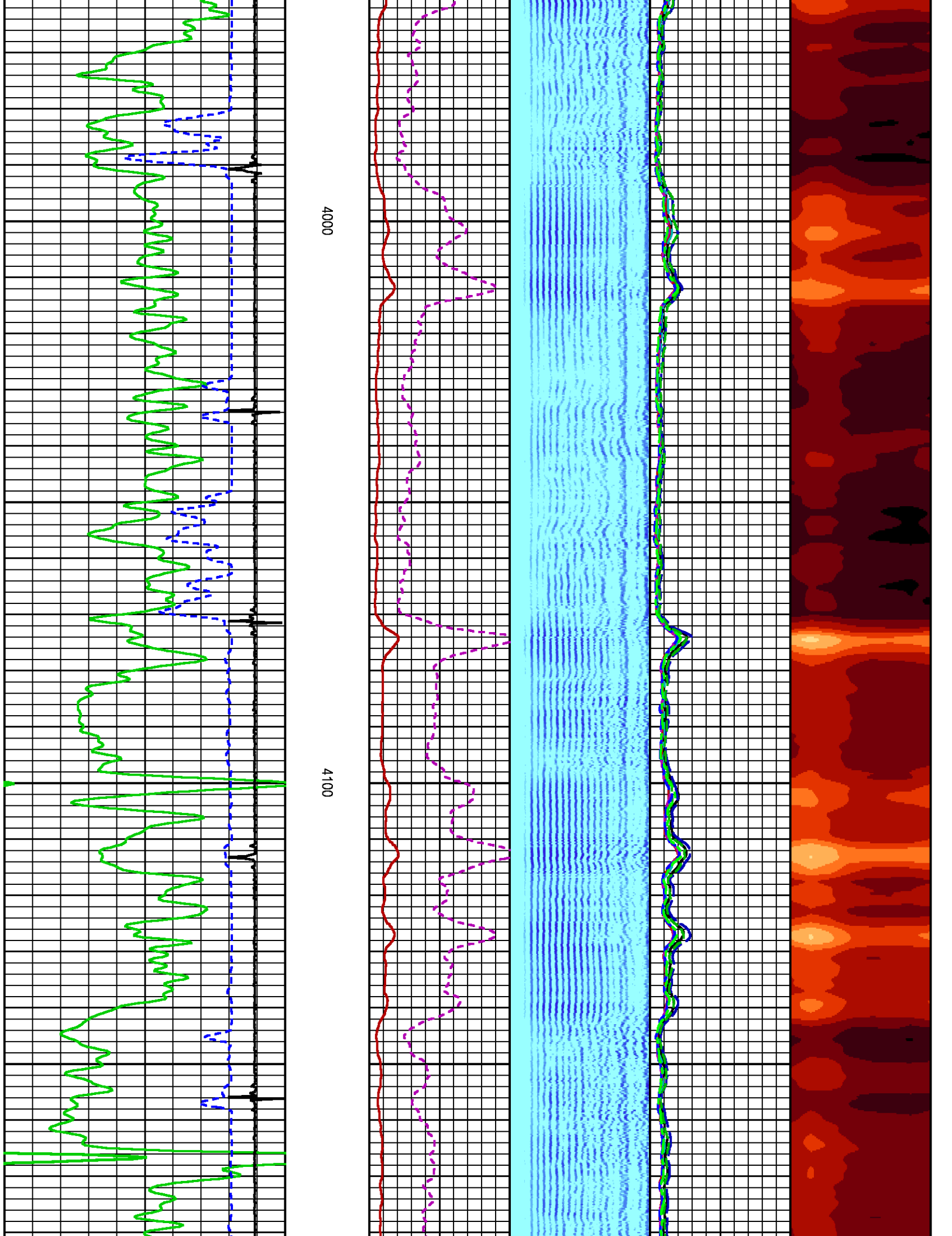
3600

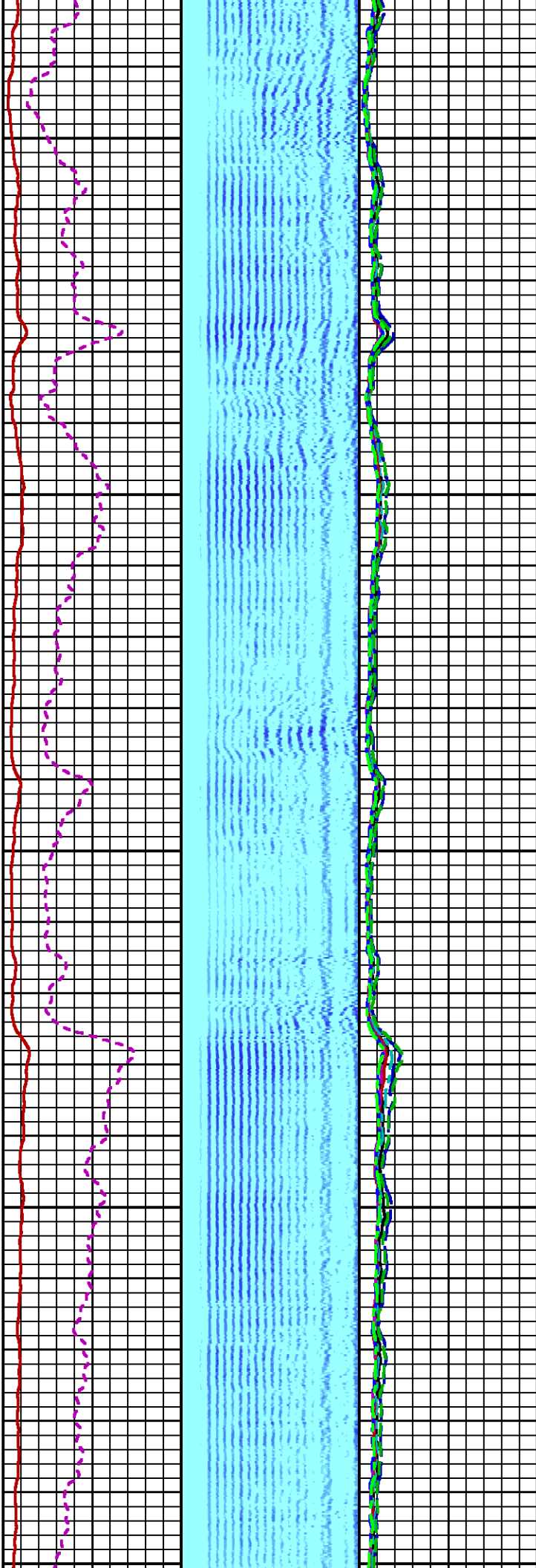

3700







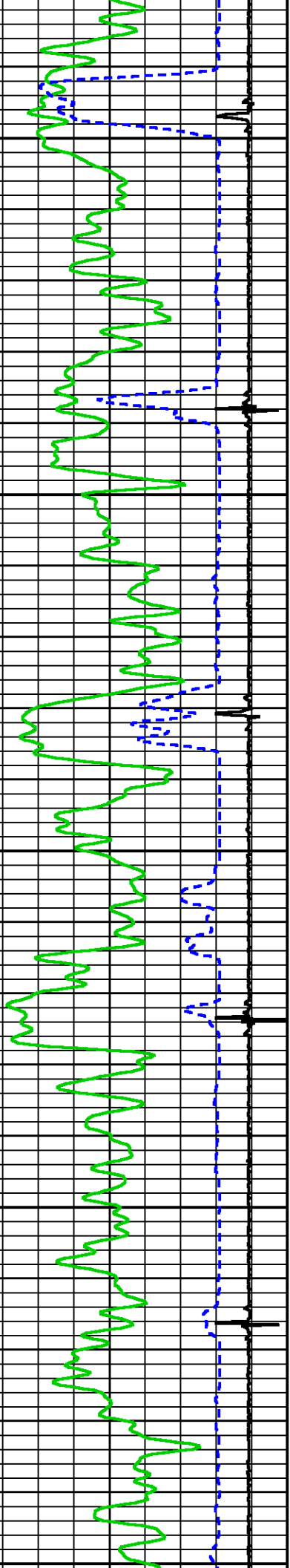


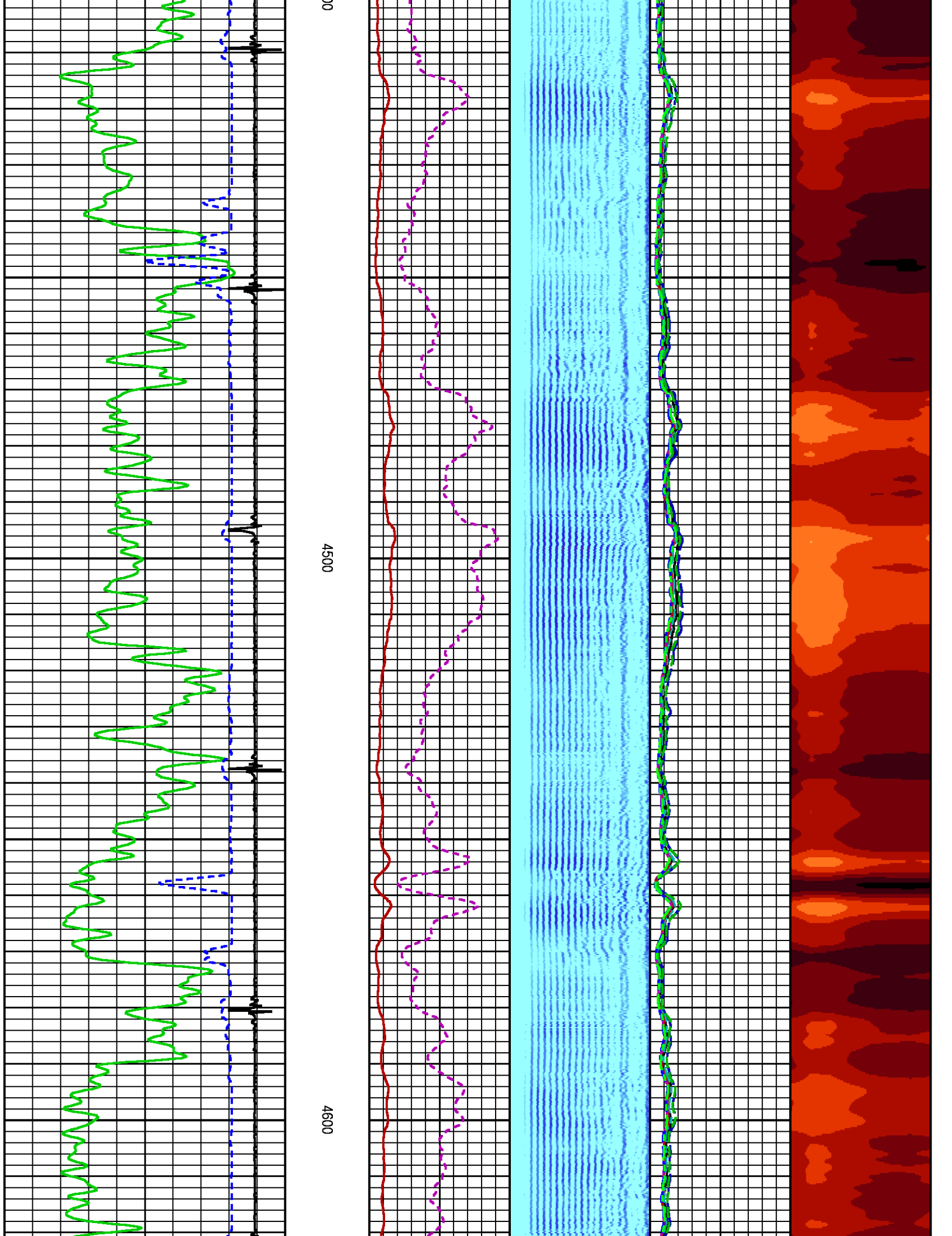


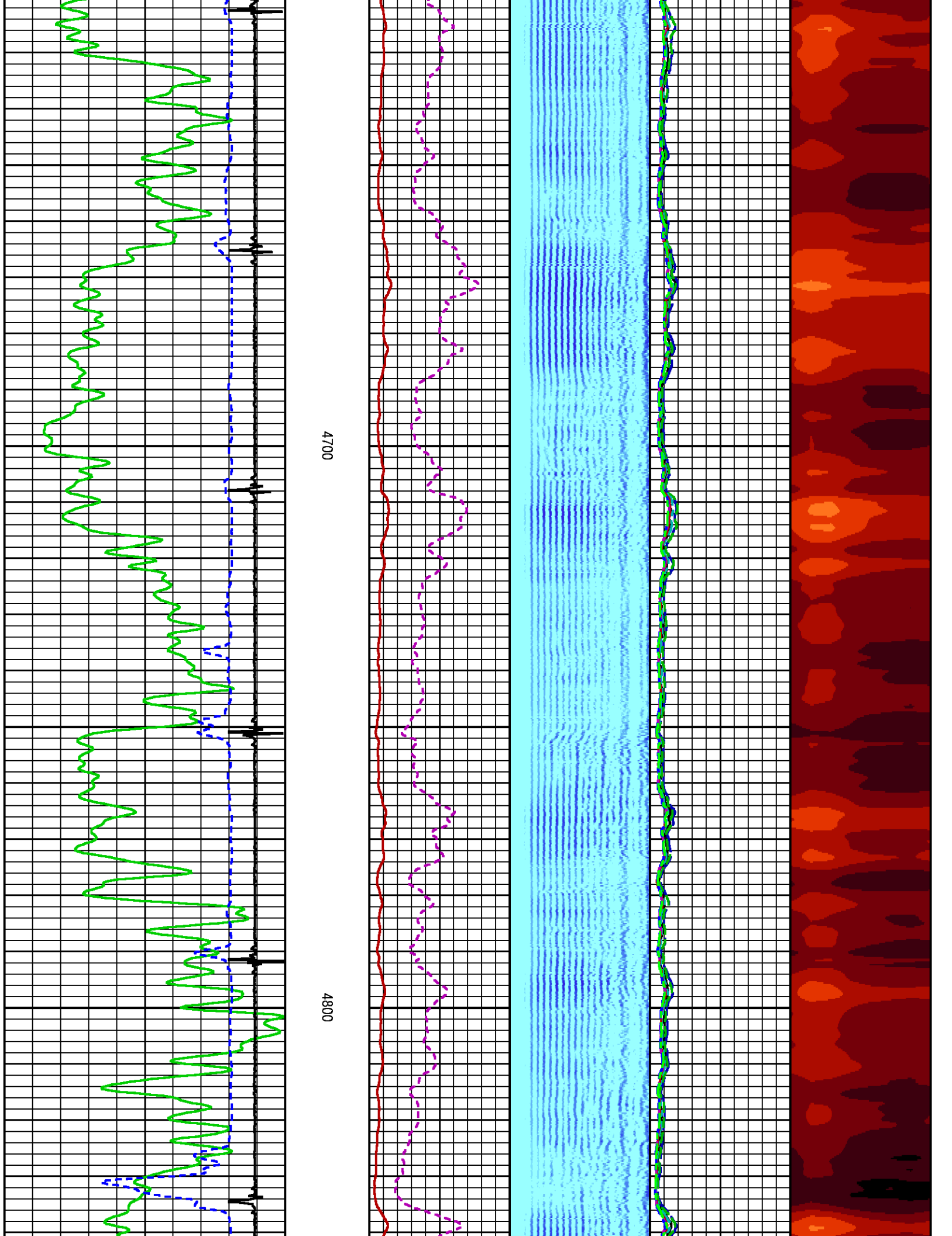
4200

4300

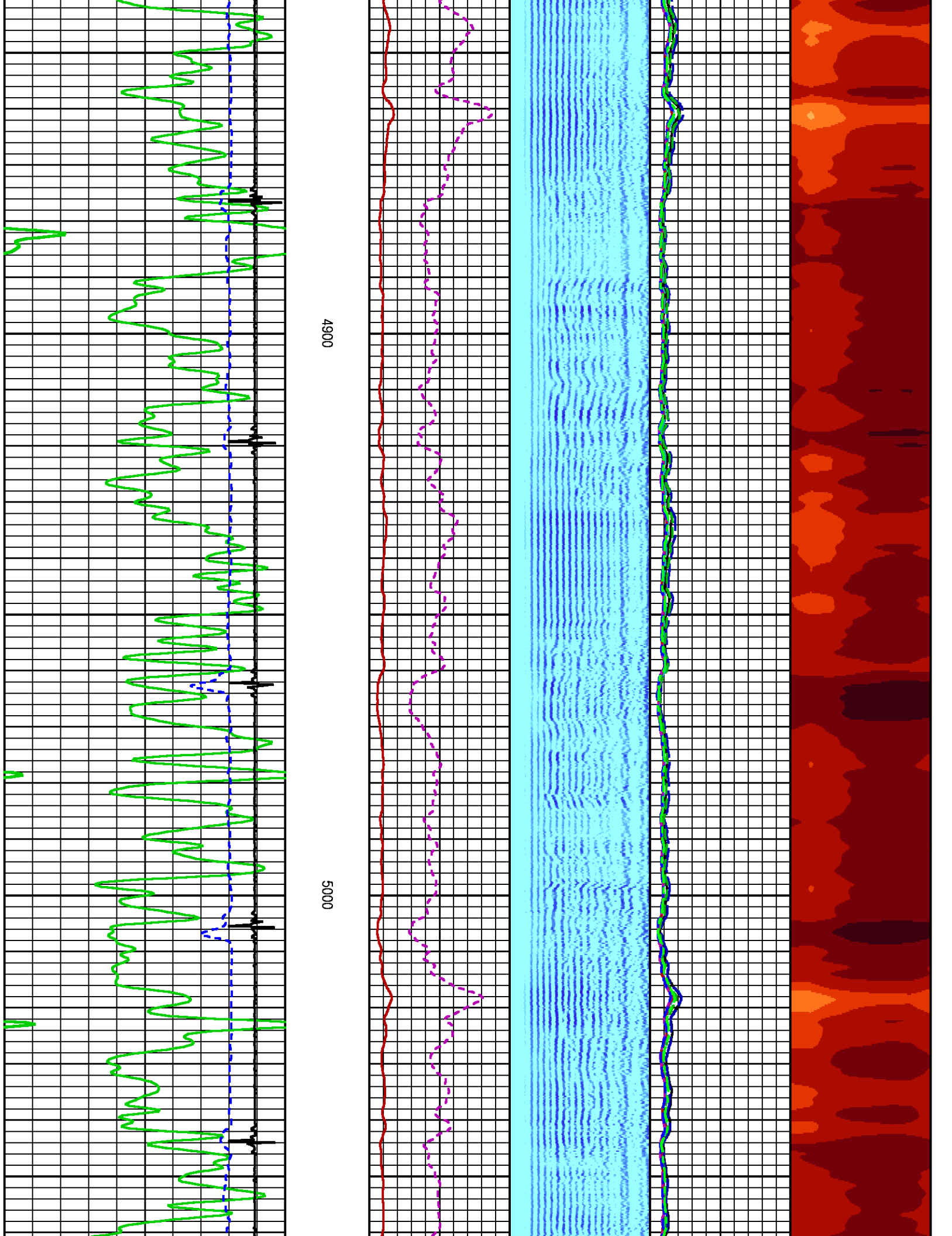
4400



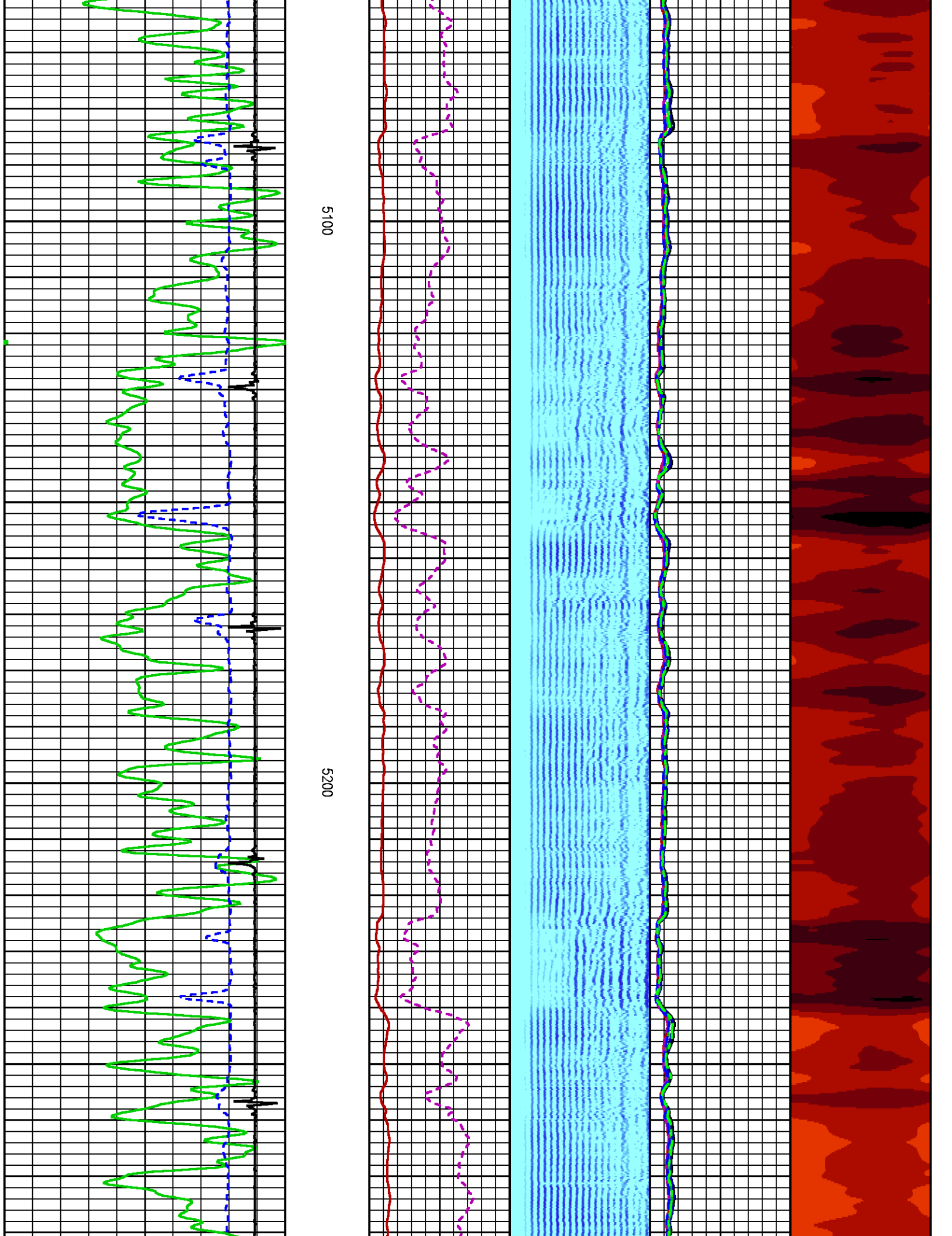


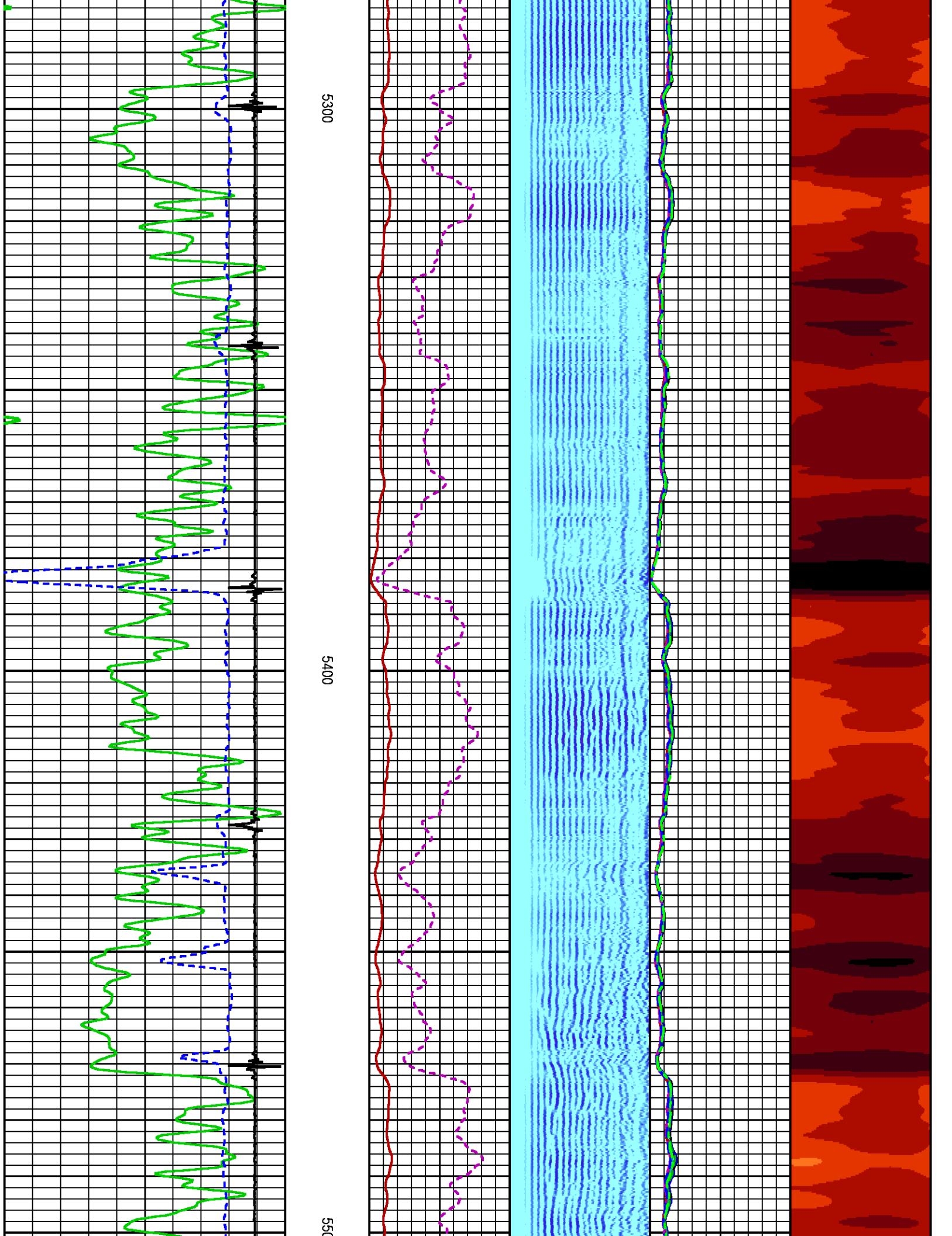


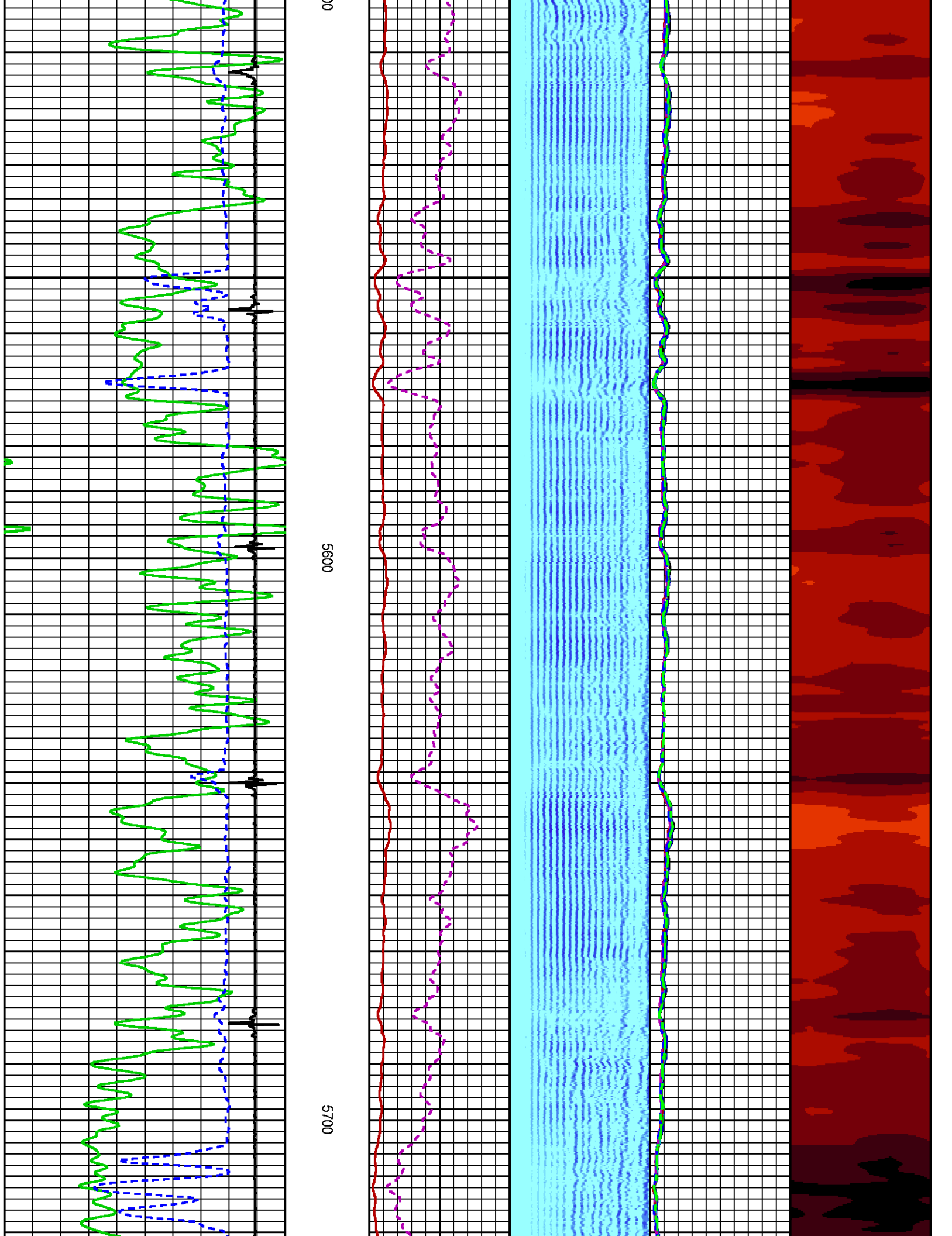


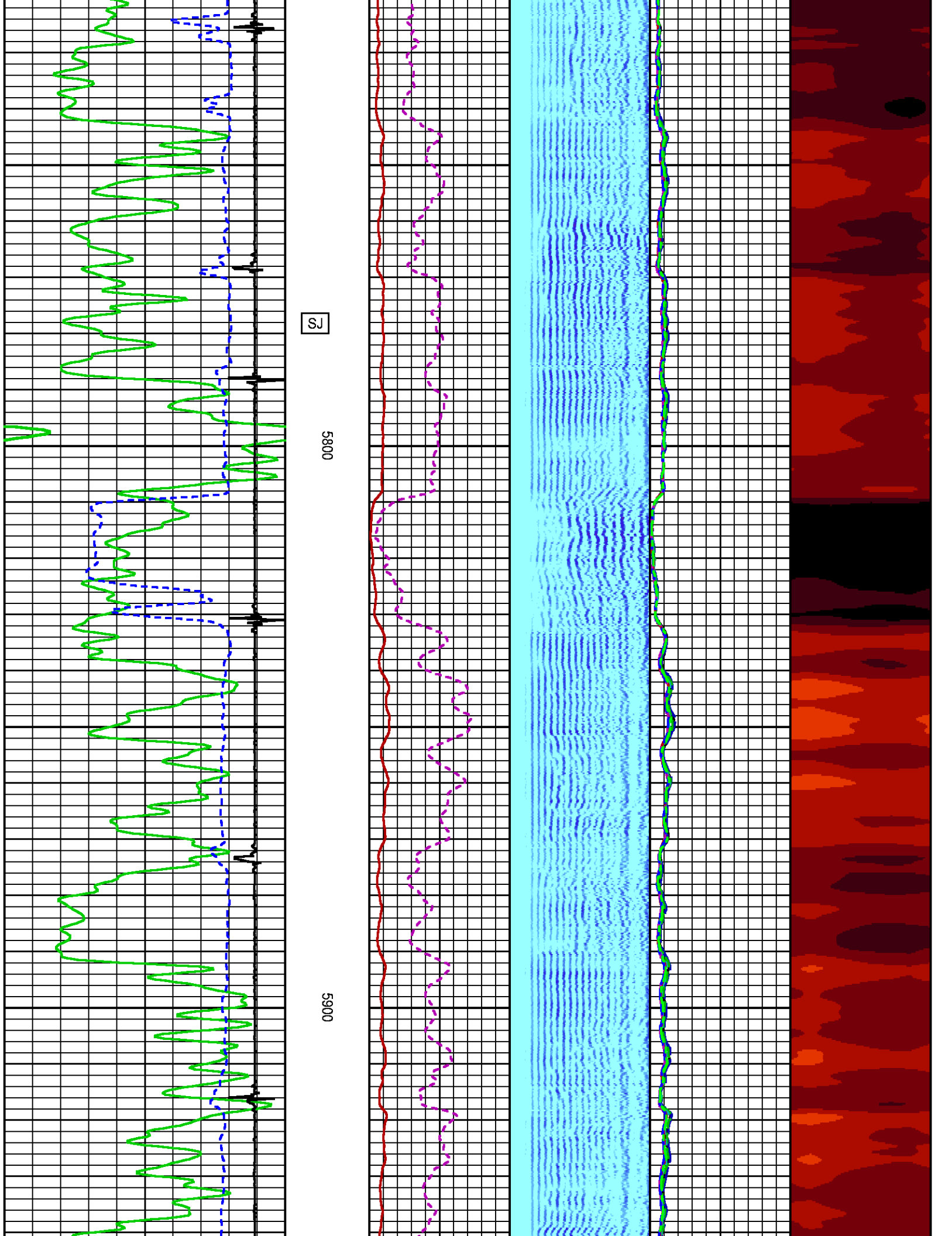


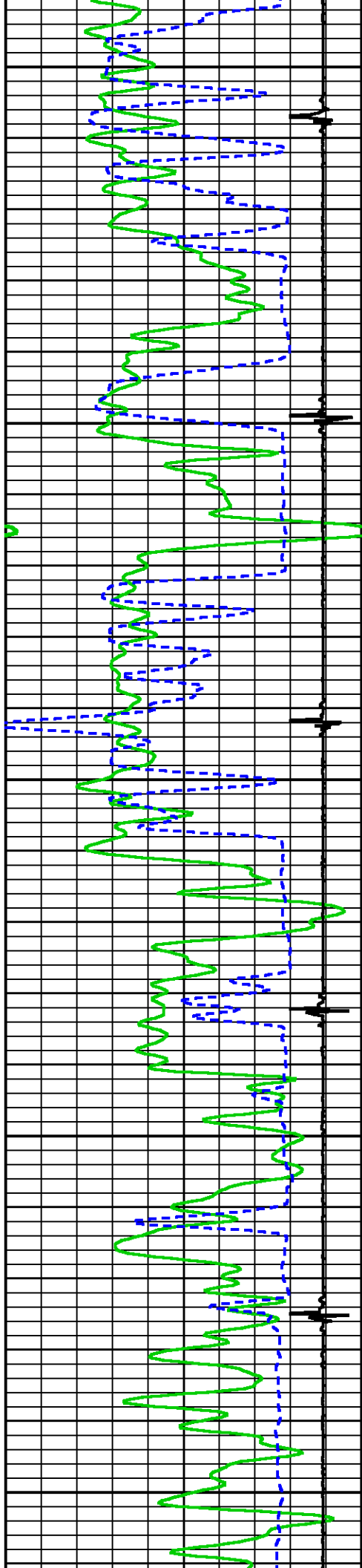







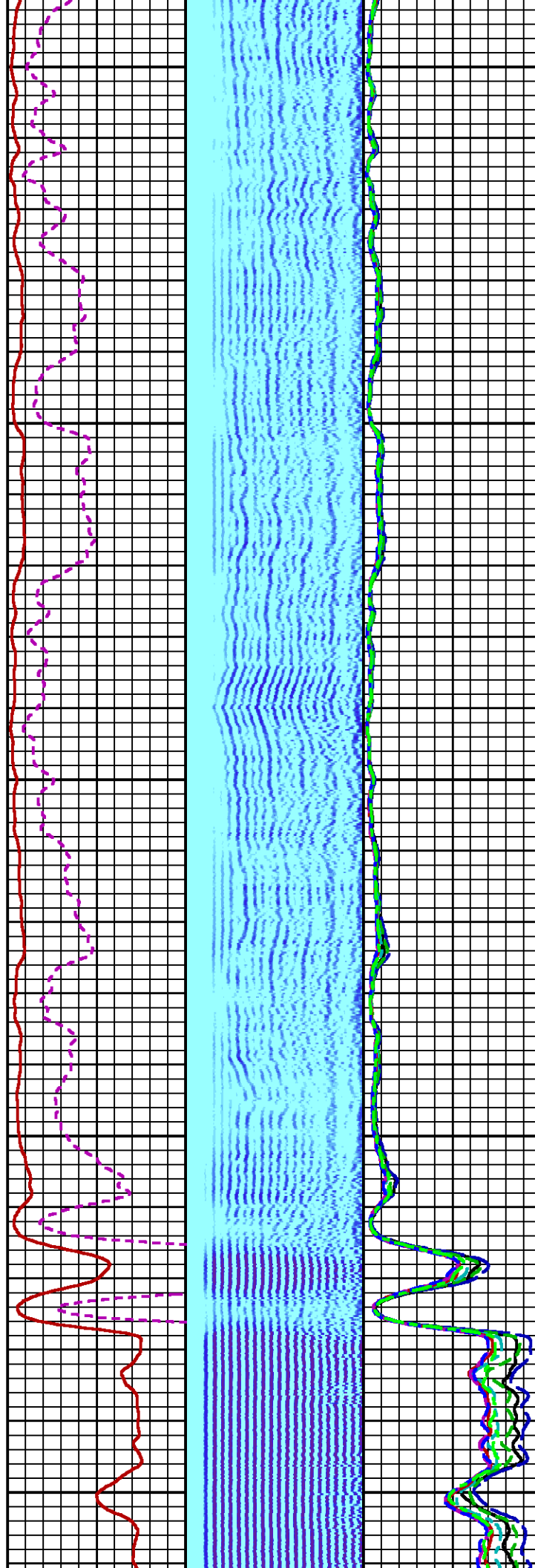




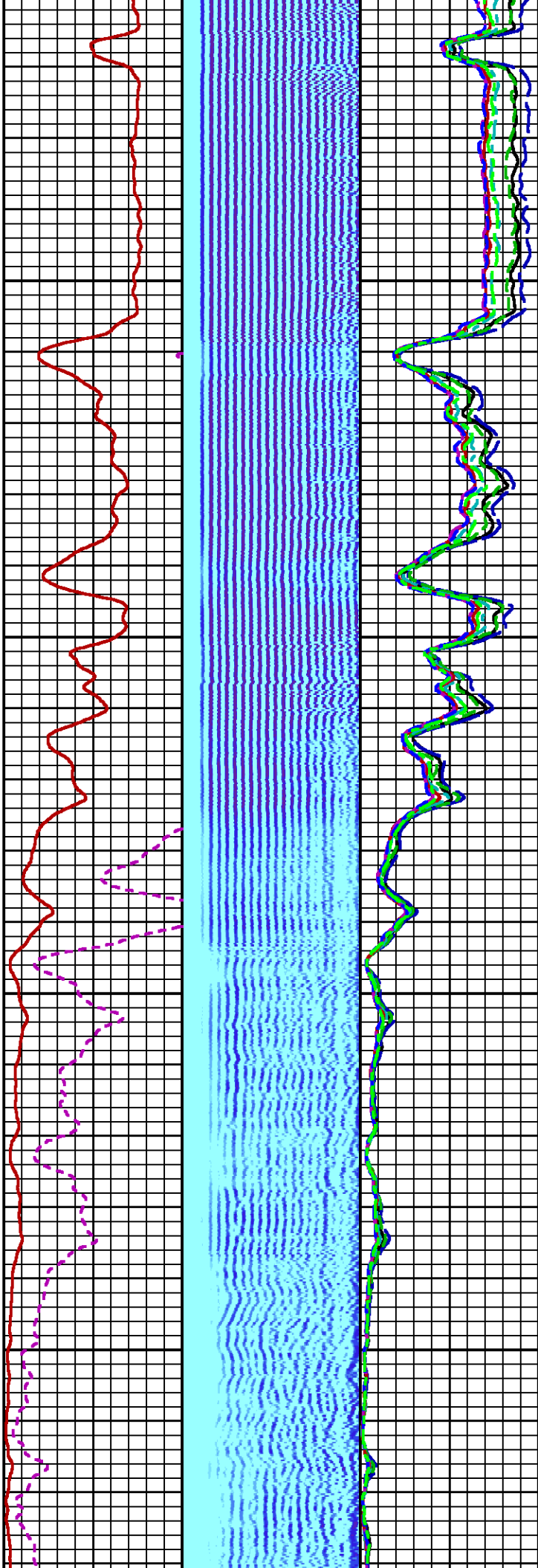



0009

6:00

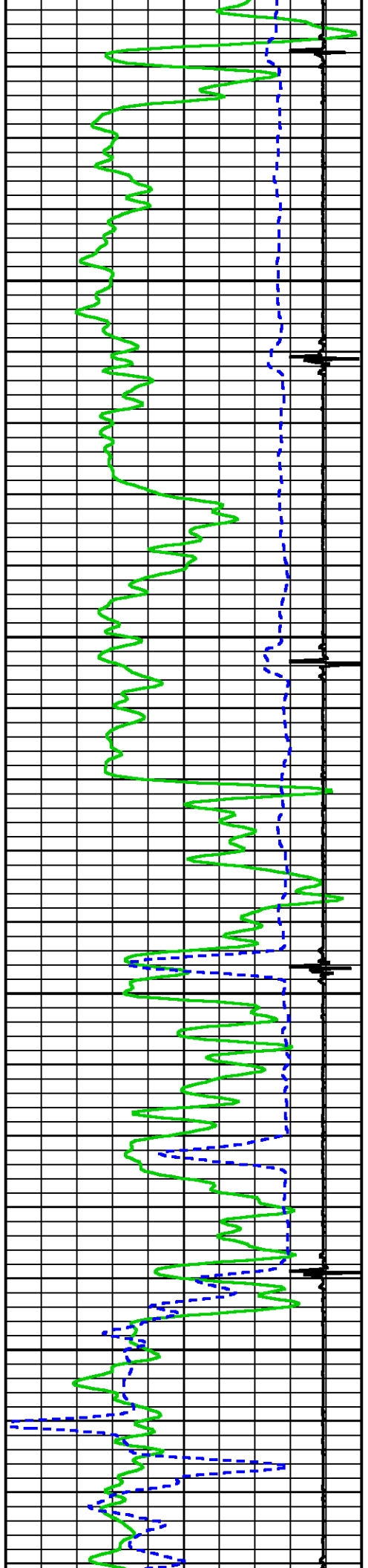




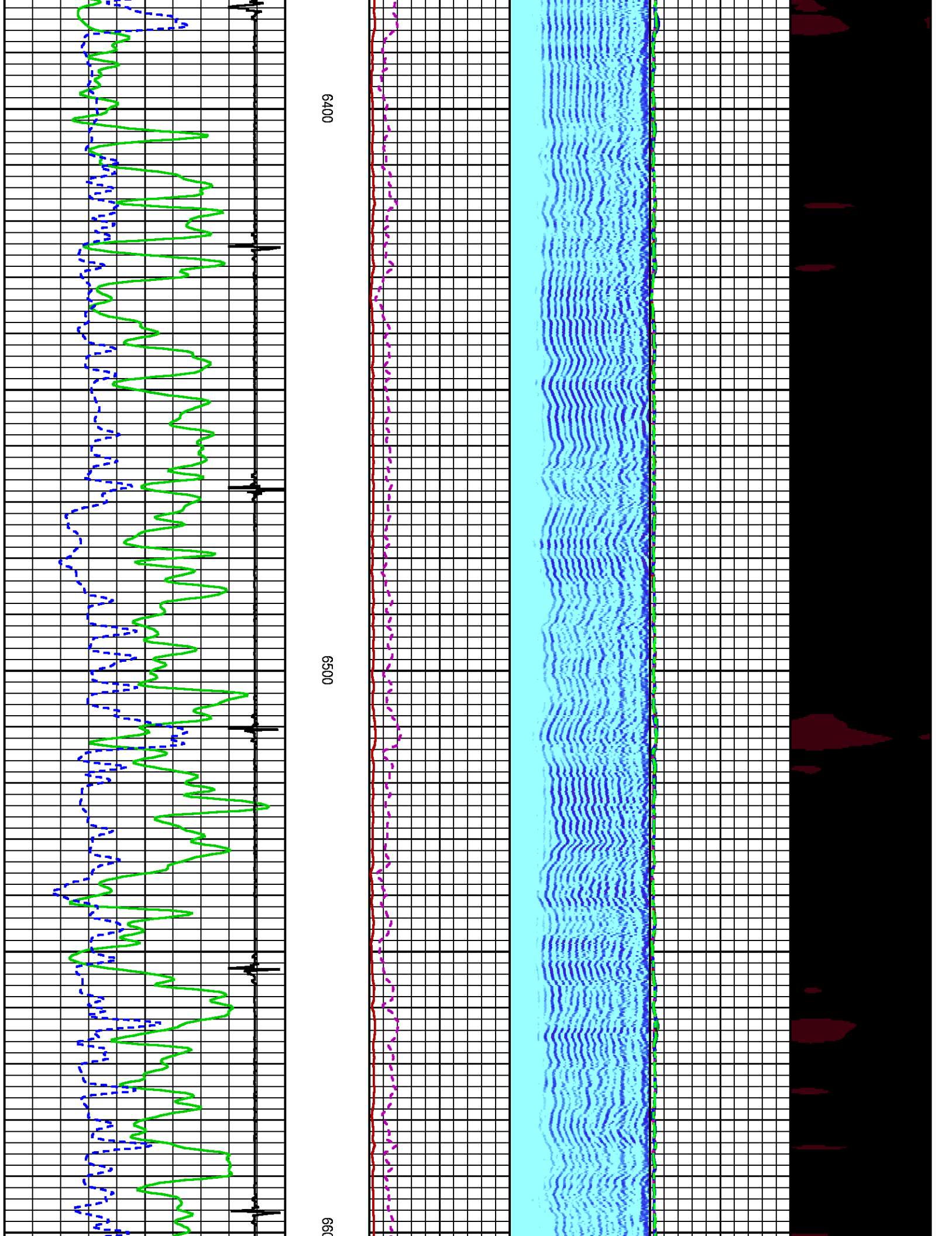


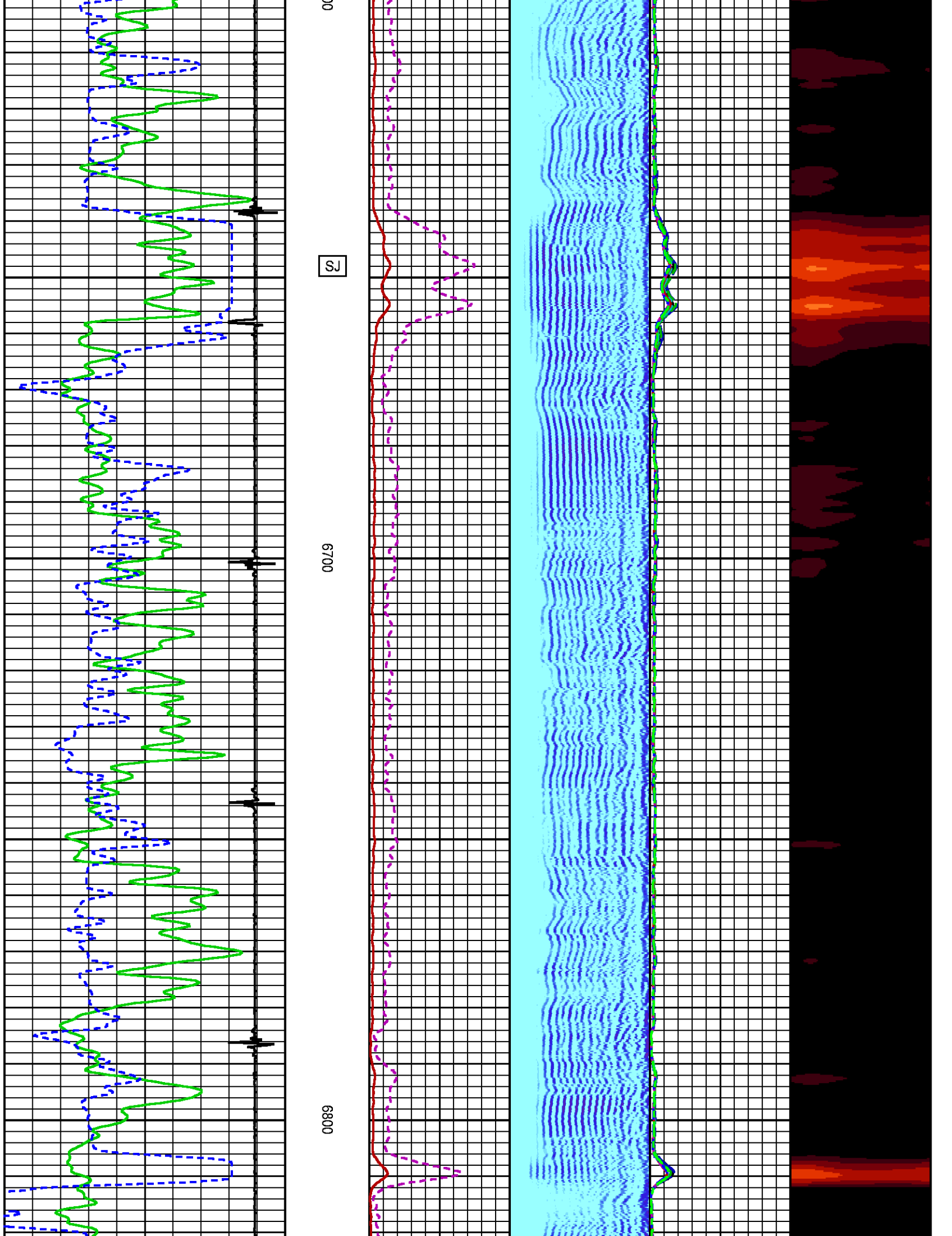
6200


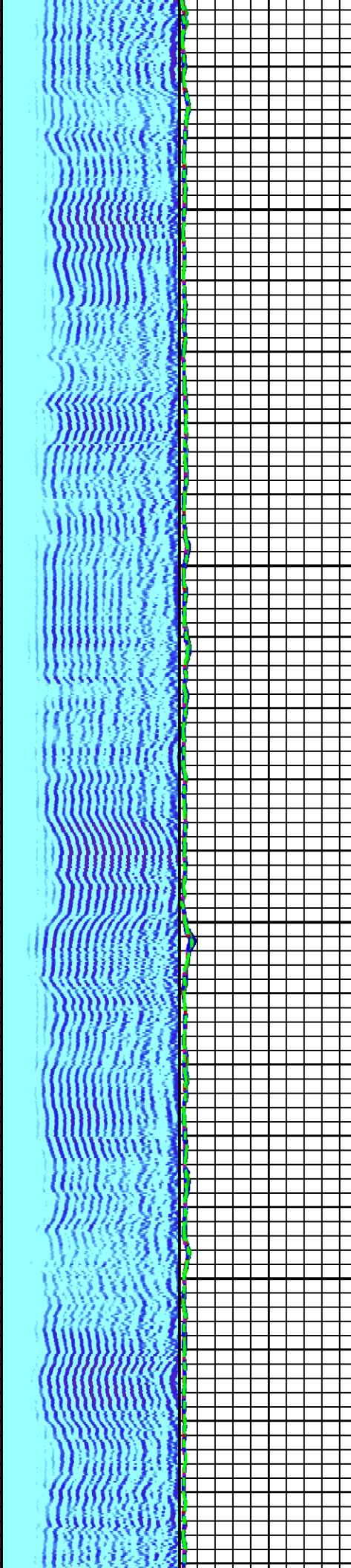
6300





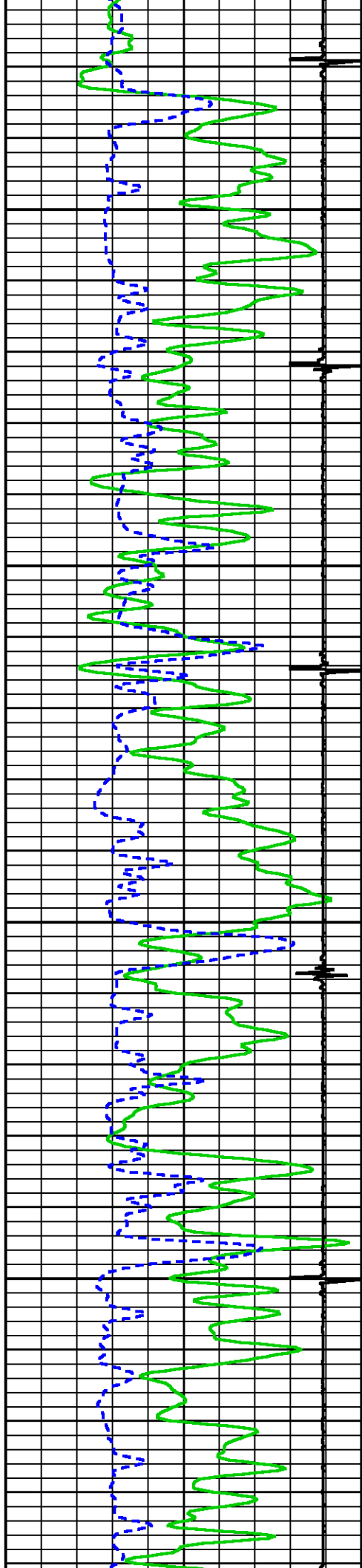


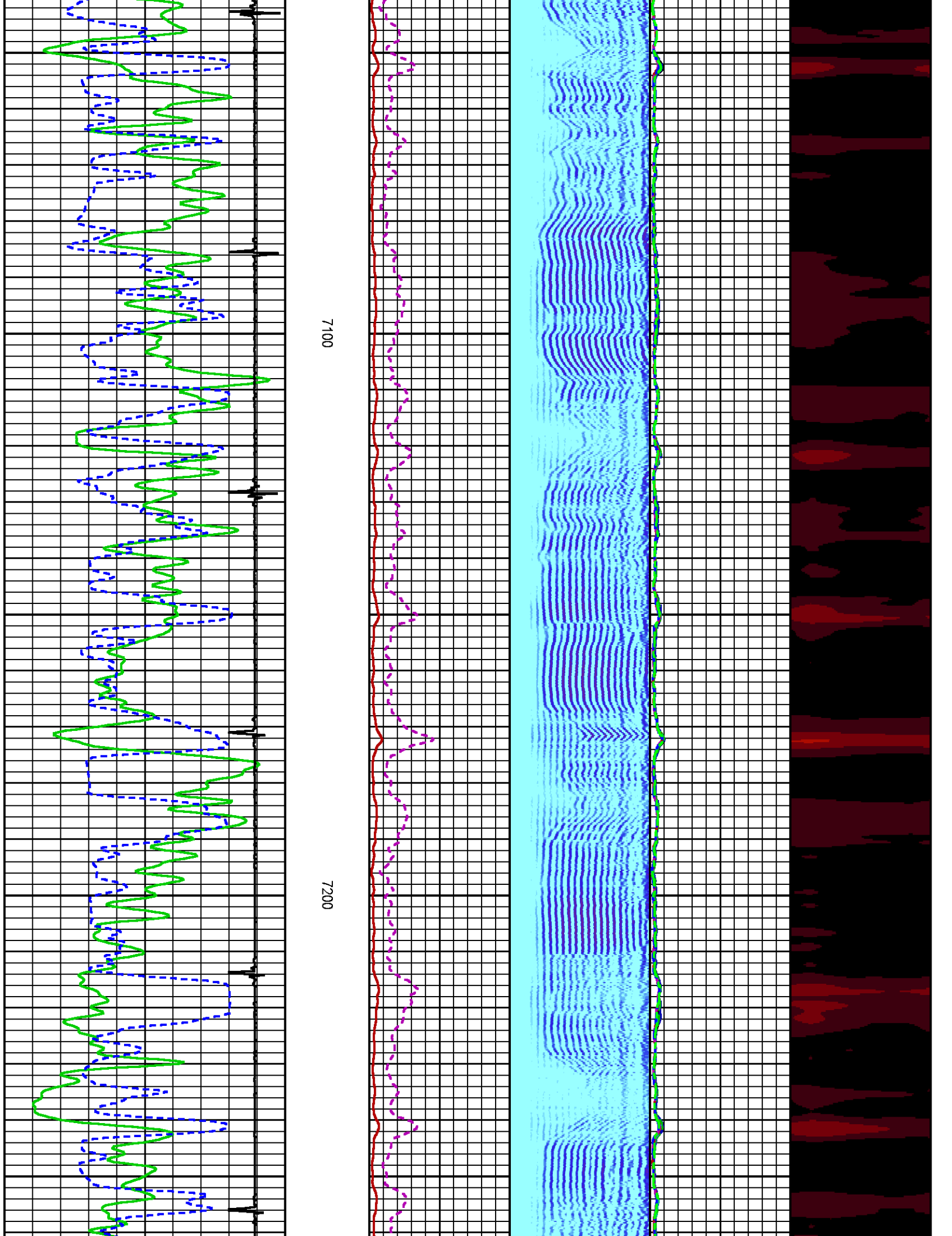




6900

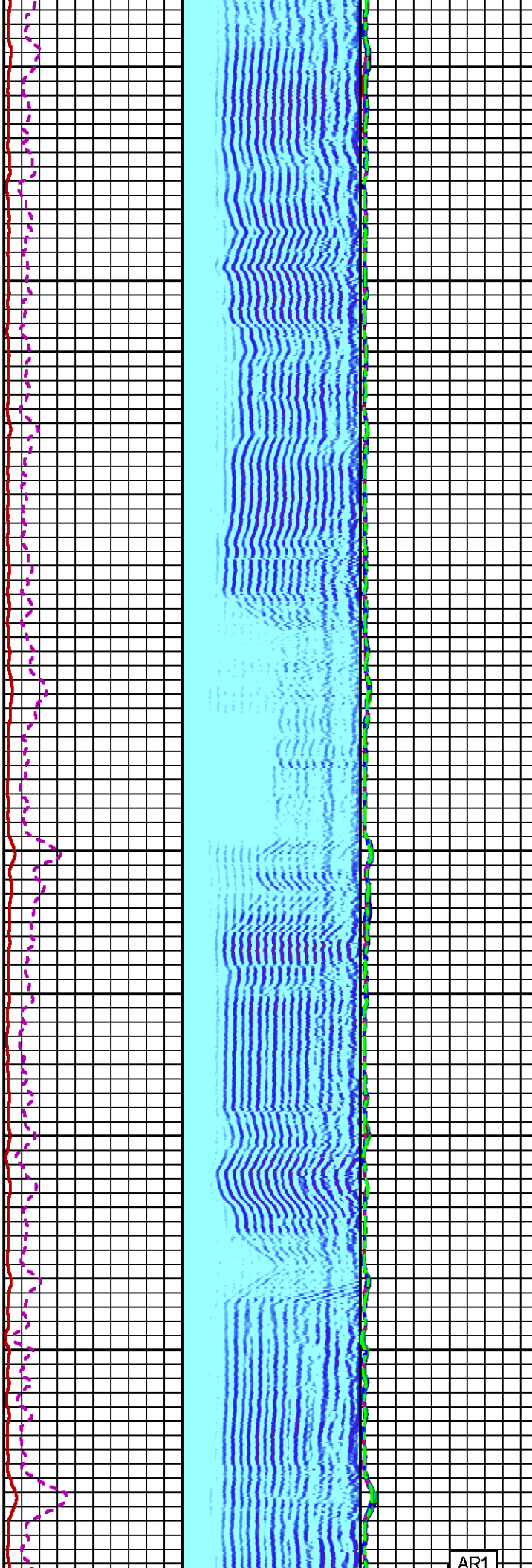

7000





7100

7200

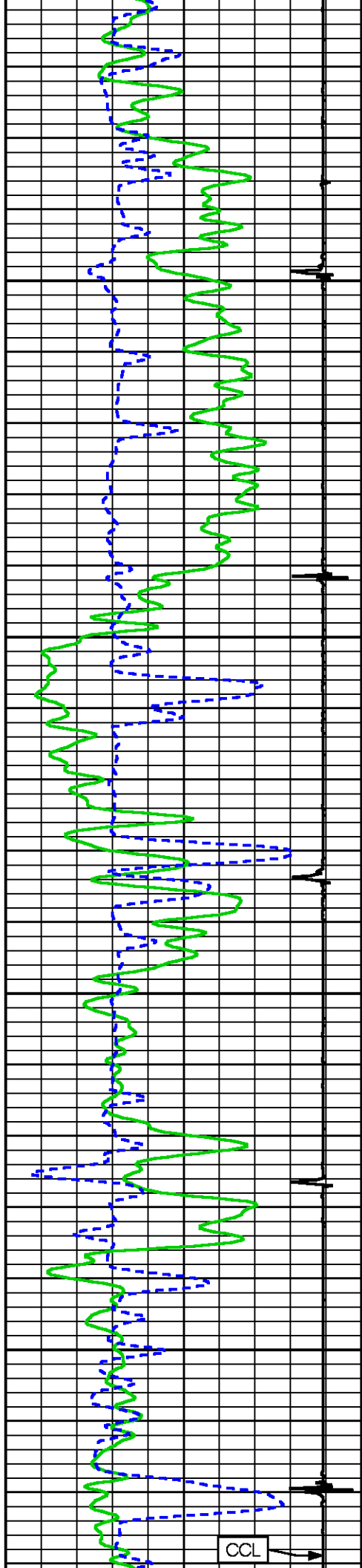


7300

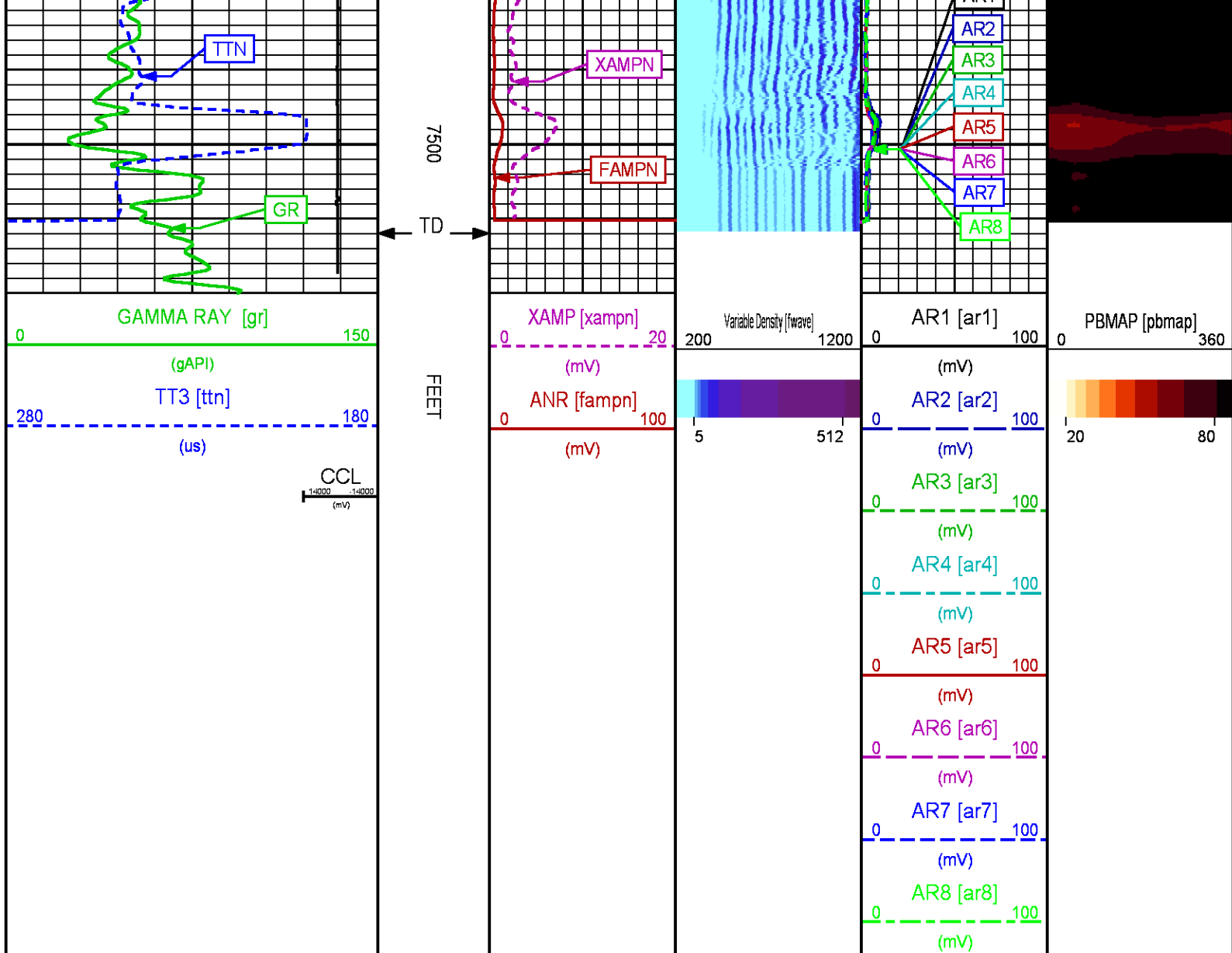
7400

CCL

AR1







REPEAT PASS

ECLIPS 7.0i ECLIPS General Release Rel 7.0i Thu Jun 08 20:36:10 CDT 2017

Patches: 4

Plotted: Wed Jun 27 16:44:01 2018

## PARAMETER AND FILTER SUMMARY REPORT

FILE: /dat1a/LARAMIE\_NICHOLS\_0994-24-13E/p012g01.prm  
 LOGGING MODE: DEPTH DIRECTION: UP  
 TOP DEPTH: 7277.500 ft BOTTOM DEPTH: 7503.250 ft

### SYMMETRIC FILTER

MEASUREMENT TYPE	PARAMETER	VALUE	UNITS	INTERVAL (ft)	
GR	FILTER ( )	medium (1)		TOP	BOTTOM
AMPLITUDE	FILTER ( )	medium (1)		"	"
TRAVEL TIME	FILTER ( )	medium (1)		"	"

## RAL CCL PROCESSING

MEASUREMENT TYPE	PARAMETER	VALUE	UNITS	INTERVAL (ft)	
CCL FLOOR	CCL FLOOR	0.00		TOP	BOTTOM

## ANALOG RAL PROCESSING

MEASUREMENT TYPE	PARAMETER	VALUE	UNITS	INTERVAL (ft)	
AMPLITUDE WINDOW (NEAR)	AMP WINDOW START (fgp1*)	185	us	TOP	BOTTOM
	AMP WINDOW START (fgp2*)	185	us	"	"
	AMP WINDOW START (fgp3*)	185	us	"	"
	AMP WINDOW START (fgp4*)	185	us	"	"
	AMP WINDOW START (fgp5*)	185	us	"	"
	AMP WINDOW START (fgp6*)	185	us	"	"
	AMP WINDOW START (fgp7*)	185	us	"	"
	AMP WINDOW START (fgp8*)	185	us	"	"
	AMP WINDOW START (fgpn*)	185	us	"	"
	AMP WINDOW LENGTH	25	us	"	"
TRAVEL TIME WINDOW (NEAR)	TT WINDOW START (ttn*)	199	us	"	"
	TT WINDOW LENGTH	500	us	"	"
	FIRST BRK THRESHOLD (ttn*)	4	mV	"	"
RAL CASING PARAMETERS	PPT NEAR	200.391	us	"	"
RAL TOOL DELAY	TOOL DELAY (str1*)	-70	us	"	"
	TOOL DELAY (str2*)	-70	us	"	"
	TOOL DELAY (str3*)	-70	us	"	"
	TOOL DELAY (str4*)	-70	us	"	"
	TOOL DELAY (str5*)	-70	us	"	"
	TOOL DELAY (str6*)	-70	us	"	"
	TOOL DELAY (str7*)	-70	us	"	"
	TOOL DELAY (str8*)	-70	us	"	"
	TOOL DELAY (strn*)	-70	us	"	"
BASELINE NOISE (NEAR)	NOISE WINDOW START	125	us	"	"
	NOISE WINDOW LENGTH	25	us	"	"

## PERCENT BOND CEMENT MAP

MEASUREMENT TYPE	PARAMETER	VALUE	UNITS	INTERVAL (ft)	
RAL FREE PIPE AMPLITUDE	FREE AMP REC 1	80	mV	TOP	BOTTOM
	FREE AMP REC 2	80	mV	"	"
	FREE AMP REC 3	80	mV	"	"
	FREE AMP REC 4	80	mV	"	"
	FREE AMP REC 5	80	mV	"	"
	FREE AMP REC 6	80	mV	"	"
	FREE AMP REC 7	80	mV	"	"
	FREE AMP REC 8	80	mV	"	"
RAL FULL BOND AMPLITUDE	FULL BOND AMP REC 1	2	mV	"	"
	FULL BOND AMP REC 2	2	mV	"	"
	FULL BOND AMP REC 3	2	mV	"	"
	FULL BOND AMP REC 4	2	mV	"	"
	FULL BOND AMP REC 5	2	mV	"	"
	FULL BOND AMP REC 6	2	mV	"	"
	FULL BOND AMP REC 7	2	mV	"	"
	FULL BOND AMP REC 8	2	mV	"	"

## CURVE DESCRIPTION REPORT

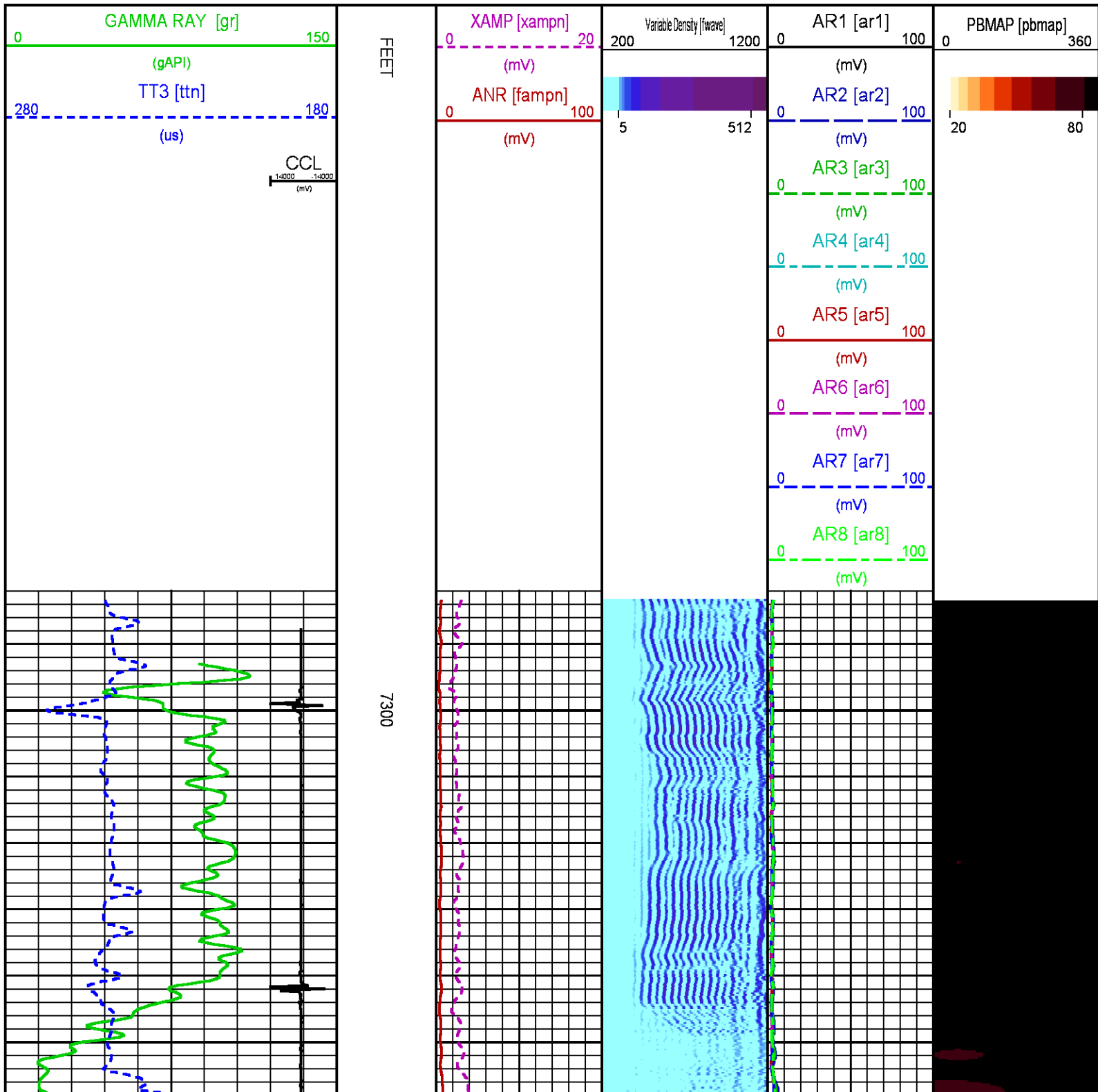
CURVE NAME	CREATION DATE	CURVE DESCRIPTION
F1:AR1	N/A	FIXED GATE AMPLITUDE T-R1
F1:AR2	N/A	FIXED GATE AMPLITUDE T-R2
F1:AR3	N/A	FIXED GATE AMPLITUDE T-R3
F1:AR4	N/A	FIXED GATE AMPLITUDE T-R4
F1:AR5	N/A	FIXED GATE AMPLITUDE T-R5
F1:AR6	N/A	FIXED GATE AMPLITUDE T-R6
F1:AR7	N/A	FIXED GATE AMPLITUDE T-R7
F1:AR8	N/A	FIXED GATE AMPLITUDE T-R8
F1:CCL	N/A	CASING COLLAR LOCATOR
F1:FAMPN	N/A	FIXED GATE AMPLITUDE NEAR RECEIVER
F1:FWAVE	N/A	FAR WAVE FORM
F1:GR	N/A	GAMMA RAY
F1:PBMAP	N/A	PERCENT BOND CEMENT MAP
F1:TTN	N/A	TRAVELTIME FROM NEAR TRANSMITTER-RECEIVER
F1:XAMPN	N/A	FIXED GATE AMPLITUDE NEAR RECEIVER TIMES FIVE

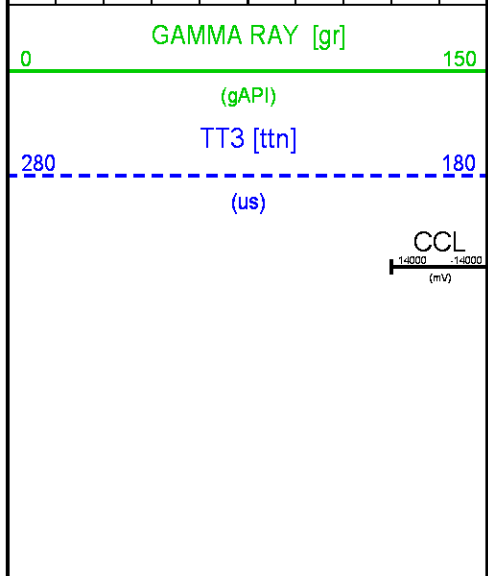
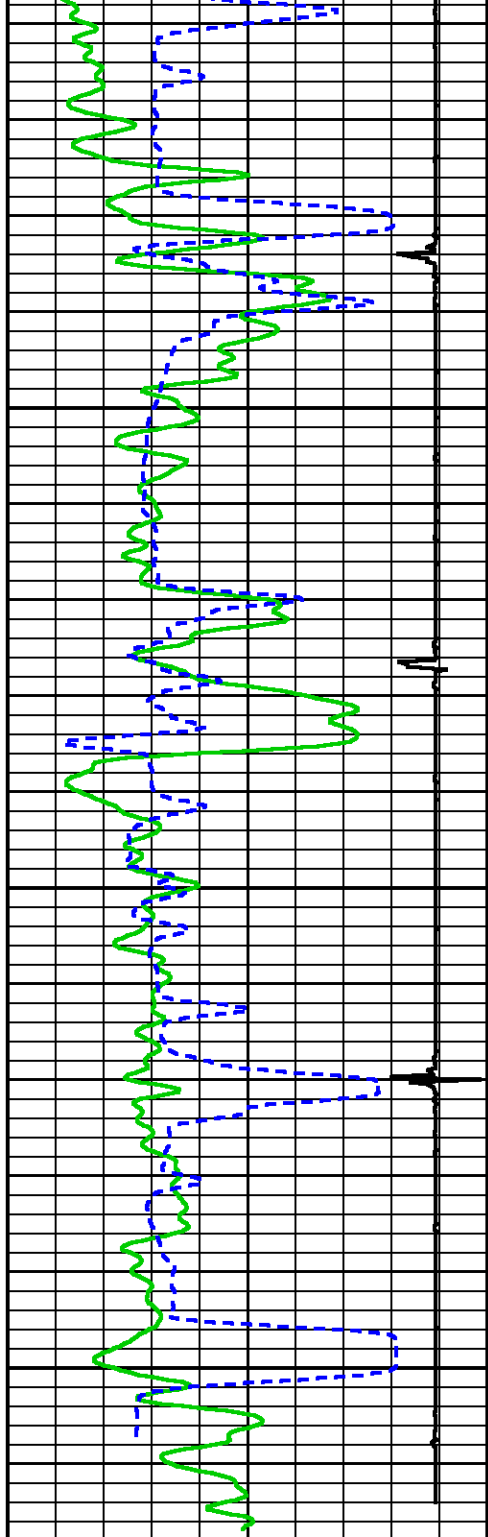
## CURVE MEASURE POINTS LIST

# CURVE MEASURE POINT OFFSET

CURVE	OFFSET (ft)	CURVE	OFFSET (ft)	CURVE	OFFSET (ft)	CURVE	OFFSET (ft)
AR1	-11.25	AR5	-11.25	CCL	-5.75	XAMPN	-11.25
AR2	-11.25	AR6	-11.25	FAMPN	-11.25		
AR3	-11.25	AR7	-11.25	GR	-1.75		
AR4	-11.25	AR8	-11.25	TTN	-11.25		

<b>Presentation</b>	: SysA:/dat1a/LARAMIE_NICHOLS_0994-24-13E/13E_RAL_REPEAT.fvpdf [5"/100' Scale]
<b>Plot Interval</b>	: 7266.75 - 7502 Feet
<b>Data File 1</b>	: F1 : SysA:/dat1a/LARAMIE_NICHOLS_0994-24-13E/13E_RAL_REPEAT.xtf
<b>Created On</b>	: N/A
<b>Company</b>	: LARAMIE ENERGY LLC
<b>Well</b>	: NICHOLS 0994-24-13E
<b>Field</b>	: VEGA
<b>File Interval</b>	: 7265.75 - 7503.25 Feet
<b>OCT</b>	: p012g

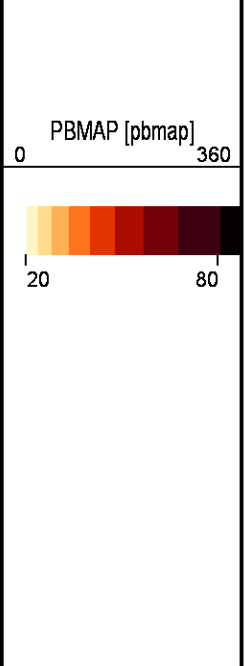
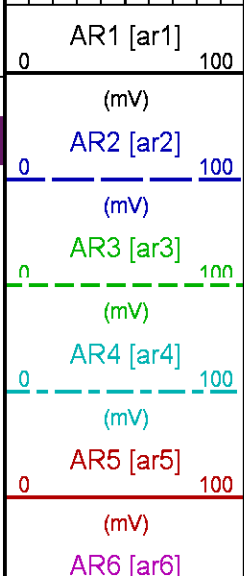
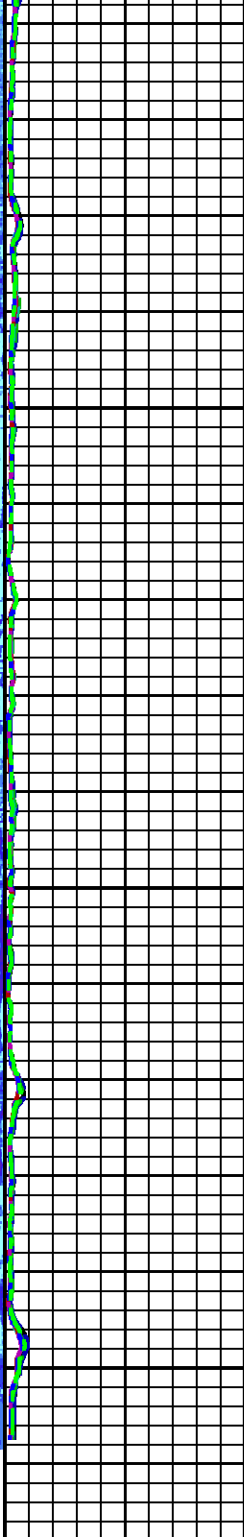
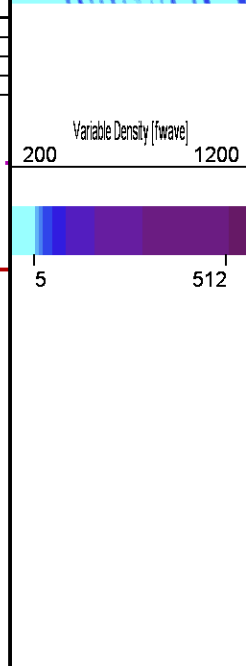
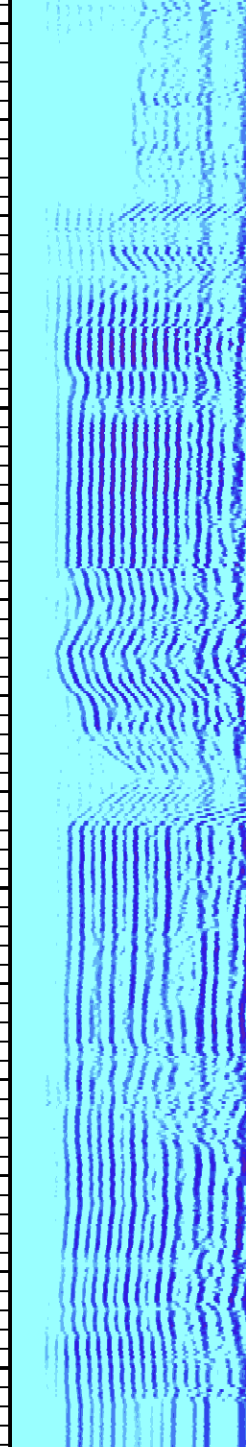
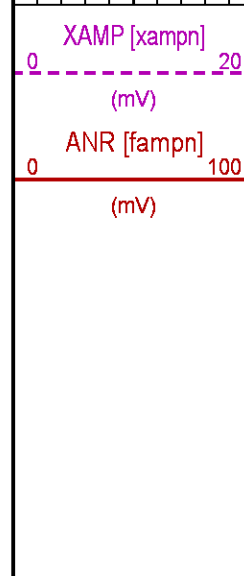



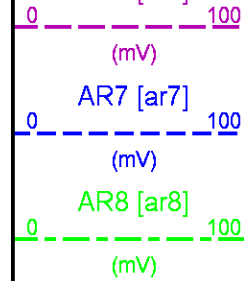


7400

7500

FEET





## CALIBRATION / VERIFICATION SUMMARY

Source File: /dat1a/LARAMIE\_NICHOLS\_0994-24-13E/p012g.tp1

### RAL PRIMARY CALIBRATION SUMMARY

TOOL #: 1426XA 10124114

DATE/TIME PERFORMED: Wed Jun 27 16:09:57 2018

UNIT #: 5753XD 10412898

	NEAR (mV)	RADIAL (mV)	FAR (mV)
TARGETS	100.00	100.00	150.00

	NEAR	R1	R2	R3	R4	R5	R6	R7	R8	FAR	CAL
ZERO (mV)	0.00	0.00	-0.00	-0.05	-0.07	0.10	-0.06	-0.00	0.06	0.54	0.01
AMP FLUID (mV)	293	296	296	295	294	292	292	293	293	408	293
TT (us)	218	218	217	217	217	218	217	217	218	327	217
M FACTOR	0.34	0.34	0.34	0.34	0.34	0.34	0.34	0.34	0.34	0.37	0.34

### RAL BEFORE LOG VERIFICATION SUMMARY

TOOL #: 1426XA 10124114

DATE/TIME PERFORMED: Wed Jun 27 16:12:50 2018

DAYS SINCE CAL: 0

UNIT #: 5753XD 10412898

CABLE #: 4268SM SMALL1

	NEAR (mV)	R1 (mV)	R2 (mV)	R3 (mV)	R4 (mV)	R5 (mV)	R6 (mV)	R7 (mV)	R8 (mV)	FAR (mV)	CAL (mV)
ZERO	0.02	0.01	-0.00	-0.00	-0.02	-0.02	-0.00	0.01	0.02	0.12	0.01
AMP AIR	0.46	0.33	0.41	0.48	0.45	0.33	0.40	0.44	0.43	1.80	99.96

SHOP M FACTOR	SHOP A FACTOR	WIRELINE FACTOR
0.34	0.00	1.00

### GR PRIMARY CALIBRATION SUMMARY

TOOL #: 1355XA 11871507

DATE/TIME PERFORMED: Thu Mar 29 16:58:14 2018

UNIT #: 4352 ML4352

CALB JIG #: 4702NK DA\_228

	BACKGROUND (cts)	CALBRTR ON (cts)	CR DIFF (cts/s)	MULT	BACKGROUND (gAPI)	CALBRTR ON (gAPI)	CALBRTR (gAPI)
GR	26.49	135.56	109.1	0.917	24.29	124.29	100



# GR PRIMARY VERIFICATION SUMMARY

TOOL #: 1355XA 11871507

DATE/TIME PERFORMED: Thu Mar 29 17:00:00 2018

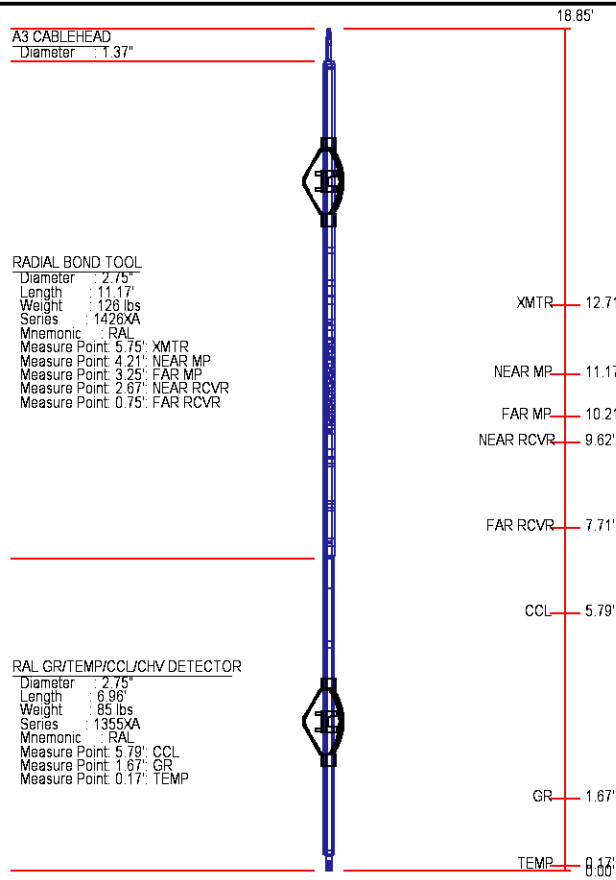
UNIT #: 4352 ML4352

VERI JIG #: 4702NK DA\_228

	BACKGROUND (cts)	CALBRTR ON (cts)	MULT	BACKGROUND (gAPI)	CALBRTR ON (gAPI)	DIFF. (gAPI)
GR	26.53	135.96	0.917	24.33	124.65	100.33
						90.00 110.00

## INSTRUMENT CONFIGURATION

Source File: /dat1a/LARAMIE\_GUNDERSON\_0994-14-17E/RAL-tdg



TOTAL LENGTH: 18.85'  
TOTAL WEIGHT: 227 lbs  
MAX DIAMETER: 0.400"



COMPANY LARAMIE ENERGY LLC  
WELL NICHOLS 0994-24-13E  
FIELD VEGA  
COUNTY MESA STATE COLORADO

FILE NO: CH137639  
API NO: 05077103960000

LOCATION:

SHL: 2280' FNL & 2794' FWL  
BHL: 2223' FSL & 1441' FEL

SEC 24 TWP 9S RGE 94W

ELEVATIONS:

KB 7236 FT  
DF  
GL 7212 FT

DATE 27-Jun-2018