



RADIAL CEMENT BOND LOG

FILE NO: CH136251
COMPANY LARAMIE ENERGY LLC
WELL NICHOLS 0994-24-12W

API NO: 05077103820000
FIELD VEGA
COUNTY MESA
STATE COLORADO

Ver. 4.10
LOCATION: SHL: 2271' FNL & 2785' FWL
BHL: 2299' FSL & 1491' FWL
SEC 24 TWP 9 S RGE 94 W
OTHER SERVICES RPM

PERMANENT DATUM GL ELEVATION 7212 FT
LOG MEASURED FROM KB 24 FT ABOVE P.D.
DRILL. MEAS. FROM KB
ELEVATIONS: KB 7236 FT
DF
GL 7212 FT

DATE	25-Apr-2018
RUN	2
TRIP	1
SERVICE ORDER	US136251
DEPTH DRILLER	7464 FT
DEPTH LOGGER	7412 FT
BOTTOM LOGGED INTERVAL	7412 FT
TOP LOGGED INTERVAL	24 FT
TIME STARTED	17:00
TIME FINISHED	19:00
OPERATOR RIG TIME	2 HRS
TYPE OF FLUID IN HOLE	WATER
FLUID DENSITY	NA
FLUID SALINITY	NA
FLUID LEVEL	48 FT
LOGGED CEMENT TOP	1850 FT
WELLHEAD PRESSURE	0 PSI
MAXIMUM HOLE DEVIATION	NA
NOMINAL LOGGING SPEED	95 FMIN
MAX. RECORDED TEMP.	224 DEGF
REFERENCE LOG	NA
REFERENCE LOG DATE	NA
EQUIP. NO.	ML-4291
LOCATION	GRAND JCT.
RECORDED BY	M. BAUKA
WITNESSED BY	NA

IN MAKING INTERPRETATIONS OF LOGS OUR EMPLOYEES WILL GIVE THE CUSTOMER THE BENEFIT OF THEIR BEST JUDGEMENT. BUT SINCE ALL INTERPRETATIONS ARE OPINIONS BASED ON INFERENCES FROM ELECTRICAL OR OTHER MEASUREMENTS, WE CANNOT, AND WE DO NOT GUARANTEE THE ACCURACY OR CORRECTNESS OF ANY INTERPRETATION. WE SHALL NOT BE LIABLE OR RESPONSIBLE FOR ANY LOSS, COST, DAMAGES, OR EXPENSES WHATSOEVER INCURRED OR SUSTAINED BY THE CUSTOMER RESULTING FROM ANY INTERPRETATION MADE BY ANY OF OUR EMPLOYEES.

REMARKS

RUN 2 TRIP 1: *2 OPERATIONS IN WELLBORE*

OPERATION 2: RAL/GR/CCL RUN CENTRALIZED

LOGGED WITH 0 PSI ON WELLHEAD

SJ: 5667' - 5686'
SJ: 6563' - 6582'

EQUIPMENT DATA

RUN	TRIP	TOOL	SERIES NO.	SERIAL NO.	POSITION
2	1	RAL	1426XA	11871500	CENTRALIZED
2	1	GR/CCL	1355XA	11871507	CENTRALIZED

MAIN PASS 0 PSI

ECLIPS 7.0i ECLIPS General Release Rel 7.0i Thu Jun 08 20:36:10 CDT 2017

Patches: 3

Plotted: Wed Apr 25 20:37:50 2018

PARAMETER AND FILTER SUMMARY REPORT

FILE: /dat1a/LARAMIE_NICHOLS_0994_24_12W/p012g02.prm
 LOGGING MODE: DEPTH DIRECTION: UP
 TOP DEPTH: 21.750 ft BOTTOM DEPTH: 7441.250 ft

SYMMETRIC FILTER

MEASUREMENT TYPE	PARAMETER	VALUE	UNITS	INTERVAL (ft)	
GR	FILTER ()	medium (1)		TOP	BOTTOM
AMPLITUDE	FILTER ()	medium (1)		"	"
TRAVEL TIME	FILTER ()	medium (1)		"	"

RAL CCL PROCESSING

MEASUREMENT TYPE	PARAMETER	VALUE	UNITS	INTERVAL (ft)	
CCL FLOOR	CCL FLOOR	0.00		TOP	BOTTOM

ANALOG RAL PROCESSING

MEASUREMENT TYPE	PARAMETER	VALUE	UNITS	INTERVAL (ft)	
AMPLITUDE WINDOW (NEAR)	AMP WINDOW START (fgp1*)	187	us	TOP	BOTTOM
	AMP WINDOW START (fgp2*)	187	us	"	"
	AMP WINDOW START (fgp3*)	187	us	"	"
	AMP WINDOW START (fgp4*)	187	us	"	"
	AMP WINDOW START (fgp5*)	187	us	"	"
	AMP WINDOW START (fgp6*)	187	us	"	"
	AMP WINDOW START (fgp7*)	187	us	"	"
	AMP WINDOW START (fgp8*)	187	us	"	"
	AMP WINDOW START (fgpn*)	187	us	"	"
	AMP WINDOW LENGTH	25	us	"	"
TRAVEL TIME WINDOW (NEAR)	TT WINDOW START (ttn*)	195	us	"	"
	TT WINDOW LENGTH	500	us	"	"
	FIRST BRK THRESHOLD (ttn*)	5	mV	"	"
RAL CASING PARAMETERS	PPT NEAR	200.391	us	"	"
RAL TOOL DELAY	TOOL DELAY (str1*)	-65	us	"	"
	TOOL DELAY (str2*)	-65	us	"	"
	TOOL DELAY (str3*)	-65	us	"	"
	TOOL DELAY (str4*)	-65	us	"	"
	TOOL DELAY (str5*)	-65	us	"	"
	TOOL DELAY (str6*)	-65	us	"	"
	TOOL DELAY (str7*)	-65	us	"	"
	TOOL DELAY (str8*)	-65	us	"	"
	TOOL DELAY (strn*)	-65	us	"	"
BASELINE NOISE (NEAR)	NOISE WINDOW START	125	us	"	"
	NOISE WINDOW LENGTH	25	us	"	"

PERCENT BOND CEMENT MAP

MEASUREMENT TYPE	PARAMETER	VALUE	UNITS	INTERVAL (ft)	
RAL FREE PIPE AMPLITUDE	FREE AMP REC 1	80	mV	TOP	BOTTOM
	FREE AMP REC 2	80	mV	"	"
	FREE AMP REC 3	80	mV	"	"
	FREE AMP REC 4	80	mV	"	"
	FREE AMP REC 5	80	mV	"	"
	FREE AMP REC 6	80	mV	"	"
	FREE AMP REC 7	80	mV	"	"
	FREE AMP REC 8	80	mV	"	"
RAL FULL BOND AMPLITUDE	FULL BOND AMP REC 1	3	mV	"	"
	FULL BOND AMP REC 2	3	mV	"	"

FULL BOND AMP REC 3	3	mV	"	"
FULL BOND AMP REC 4	3	mV	"	"
FULL BOND AMP REC 5	3	mV	"	"
FULL BOND AMP REC 6	3	mV	"	"
FULL BOND AMP REC 7	3	mV	"	"
FULL BOND AMP REC 8	3	mV	"	"

CURVE DESCRIPTION REPORT

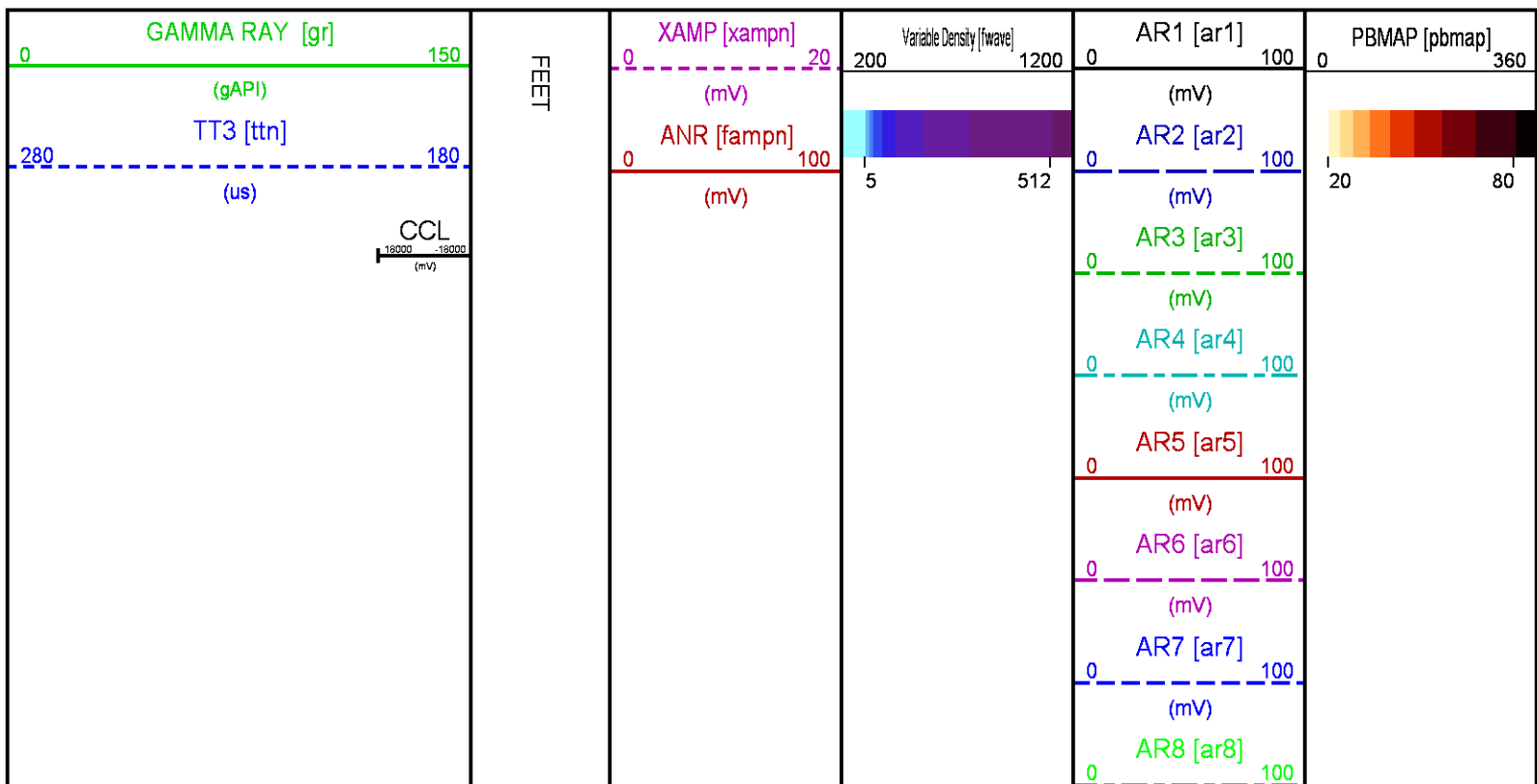
CURVE NAME	CREATION DATE	CURVE DESCRIPTION
F1:AR1	N/A	FIXED GATE AMPLITUDE T-R1
F1:AR2	N/A	FIXED GATE AMPLITUDE T-R2
F1:AR3	N/A	FIXED GATE AMPLITUDE T-R3
F1:AR4	N/A	FIXED GATE AMPLITUDE T-R4
F1:AR5	N/A	FIXED GATE AMPLITUDE T-R5
F1:AR6	N/A	FIXED GATE AMPLITUDE T-R6
F1:AR7	N/A	FIXED GATE AMPLITUDE T-R7
F1:AR8	N/A	FIXED GATE AMPLITUDE T-R8
F1:CCL	N/A	CASING COLLAR LOCATOR
F1:FAMPN	N/A	FIXED GATE AMPLITUDE NEAR RECEIVER
F1:FWAVE	N/A	FAR WAVE FORM
F1:GR	N/A	GAMMA RAY
F1:PBMAP	N/A	PERCENT BOND CEMENT MAP
F1:TTN	N/A	TRAVELTIME FROM NEAR TRANSMITTER-RECEIVER
F1:XAMPN	N/A	FIXED GATE AMPLITUDE NEAR RECEIVER TIMES FIVE


CURVE MEASURE POINT OFFSET

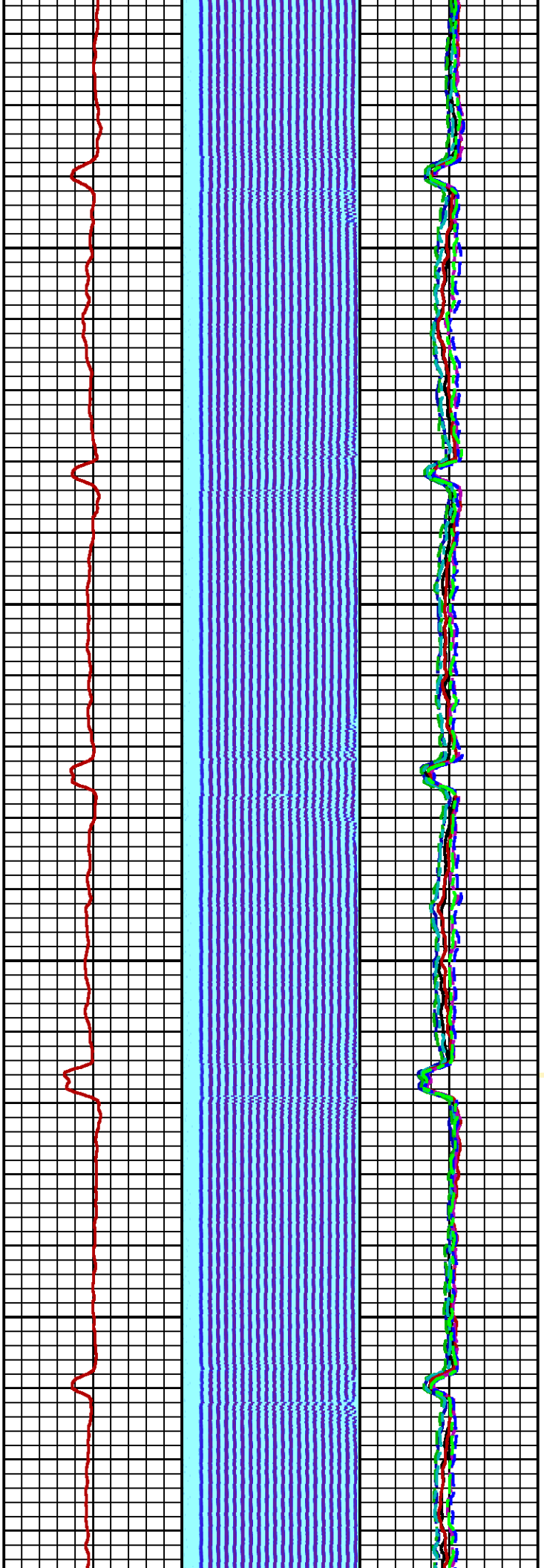
CURVE	OFFSET (ft)	CURVE	OFFSET (ft)	CURVE	OFFSET (ft)	CURVE	OFFSET (ft)
AR1	-11.25	AR5	-11.25	CCL	-5.75	XAMPN	-11.25
AR2	-11.25	AR6	-11.25	FAMPN	-11.25		
AR3	-11.25	AR7	-11.25	GR	-1.75		
AR4	-11.25	AR8	-11.25	TTN	-11.25		

Presentation : SysA:/dat1a/LARAMIE_NICHOLS_0994_24_12W/0994-24-12W_RAL_MAIN.fvpdf [5"/100' Scale]
Plot Interval : 0 - 7440.25 Feet

Data File 1 : F1 : SysA:/dat1a/LARAMIE_NICHOLS_0994_24_12W/0994-24-12W_RAL_MAIN.xtf
Created On : N/A
Company : LARAMIE ENERGY LLC
Well : NICHOLS 0994-24-12W
Field : VEGA
File Interval : 10.75 - 7441.5 Feet
OCT : p012g

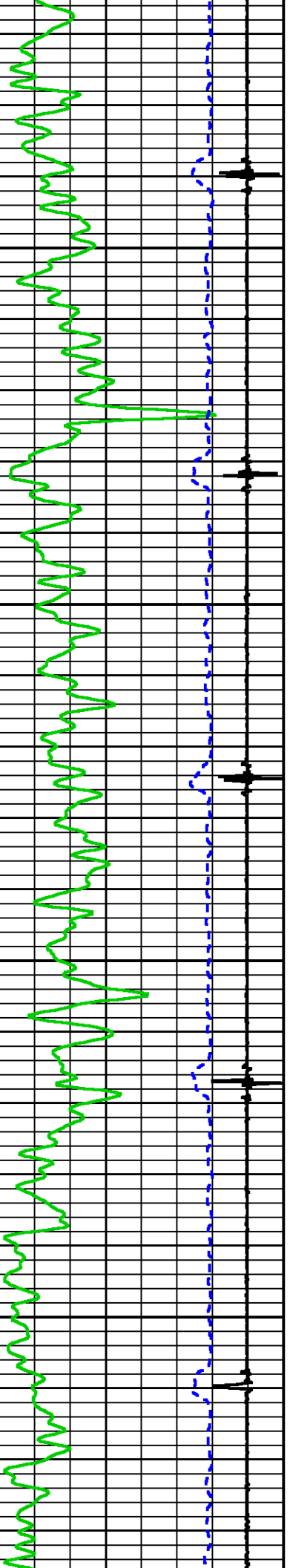


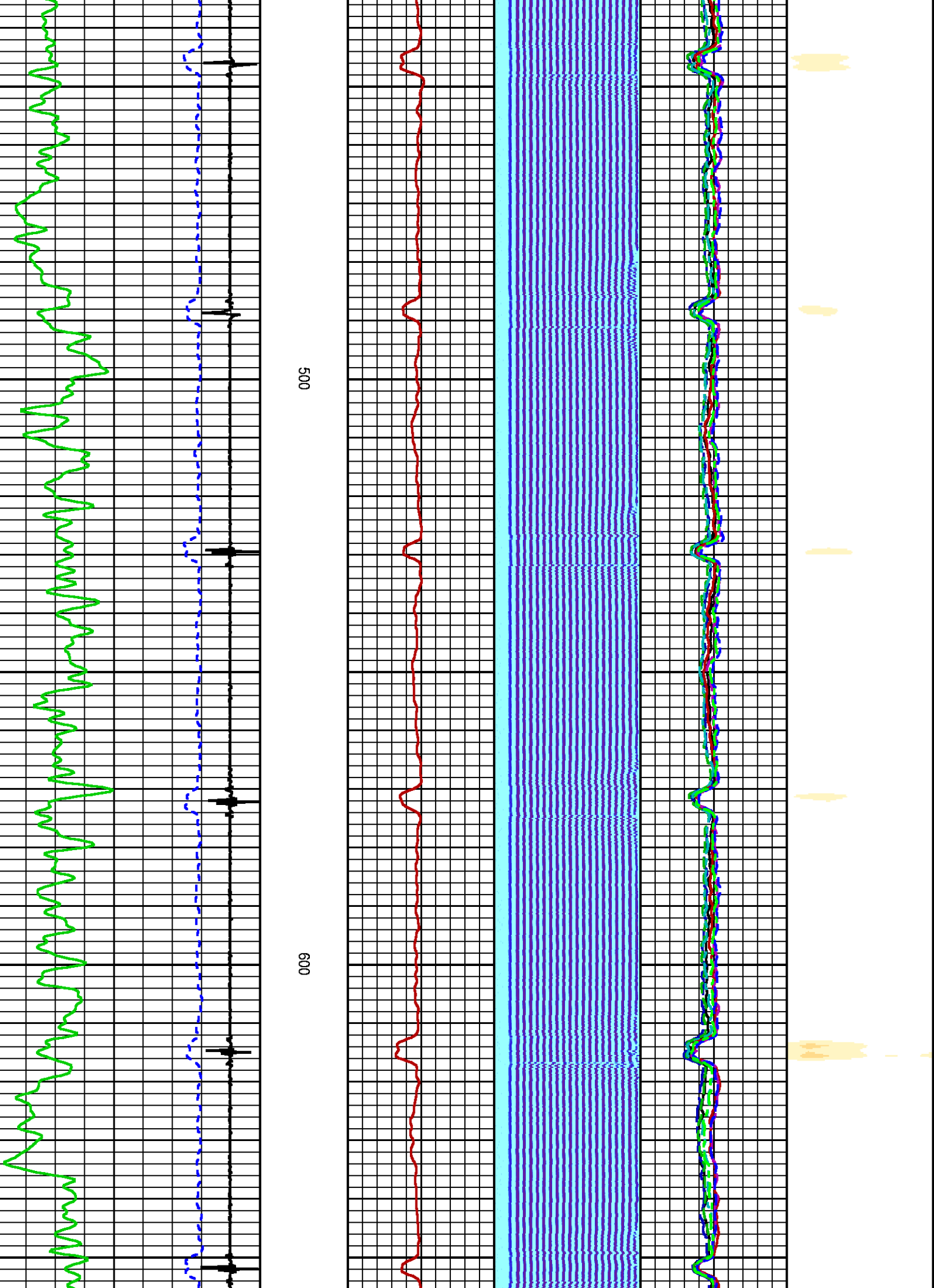


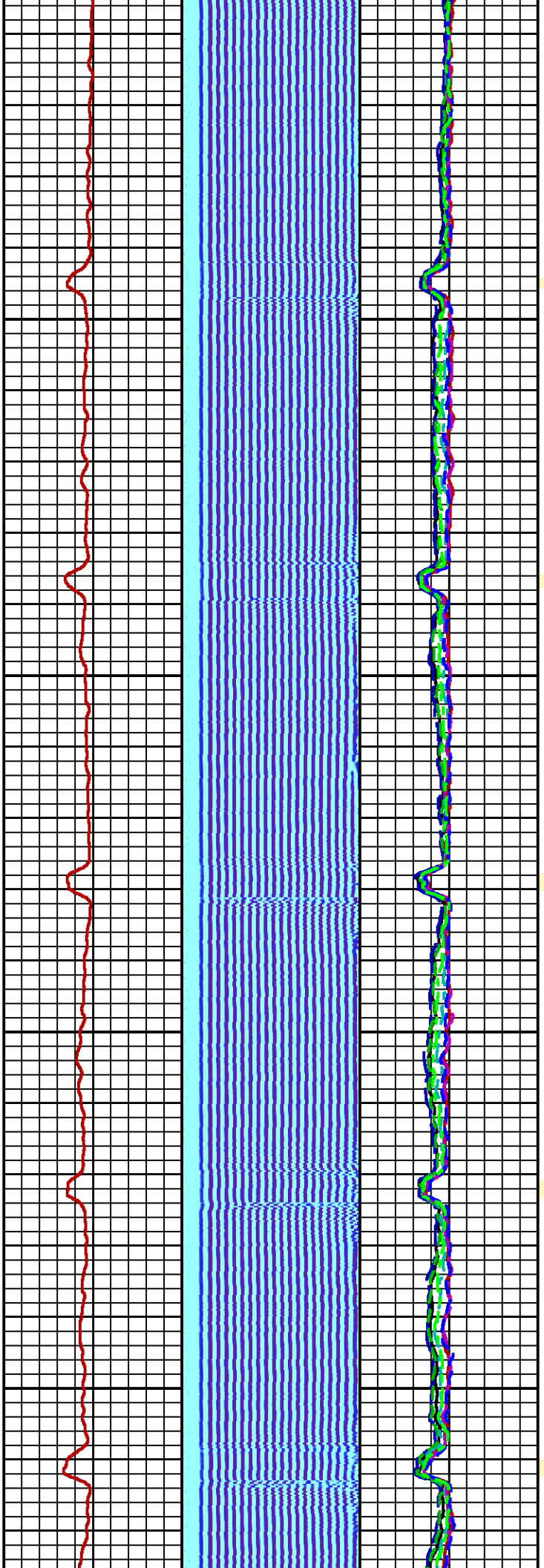


300

400

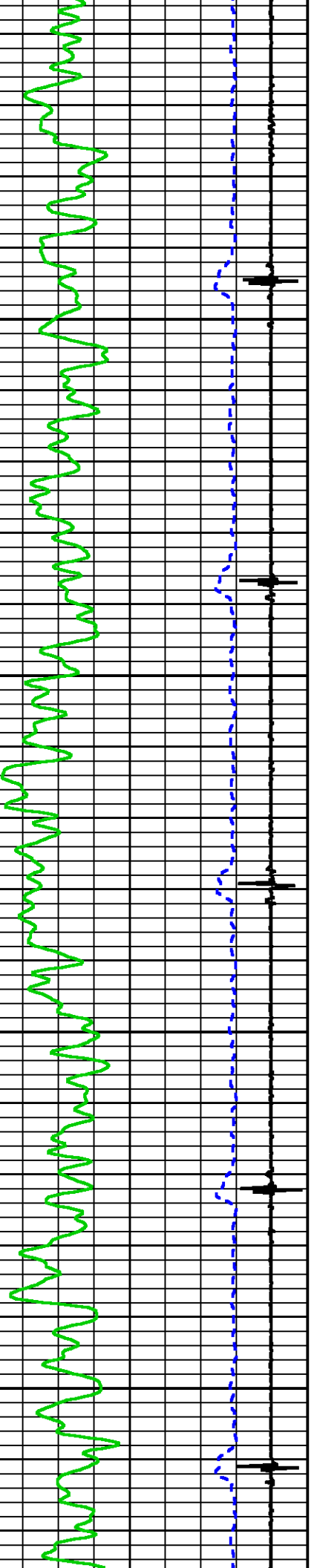


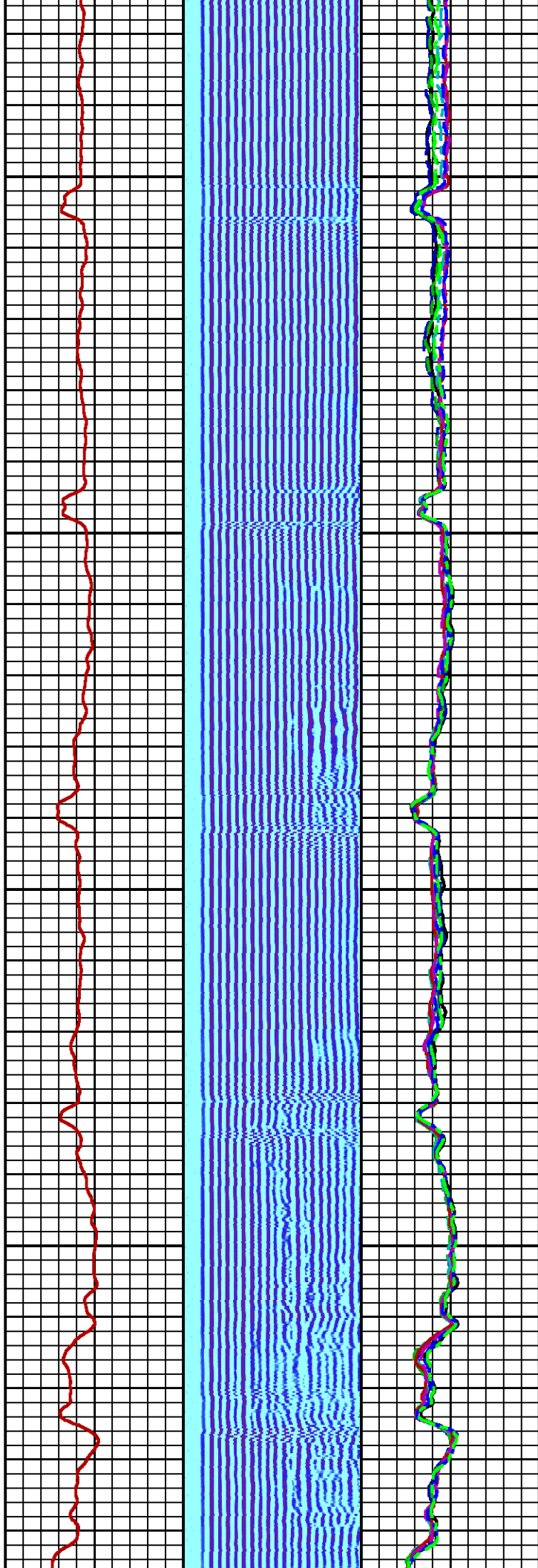





700

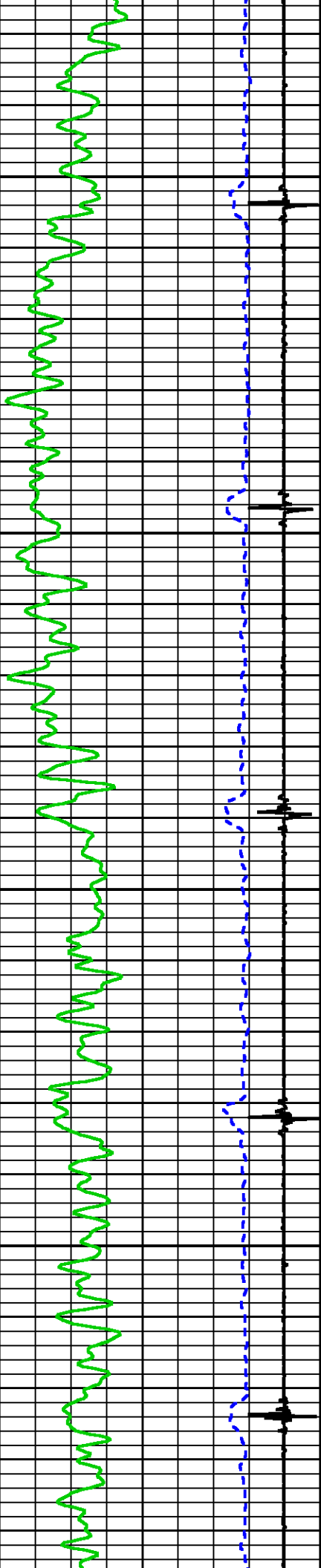
800

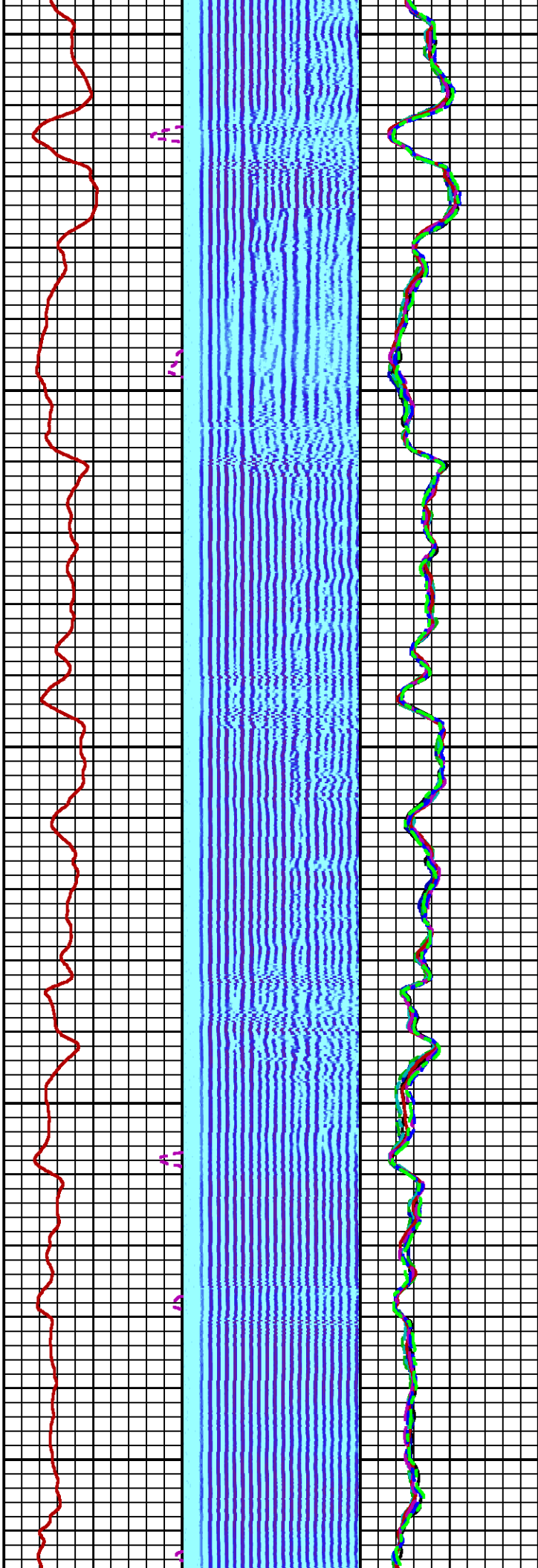





900

1000

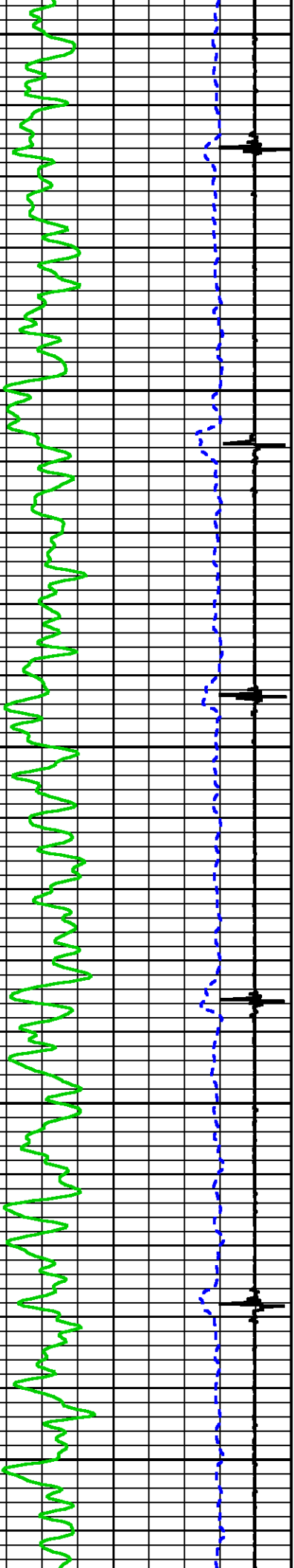


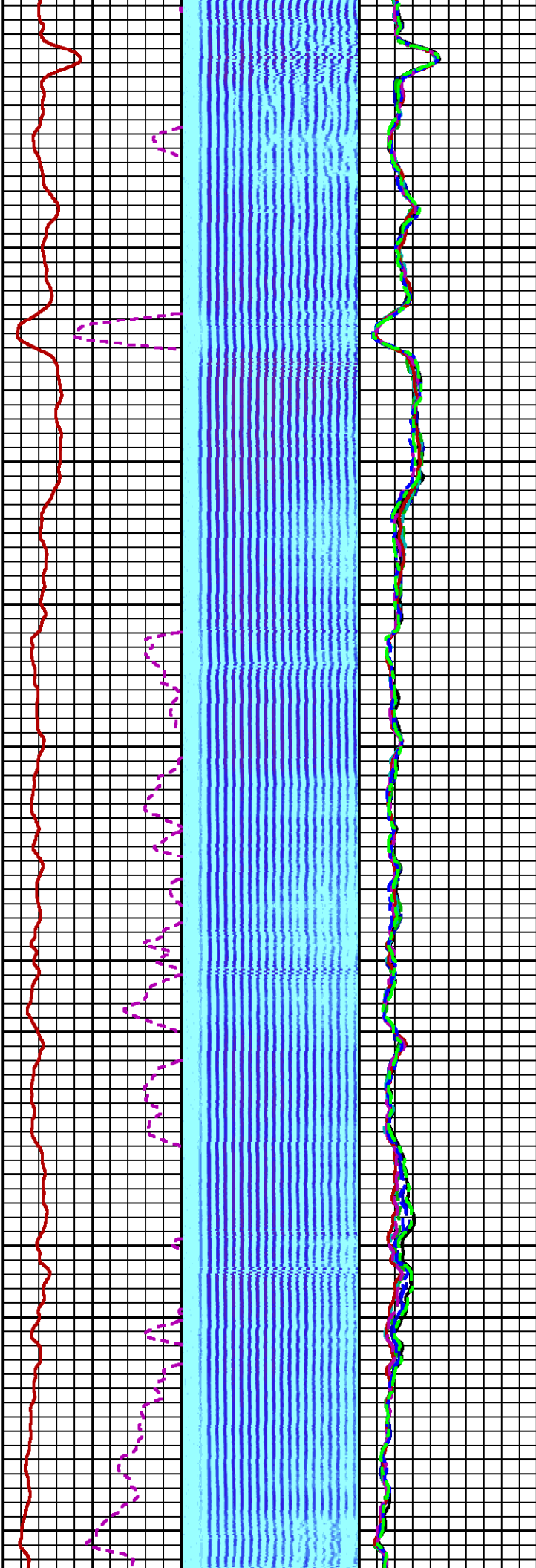



1100

1200

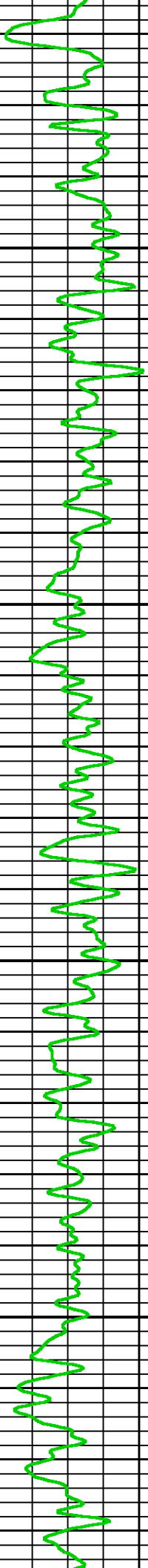
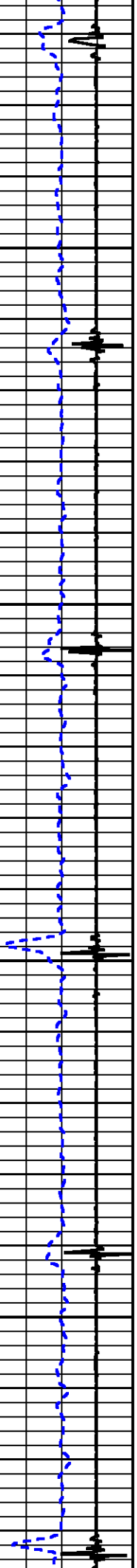
1300

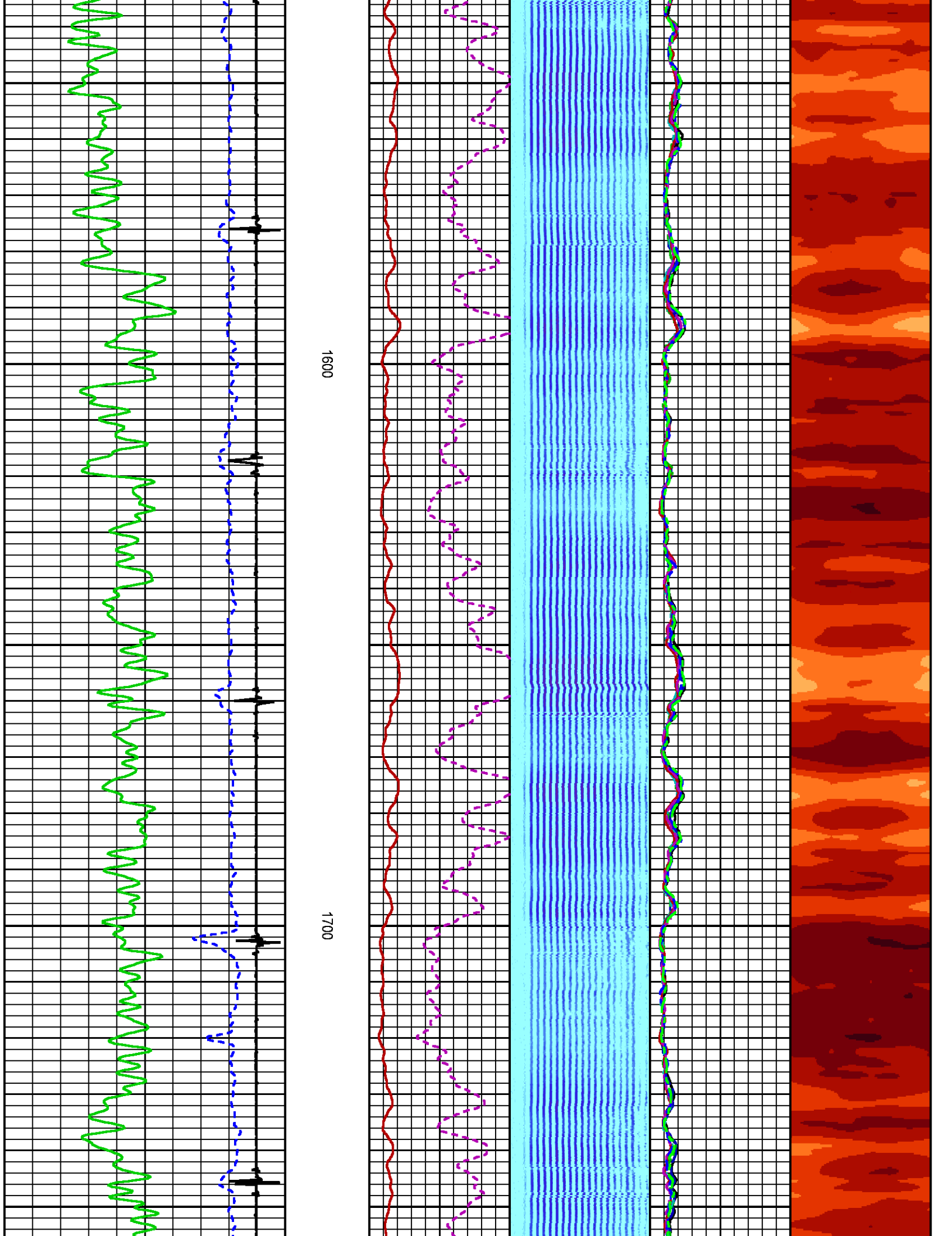


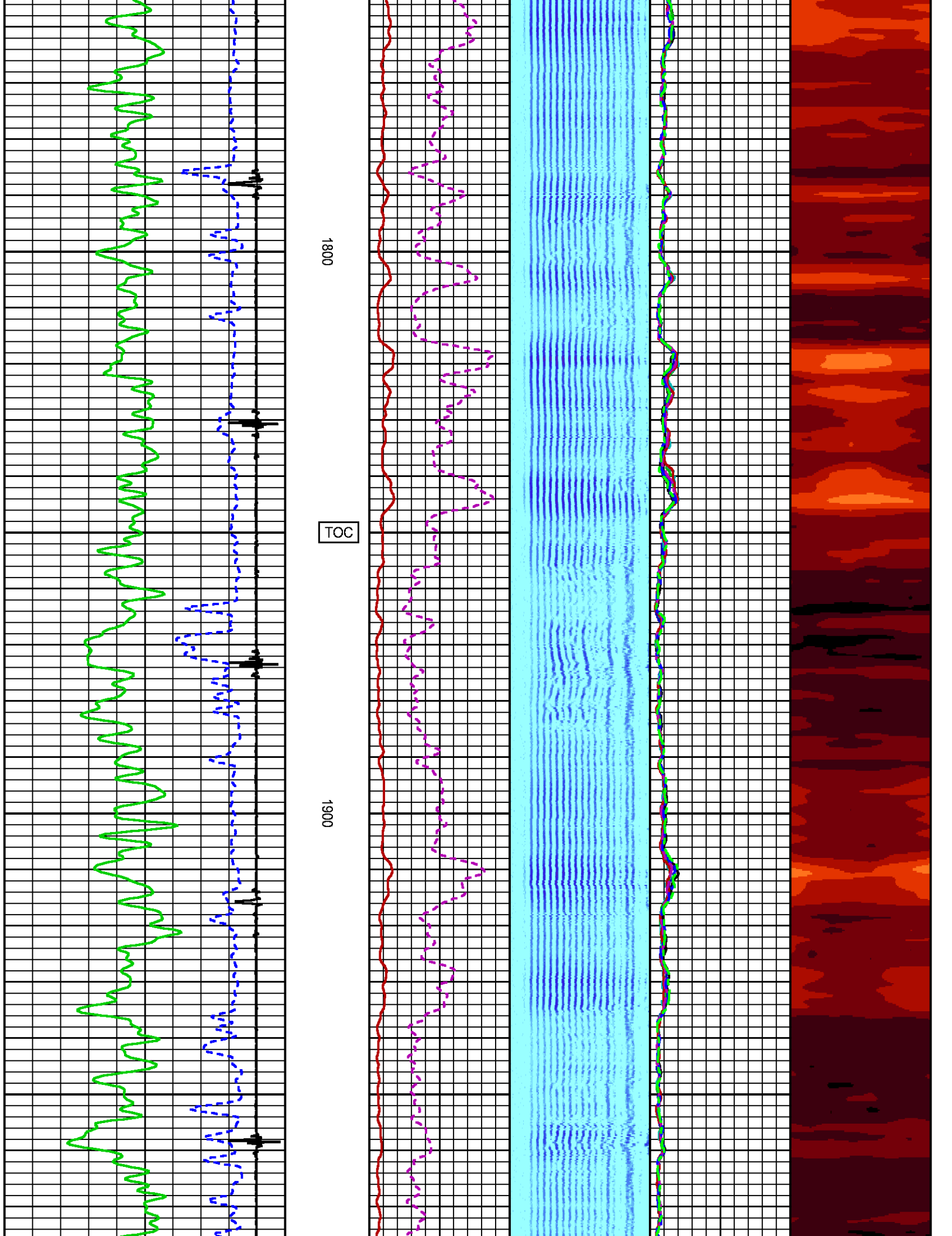


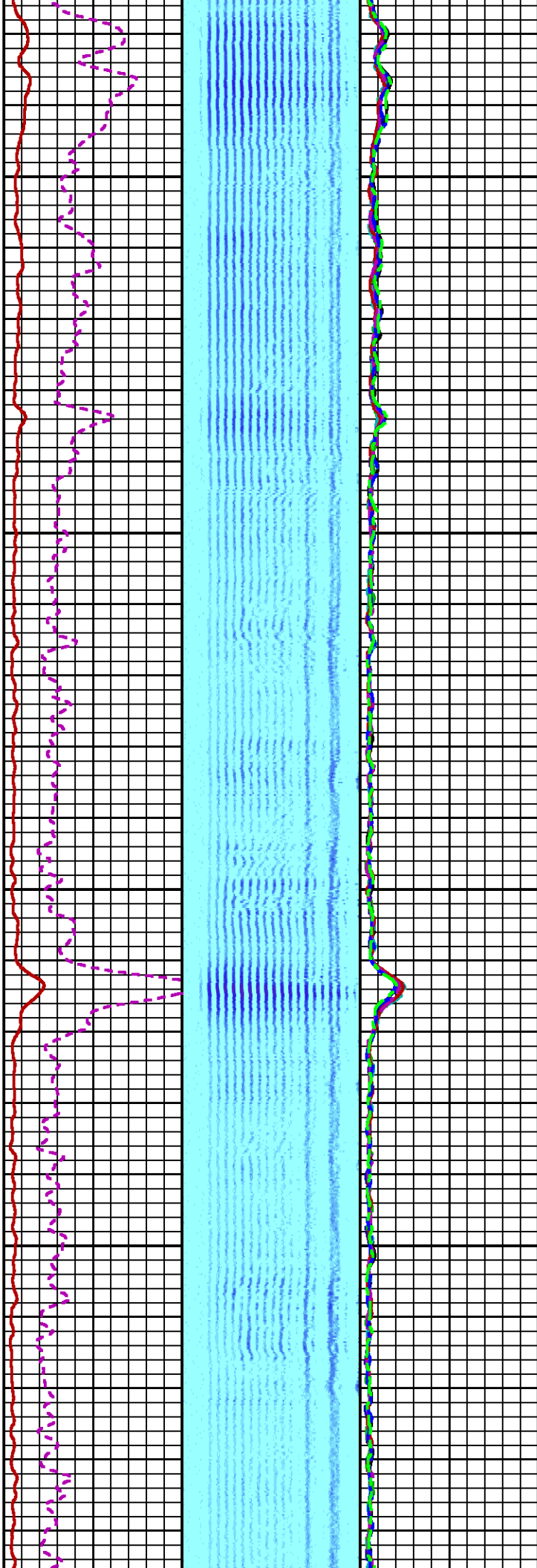
1400

1500



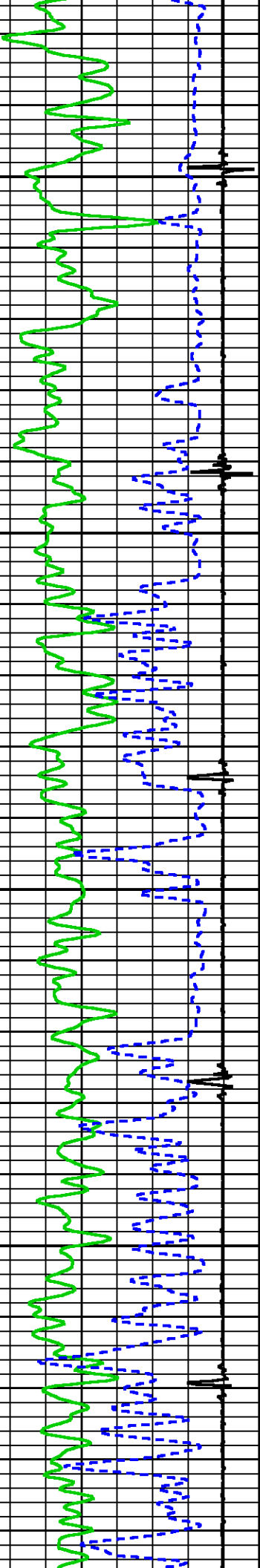


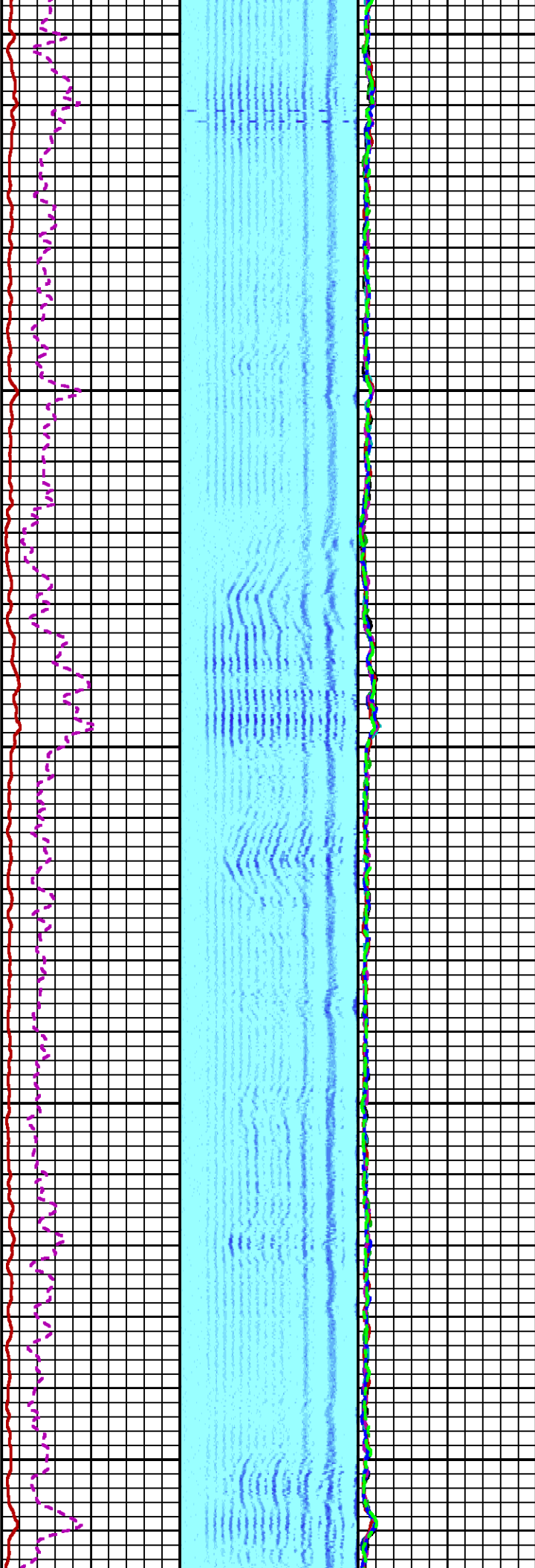




2000

2100

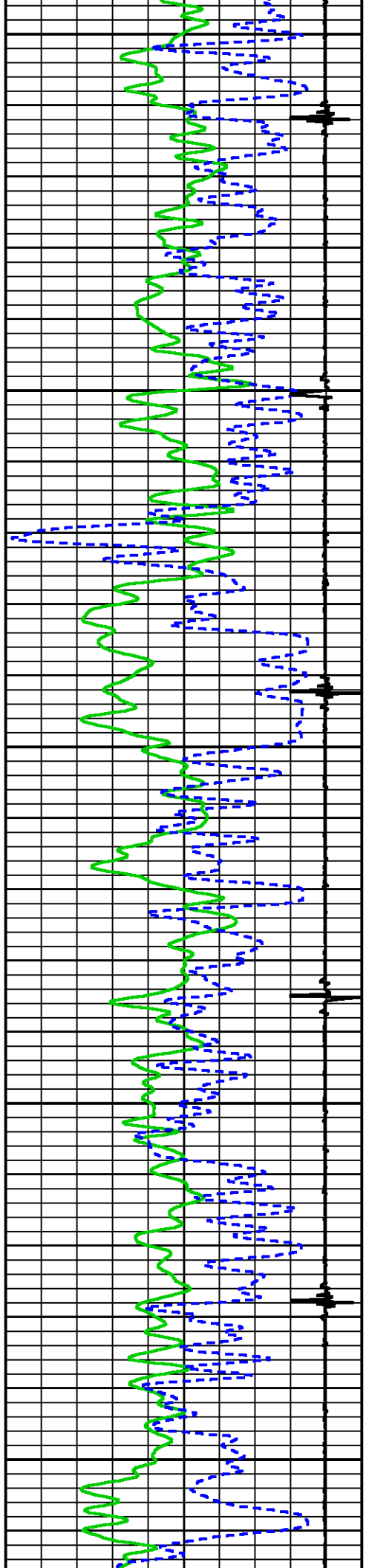


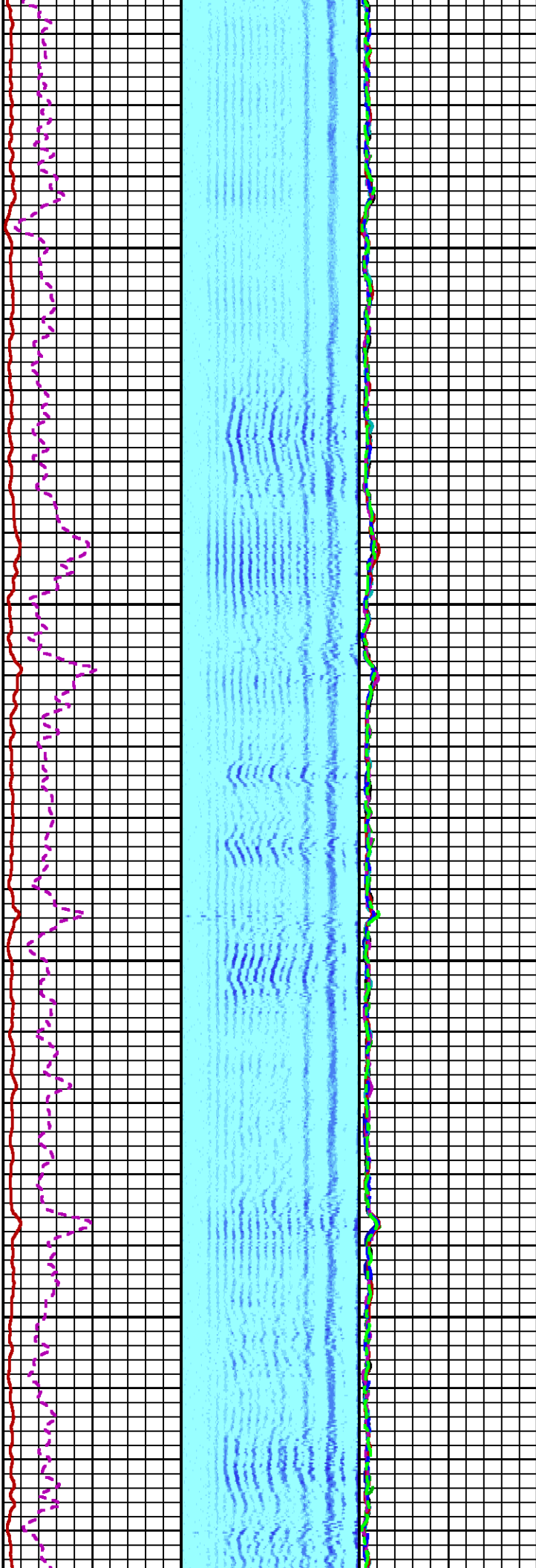


2200

2300

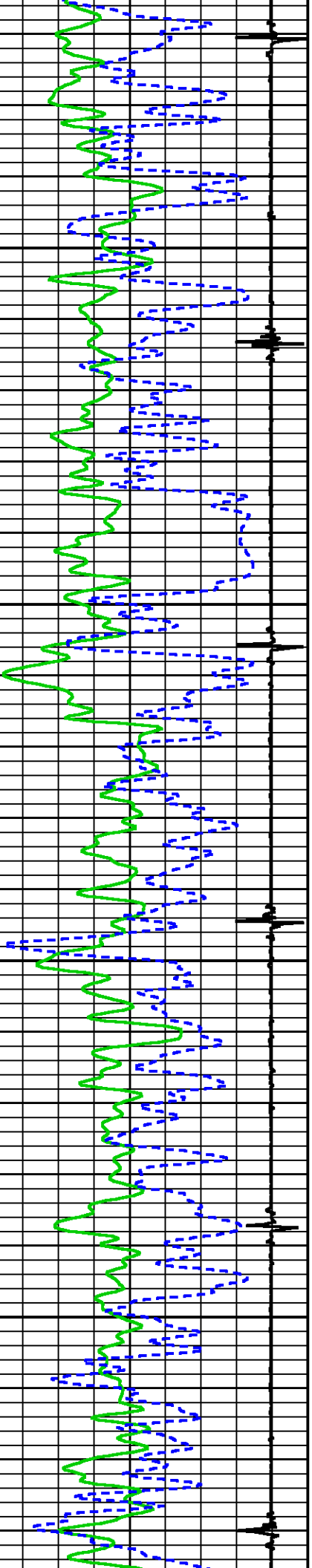
2400

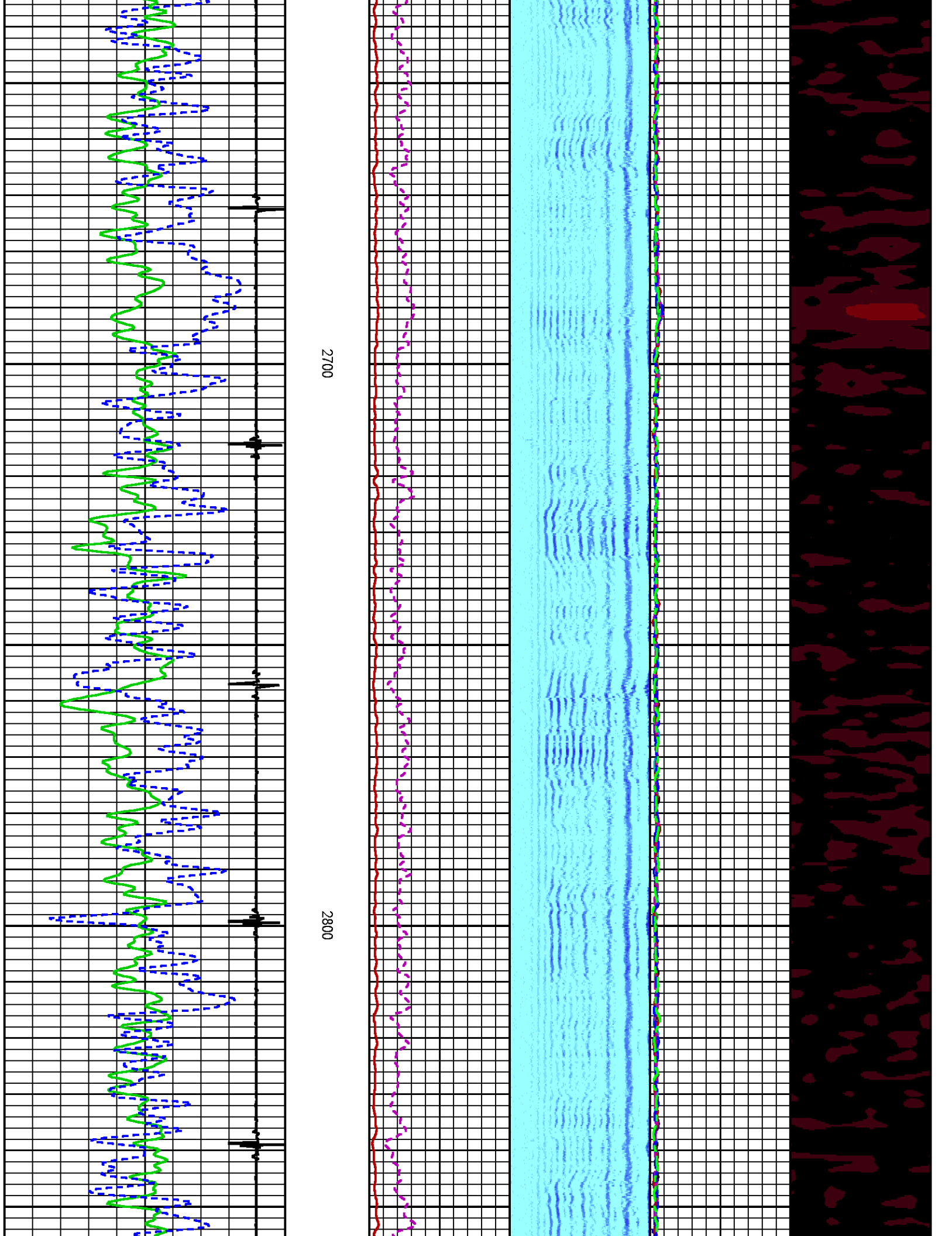


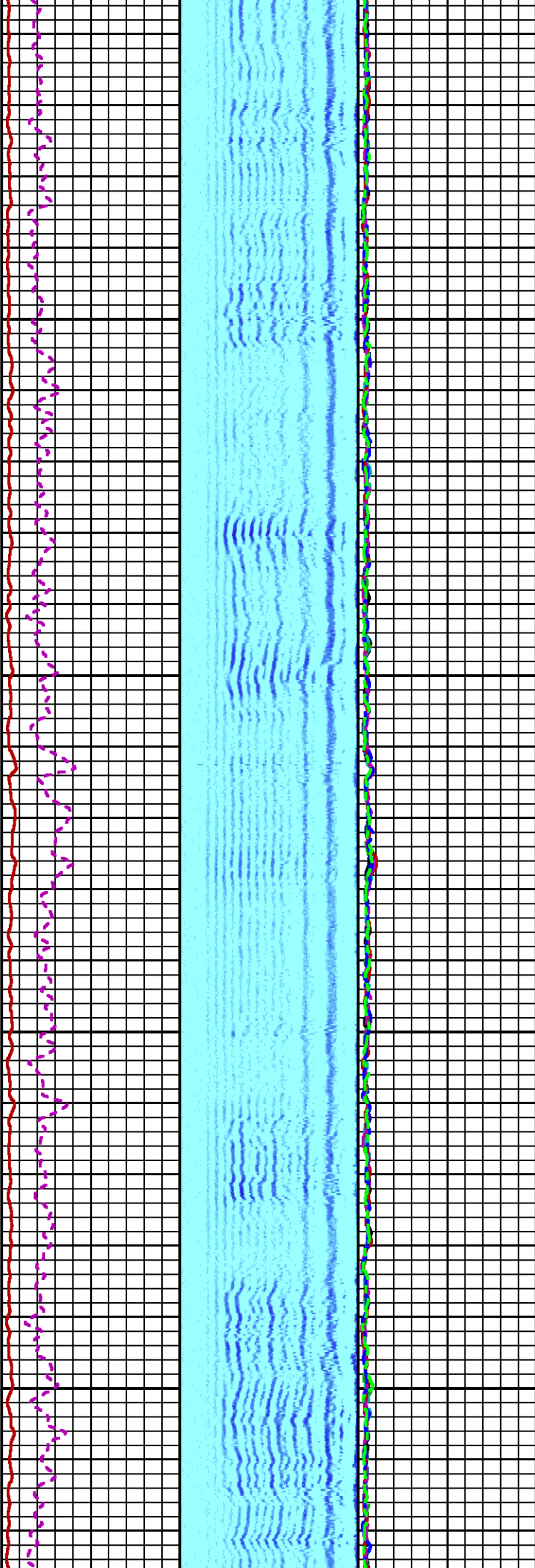


2500

2600

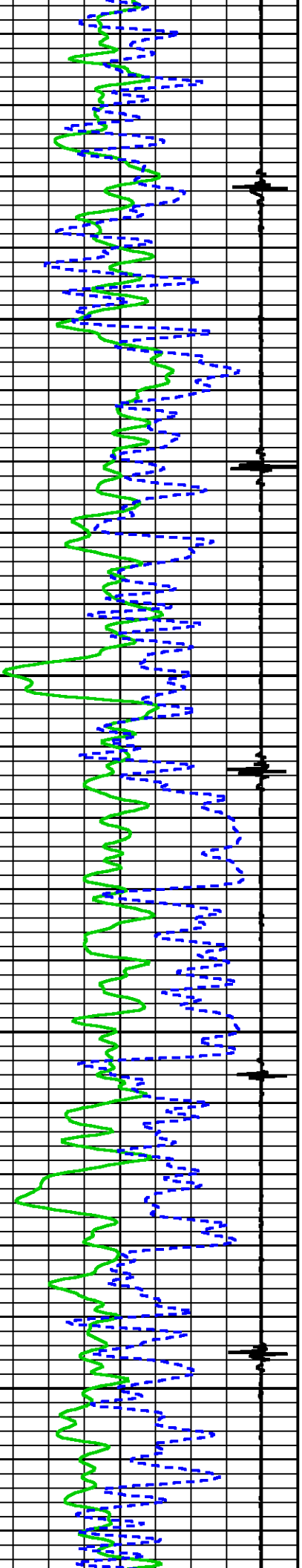


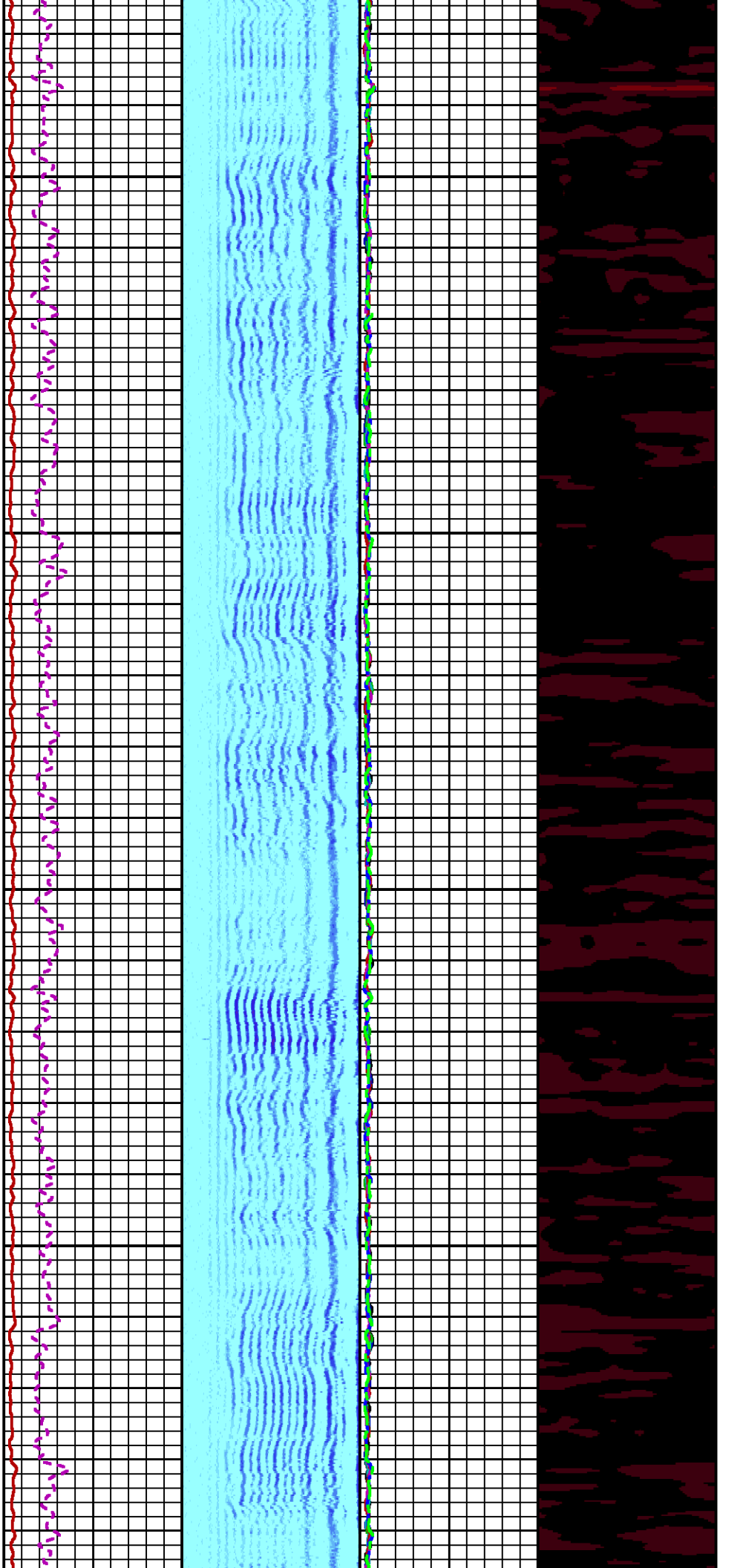




2900

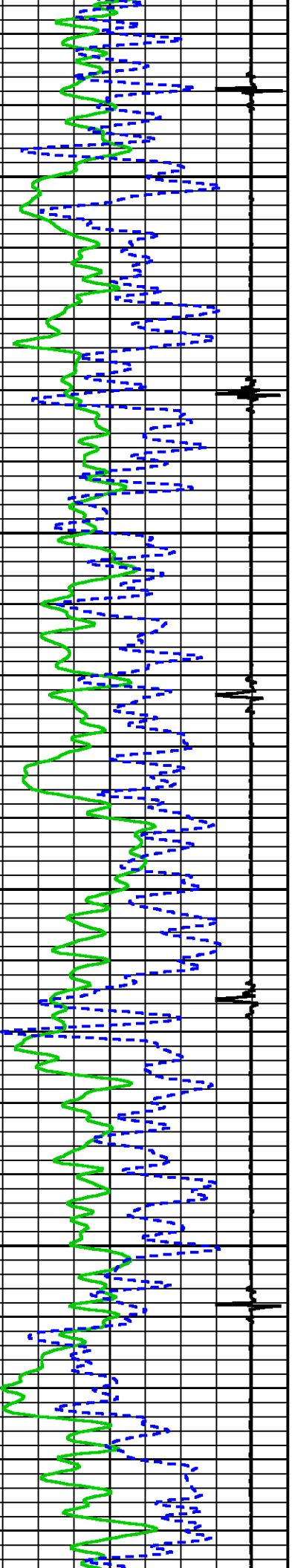
3000

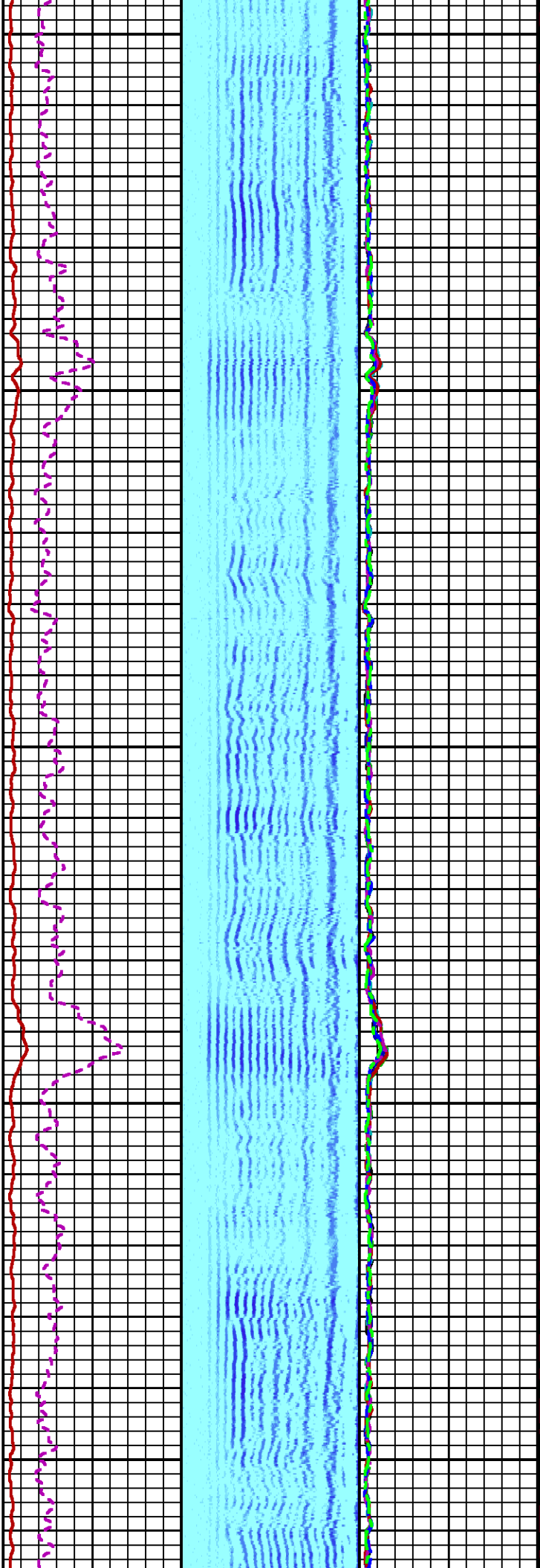




3100

3200

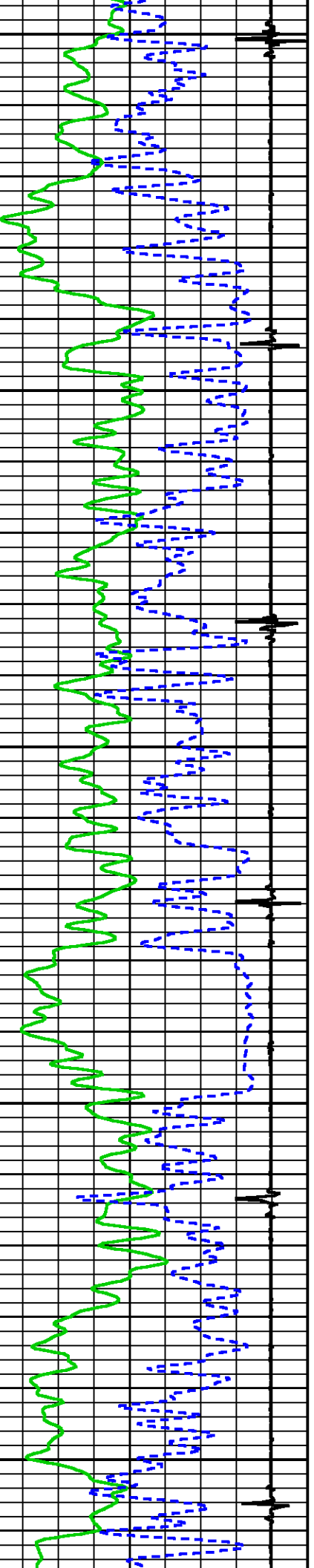


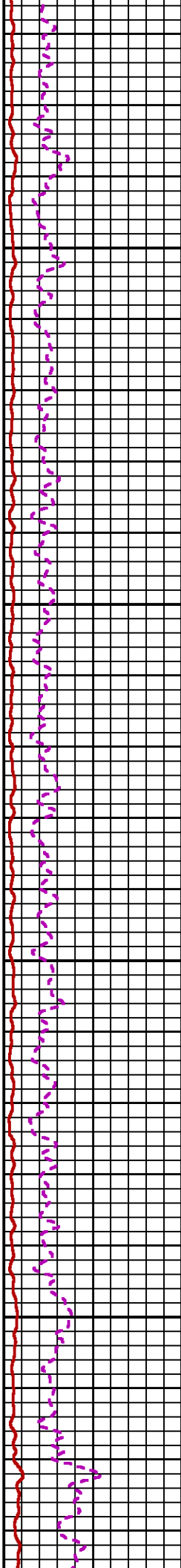
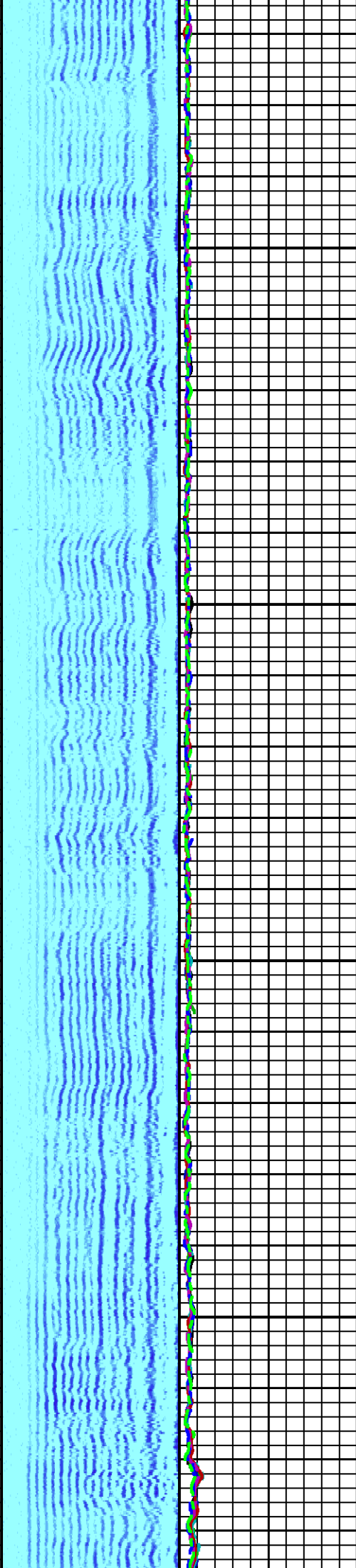


3300

3400

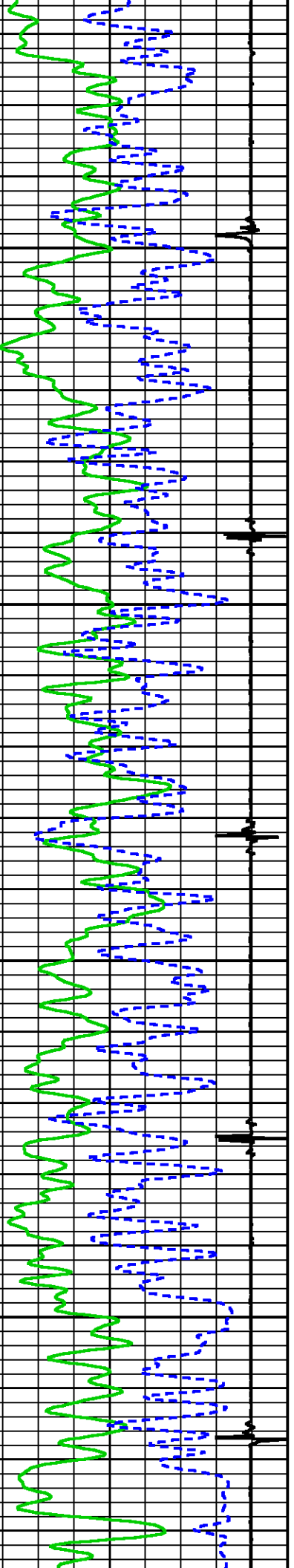
3500

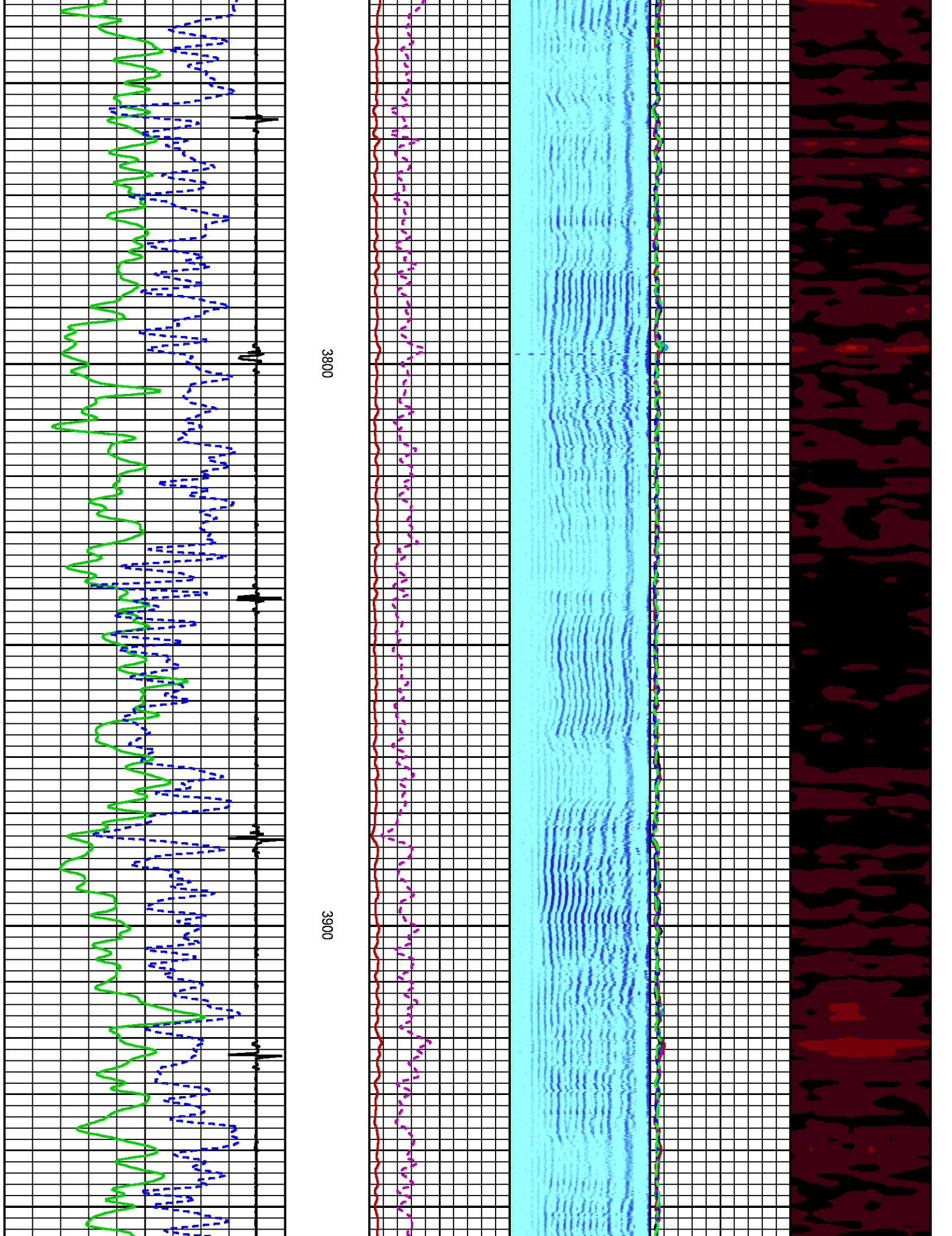


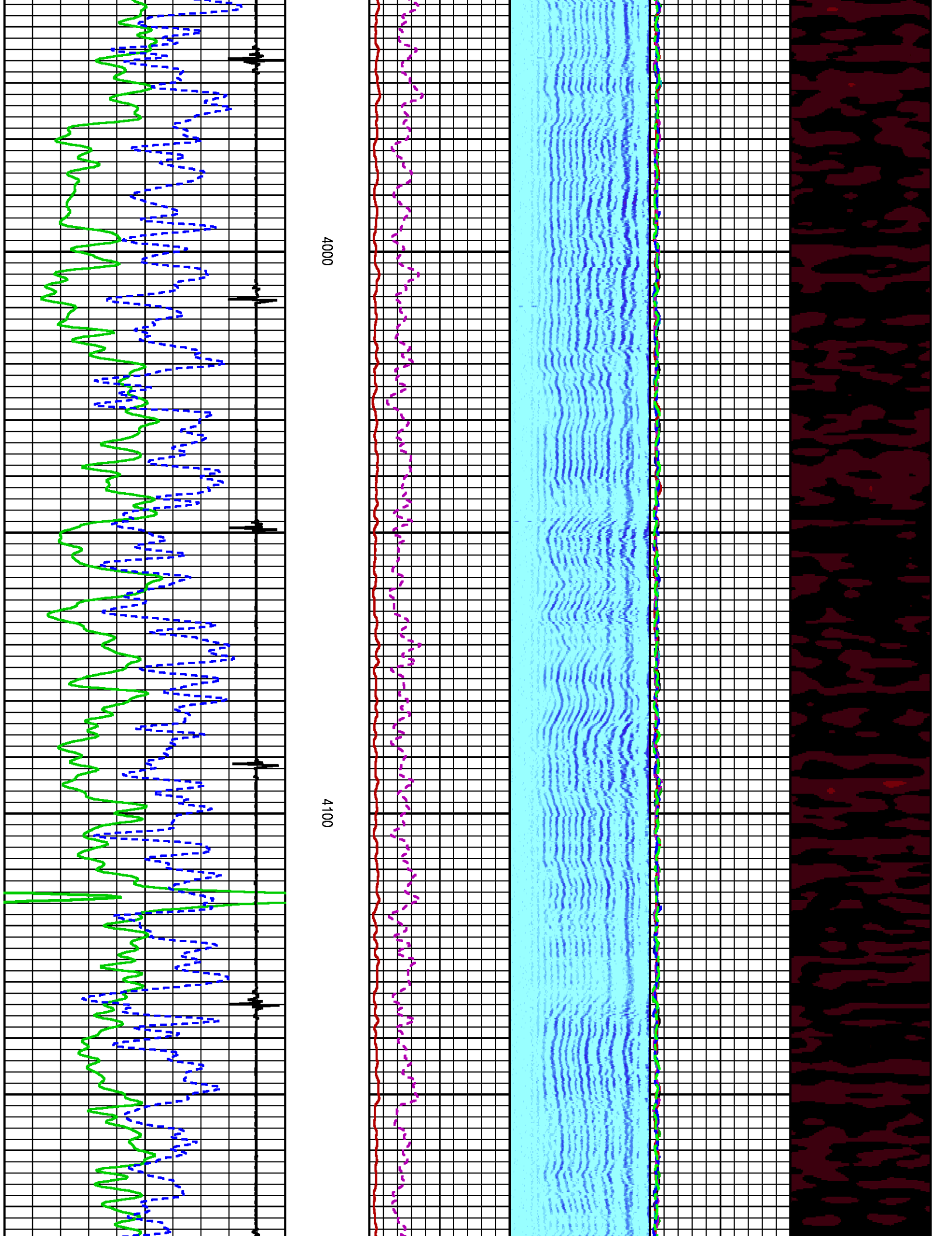


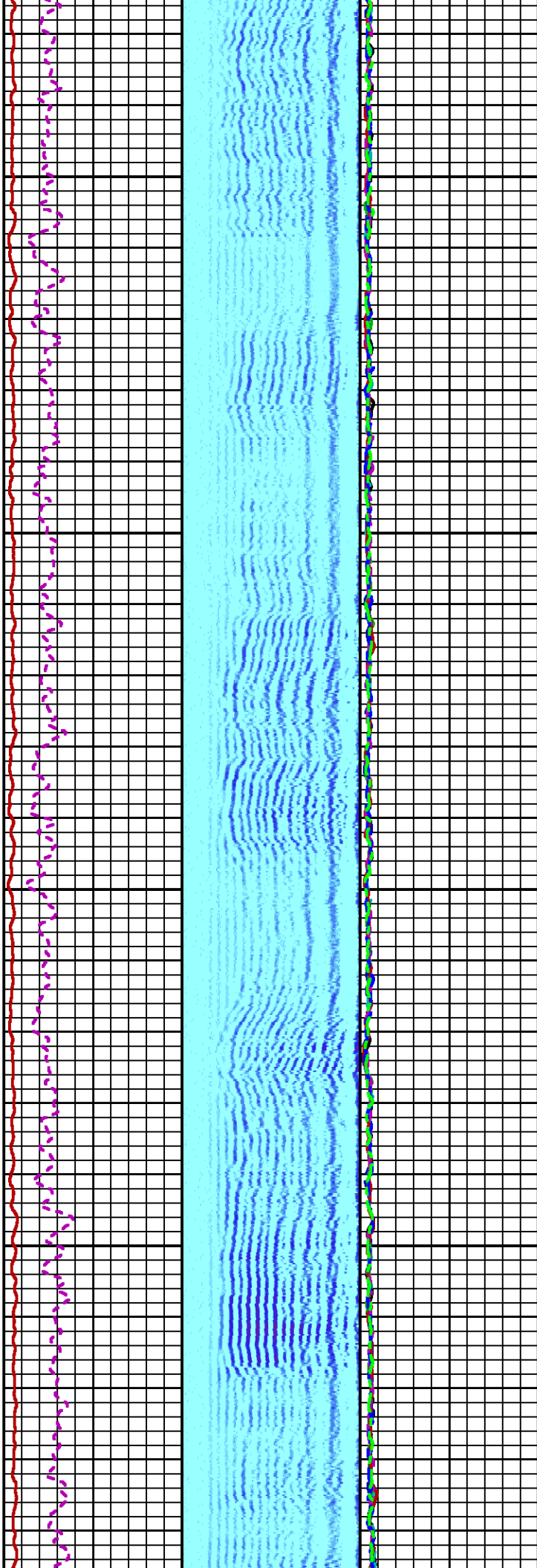
3600

3700



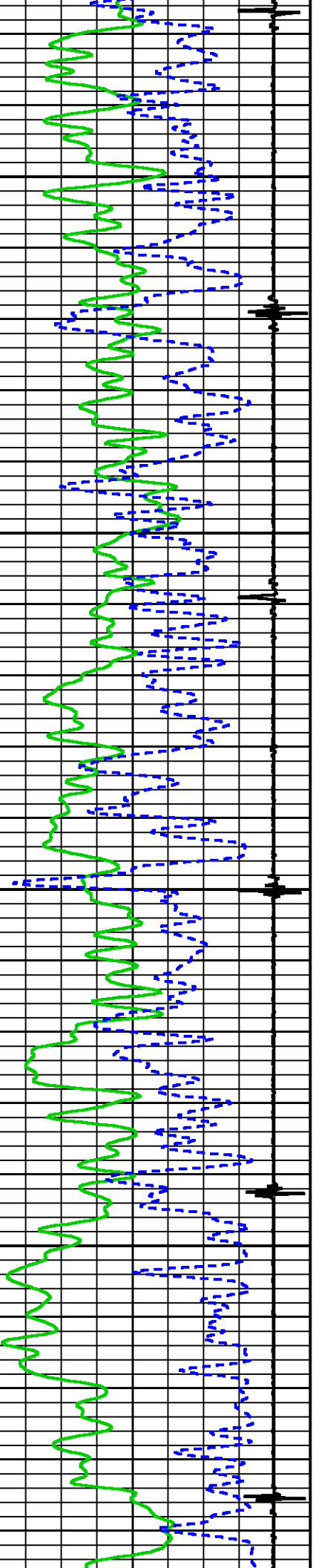


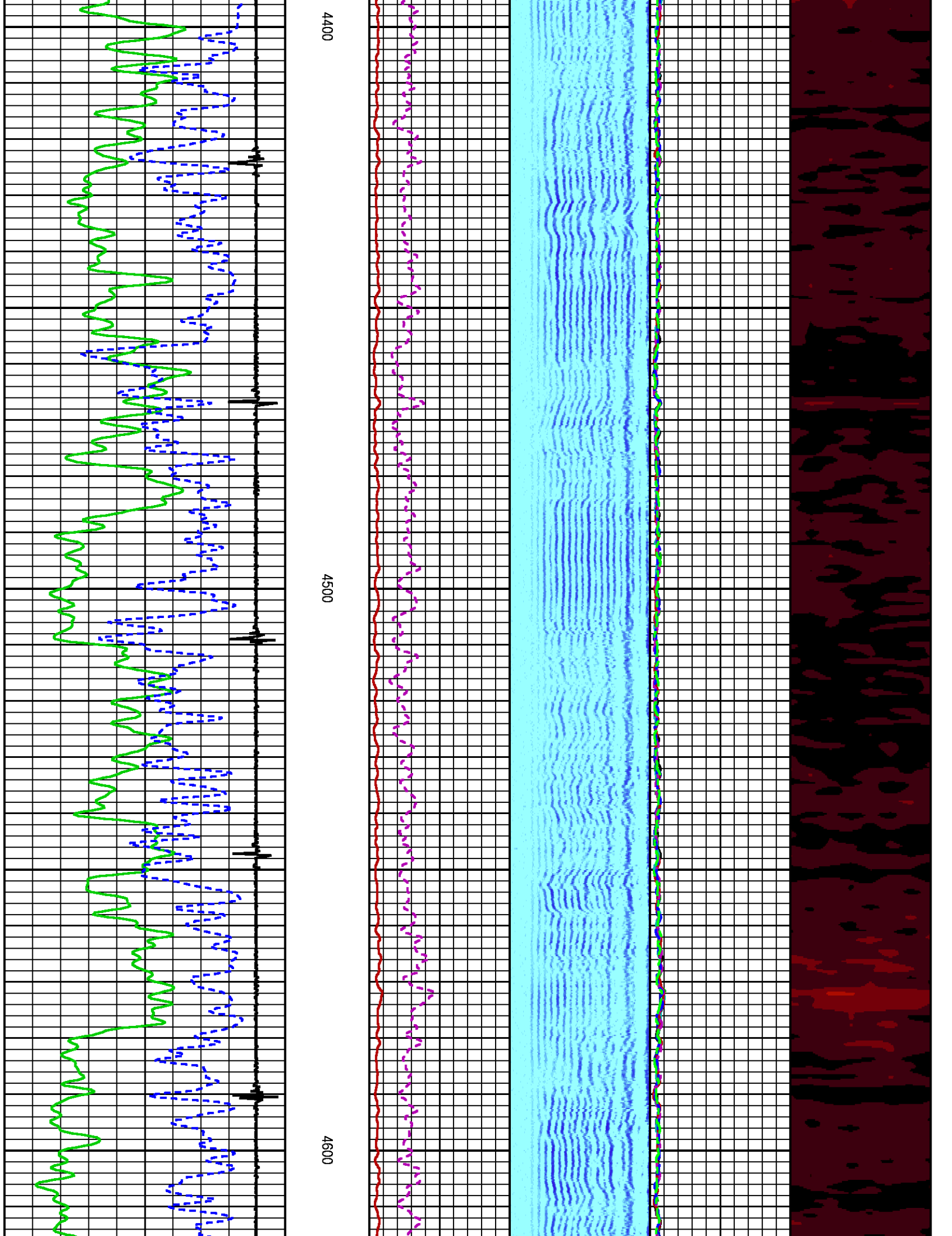


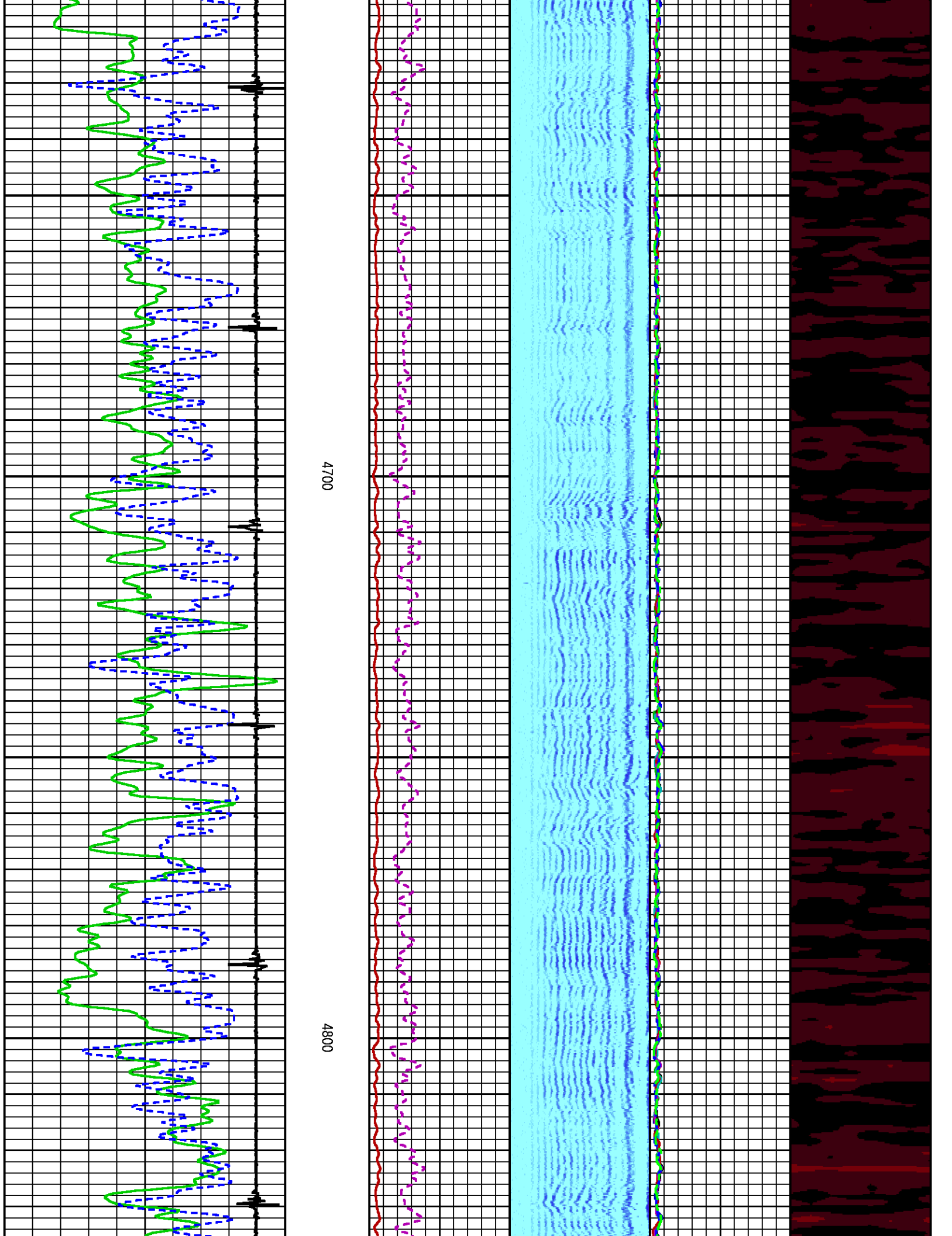


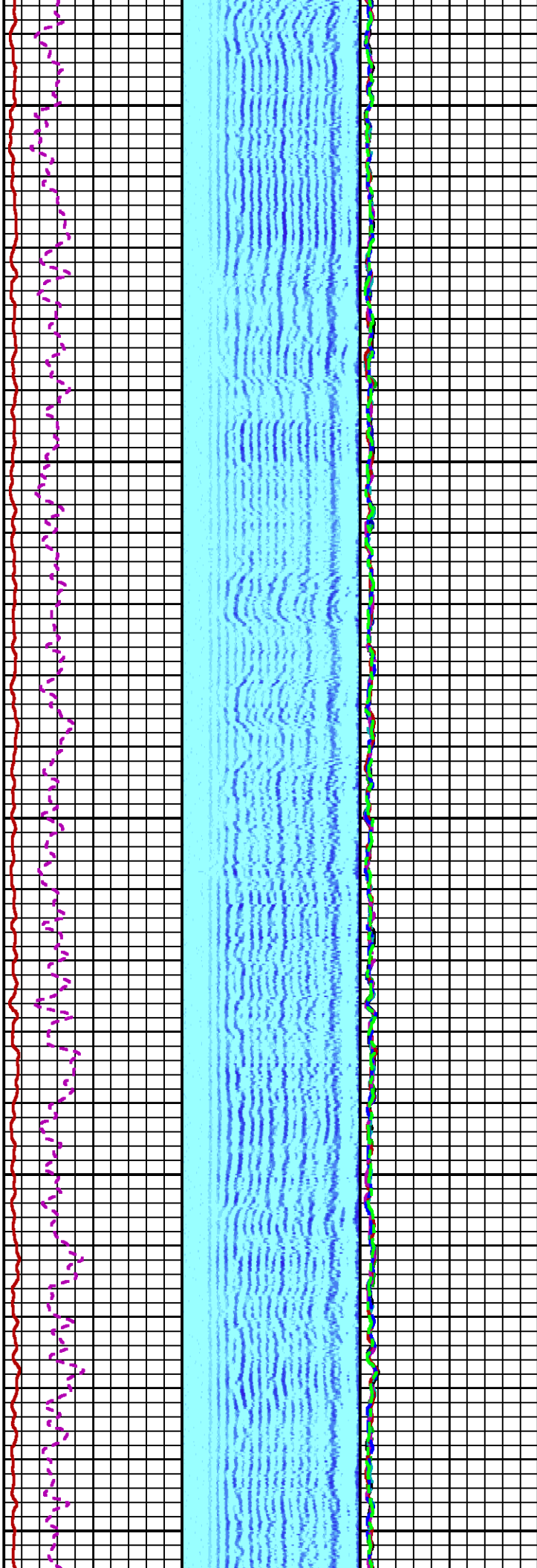
4200

4300



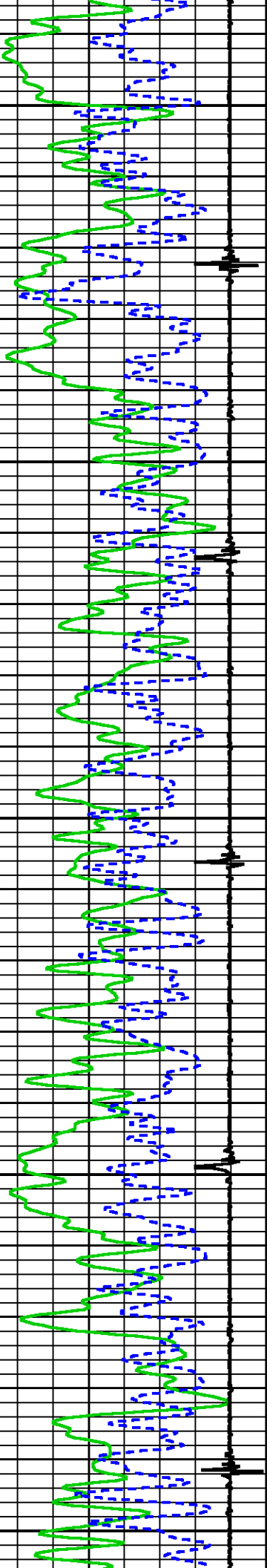


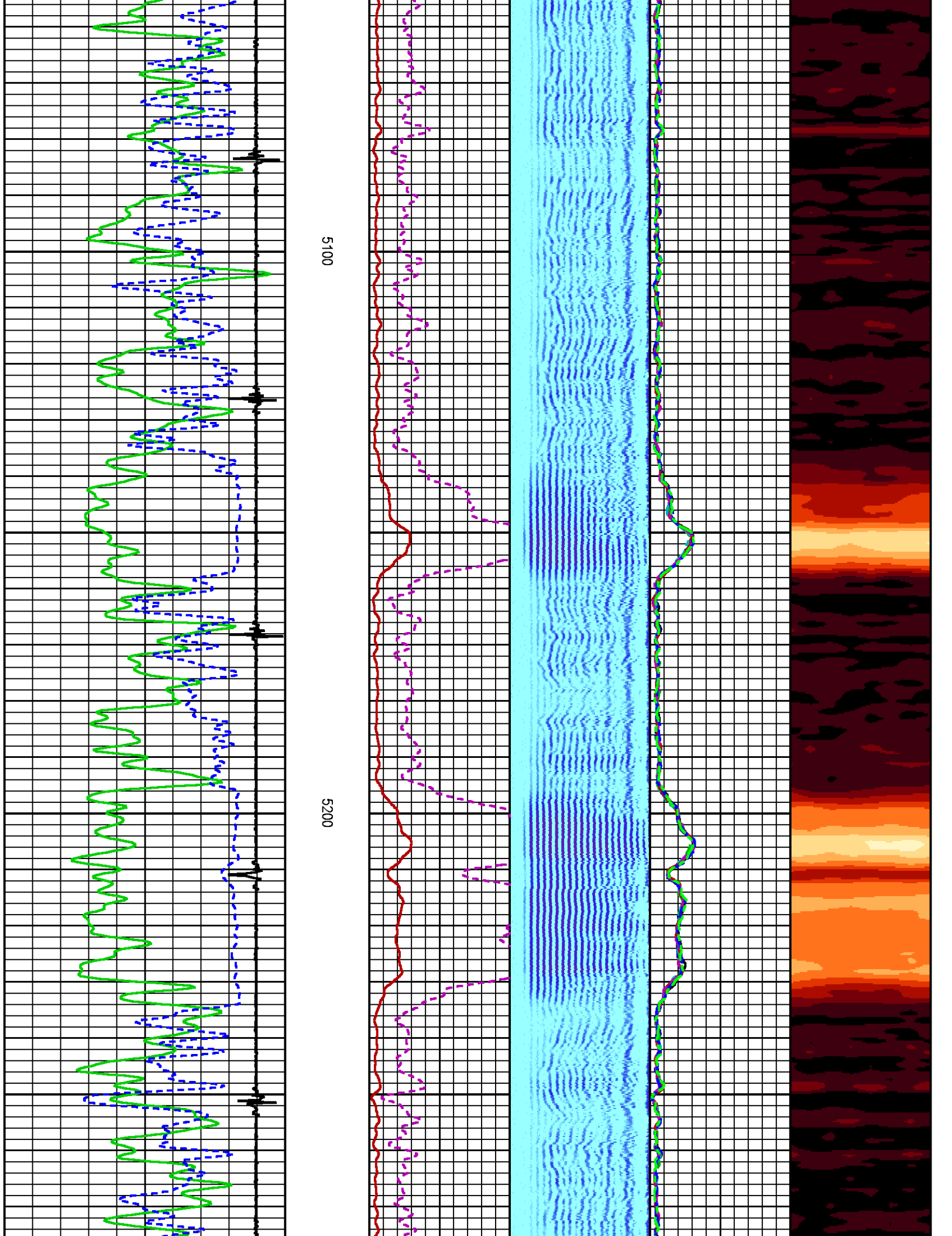


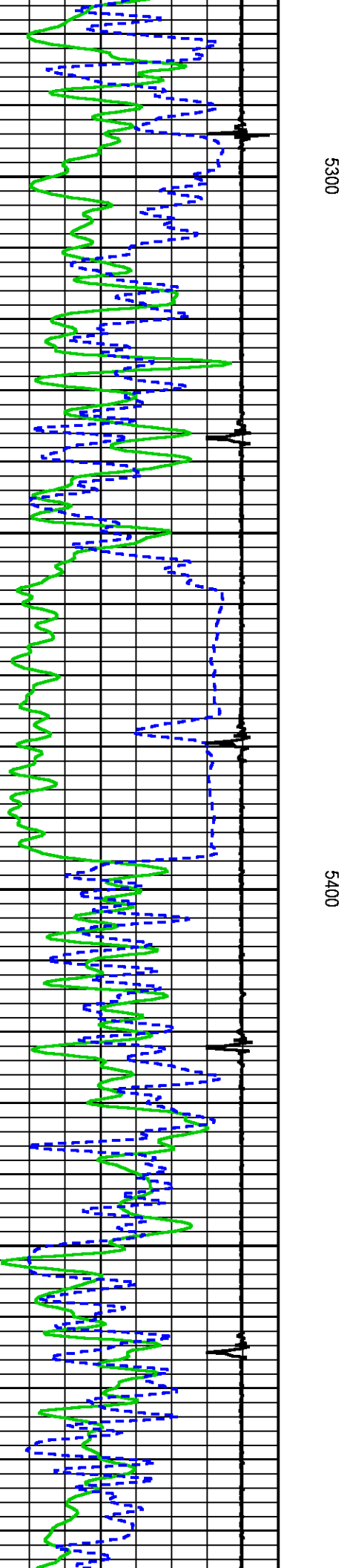
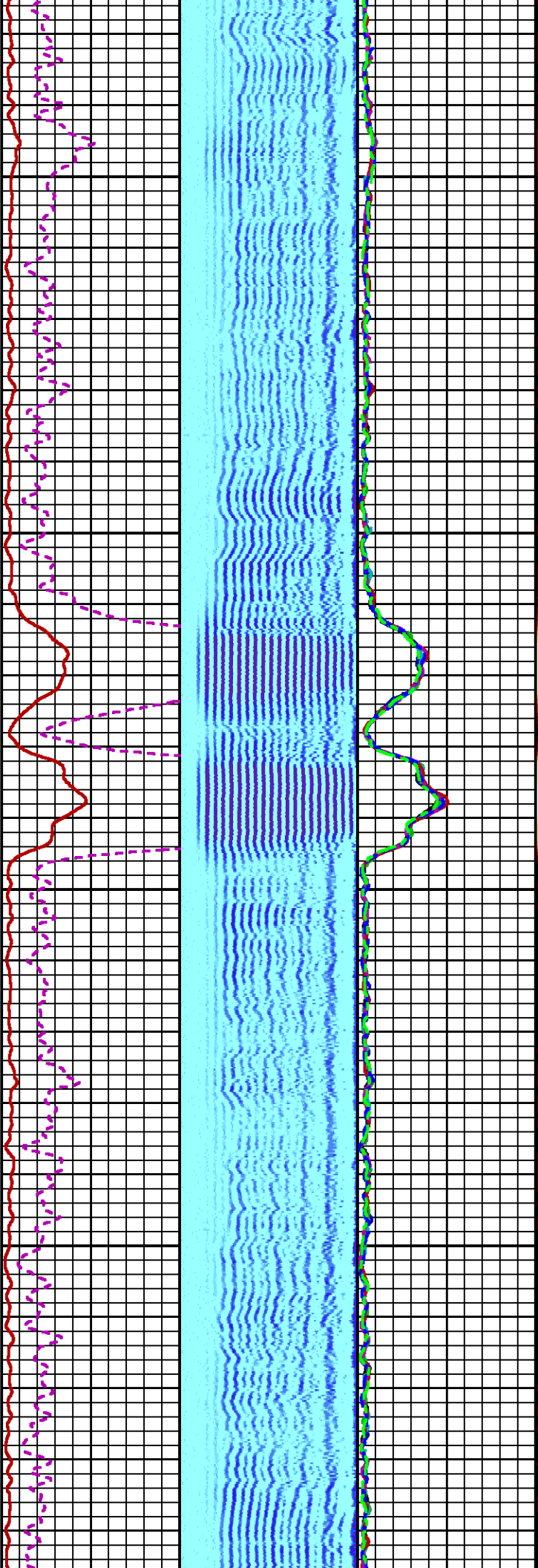



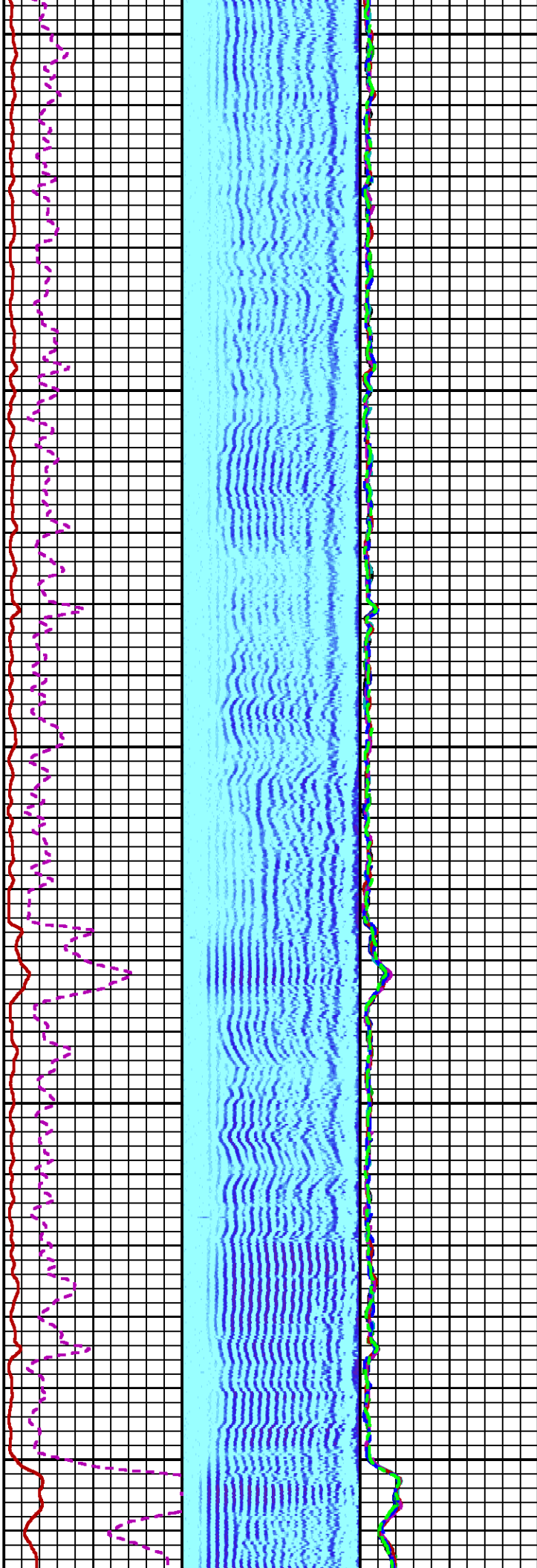
4900

5000







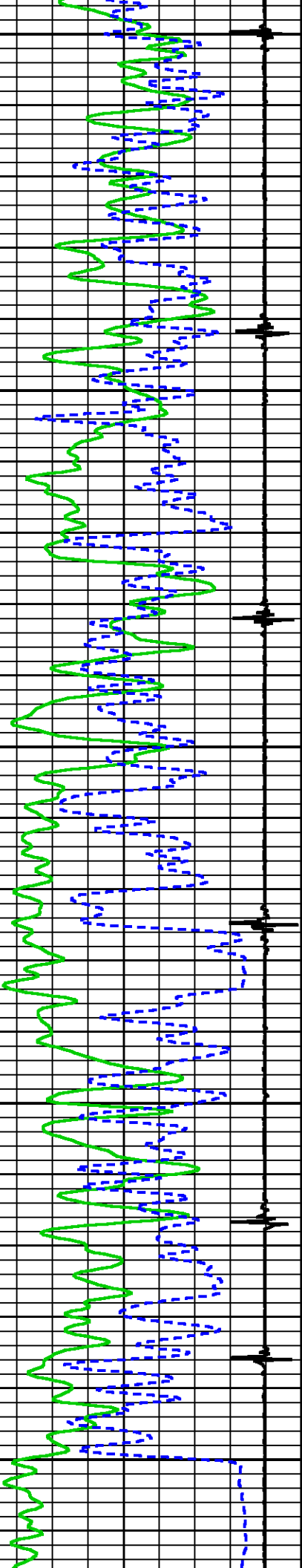


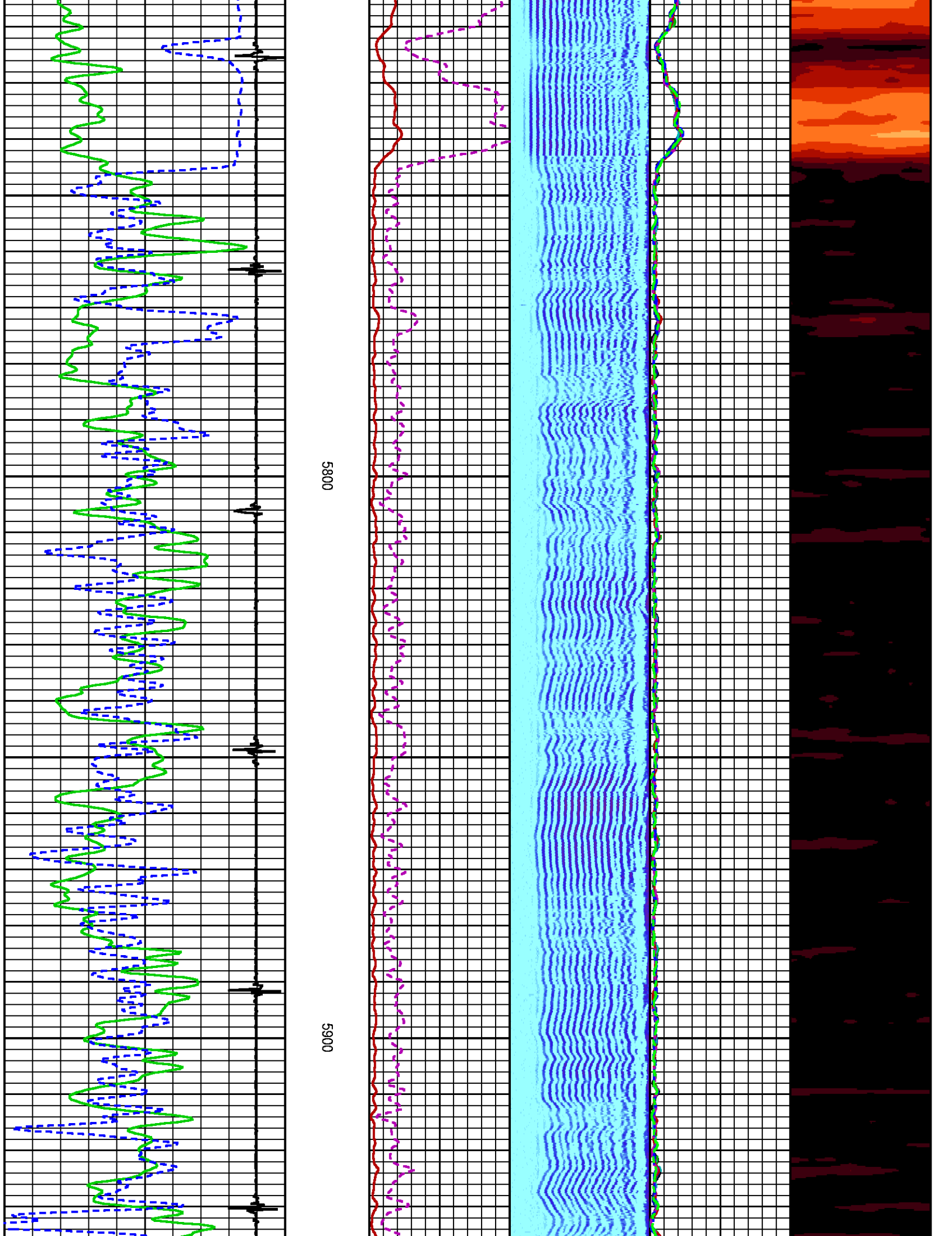
5500

5600

5700


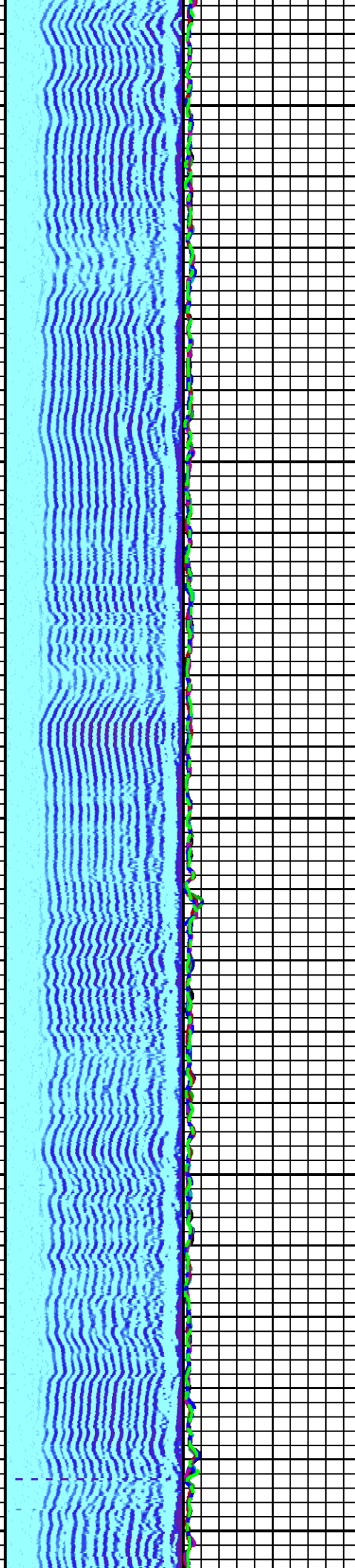
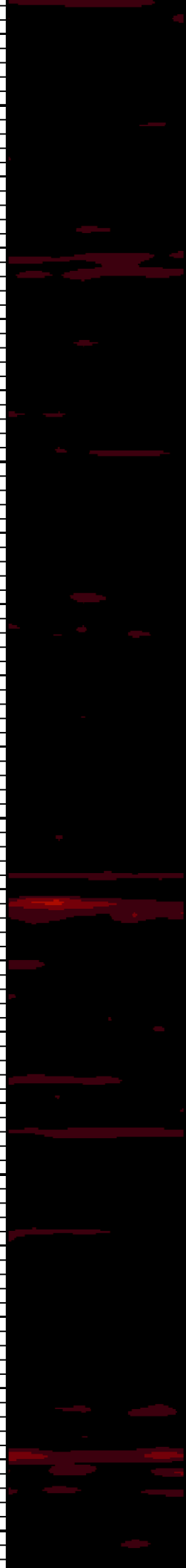
5800





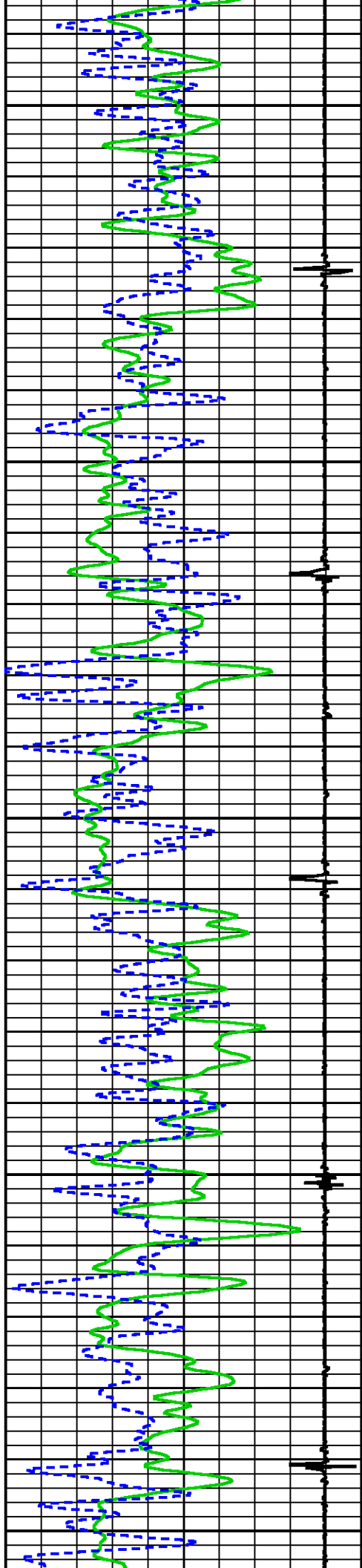
5800

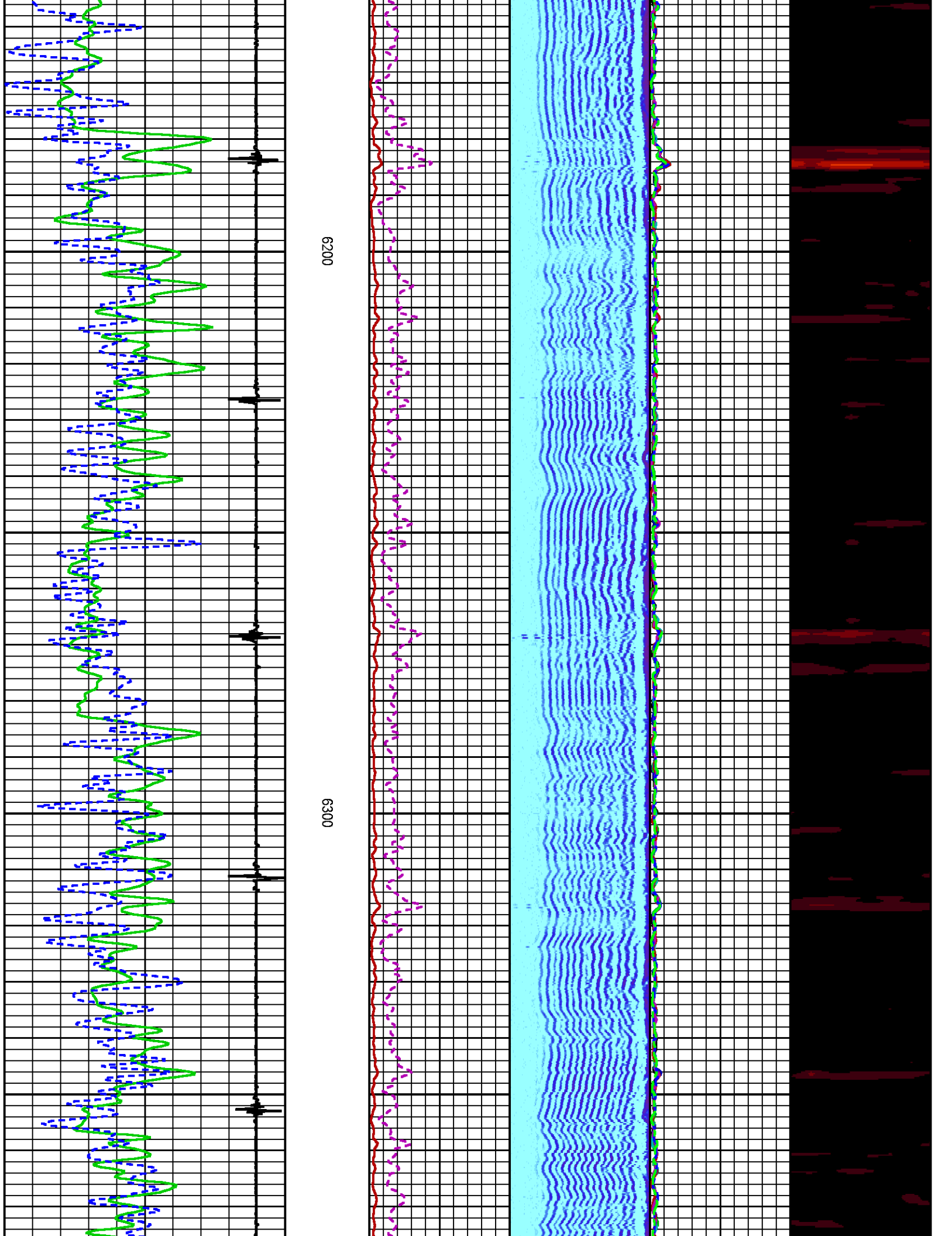
5900

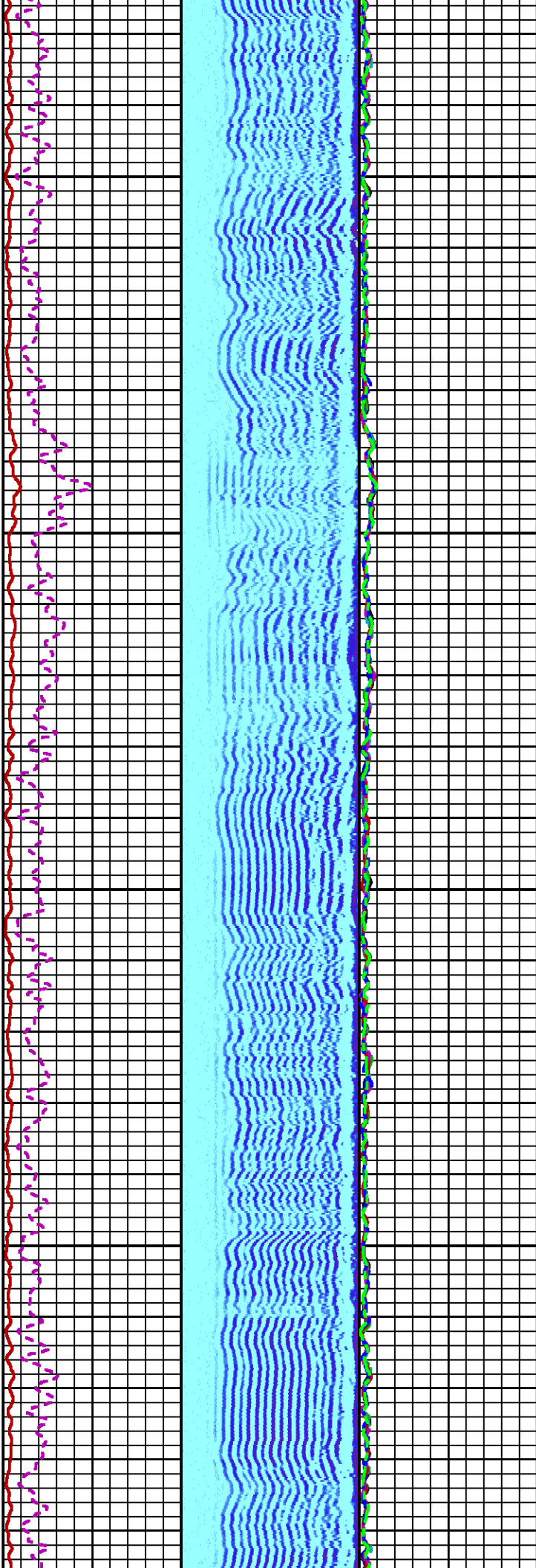


6000

6100



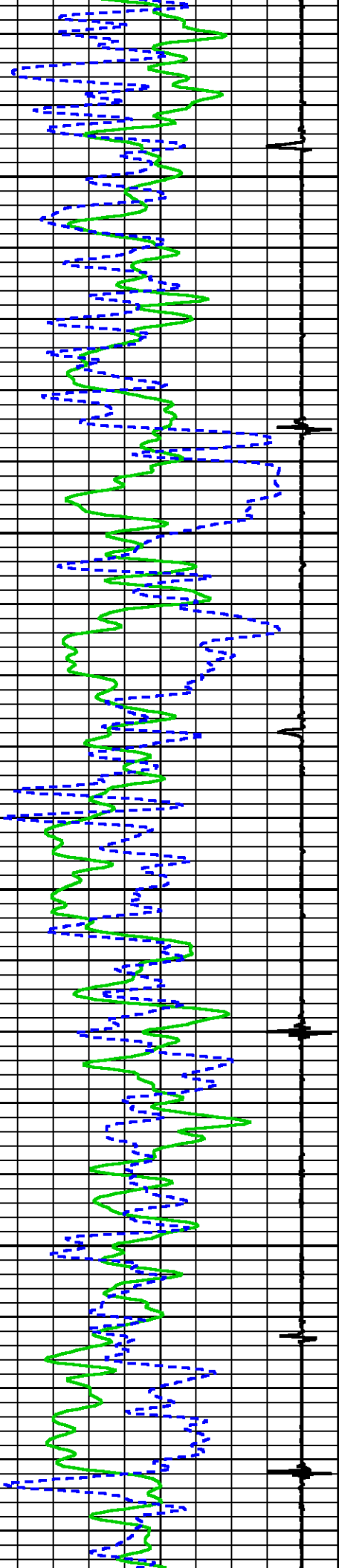


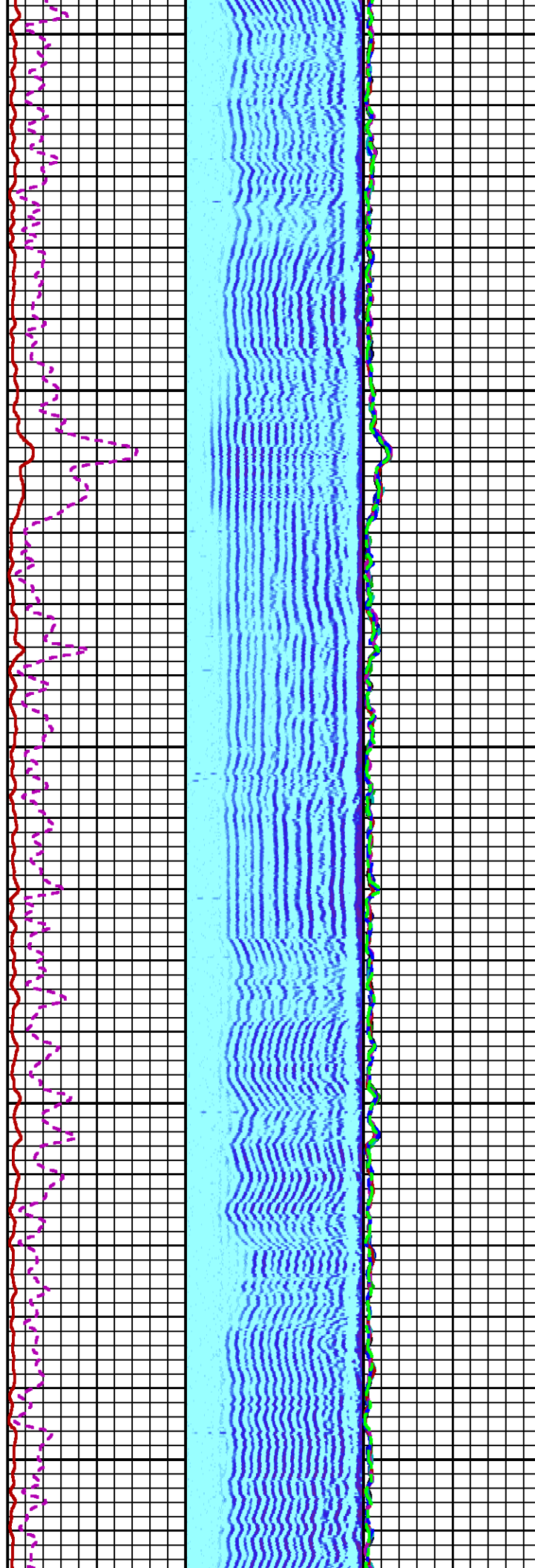



6400

6500

SJ

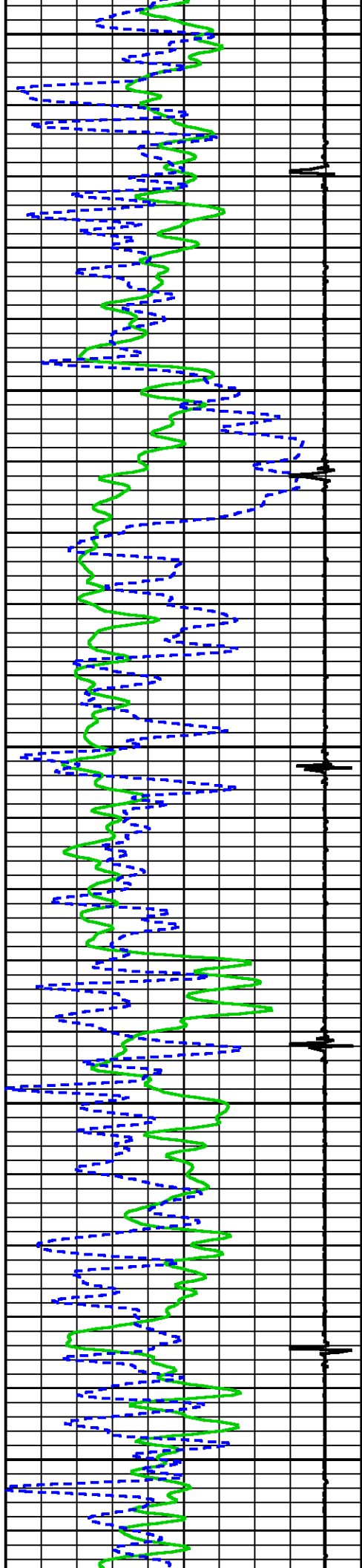


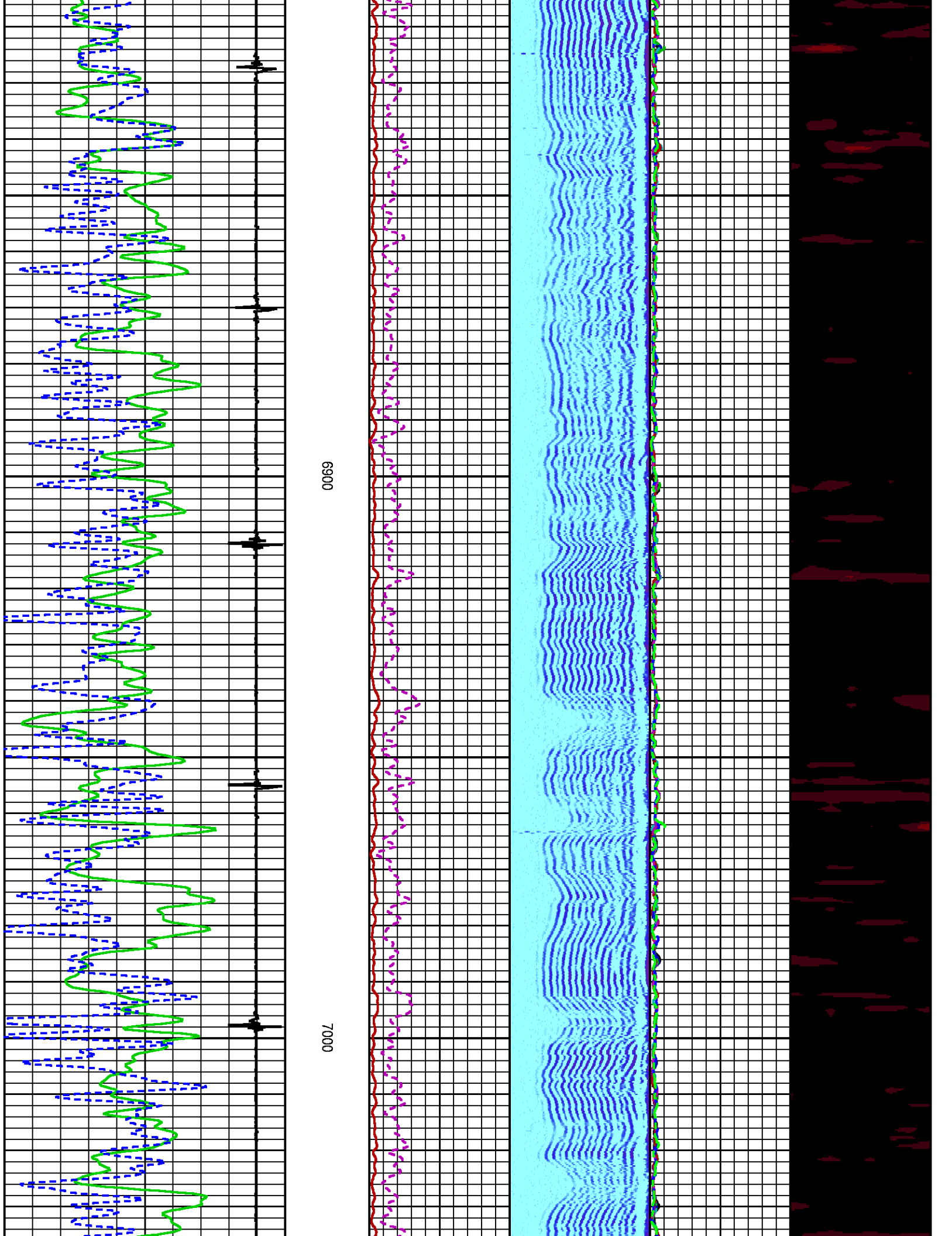


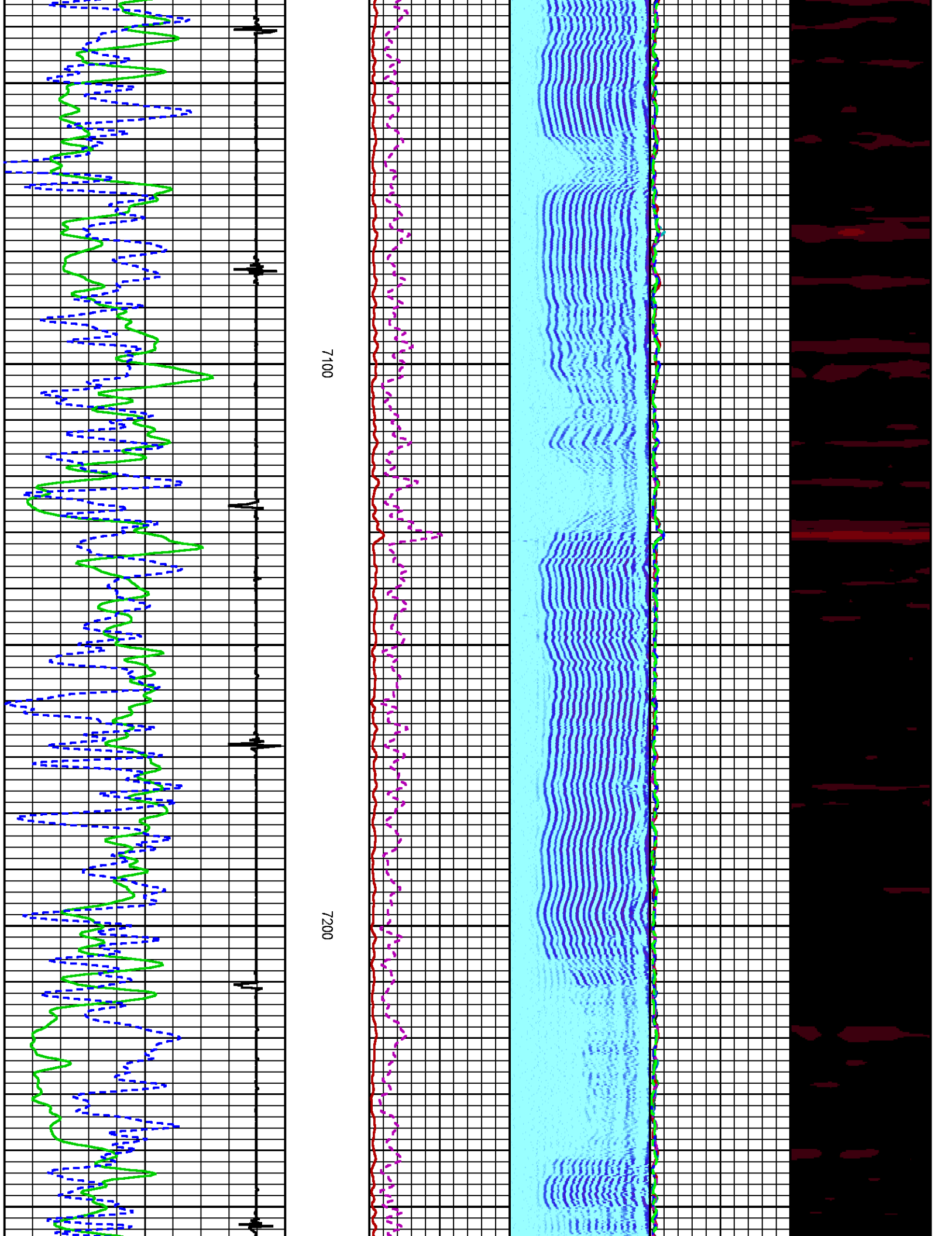
6600

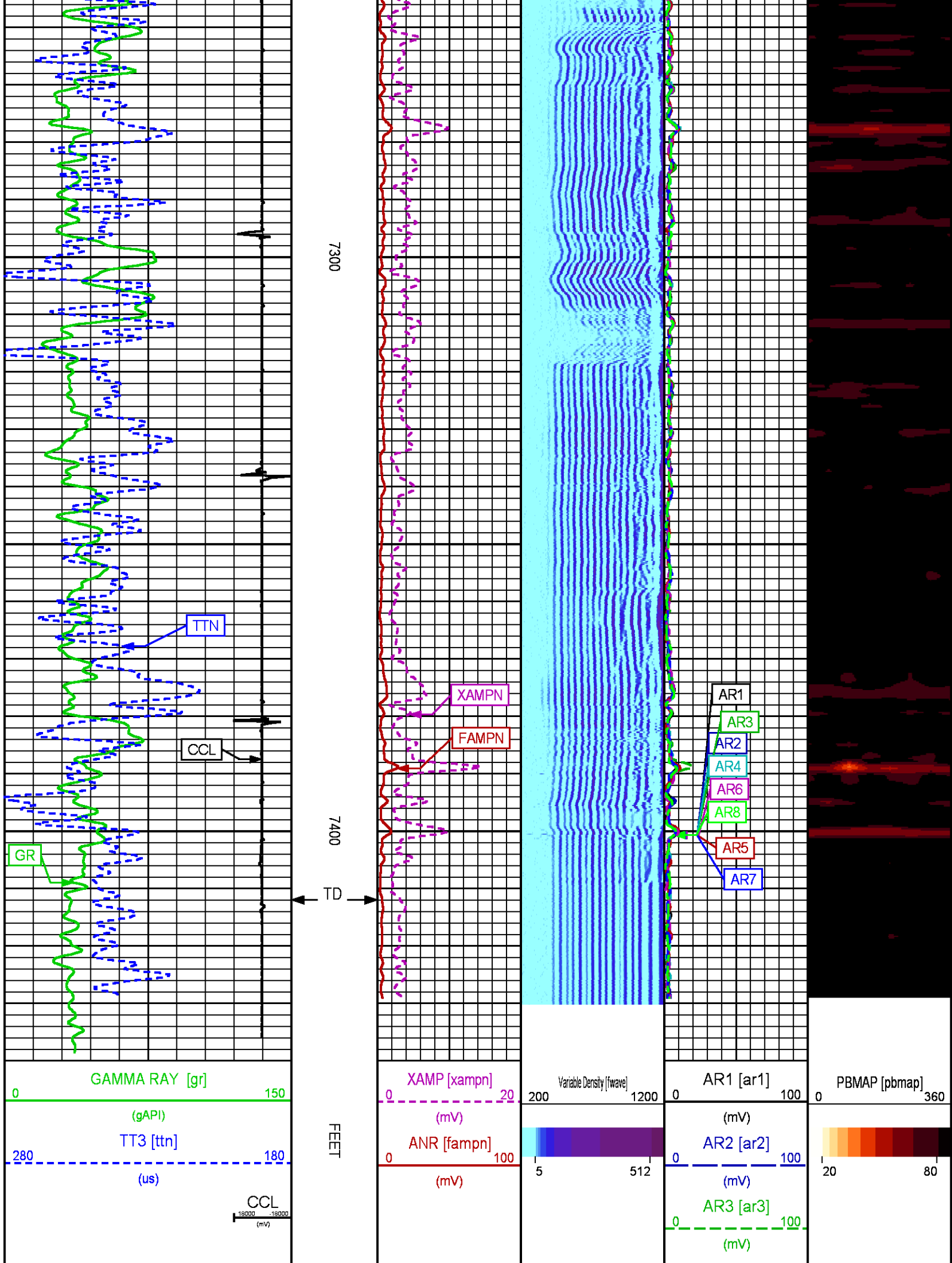
6700

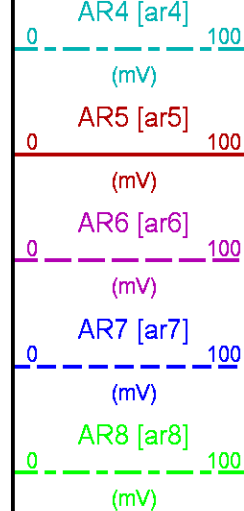
6800











REPEAT PASS 0 PSI

ECLIPS 7.0i ECLIPS General Release Rel 7.0i Thu Jun 08 20:36:10 CDT 2017
Patches: 3

Plotted: Wed Apr 25 18:59:05 2018

PARAMETER AND FILTER SUMMARY REPORT

FILE: /dat1a/LARAMIE_NICHOLS_0994_24_12W/p012g01.prm
LOGGING MODE: DEPTH DIRECTION: UP
TOP DEPTH: 7152.500 ft BOTTOM DEPTH: 7424.064 ft

SYMMETRIC FILTER

MEASUREMENT TYPE	PARAMETER	VALUE	UNITS	INTERVAL (ft)	
GR	FILTER ()	medium (1)		TOP	BOTTOM
AMPLITUDE	FILTER ()	medium (1)		"	"
TRAVEL TIME	FILTER ()	medium (1)		"	"

RAL CCL PROCESSING

MEASUREMENT TYPE	PARAMETER	VALUE	UNITS	INTERVAL (ft)	
CCL FLOOR	CCL FLOOR	0.00		TOP	BOTTOM

ANALOG RAL PROCESSING

MEASUREMENT TYPE	PARAMETER	VALUE	UNITS	INTERVAL (ft)	
AMPLITUDE WINDOW (NEAR)	AMP WINDOW START (fgp1*)	187	us	TOP	BOTTOM
	AMP WINDOW START (fgp2*)	187	us	"	"
	AMP WINDOW START (fgp3*)	187	us	"	"
	AMP WINDOW START (fgp4*)	187	us	"	"
	AMP WINDOW START (fgp5*)	187	us	"	"
	AMP WINDOW START (fgp6*)	187	us	"	"
	AMP WINDOW START (fgp7*)	187	us	"	"
	AMP WINDOW START (fgp8*)	187	us	"	"
	AMP WINDOW START (fgpn*)	187	us	"	"
	AMP WINDOW LENGTH	25	us	"	"
TRAVEL TIME WINDOW (NEAR)	TT WINDOW START (ttn*)	195	us	"	"
	TT WINDOW LENGTH	500	us	"	"
	FIRST BRK THRESHOLD (ttn*)	5	mV	"	"
RAL CASING PARAMETERS	PPT NEAR	200.391	us	"	"
RAL TOOL DELAY	TOOL DELAY (str1*)	-65	us	"	"
	TOOL DELAY (str2*)	-65	us	"	"
	TOOL DELAY (str3*)	-65	us	"	"

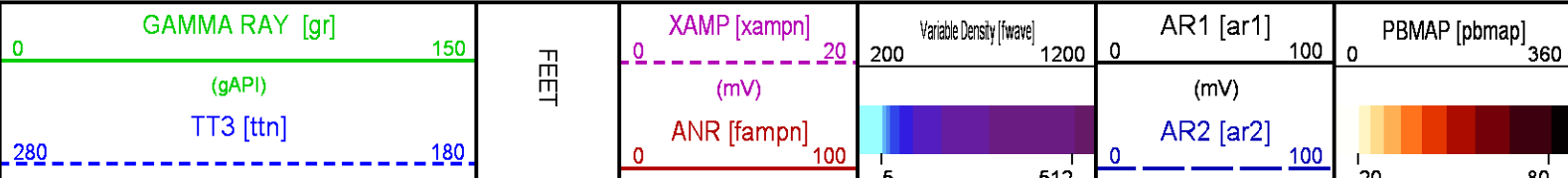
	TOOL DELAY (str1*)	-65	us	"	"
	TOOL DELAY (str4*)	-65	us	"	"
	TOOL DELAY (str6*)	-65	us	"	"
	TOOL DELAY (str7*)	-65	us	"	"
	TOOL DELAY (str8*)	-65	us	"	"
	TOOL DELAY (strn*)	-65	us	"	"
BASELINE NOISE (NEAR)	NOISE WINDOW START	125	us	"	"
	NOISE WINDOW LENGTH	25	us	"	"

PERCENT BOND CEMENT MAP					
MEASUREMENT TYPE	PARAMETER	VALUE	UNITS	INTERVAL (ft)	
RAL FREE PIPE AMPLITUDE	FREE AMP REC 1	80	mV	TOP	BOTTOM
	FREE AMP REC 2	80	mV	"	"
	FREE AMP REC 3	80	mV	"	"
	FREE AMP REC 4	80	mV	"	"
	FREE AMP REC 5	80	mV	"	"
	FREE AMP REC 6	80	mV	"	"
	FREE AMP REC 7	80	mV	"	"
	FREE AMP REC 8	80	mV	"	"
RAL FULL BOND AMPLITUDE	FULL BOND AMP REC 1	3	mV	"	"
	FULL BOND AMP REC 2	3	mV	"	"
	FULL BOND AMP REC 3	3	mV	"	"
	FULL BOND AMP REC 4	3	mV	"	"
	FULL BOND AMP REC 5	3	mV	"	"
	FULL BOND AMP REC 6	3	mV	"	"
	FULL BOND AMP REC 7	3	mV	"	"
	FULL BOND AMP REC 8	3	mV	"	"

CURVE DESCRIPTION REPORT		
CURVE NAME	CREATION DATE	CURVE DESCRIPTION
F1:AR1	N/A	FIXED GATE AMPLITUDE T-R1
F1:AR2	N/A	FIXED GATE AMPLITUDE T-R2
F1:AR3	N/A	FIXED GATE AMPLITUDE T-R3
F1:AR4	N/A	FIXED GATE AMPLITUDE T-R4
F1:AR5	N/A	FIXED GATE AMPLITUDE T-R5
F1:AR6	N/A	FIXED GATE AMPLITUDE T-R6
F1:AR7	N/A	FIXED GATE AMPLITUDE T-R7
F1:AR8	N/A	FIXED GATE AMPLITUDE T-R8
F1:CCL	N/A	CASING COLLAR LOCATOR
F1:FAMPN	N/A	FIXED GATE AMPLITUDE NEAR RECEIVER
F1:FWAVE	N/A	FAR WAVE FORM
F1:GR	N/A	GAMMA RAY
F1:PBMAP	N/A	PERCENT BOND CEMENT MAP
F1:TTN	N/A	TRAVELTIME FROM NEAR TRANSMITTER-RECEIVER
F1:XAMPN	N/A	FIXED GATE AMPLITUDE NEAR RECEIVER TIMES FIVE

CURVE MEASURE POINT OFFSET					
CURVE	OFFSET (ft)	CURVE	OFFSET (ft)	CURVE	OFFSET (ft)
AR1	-11.25	AR5	-11.25	CCL	-5.75
AR2	-11.25	AR6	-11.25	FAMPN	-11.25
AR3	-11.25	AR7	-11.25	GR	-1.75
AR4	-11.25	AR8	-11.25	TTN	-11.25
				XAMPN	-11.25

Presentation	: SysA:/dat1a/LARAMIE_NICHOLS_0994_24_12W/0994-24-12W_RAL_REPEAT.fvpdf [5"/100" Scale]
Plot Interval	: 7142 - 7420 Feet
Data File 1	: F1 : SysA:/dat1a/LARAMIE_NICHOLS_0994_24_12W/0994-24-12W_RAL_REPEAT.xtf
Created On	: N/A
Company	: LARAMIE ENERGY LLC
Well	: NICHOLS 0994-24-12W
Field	: VEGA
File Interval	: 7141 - 7421.25 Feet
OCT	: p012g



(us)

CCL
-14000 -14000
(mV)

(mV)

5

512

(mV)

AR3 [ar3]

0 100

(mV)

AR4 [ar4]

0 100

(mV)

AR5 [ar5]

0 100

(mV)

AR6 [ar6]

0 100

(mV)

AR7 [ar7]

0 100

(mV)

AR8 [ar8]

0 100

(mV)

20

60

7200

CALIBRATION / VERIFICATION SUMMARY

Source File: /dat1a/LARAMIE_NICHOLS_0994_24_12W/p012g.lp1

RAL PRIMARY CALIBRATION SUMMARY

NOT IN DATABASE

RAL BEFORE LOG VERIFICATION SUMMARY

NOT IN DATABASE

GR PRIMARY CALIBRATION SUMMARY

NOT IN DATABASE

GR PRIMARY VERIFICATION SUMMARY

NOT IN DATABASE

**BAKER
HUGHES**
a GE company



COMPANY LARAMIE ENERGY LLC
WELL NICHOLS 0994-24-12W
FIELD VEGA
COUNTY MESA **STATE** COLORADO

FILE NO:
CH136251
API NO:
05077103820000



LOCATION:
SHL: 2271' FNL & 2785' FWL
BHL: 2299' FSL & 1491' FWL
SEC 24 **TWP** 9 S **RGE** 94 W

ELEVATIONS:
KB 7236 FT
DF
GL 7212 FT

DATE 25-Apr-2018