



RADIAL CEMENT BOND LOG

FILE NO: CH136067	COMPANY LARAMIE ENERGY LLC
API NO: 05077103970000	WELL NICHOLS 0994-24-11E
	FIELD VEGA
	COUNTY MESA
	STATE COLORADO

Ver. 4.10	LOCATION: SHL: 2265' FNL & 2796' FWL BHL: 2523' FNL & 1444' FEL	OTHER SERVICES RPM
	SEC _____ TWP _____ RGE _____	

PERMANENT DATUM	GL _____ ELEVATION 7212 FT	ELEVATIONS: KB 7236 FT
LOG MEASURED FROM	KB _____ 24 FT ABOVE P.D.	DF
DRILL. MEAS. FROM	KB _____	GL 7212 FT

DATE	26-Jun-2018
RUN	1
TRIP	1
SERVICE ORDER	US136067
DEPTH DRILLER	7677 FT
DEPTH LOGGER	7635 FT
BOTTOM LOGGED INTERVAL	7535 FT
TOP LOGGED INTERVAL	24 FT
TIME STARTED	17:30
TIME FINISHED	19:30
OPERATOR RIG TIME	2 HRS
TYPE OF FLUID IN HOLE	WATER
FLUID DENSITY	NA
FLUID SALINITY	NA
FLUID LEVEL	52 FT
LOGGED CEMENT TOP	2510 FT
WELLHEAD PRESSURE	0 PSI
MAXIMUM HOLE DEVIATION	NA
NOMINAL LOGGING SPEED	95 FMIN
MAX. RECORDED TEMP.	228 DEGF
REFERENCE LOG	NA
REFERENCE LOG DATE	NA
EQUIP. NO.	ML-4291
LOCATION	GRAND JCT.
RECORDED BY	M. BAUKA
WITNESSED BY	NA

IN MAKING INTERPRETATIONS OF LOGS OUR EMPLOYEES WILL GIVE THE CUSTOMER THE BENEFIT OF THEIR BEST JUDGEMENT. BUT SINCE ALL INTERPRETATIONS ARE OPINIONS BASED ON INFERENCES FROM ELECTRICAL OR OTHER MEASUREMENTS, WE CANNOT, AND WE DO NOT GUARANTEE THE ACCURACY OR CORRECTNESS OF ANY INTERPRETATION. WE SHALL NOT BE LIABLE OR RESPONSIBLE FOR ANY LOSS, COST, DAMAGES, OR EXPENSES WHATSOEVER INCURRED OR SUSTAINED BY THE CUSTOMER RESULTING FROM ANY INTERPRETATION MADE BY ANY OF OUR EMPLOYEES.

REMARKS

RUN 1 TRIP 1: *2 OPERATIONS IN WELLBORE*

OPERATION 1: RAL/GR/CCL RUN CENTRALIZED

LOGGED WITH 0 PSI ON WELLHEAD

SJ: 5900' - 5920'
SJ: 6712' - 6732'

EQUIPMENT DATA

RUN	TRIP	TOOL	SERIES NO.	SERIAL NO.	POSITION
1	1	RAL	1426XA	11871500	CENTRALIZED
1	1	GR/CCL	1355XA	12670180	CENTRALIZED

MAIN PASS 0 PSI

ECLIPS 7.0i ECLIPS General Release Rel 7.0i Thu Jun 08 20:36:10 CDT 2017
Patches: 4

Plotted: Wed Jun 27 11:59:27 2018

PARAMETER AND FILTER SUMMARY REPORT

FILE: /dat1a/LARAMIE_NICHOLS_0994_24_11E/p012g02.prm
LOGGING MODE: DEPTH DIRECTION: UP
TOP DEPTH: 15.000 ft BOTTOM DEPTH: 7539.750 ft

SYMMETRIC FILTER

MEASUREMENT TYPE	PARAMETER	VALUE	UNITS	INTERVAL (ft)	
GR	FILTER ()	medium (1)		TOP	BOTTOM
AMPLITUDE	FILTER ()	medium (1)		"	"
TRAVEL TIME	FILTER ()	medium (1)		"	"

RAL CCL PROCESSING

MEASUREMENT TYPE	PARAMETER	VALUE	UNITS	INTERVAL (ft)	
CCL FLOOR	CCL FLOOR	0.00		TOP	BOTTOM

ANALOG RAL PROCESSING

MEASUREMENT TYPE	PARAMETER	VALUE	UNITS	INTERVAL (ft)	
AMPLITUDE WINDOW (NEAR)	AMP WINDOW START (fgp1*)	187	us	TOP	BOTTOM
	AMP WINDOW START (fgp2*)	187	us	"	"
	AMP WINDOW START (fgp3*)	187	us	"	"
	AMP WINDOW START (fgp4*)	187	us	"	"
	AMP WINDOW START (fgp5*)	187	us	"	"
	AMP WINDOW START (fgp6*)	187	us	"	"
	AMP WINDOW START (fgp7*)	187	us	"	"
	AMP WINDOW START (fgp8*)	187	us	"	"
	AMP WINDOW START (fgpn*)	187	us	"	"
	AMP WINDOW LENGTH	25	us	"	"
TRAVEL TIME WINDOW (NEAR)	TT WINDOW START (ttn*)	160	us	"	"
	TT WINDOW LENGTH	500	us	"	"
	FIRST BRK THRESHOLD (ttn*)	4	mV	"	"
RAL CASING PARAMETERS	PPT NEAR	200.465	us	"	"
RAL TOOL DELAY	TOOL DELAY (str1*)	-67	us	"	"
	TOOL DELAY (str2*)	-67	us	"	"
	TOOL DELAY (str3*)	-67	us	"	"
	TOOL DELAY (str4*)	-67	us	"	"
	TOOL DELAY (str5*)	-67	us	"	"
	TOOL DELAY (str6*)	-67	us	"	"
	TOOL DELAY (str7*)	-67	us	"	"
	TOOL DELAY (str8*)	-67	us	"	"
	TOOL DELAY (strn*)	-67	us	"	"
BASELINE NOISE (NEAR)	NOISE WINDOW START	125	us	"	"
	NOISE WINDOW LENGTH	25	us	"	"

PERCENT BOND CEMENT MAP

MEASUREMENT TYPE	PARAMETER	VALUE	UNITS	INTERVAL (ft)	
RAL FREE PIPE AMPLITUDE	FREE AMP REC 1	80	mV	TOP	BOTTOM
	FREE AMP REC 2	80	mV	"	"
	FREE AMP REC 3	80	mV	"	"
	FREE AMP REC 4	80	mV	"	"
	FREE AMP REC 5	80	mV	"	"
	FREE AMP REC 6	80	mV	"	"
	FREE AMP REC 7	80	mV	"	"
	FREE AMP REC 8	80	mV	"	"
RAL FULL BOND AMPLITUDE	FULL BOND AMP REC 1	2	mV	"	"
	FULL BOND AMP REC 2	2	mV	"	"
	FULL BOND AMP REC 3	2	mV	"	"

FULL BOND AMP REC 4	2	mV	"	"
FULL BOND AMP REC 5	2	mV	"	"
FULL BOND AMP REC 6	2	mV	"	"
FULL BOND AMP REC 7	2	mV	"	"
FULL BOND AMP REC 8	2	mV	"	"

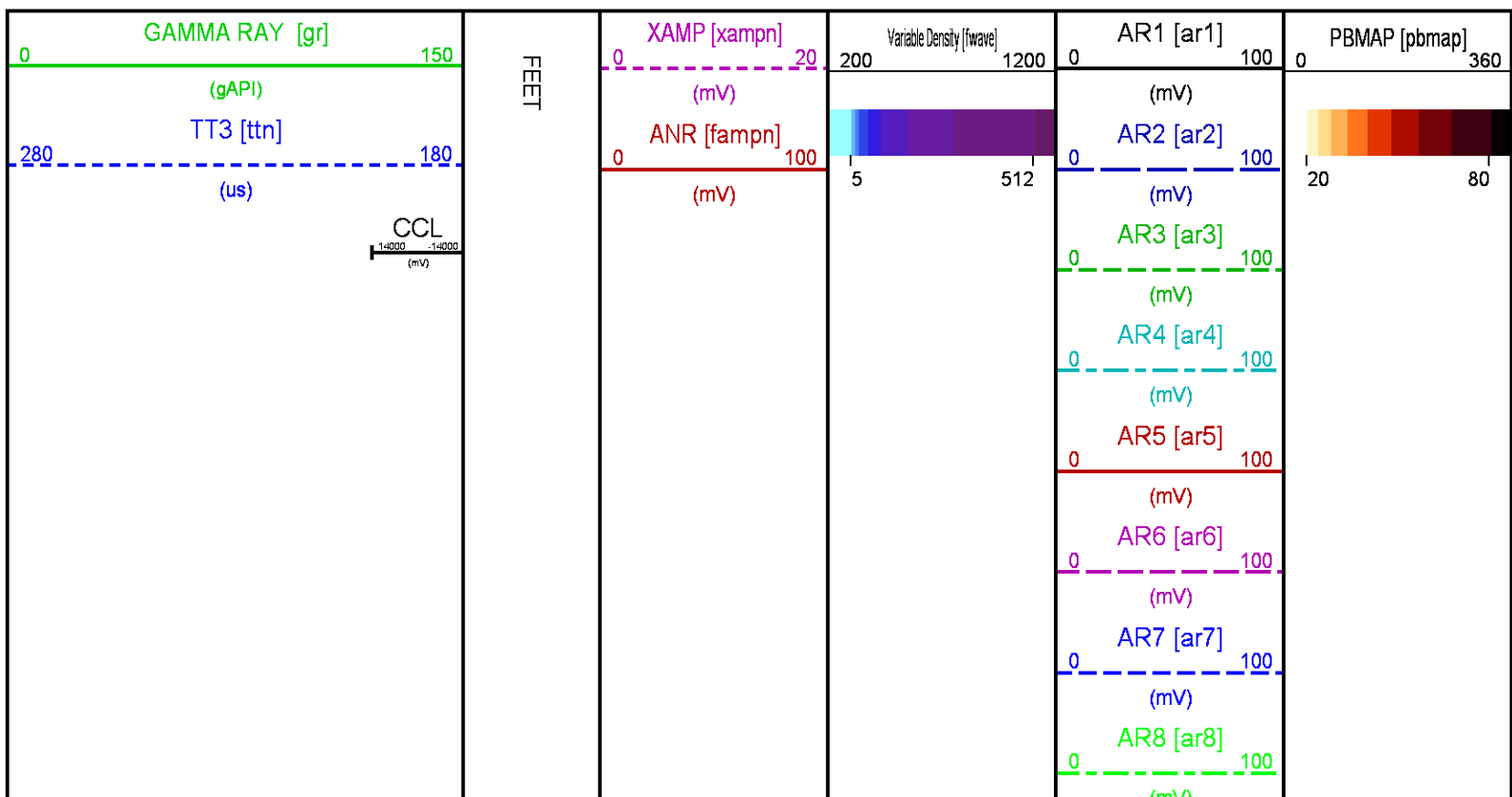
CURVE DESCRIPTION REPORT

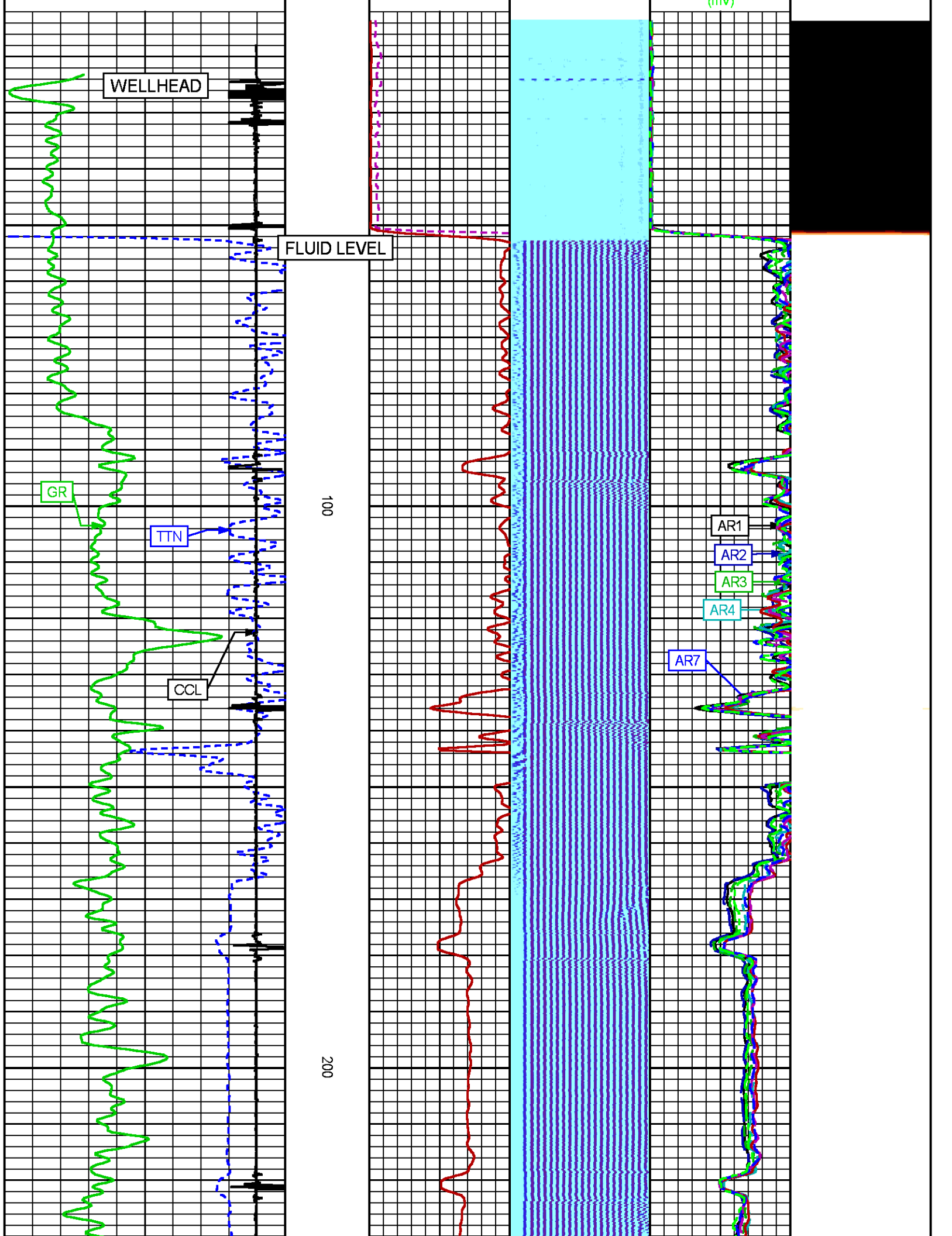
CURVE NAME	CREATION DATE	CURVE DESCRIPTION
F1:AR1	N/A	FIXED GATE AMPLITUDE T-R1
F1:AR2	N/A	FIXED GATE AMPLITUDE T-R2
F1:AR3	N/A	FIXED GATE AMPLITUDE T-R3
F1:AR4	N/A	FIXED GATE AMPLITUDE T-R4
F1:AR5	N/A	FIXED GATE AMPLITUDE T-R5
F1:AR6	N/A	FIXED GATE AMPLITUDE T-R6
F1:AR7	N/A	FIXED GATE AMPLITUDE T-R7
F1:AR8	N/A	FIXED GATE AMPLITUDE T-R8
F1:CCL	N/A	CASING COLLAR LOCATOR
F1:FAMPN	N/A	FIXED GATE AMPLITUDE NEAR RECEIVER
F1:FWAVE	N/A	FAR WAVE FORM
F1:GR	N/A	GAMMA RAY
F1:PBMAP	N/A	PERCENT BOND CEMENT MAP
F1:TTN	N/A	TRAVELTIME FROM NEAR TRANSMITTER-RECEIVER
F1:XAMPN	N/A	FIXED GATE AMPLITUDE NEAR RECEIVER TIMES FIVE

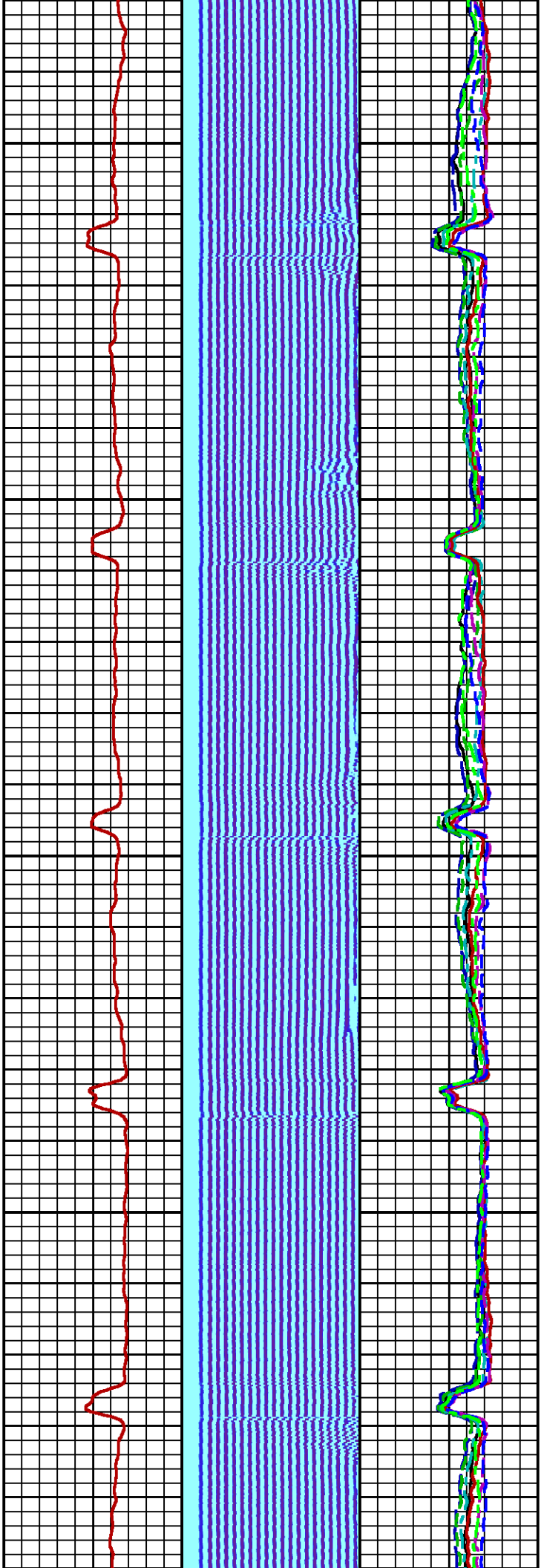
CURVE MEASURE POINT OFFSET

CURVE	OFFSET (ft)	CURVE	OFFSET (ft)	CURVE	OFFSET (ft)	CURVE	OFFSET (ft)
AR1	-11.25	AR5	-11.25	CCL	-5.75	XAMPN	-11.25
AR2	-11.25	AR6	-11.25	FAMPN	-11.25		
AR3	-11.25	AR7	-11.25	GR	-1.75		
AR4	-11.25	AR8	-11.25	TTN	-11.25		

Presentation	: SysA:/dat1a/LARAMIE_NICHOLS_0994_24_11E/0994_24_11E_RAL_MAIN.fvpdf [5"/100' Scale]
Plot Interval	: 13.5 - 7547.25 Feet
Data File 1	: F1 : SysA:/dat1a/LARAMIE_NICHOLS_0994_24_11E/0994_24_11E_RAL_MAIN.xtf
Created On	: N/A
Company	: LARAMIE ENERGY LLC
Well	: NICHOLS 0994-024-11E
Field	: VEGA
File Interval	: 12.5 - 7548.5 Feet
OCT	: p012g

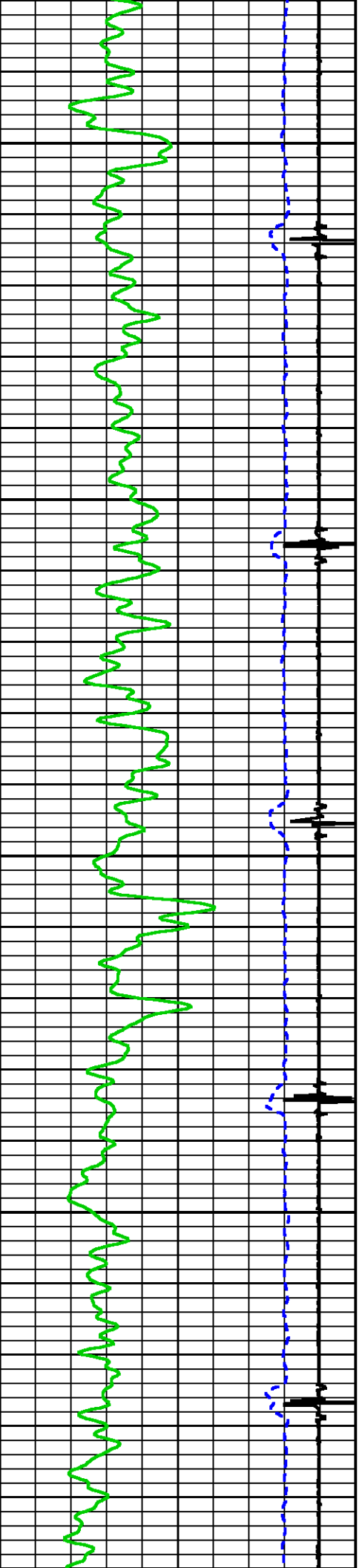


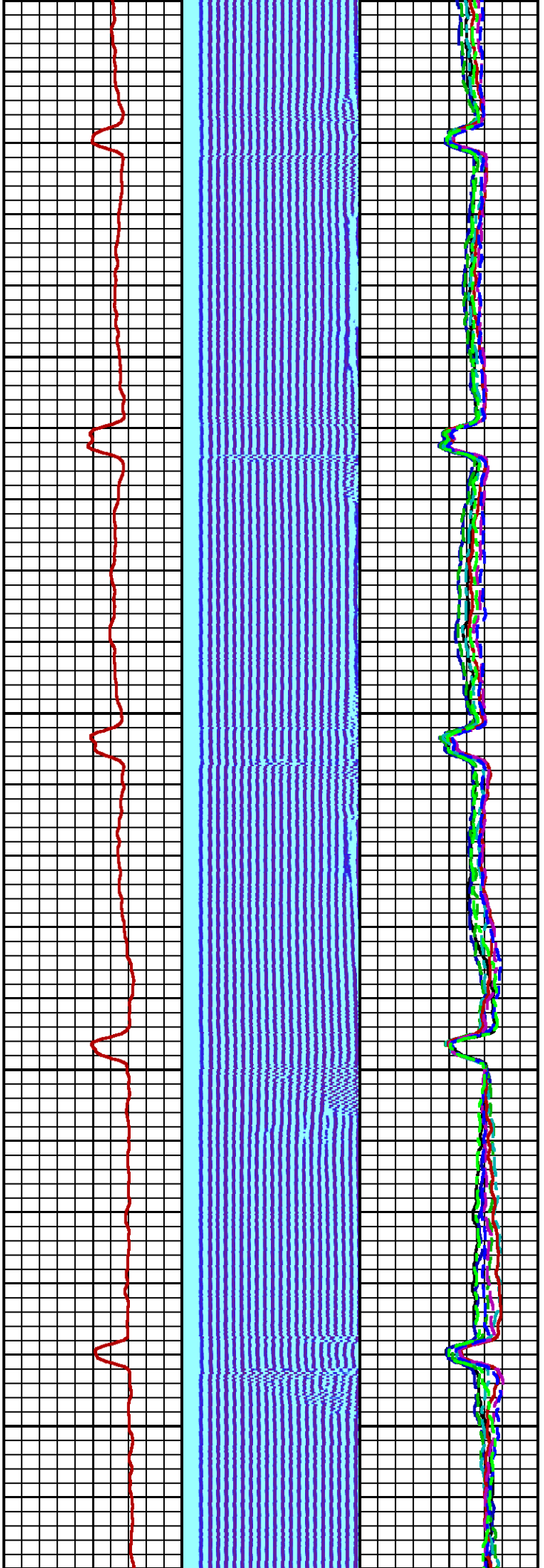




300

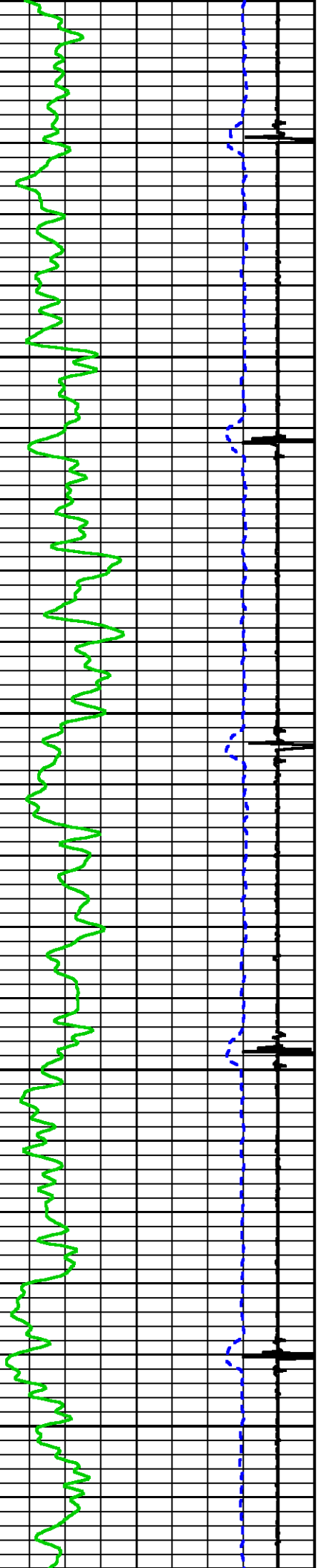
400

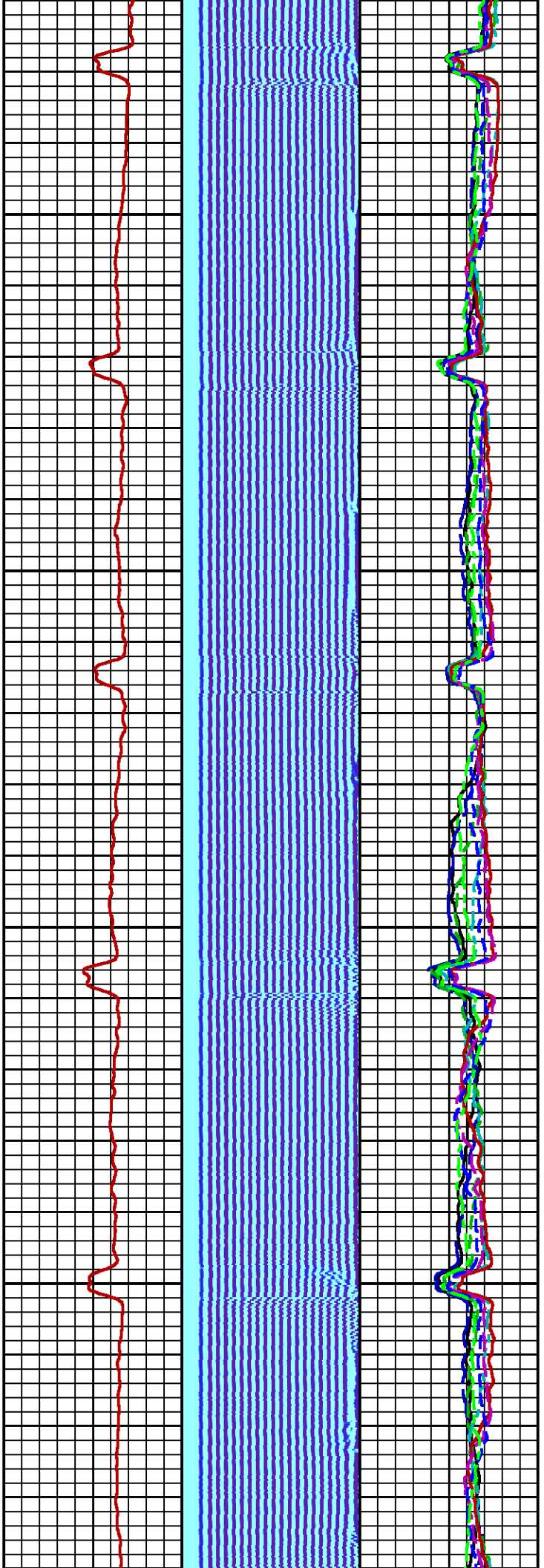




500

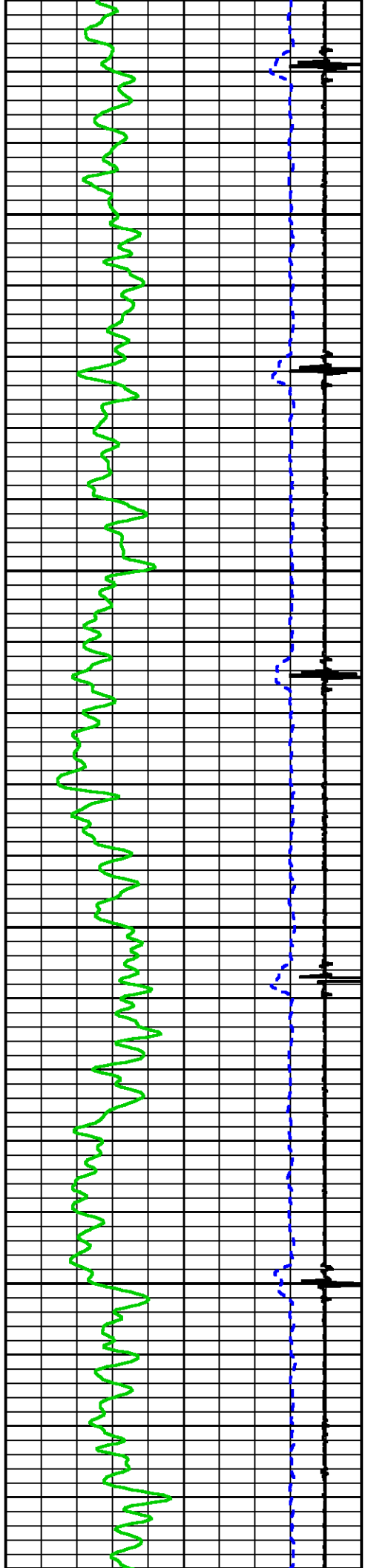
600

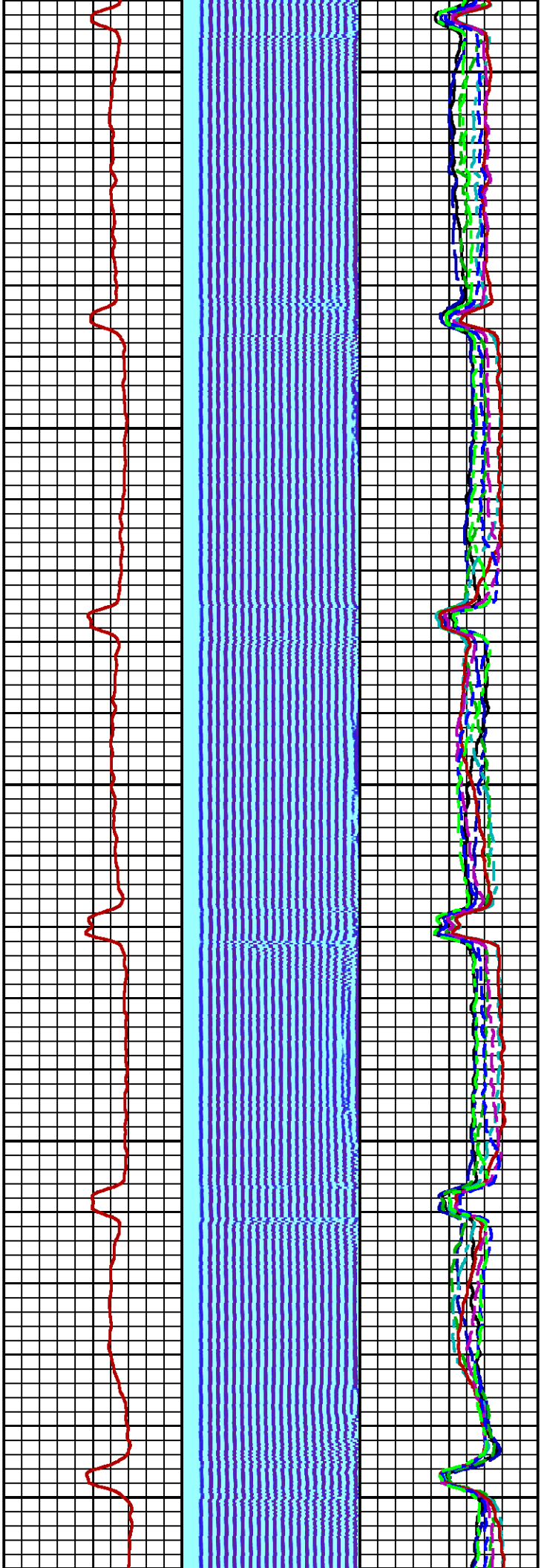




700

800

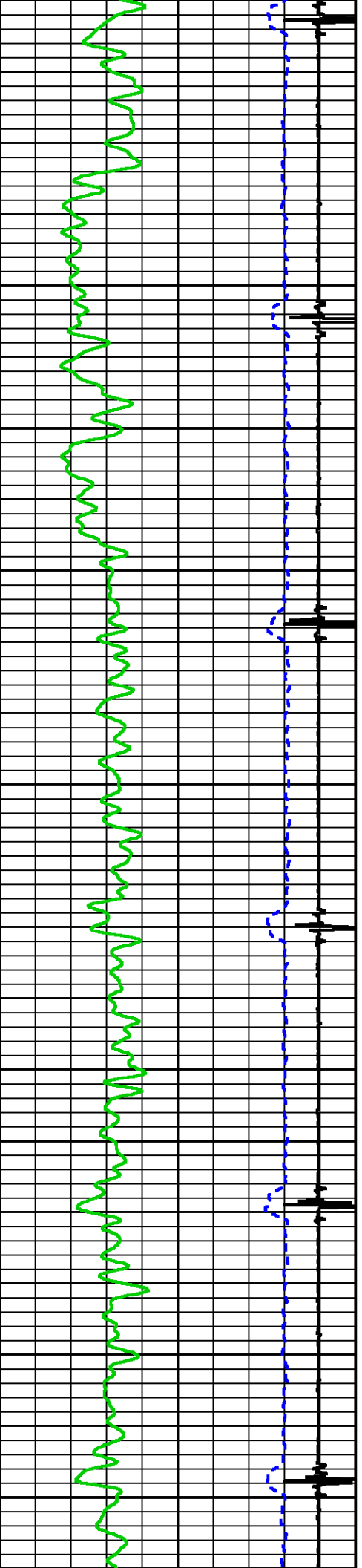


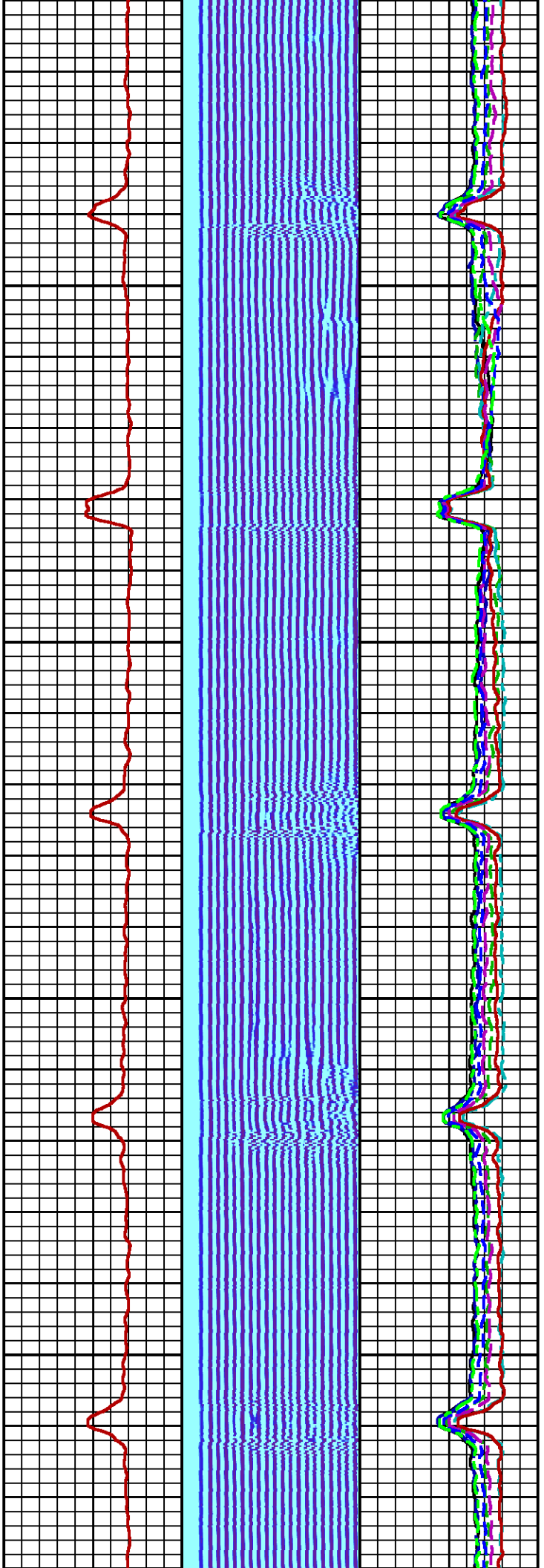


900

1000

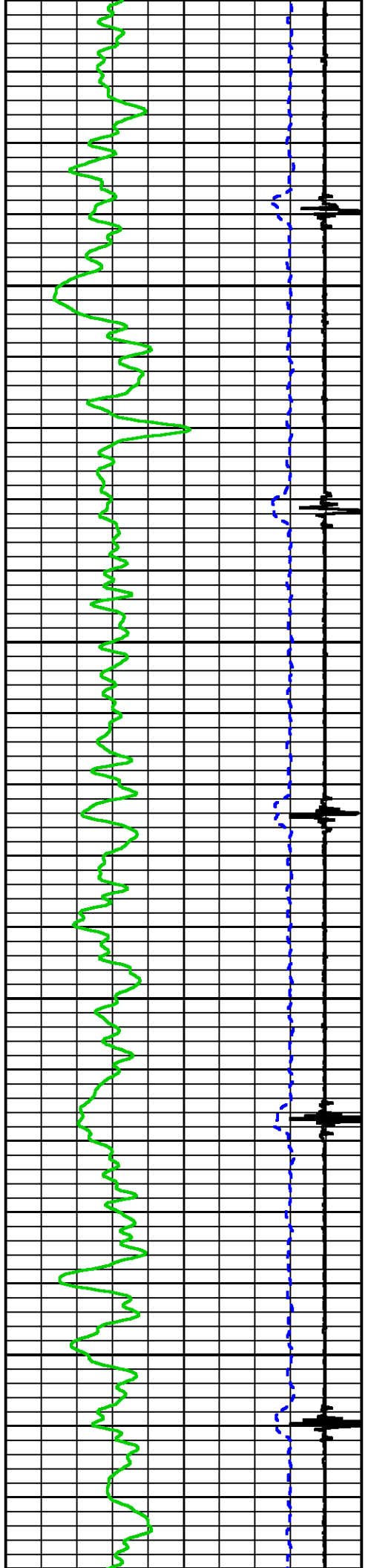
1100

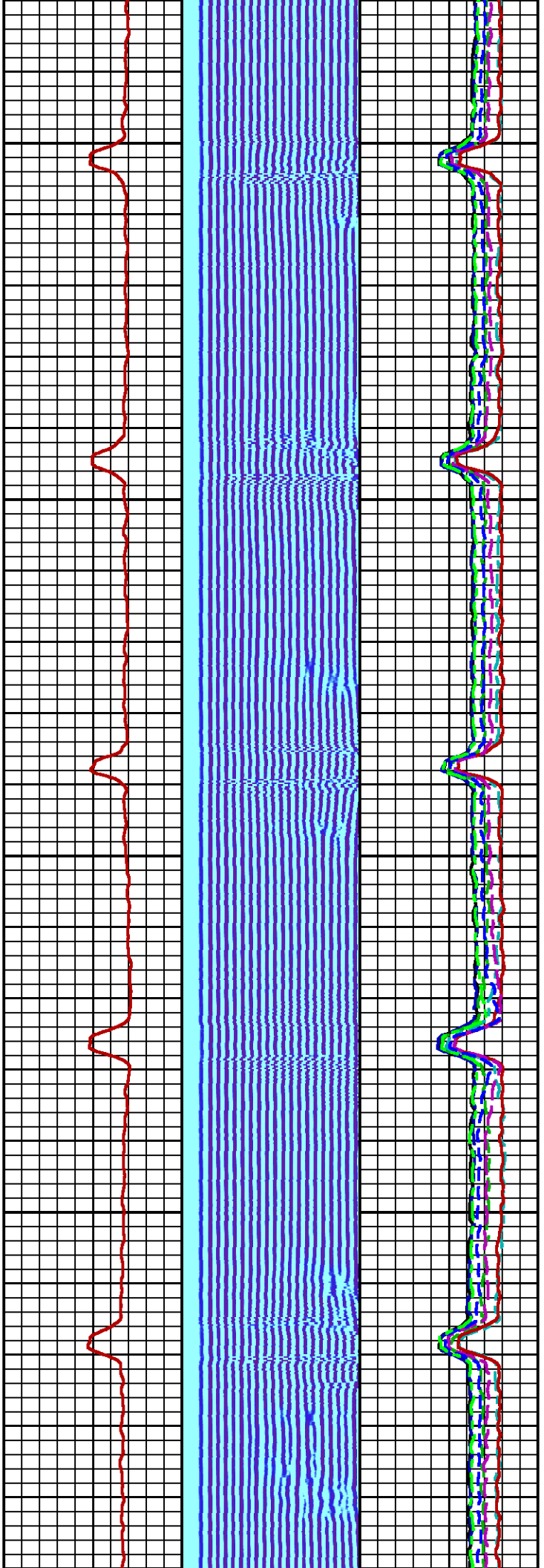




1200

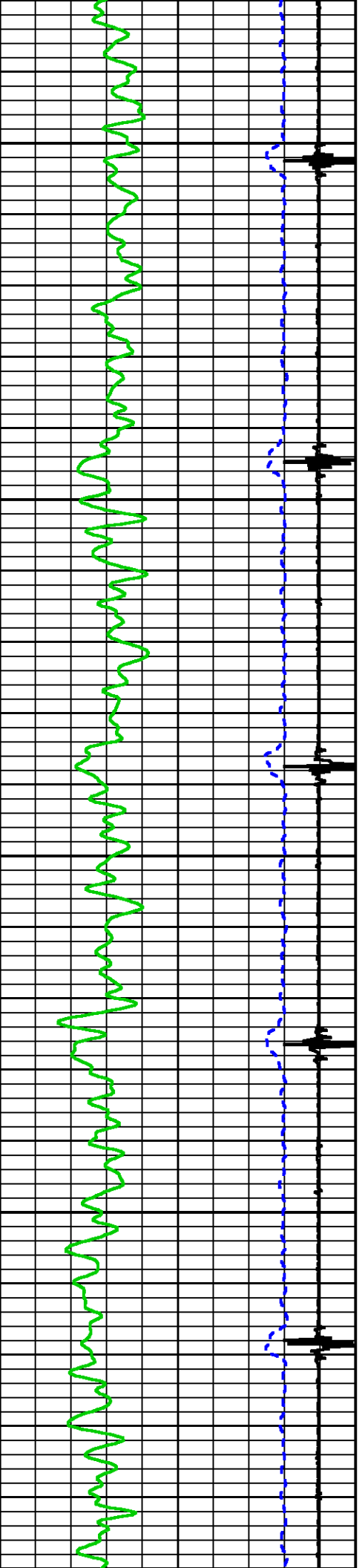
1300

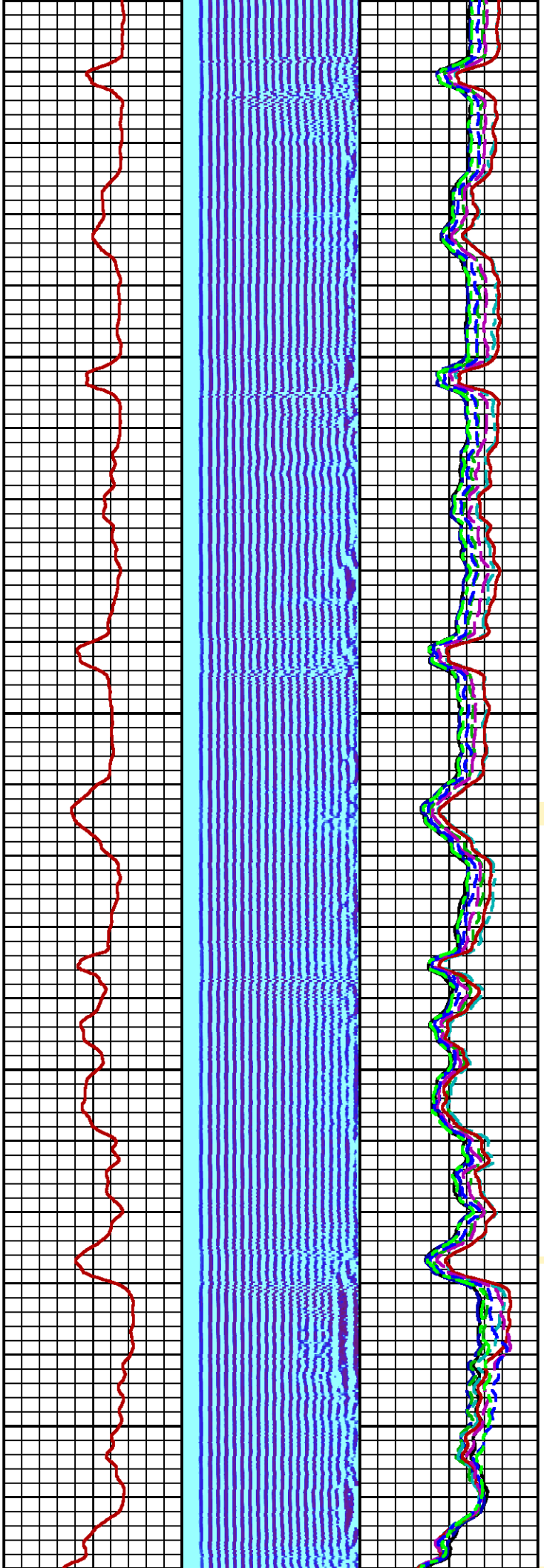




1400

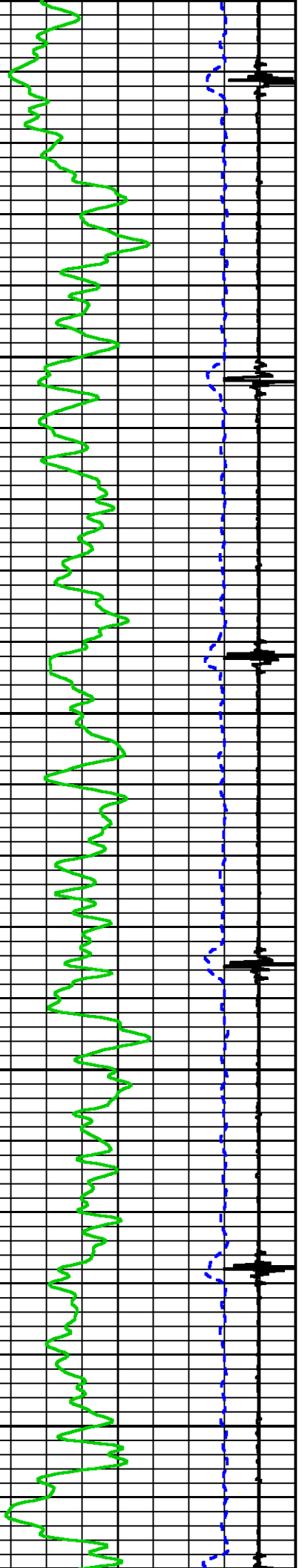
1500

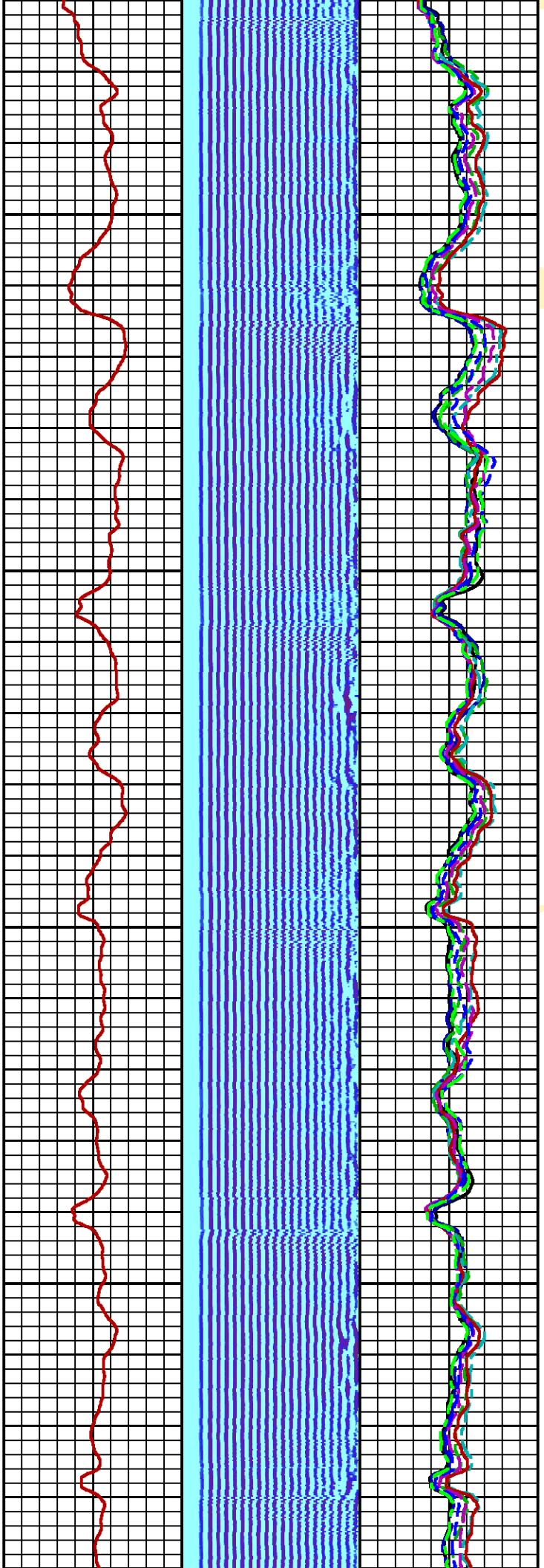




1600

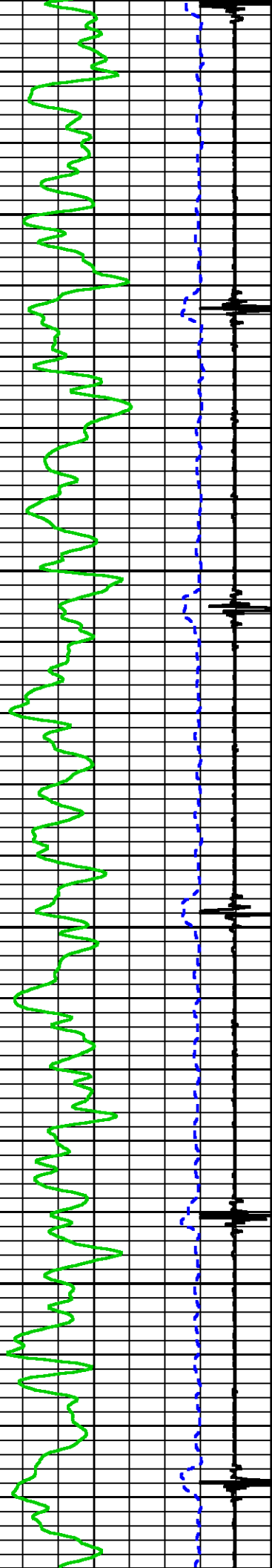
1700

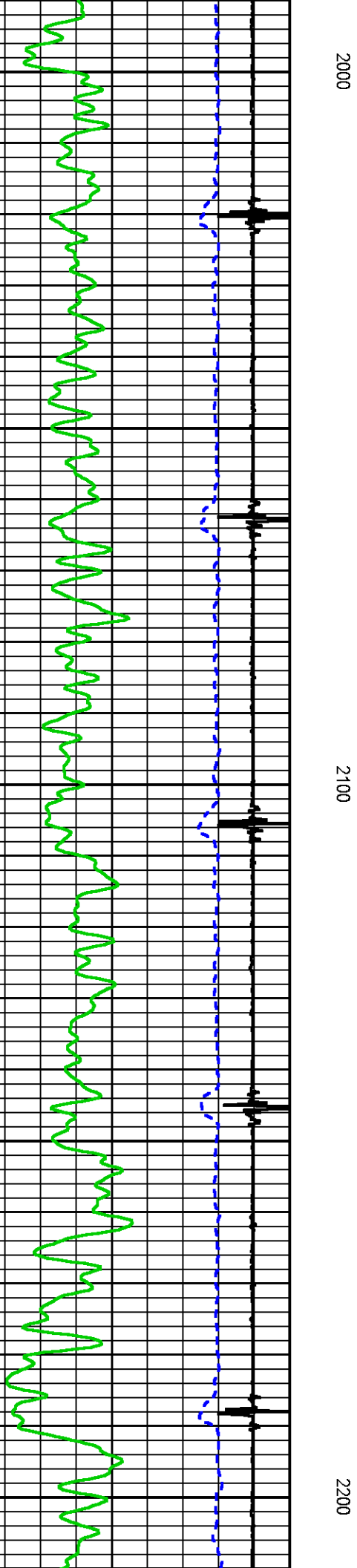
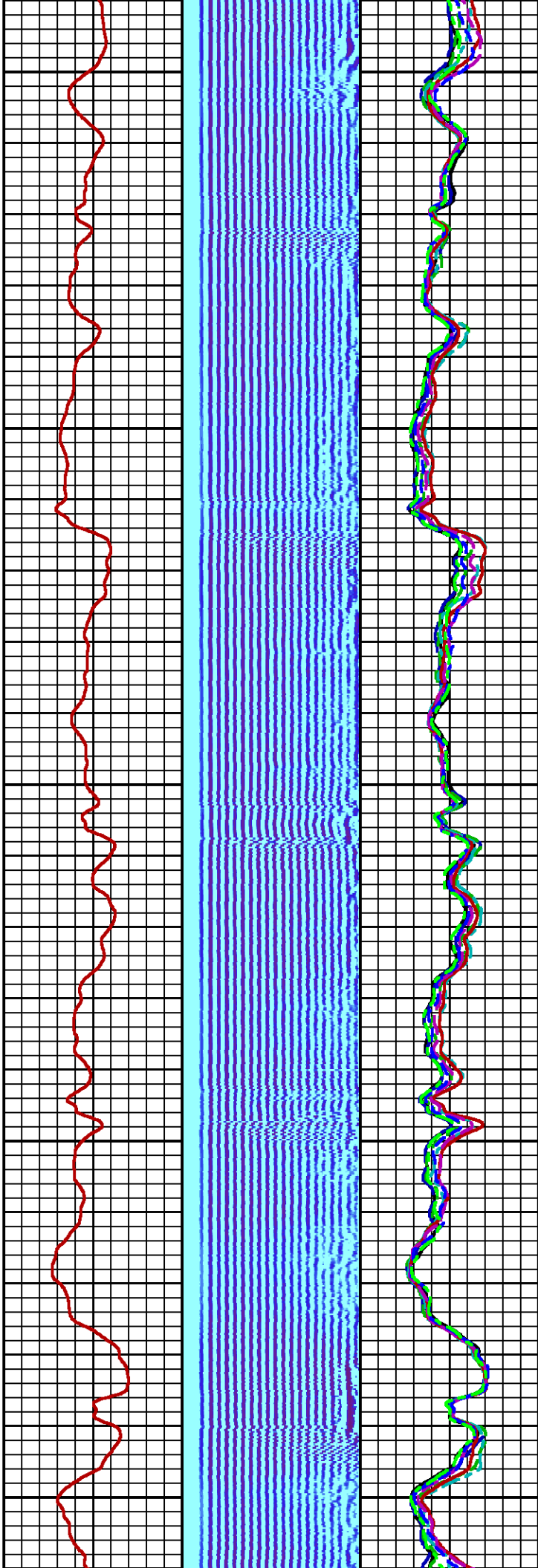



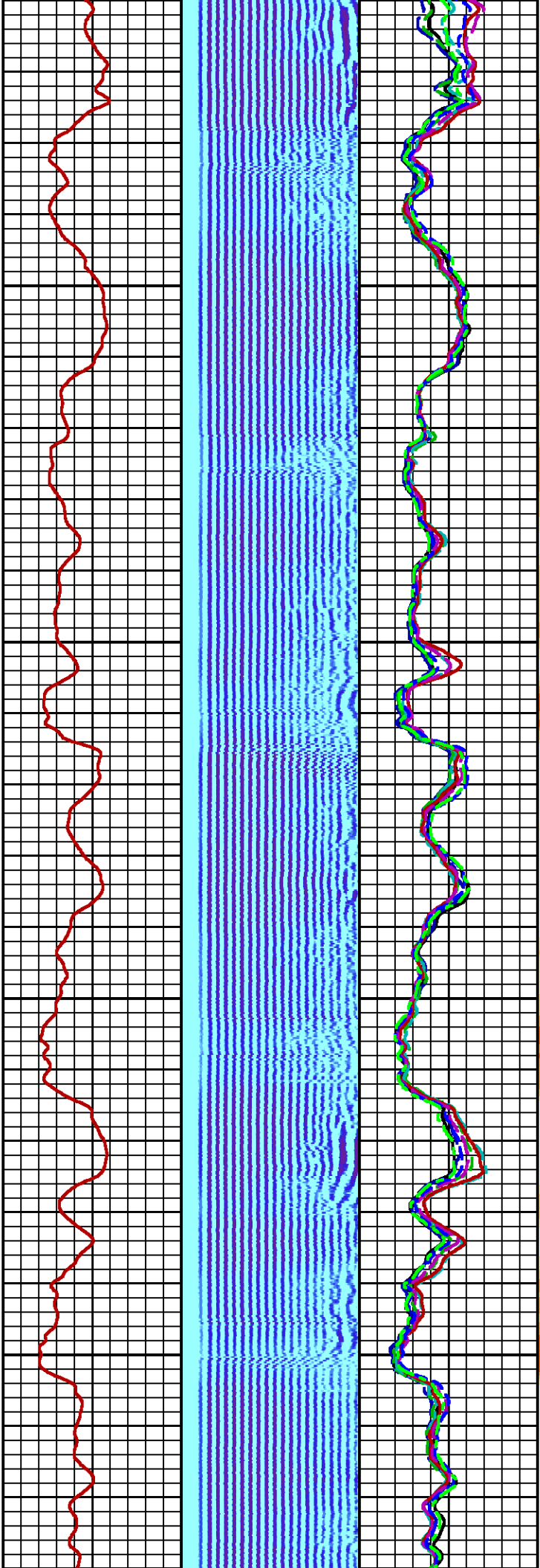


1800

1900

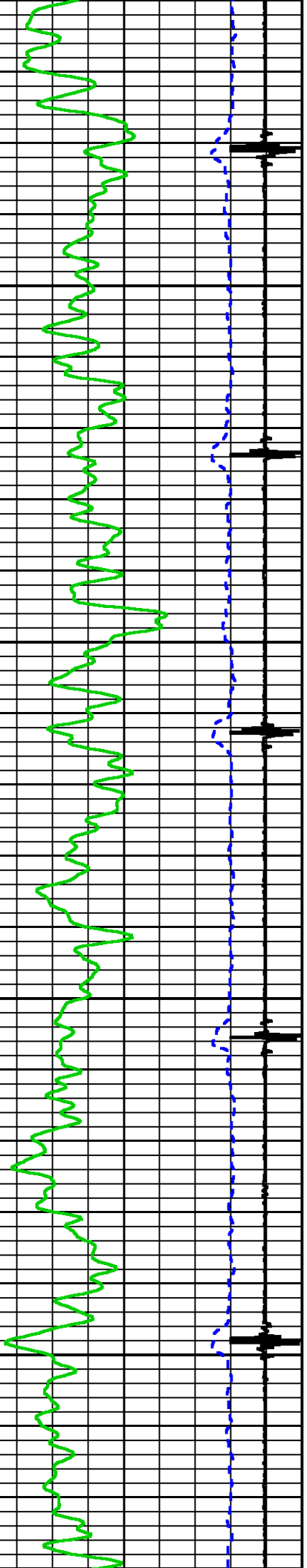


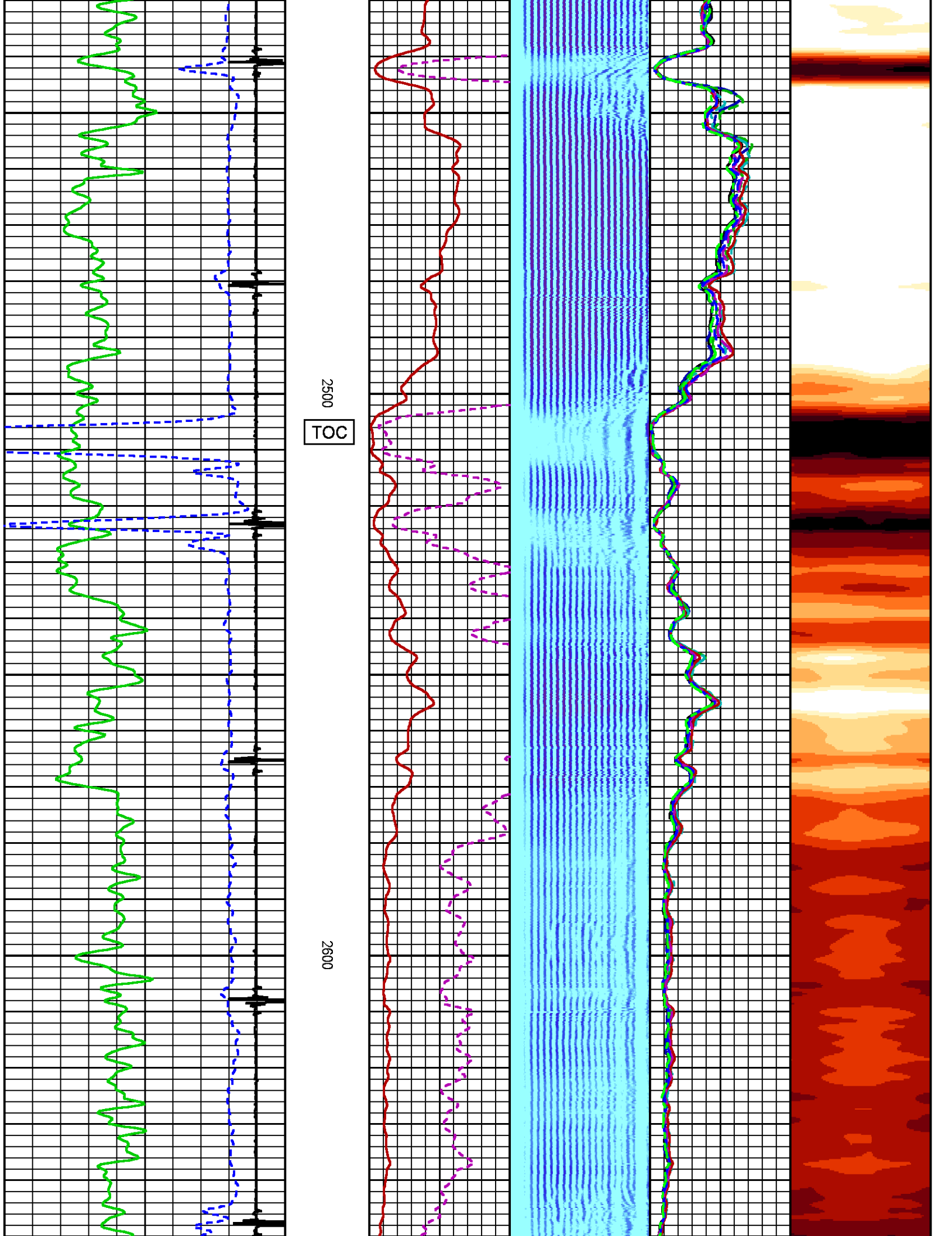


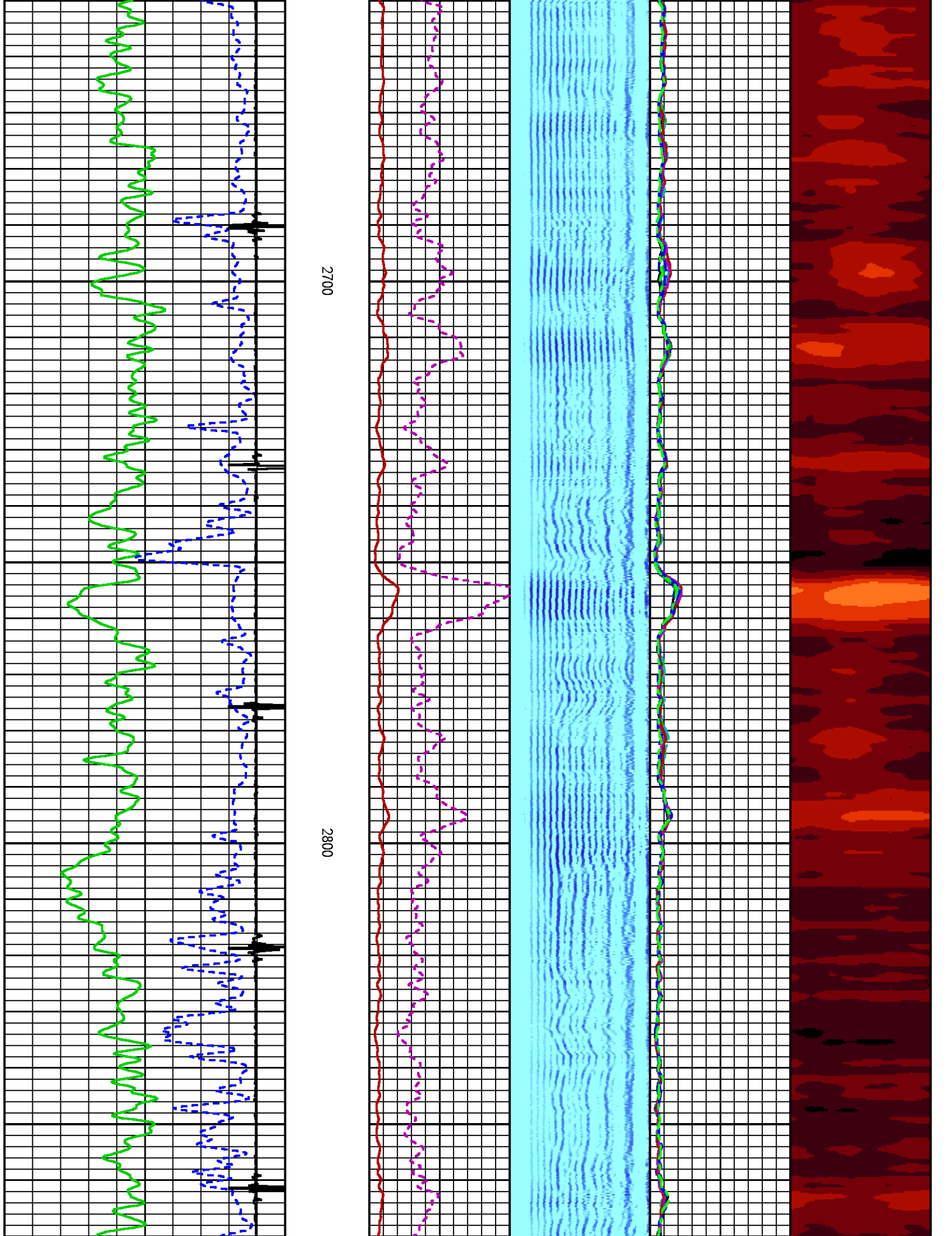


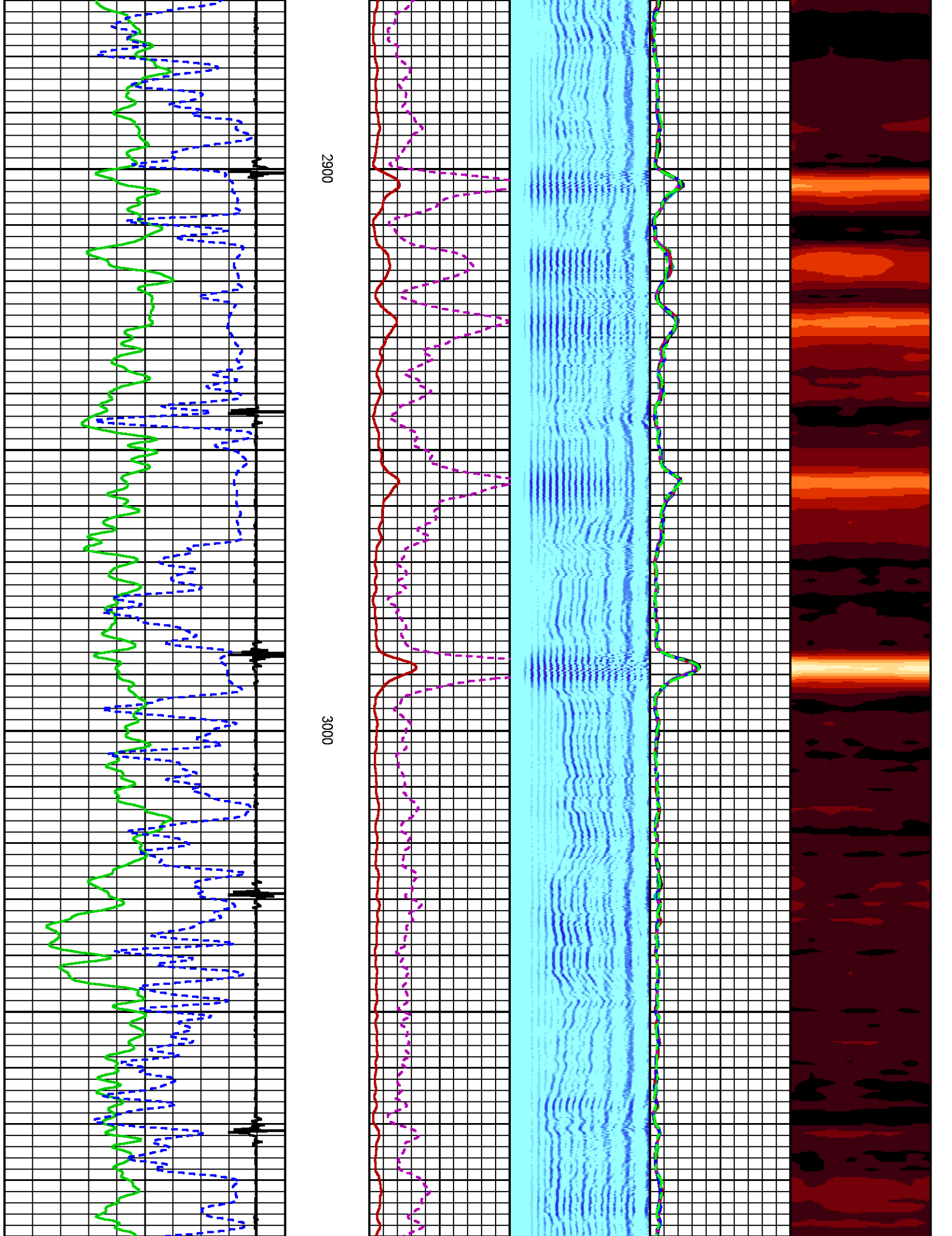
2300

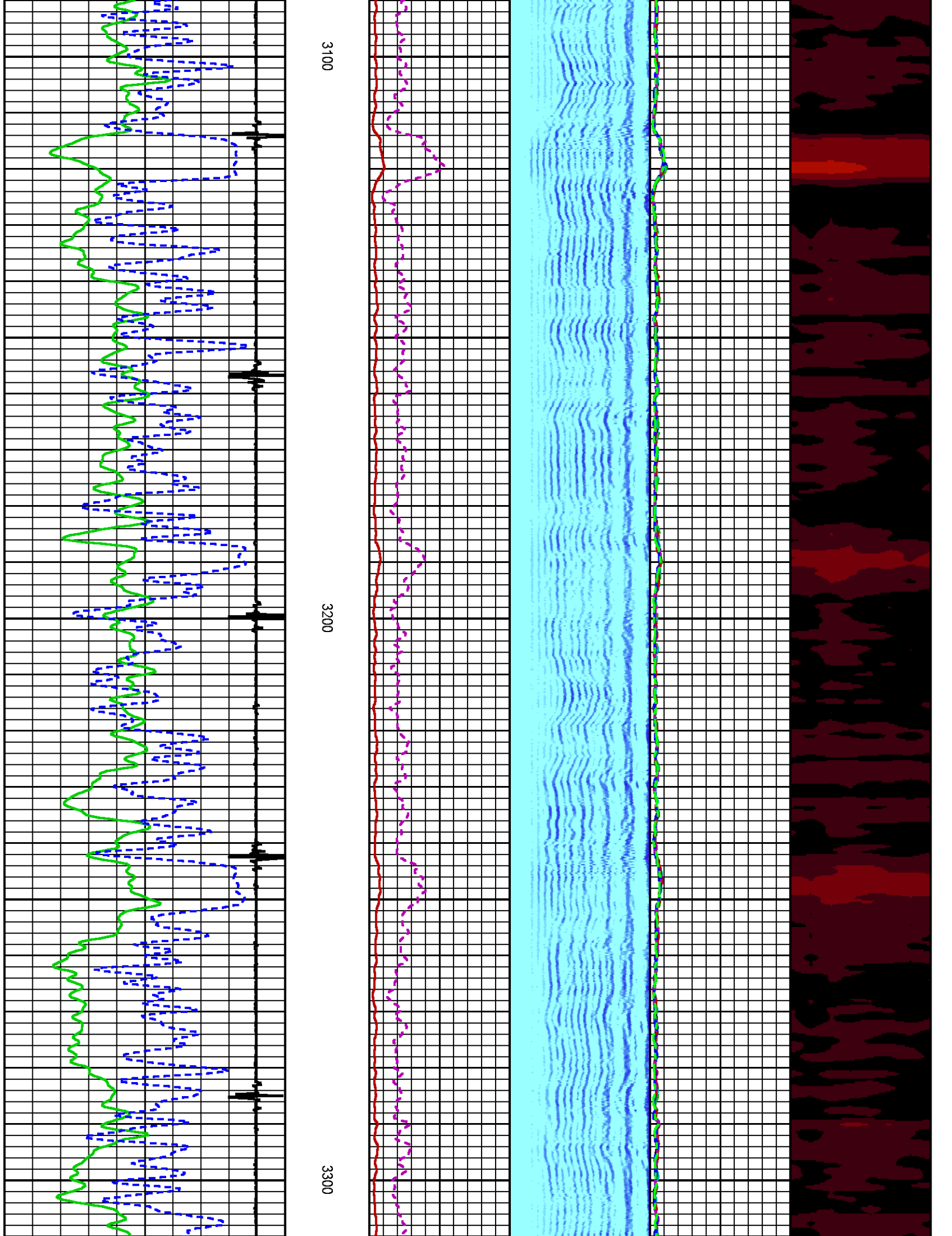
2400

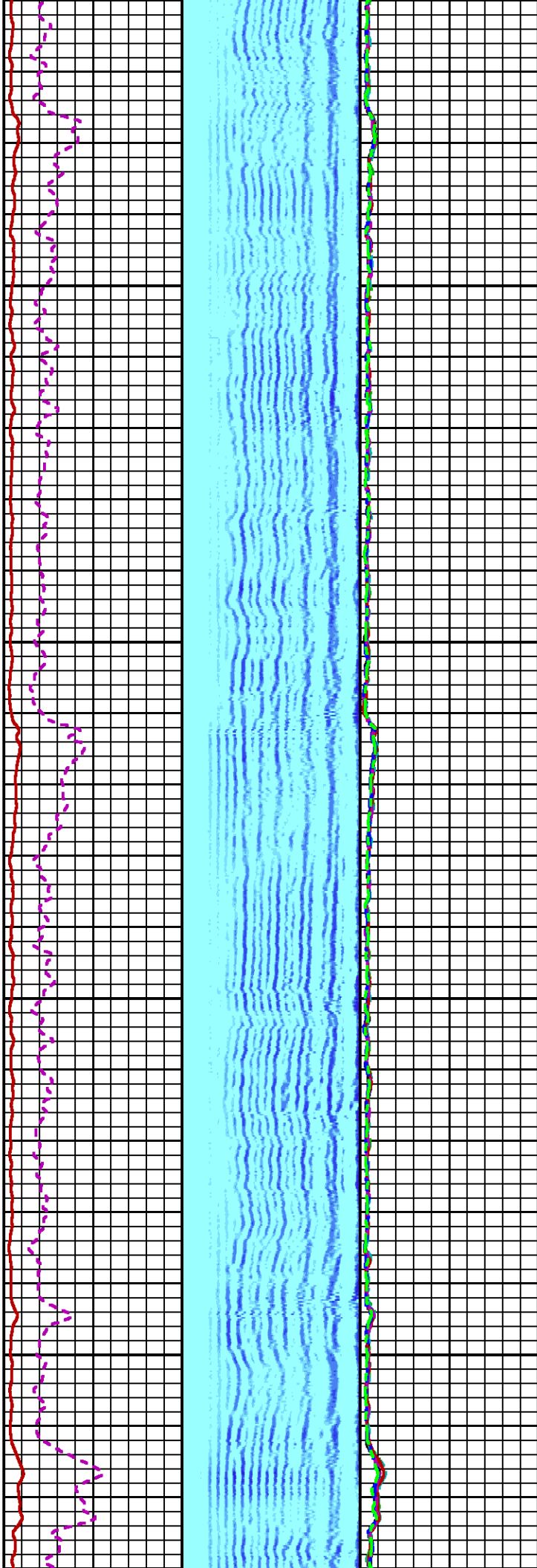







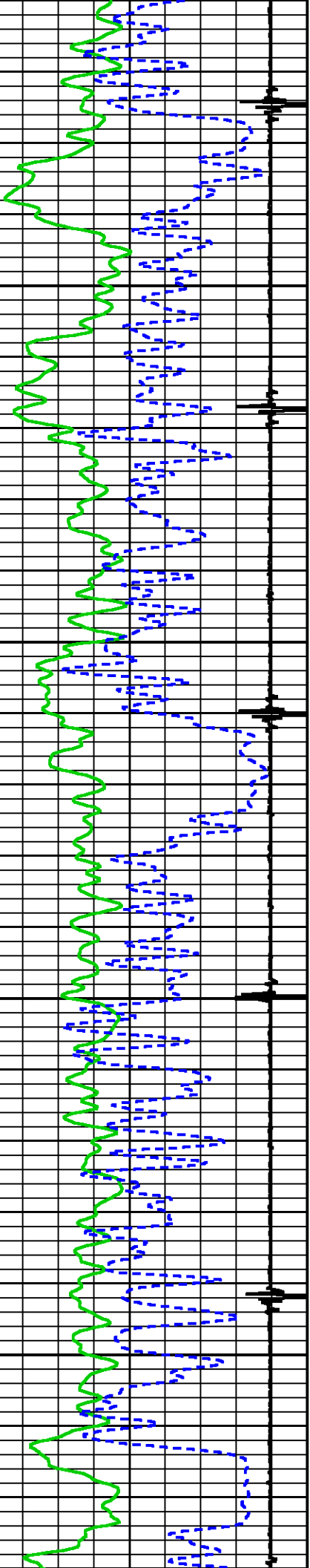


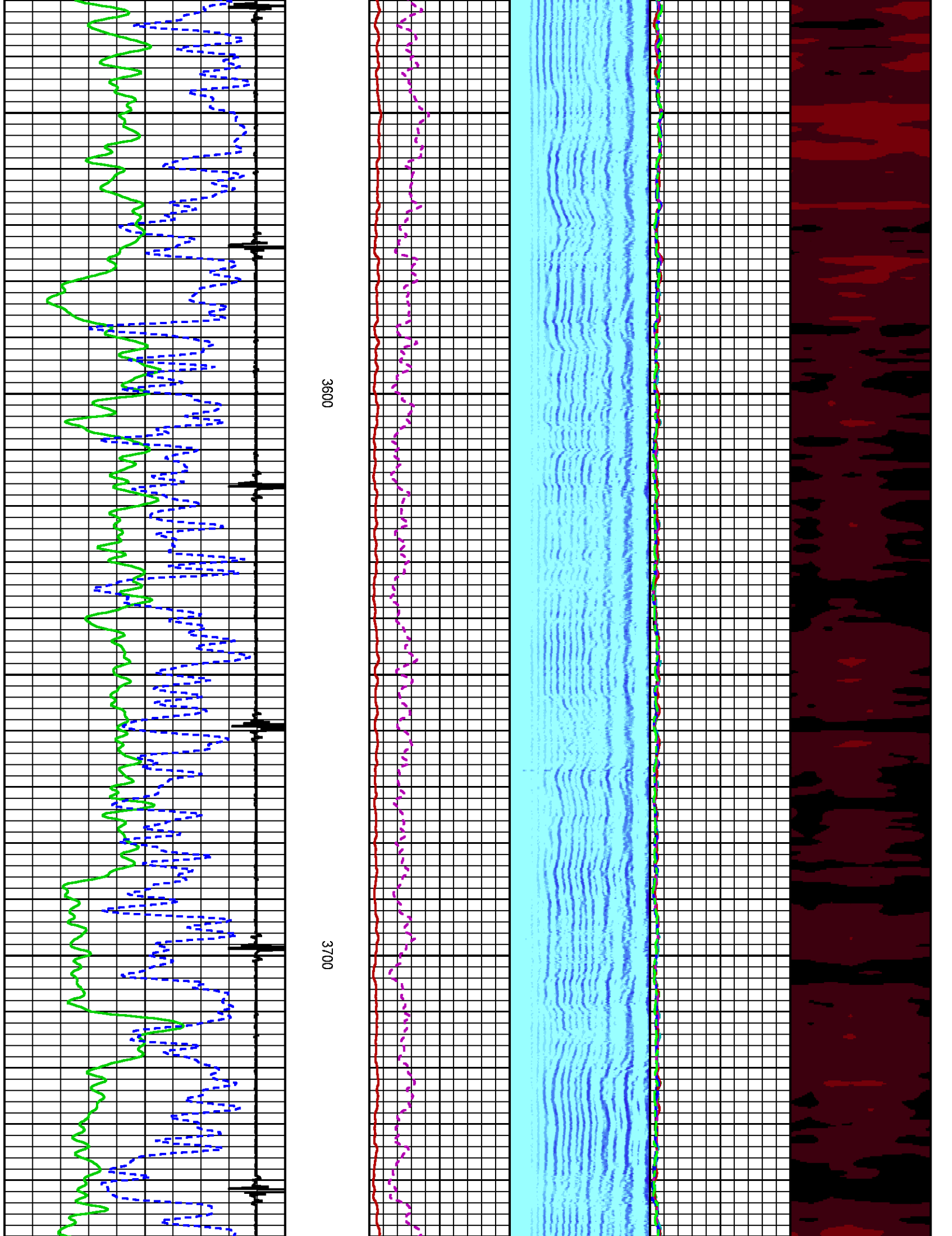


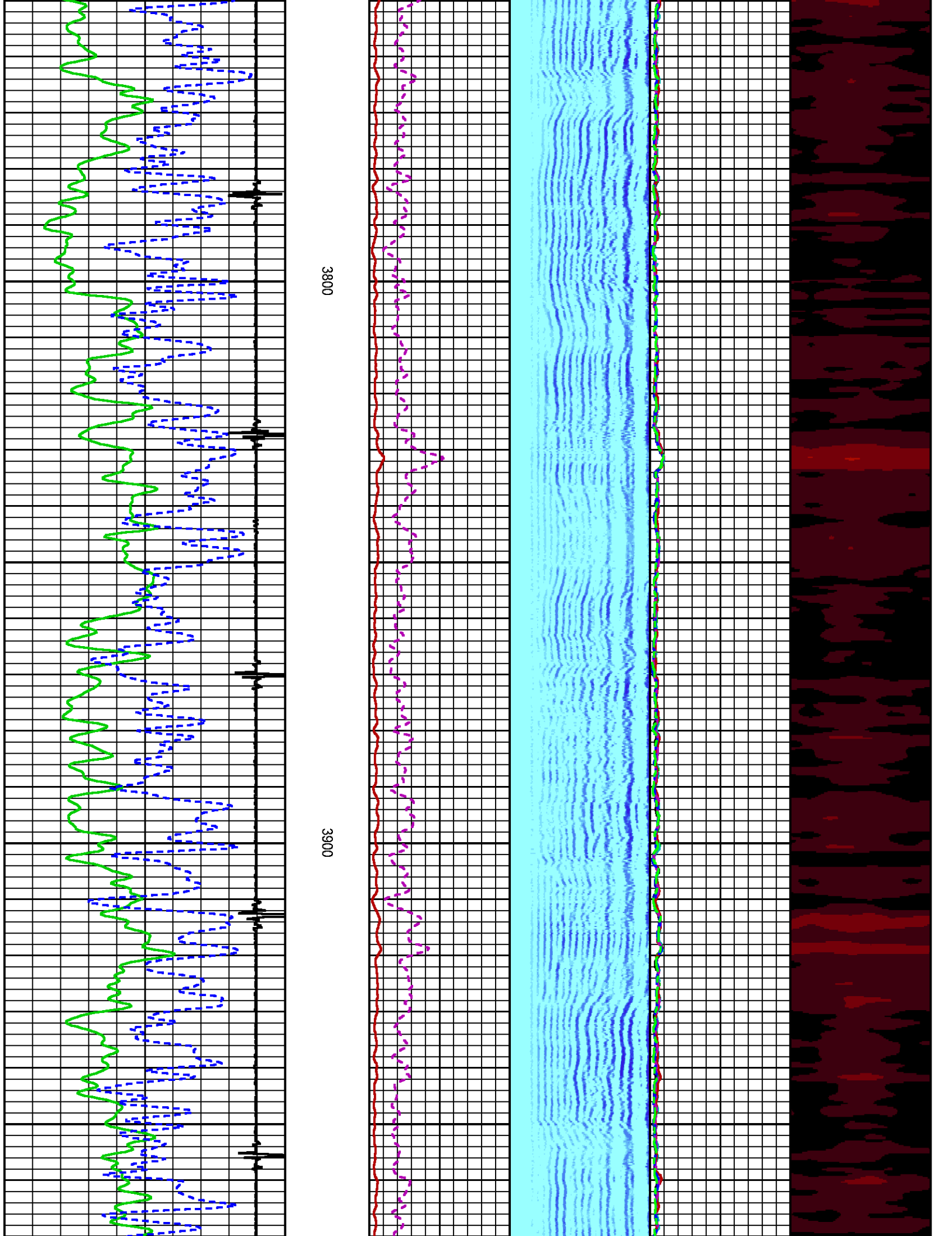


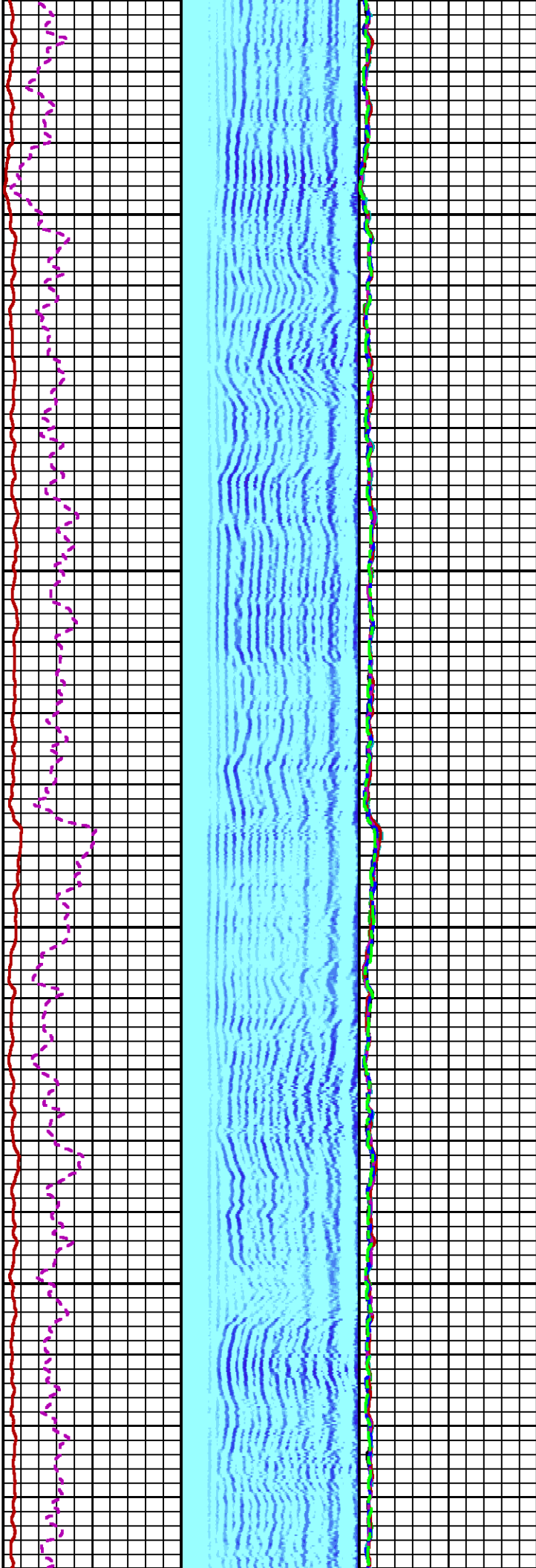
3400

3500



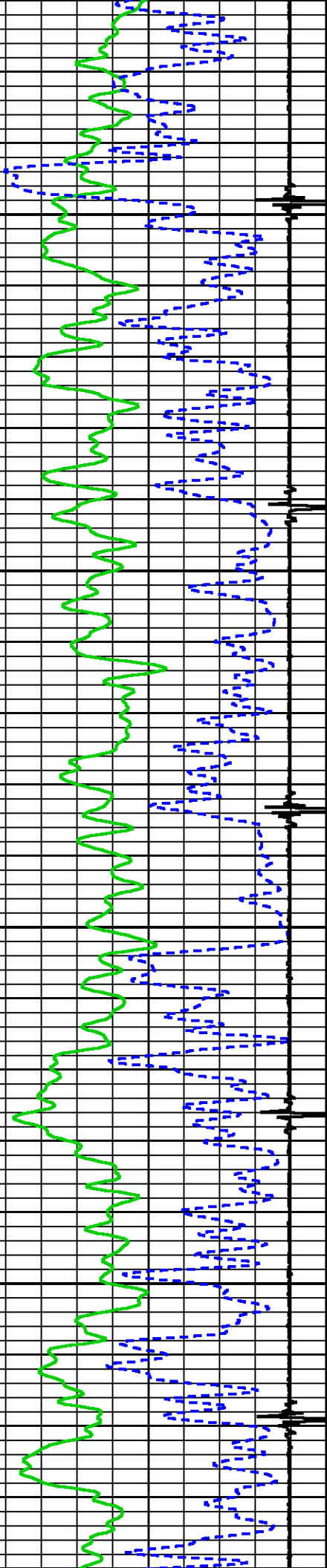


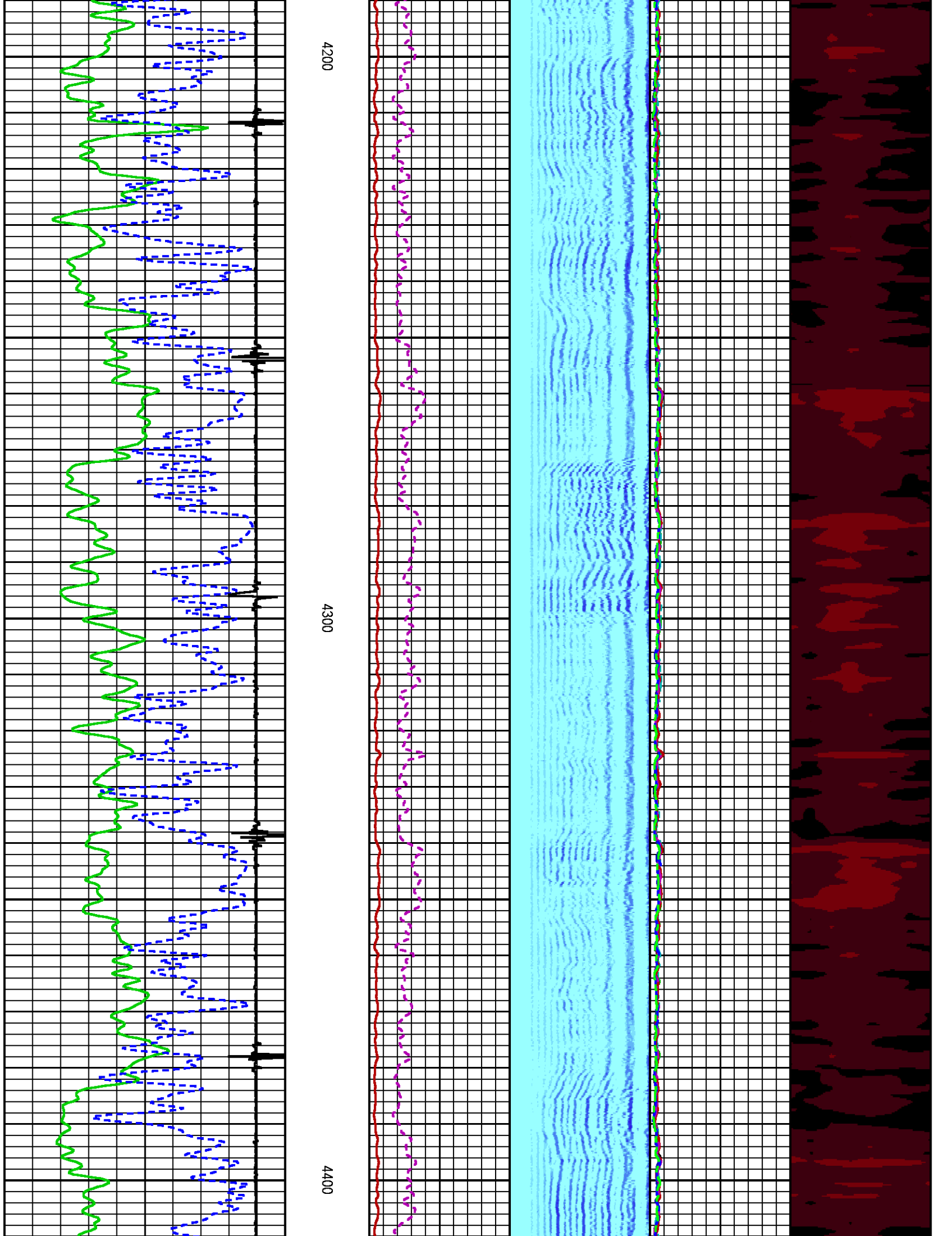


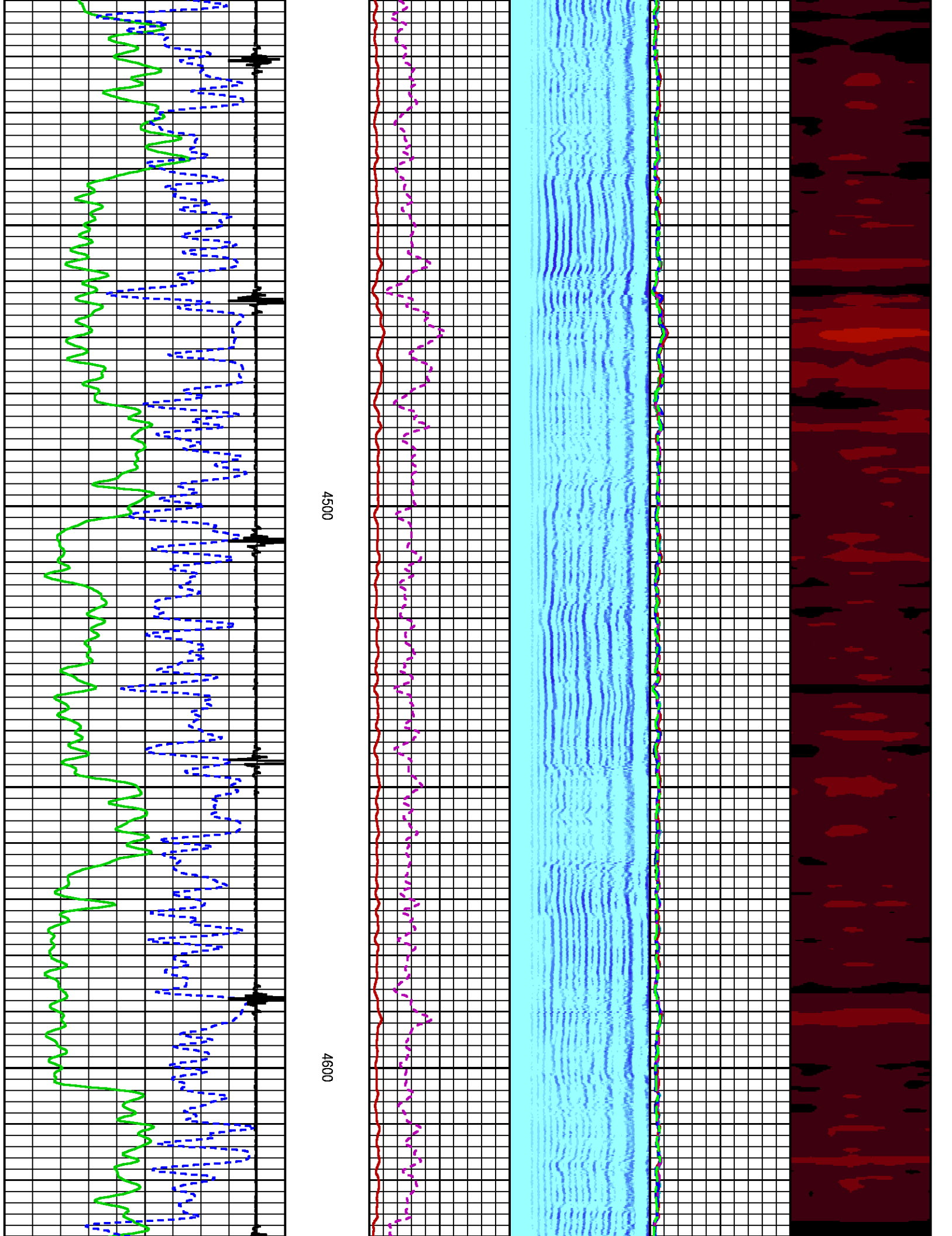


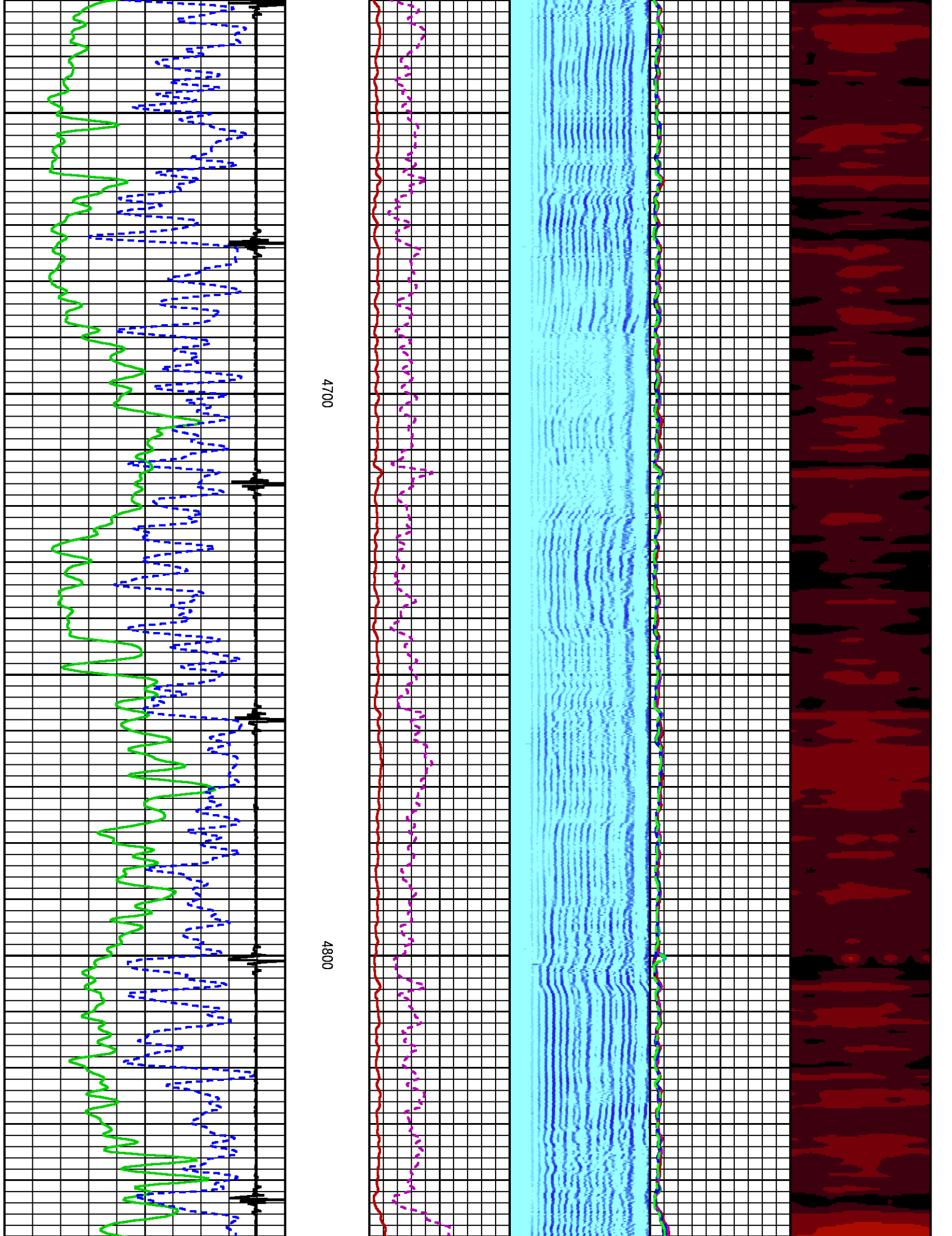
4000

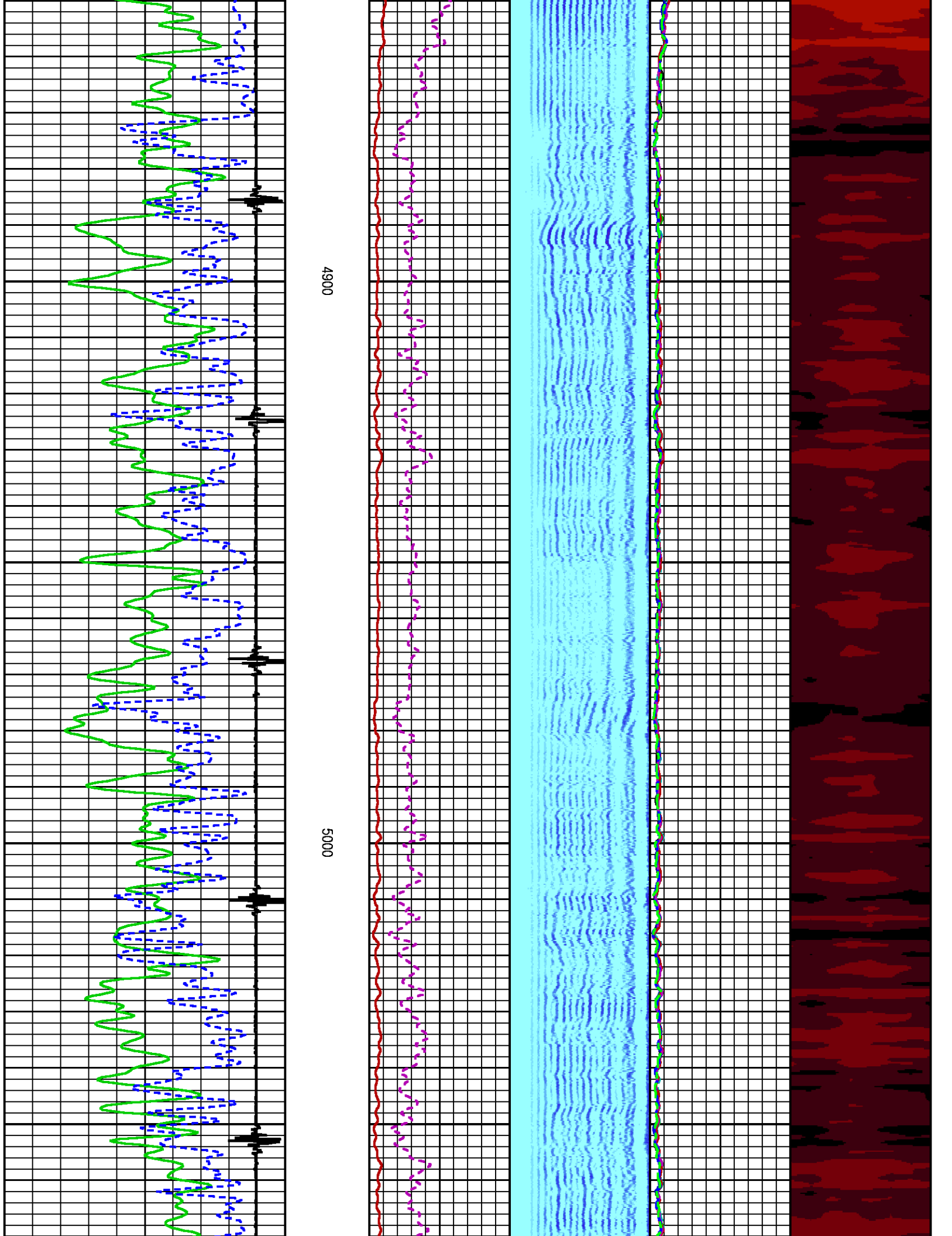
4100

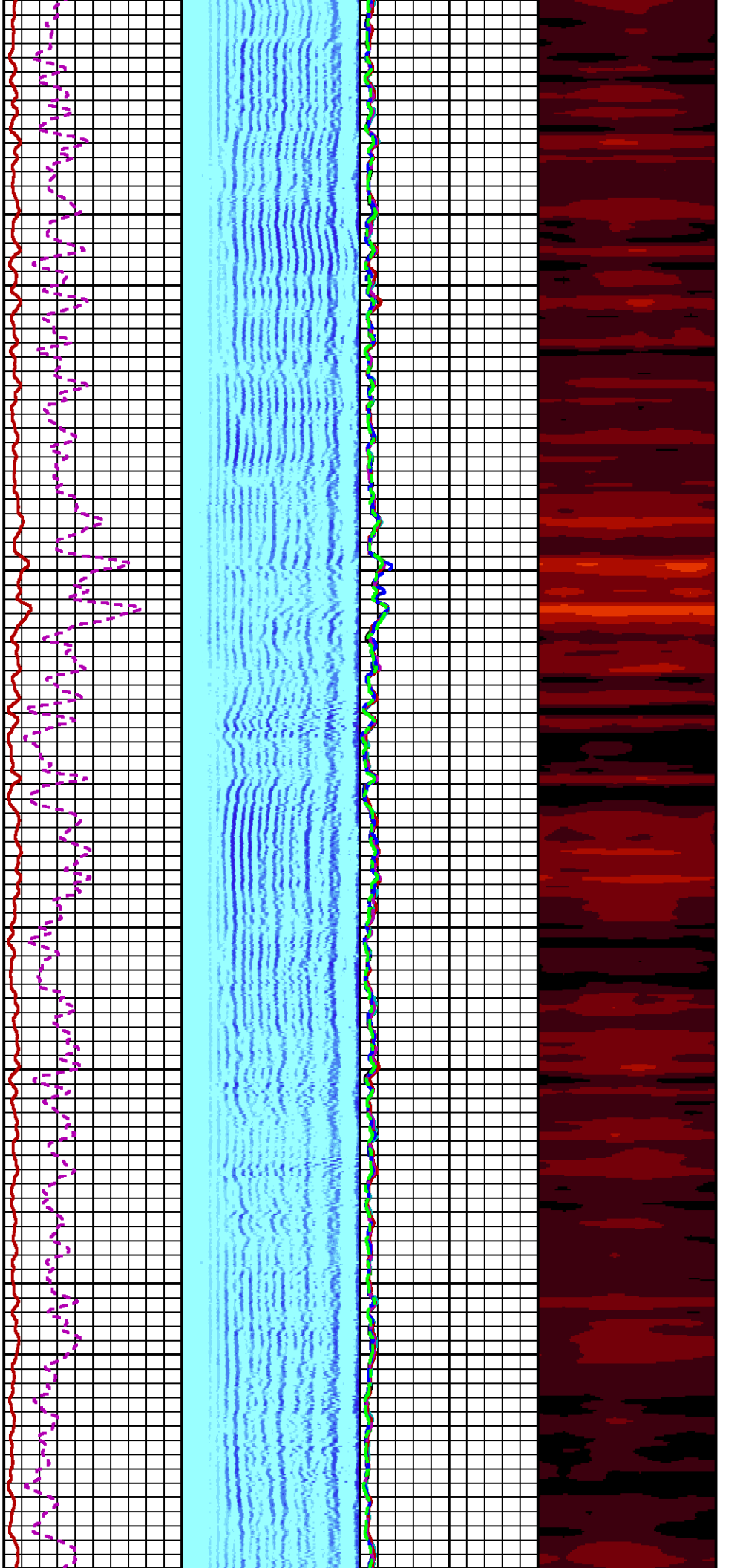






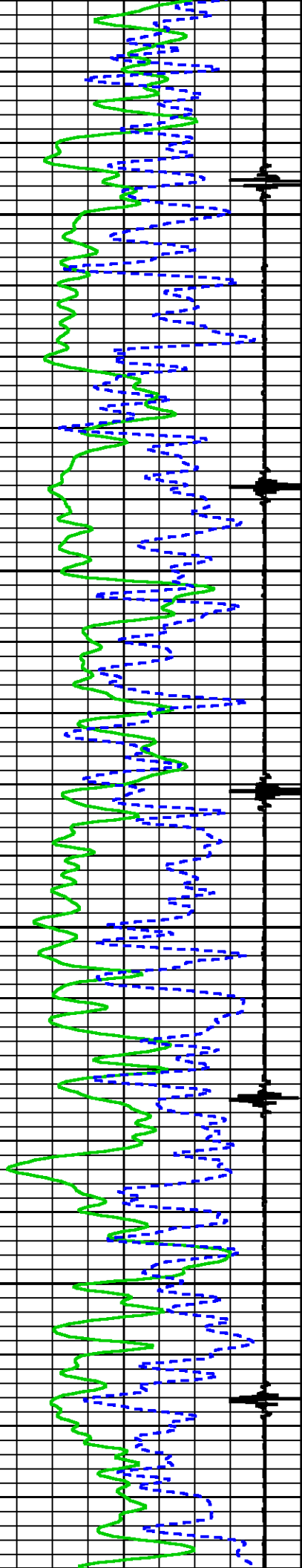


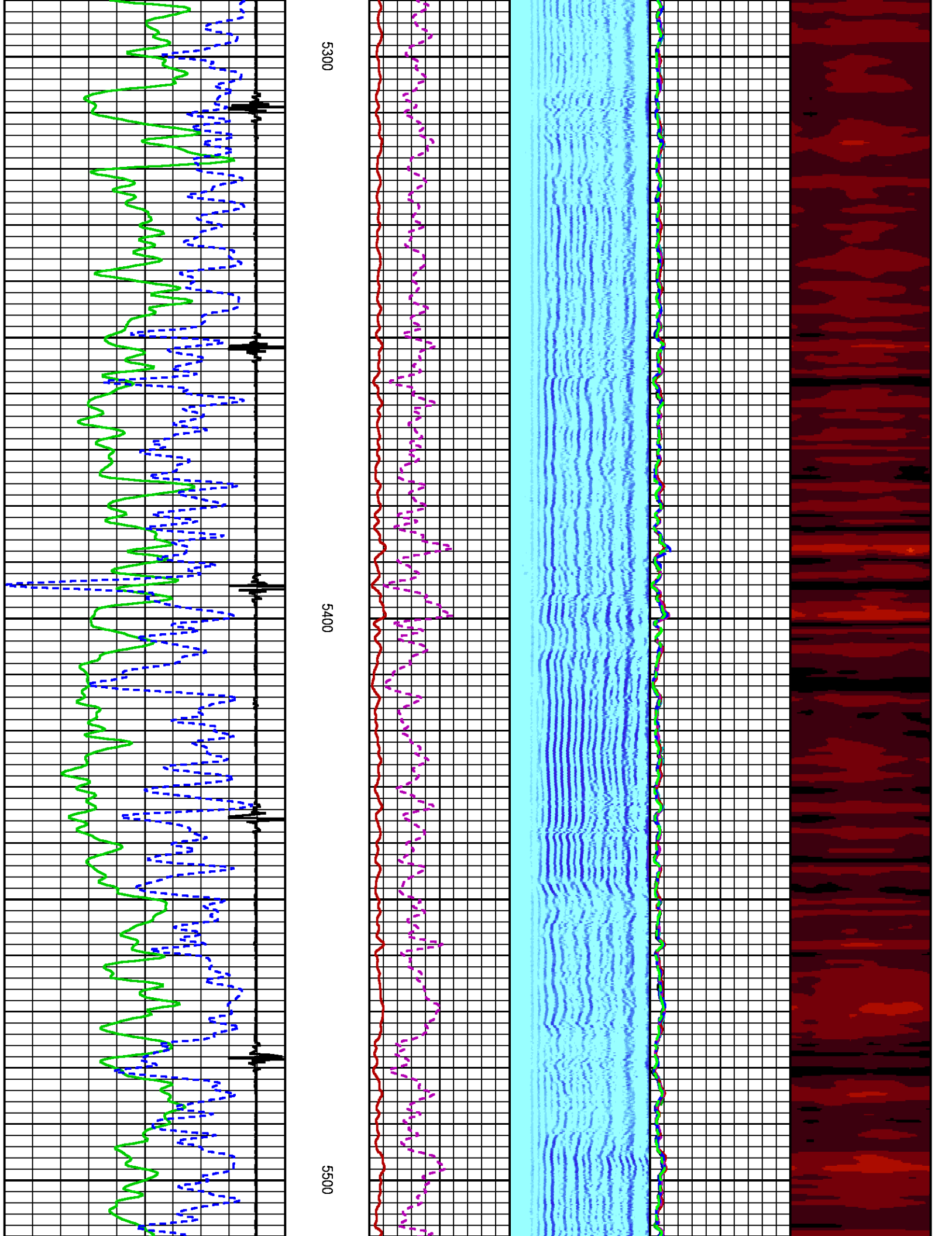


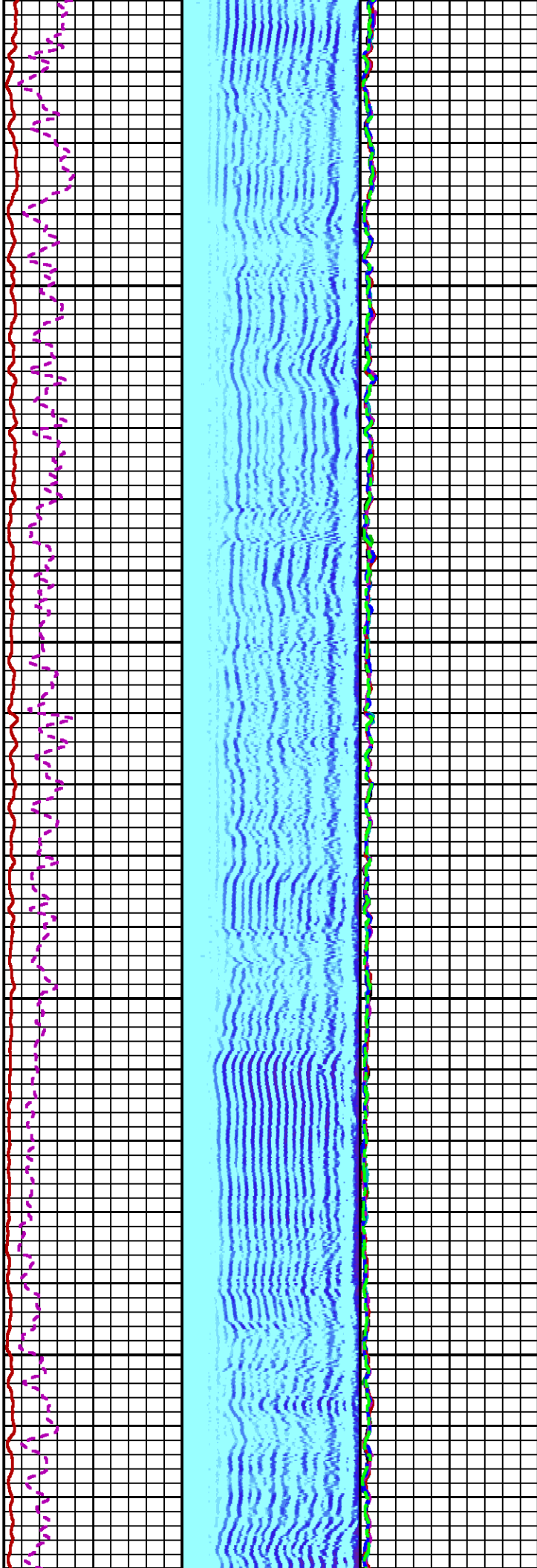



5100

5200

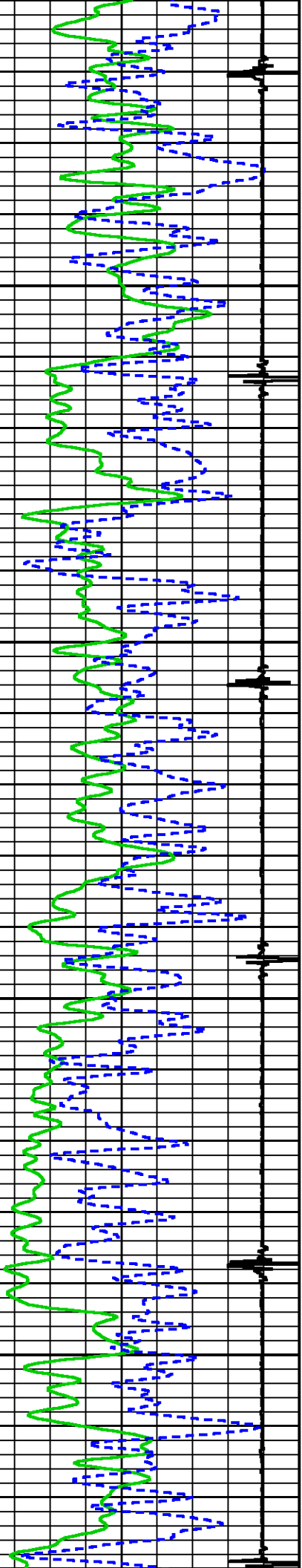


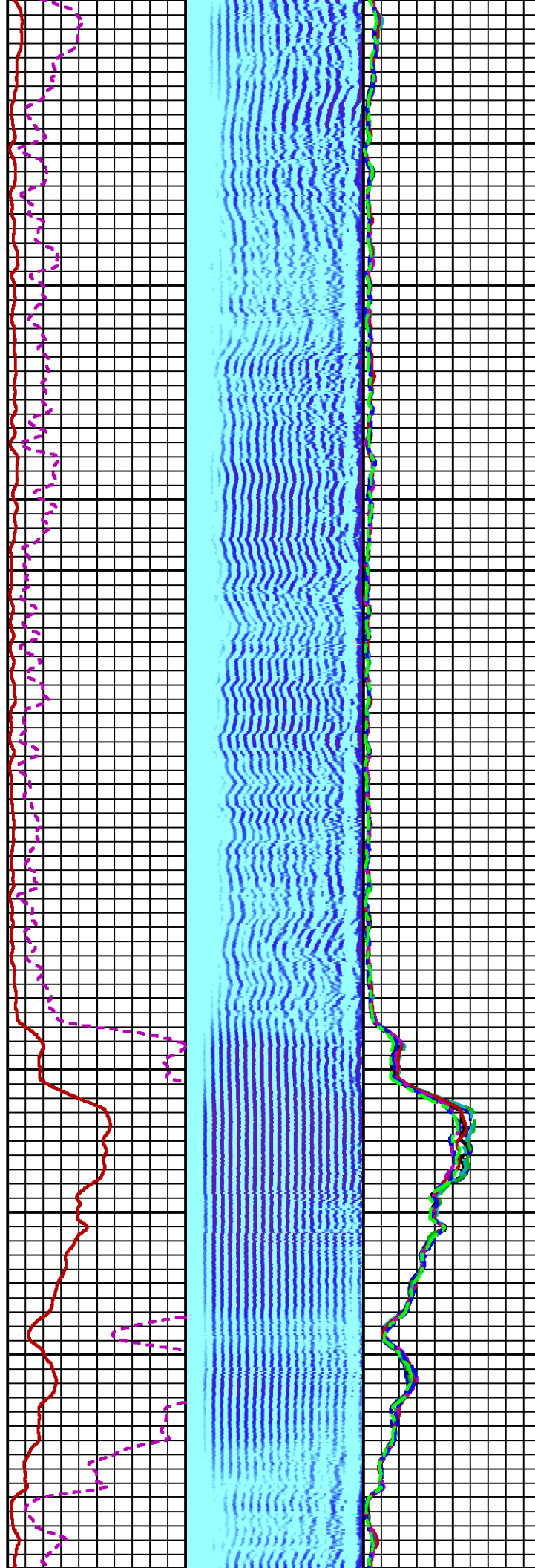





5600

5700

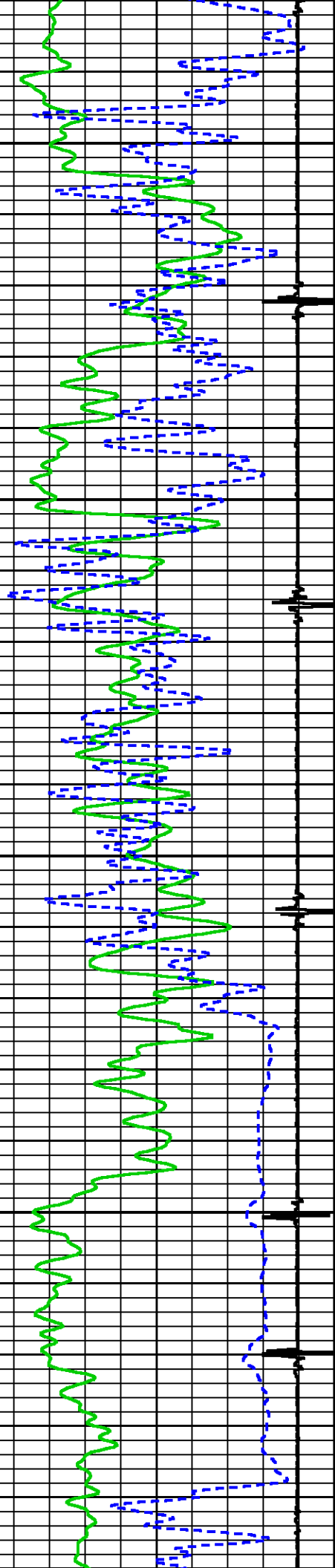


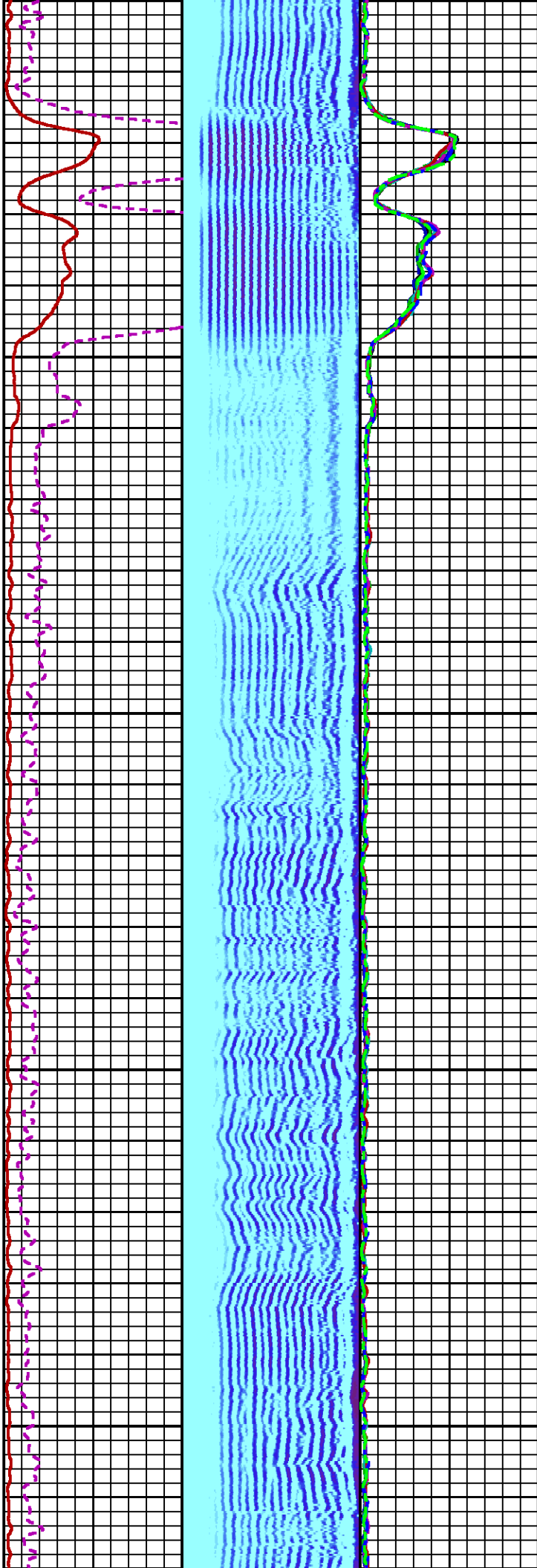


5800

5900

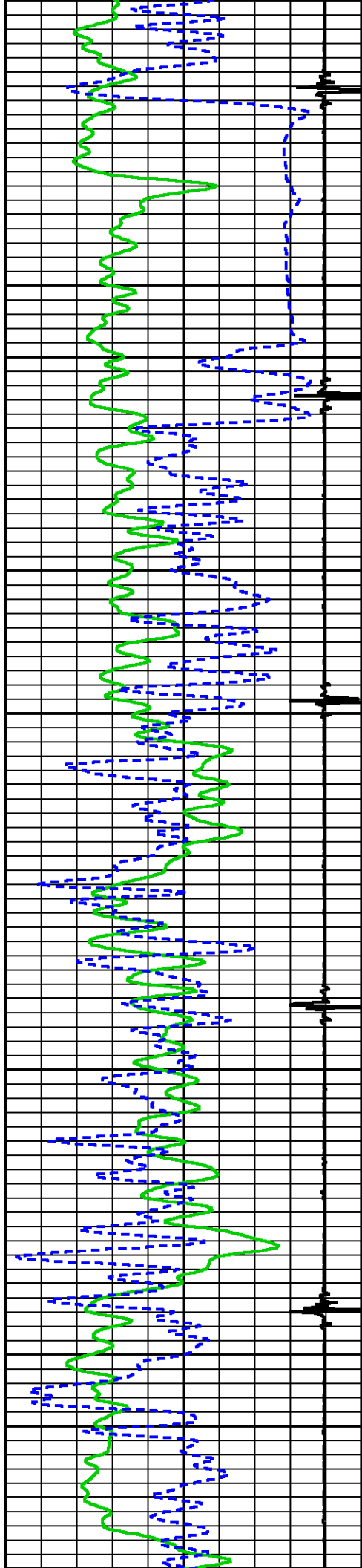
SJ

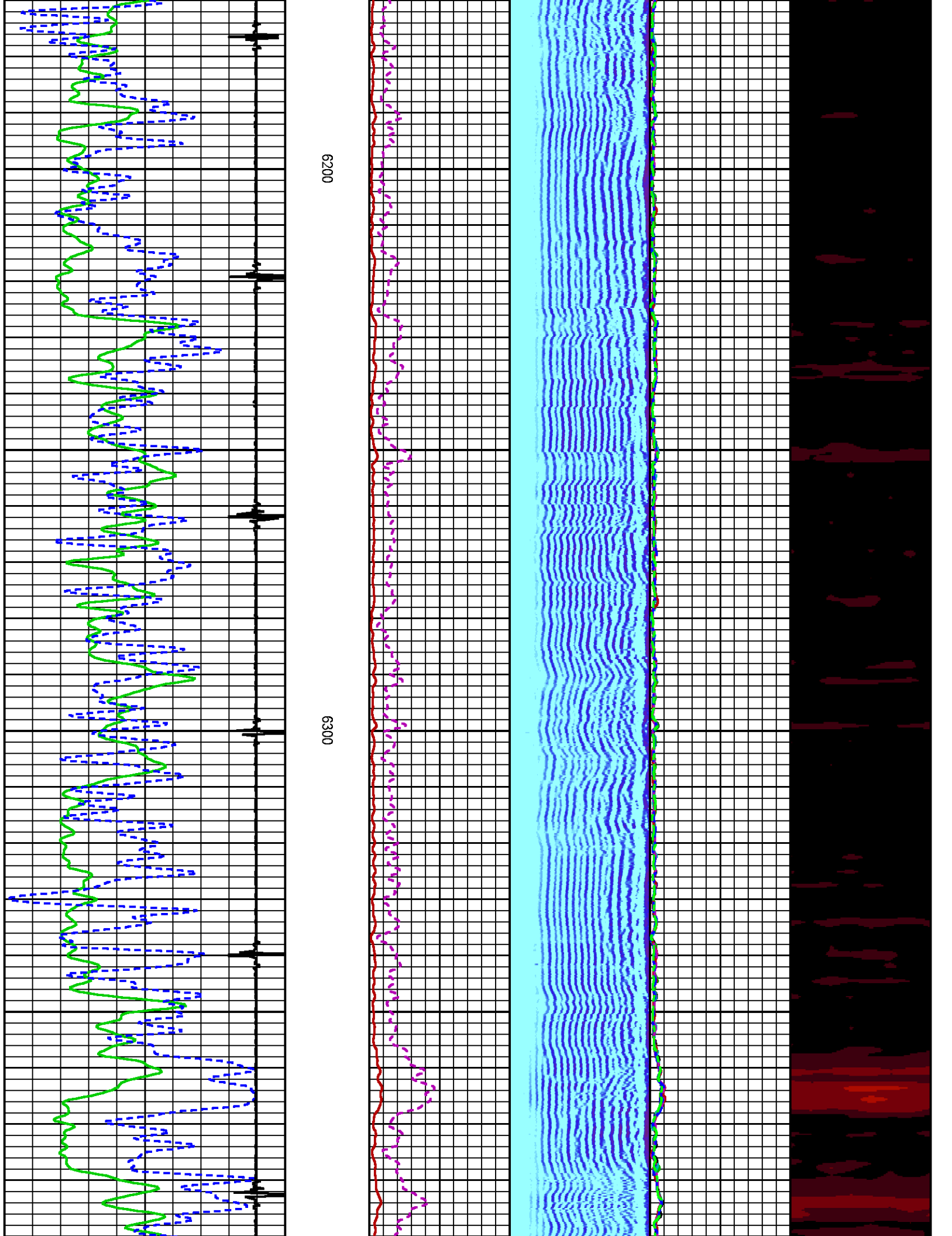


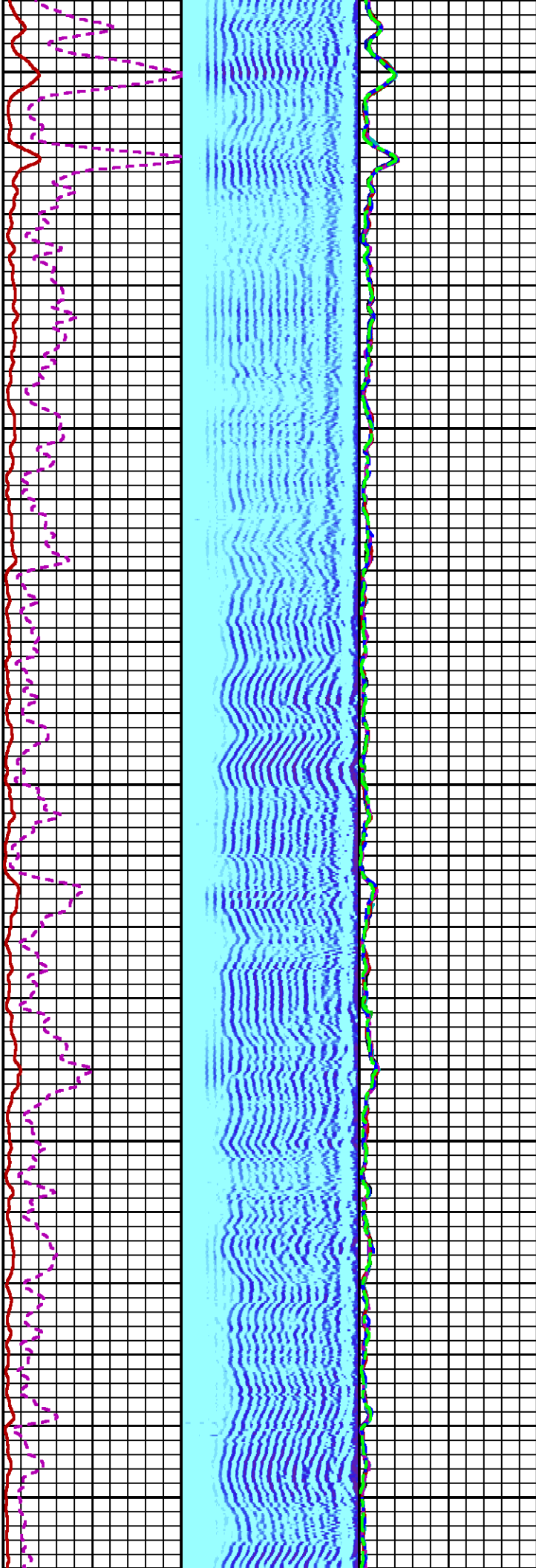


6000

6100



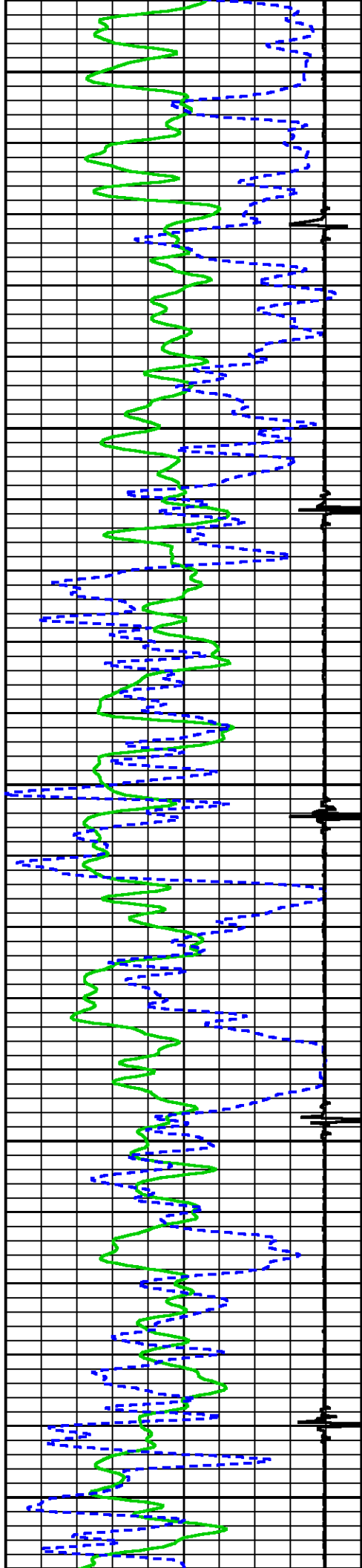


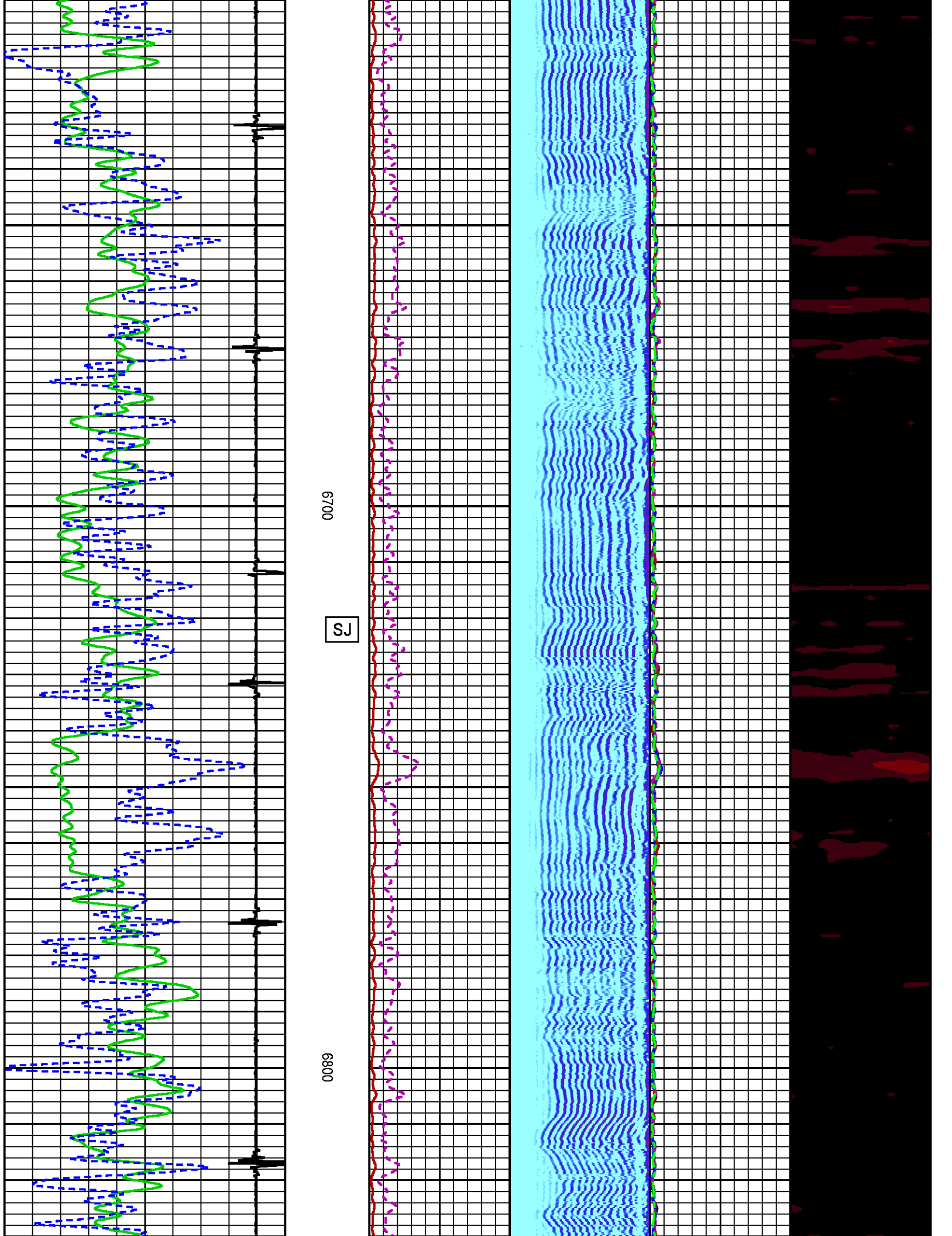


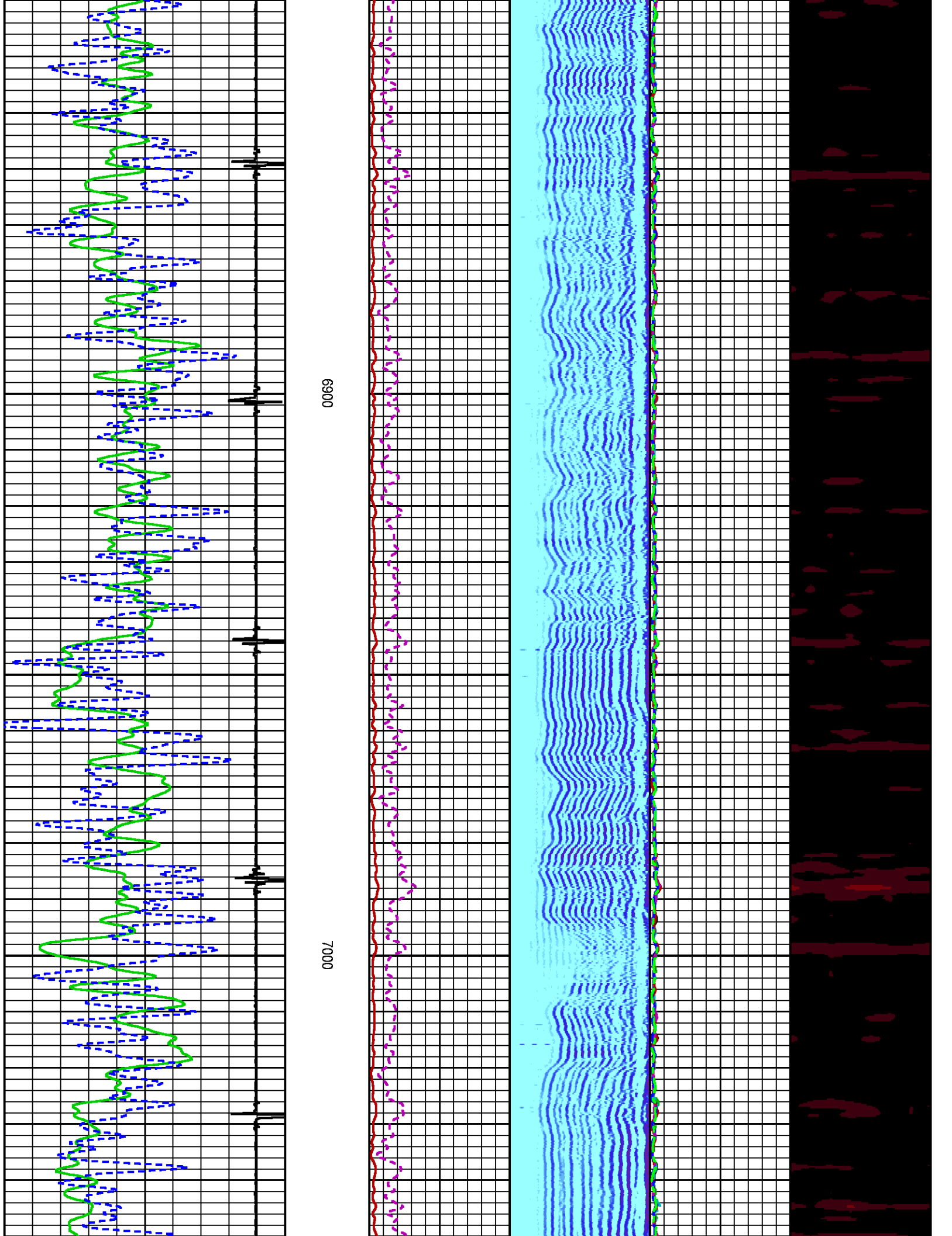
6400

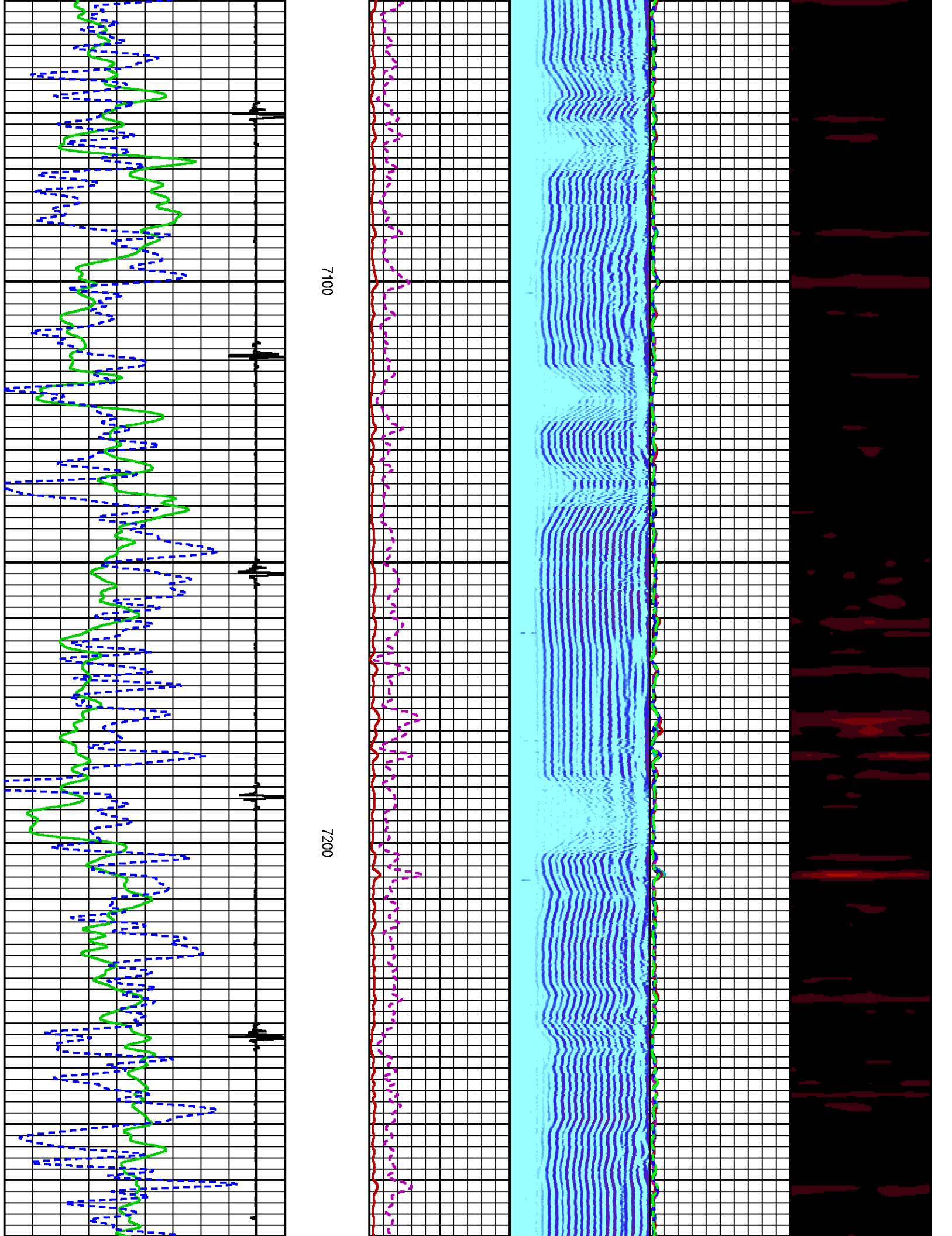
6500

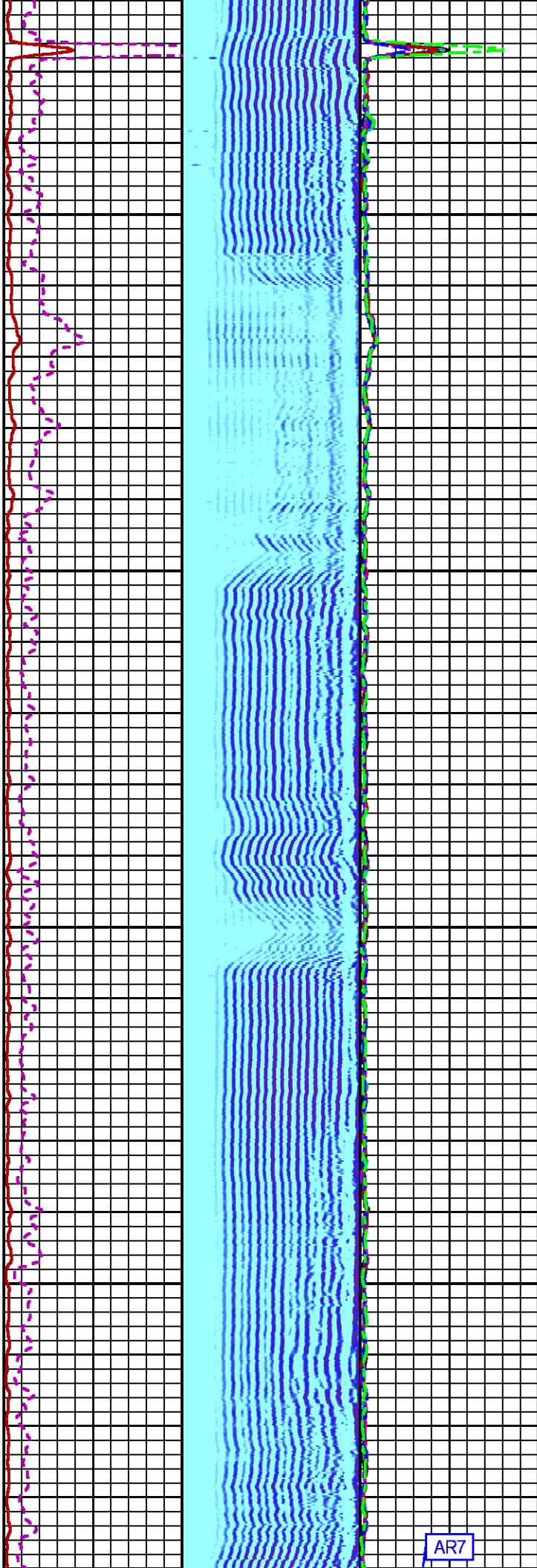

6600







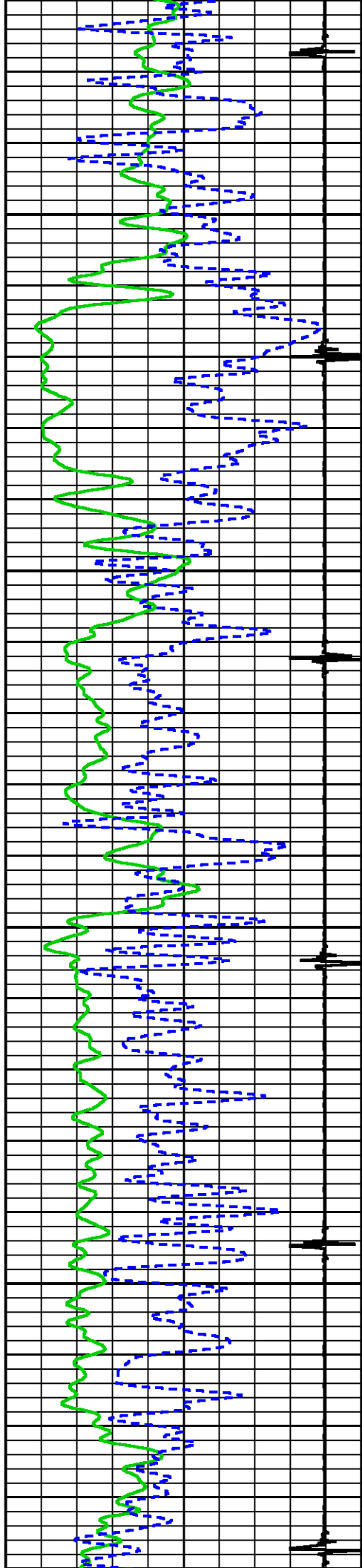




7300

7400

AR7



MEASUREMENT TYPE	PARAMETER	VALUE	UNITS	INTERVAL (ft)	
GR	FILTER ()	medium (1)		TOP	BOTTOM
AMPLITUDE	FILTER ()	medium (1)		"	"
TRAVEL TIME	FILTER ()	medium (1)		"	"
RAL CCL PROCESSING					
MEASUREMENT TYPE	PARAMETER	VALUE	UNITS	INTERVAL (ft)	
CCL FLOOR	CCL FLOOR	0.00		TOP	BOTTOM
ANALOG RAL PROCESSING					
MEASUREMENT TYPE	PARAMETER	VALUE	UNITS	INTERVAL (ft)	
AMPLITUDE WINDOW (NEAR)	AMP WINDOW START (fgp1*)	187	us	TOP	BOTTOM
	AMP WINDOW START (fgp2*)	187	us	"	"
	AMP WINDOW START (fgp3*)	187	us	"	"
	AMP WINDOW START (fgp4*)	187	us	"	"
	AMP WINDOW START (fgp5*)	187	us	"	"
	AMP WINDOW START (fgp6*)	187	us	"	"
	AMP WINDOW START (fgp7*)	187	us	"	"
	AMP WINDOW START (fgp8*)	187	us	"	"
	AMP WINDOW START (fgpn*)	187	us	"	"
TRAVEL TIME WINDOW (NEAR)	AMP WINDOW LENGTH	25	us	"	"
	TT WINDOW START (ttn*)	160	us	"	"
	TT WINDOW LENGTH	500	us	"	"
	FIRST BRK THRESHOLD (ttn*)	4	mV	"	"
RAL CASING PARAMETERS	PPT NEAR	200.465	us	"	"
RAL TOOL DELAY	TOOL DELAY (str1*)	-67	us	"	"
	TOOL DELAY (str2*)	-67	us	"	"
	TOOL DELAY (str3*)	-67	us	"	"
	TOOL DELAY (str4*)	-67	us	"	"
	TOOL DELAY (str5*)	-67	us	"	"
	TOOL DELAY (str6*)	-67	us	"	"
	TOOL DELAY (str7*)	-67	us	"	"
	TOOL DELAY (str8*)	-67	us	"	"
BASELINE NOISE (NEAR)	TOOL DELAY (strn*)	-67	us	"	"
	NOISE WINDOW START	125	us	"	"
	NOISE WINDOW LENGTH	25	us	"	"
PERCENT BOND CEMENT MAP					
MEASUREMENT TYPE	PARAMETER	VALUE	UNITS	INTERVAL (ft)	
RAL FREE PIPE AMPLITUDE	FREE AMP REC 1	80	mV	TOP	BOTTOM
	FREE AMP REC 2	80	mV	"	"
	FREE AMP REC 3	80	mV	"	"
	FREE AMP REC 4	80	mV	"	"
	FREE AMP REC 5	80	mV	"	"
	FREE AMP REC 6	80	mV	"	"
	FREE AMP REC 7	80	mV	"	"
	FREE AMP REC 8	80	mV	"	"
RAL FULL BOND AMPLITUDE	FULL BOND AMP REC 1	2	mV	"	"
	FULL BOND AMP REC 2	2	mV	"	"
	FULL BOND AMP REC 3	2	mV	"	"
	FULL BOND AMP REC 4	2	mV	"	"
	FULL BOND AMP REC 5	2	mV	"	"
	FULL BOND AMP REC 6	2	mV	"	"
	FULL BOND AMP REC 7	2	mV	"	"
	FULL BOND AMP REC 8	2	mV	"	"

CURVE DESCRIPTION REPORT		
CURVE NAME	CREATION DATE	CURVE DESCRIPTION
F1:AR1	N/A	FIXED GATE AMPLITUDE T-R1
F1:AR2	N/A	FIXED GATE AMPLITUDE T-R2
F1:AR3	N/A	FIXED GATE AMPLITUDE T-R3
F1:AR4	N/A	FIXED GATE AMPLITUDE T-R4
F1:AR5	N/A	FIXED GATE AMPLITUDE T-R5
F1:AR6	N/A	FIXED GATE AMPLITUDE T-R6
F1:AR7	N/A	FIXED GATE AMPLITUDE T-R7
F1:AR8	N/A	FIXED GATE AMPLITUDE T-R8
F1:CCL	N/A	CASING COLLAR LOCATOR
F1:FAMPN	N/A	FIXED GATE AMPLITUDE NEAR RECEIVER
F1:FWAVE	N/A	FAR WAVE FORM

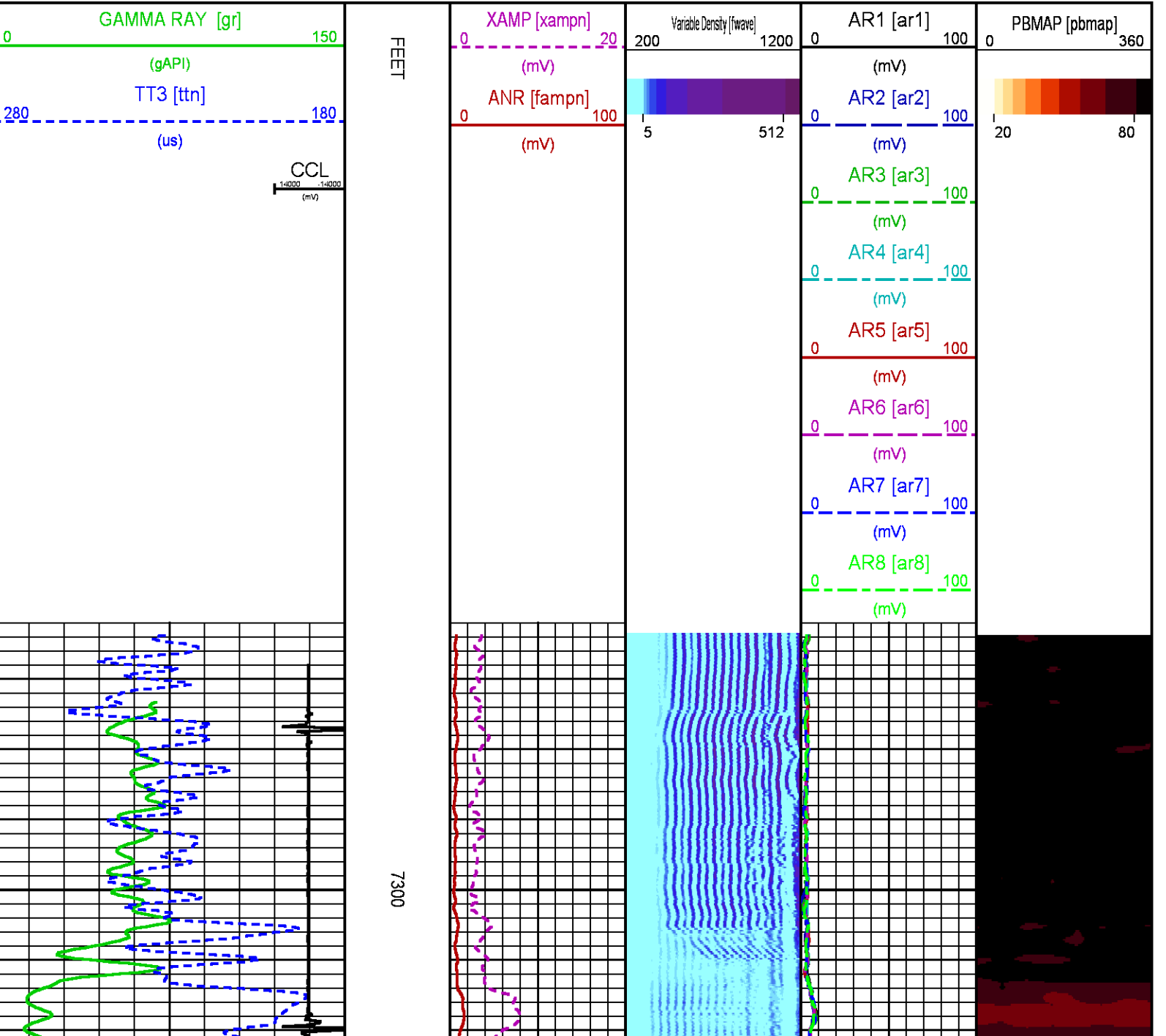
F1:GR	N/A	GAMMA RAY
F1:PBMAP	N/A	PERCENT BOND CEMENT MAP
F1:TTN	N/A	TRAVELTIME FROM NEAR TRANSMITTER-RECEIVER
F1:XAMPN	N/A	FIXED GATE AMPLITUDE NEAR RECEIVER TIMES FIVE

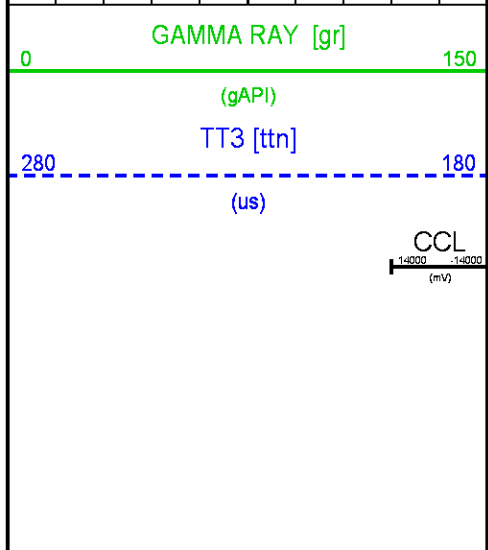
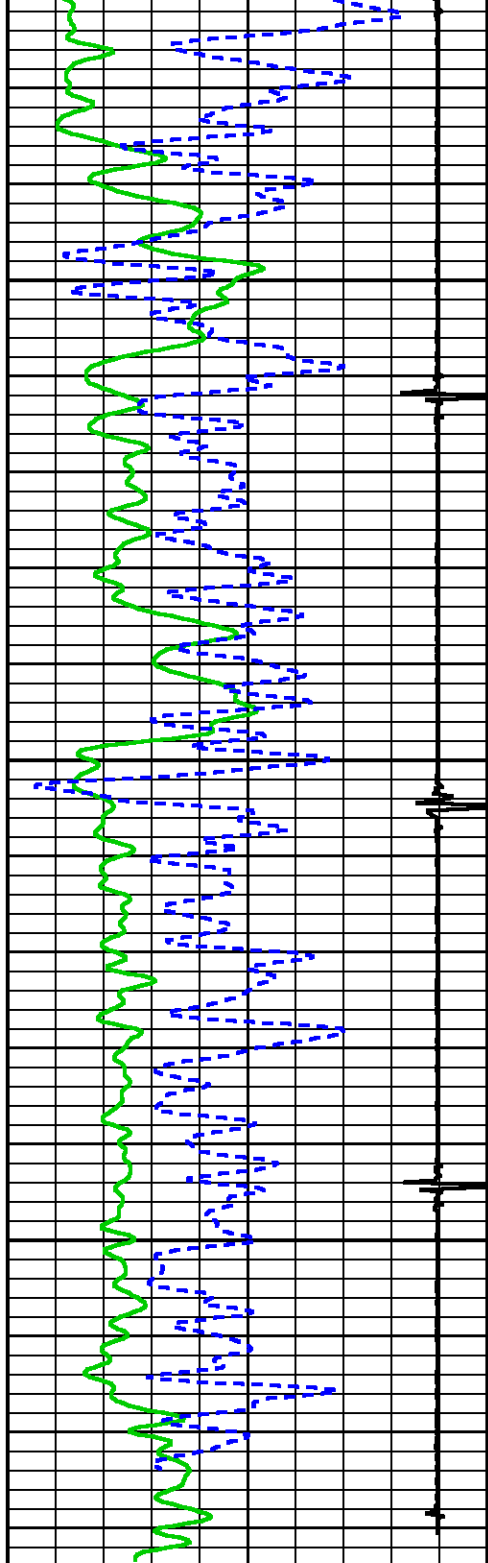
CURVE MEASURE POINT OFFSET

CURVE	OFFSET (ft)	CURVE	OFFSET (ft)	CURVE	OFFSET (ft)	CURVE	OFFSET (ft)
AR1	-11.25	AR5	-11.25	CCL	-5.75	XAMPN	-11.25
AR2	-11.25	AR6	-11.25	FAMPN	-11.25		
AR3	-11.25	AR7	-11.25	GR	-1.75		
AR4	-11.25	AR8	-11.25	TTN	-11.25		

Presentation : SysA:/dat1a/LARAMIE_NICHOLS_0994_24_11E/0994_24_11E_RAL_REPEAT.fvpdf [5"/100' Scale]
Plot Interval : 7255.5 - 7477 Feet

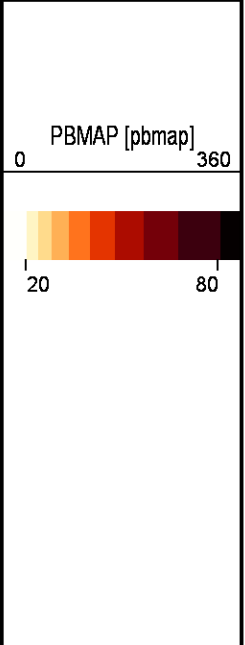
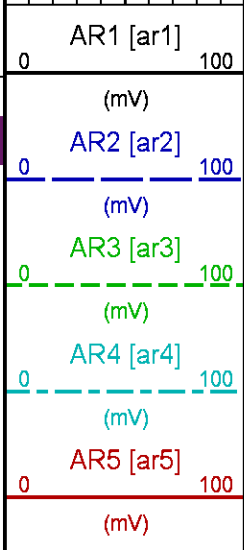
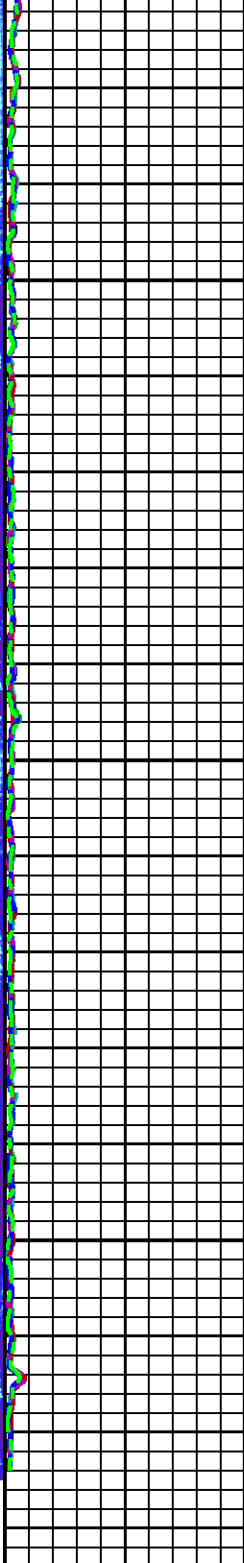
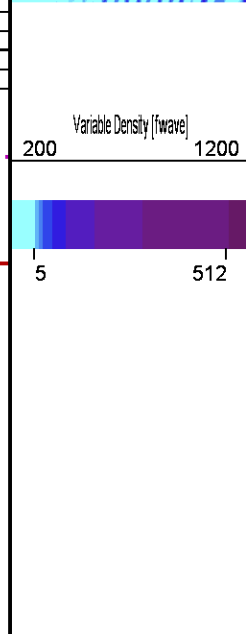
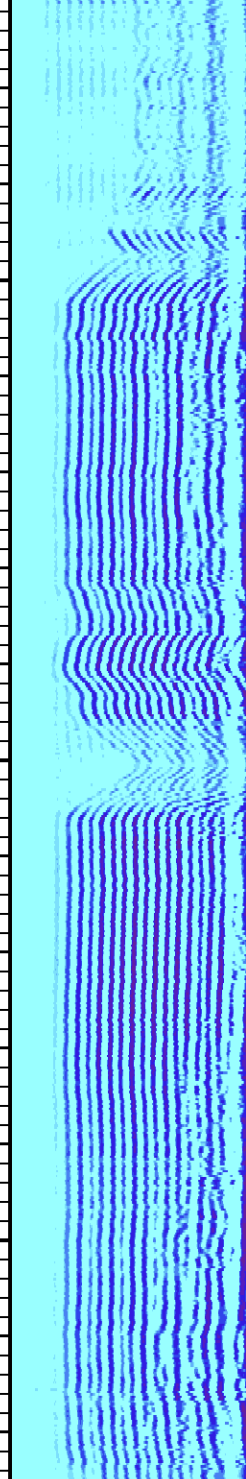
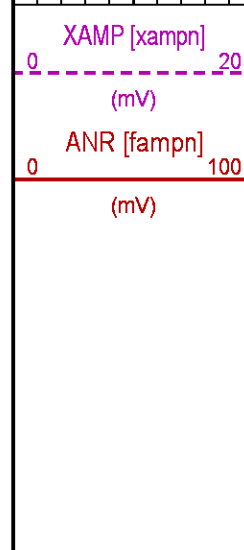
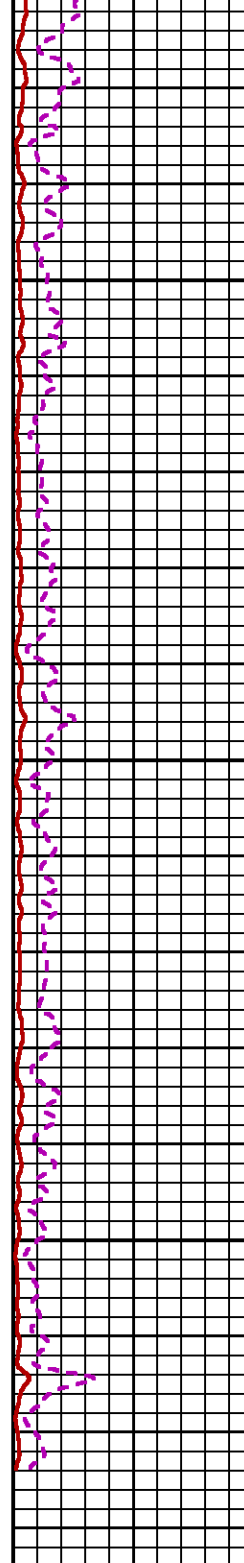
Data File 1 : F1 : SysA:/dat1a/LARAMIE_NICHOLS_0994_24_11E/0994_24_11E_RAL_REPEAT.xtf
Created On : N/A
Company : LARAMIE ENERGY LLC
Well : NICHOLS 0994-024-11E
Field : VEGA
File Interval : 7254.5 - 7478.25 Feet
OCT : p012g

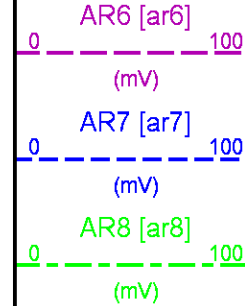




7400

FEET





CALIBRATION / VERIFICATION SUMMARY

Source File: /dat1a/LARAMIE_NICHOLS_0994_24_11E/p012g.tp1

RAL PRIMARY CALIBRATION SUMMARY

TOOL #: 1426XA 11871500

DATE/TIME PERFORMED: Tue Jun 26 16:12:05 2018

UNIT #: 5753XD 111111

	NEAR (mV)	RADIAL (mV)	FAR (mV)
TARGETS	100.00	100.00	150.00

	NEAR	R1	R2	R3	R4	R5	R6	R7	R8	FAR	CAL
ZERO (mV)	-0.17	-0.10	-0.01	-0.20	-0.07	-0.05	-0.05	0.35	-0.00	-0.56	-0.01
AMP FLUID (mV)	41	40	40	40	41	41	41	40	40	55	39
TT (us)	214	215	214	214	214	213	213	213	215	322	215
M FACTOR	2.44	2.50	2.50	2.46	2.45	2.45	2.44	2.53	2.50	2.71	2.54

RAL BEFORE LOG VERIFICATION SUMMARY

TOOL #: 1426XA 11871500

DATE/TIME PERFORMED: Tue Jun 26 18:35:42 2018

DAYS SINCE CAL: 0

UNIT #: 5753XD 111111

CABLE #: ML4291 SMALL1

	NEAR (mV)	R1 (mV)	R2 (mV)	R3 (mV)	R4 (mV)	R5 (mV)	R6 (mV)	R7 (mV)	R8 (mV)	FAR (mV)	CAL (mV)
ZERO	-0.98	-1.26	-0.49	-1.33	-1.07	-0.66	-0.78	-0.17	-0.33	-2.32	0.00
AMP AIR	1.00	1.28	0.51	1.31	1.12	0.78	0.79	0.17	0.34	2.15	99.27

SHOP M FACTOR	SHOP A FACTOR	WIRELINE FACTOR
2.54	0.00	1.01

GR PRIMARY CALIBRATION SUMMARY

TOOL #: 1355XA 12670180

DATE/TIME PERFORMED: Thu Mar 29 16:39:27 2018

UNIT #: 4352 ML4352

CALB JIG #: 4702NK DA_228

	BACKGROUND (cts)	CALBRTR ON (cts)	CR DIFF (cts/s)	MULT	BACKGROUND (gAPI)	CALBRTR ON (gAPI)	CALBRTR (gAPI)
GR	41.51	221.16	179.6	0.557	23.11	123.11	100

GR PRIMARY VERIFICATION SUMMARY

TOOL #: 1355XA 12670180

DATE/TIME PERFORMED: Thu Mar 29 16:50:56 2018

UNIT #: 4352 ML4352

VERI JIG #: 4702NK DA_228

	BACKGROUND (cts)	CALBRTR ON (cts)	MULT	BACKGROUND (gAPI)	CALBRTR ON (gAPI)	DIFF. (gAPI)
GR	40.09	214.13	0.557	22.32	119.20	96.88
						90.00 110.00

INSTRUMENT CONFIGURATION

Source File: /dat1a/LARAMIE_NICHOLS_0994_24_11E/p012g~RAL-tdg

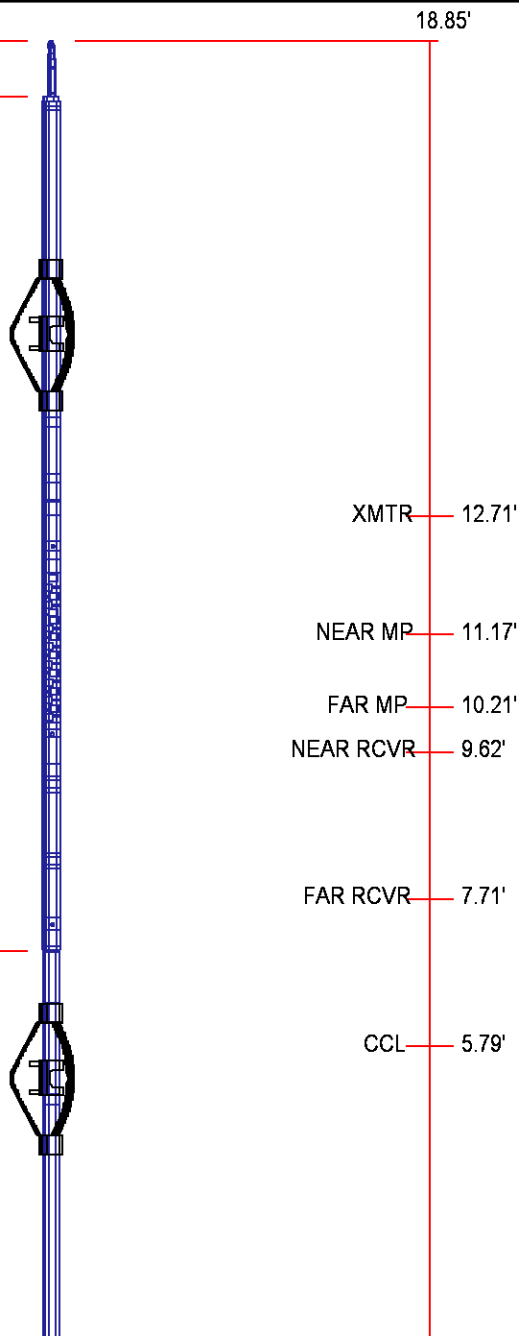
A3 CABLEHEAD
Diameter : 1.37"

RADIAL BOND TOOL

Diameter : 2.75"
Length : 11.17'
Weight : 126 lbs
Series : 1426XA
Mnemonic : RAL
Measure Point: 5.75': XMTR
Measure Point: 4.21': NEAR MP
Measure Point: 3.25': FAR MP
Measure Point: 2.67': NEAR RCVR
Measure Point: 0.75': FAR RCVR

RAL GR/TEMP/CCL/CHV DETECTOR

Diameter : 2.75"
Length : 6.96'
Weight : 85 lbs
Series : 1355XA
Mnemonic : RAL
Measure Point: 5.79': CCL
Measure Point: 1.67': GR
Measure Point: 0.17': TEMP



GR 1.67'

TEMP 0.17'
0.00'

TOTAL LENGTH: 18.85'
TOTAL WEIGHT: 227 lbs
MAX DIAMETER: 0'4.00"

**BAKER
HUGHES**
a GE company



ECLIPS

COMPANY LARAMIE ENERGY LLC
WELL NICHOLS 0994-24-11E
FIELD VEGA
COUNTY MESA **STATE** COLORADO

FILE NO:
CH136067
API NO:
05077103970000

LOCATION:

SHL: 2265' FNL & 2796' FWL
BHL: 2523' FNL & 1444' FEL

SEC _____ TWP _____ RGE _____

ELEVATIONS:

KB 7236 FT
DF
GL 7212 FT

DATE 26-Jun-2018