
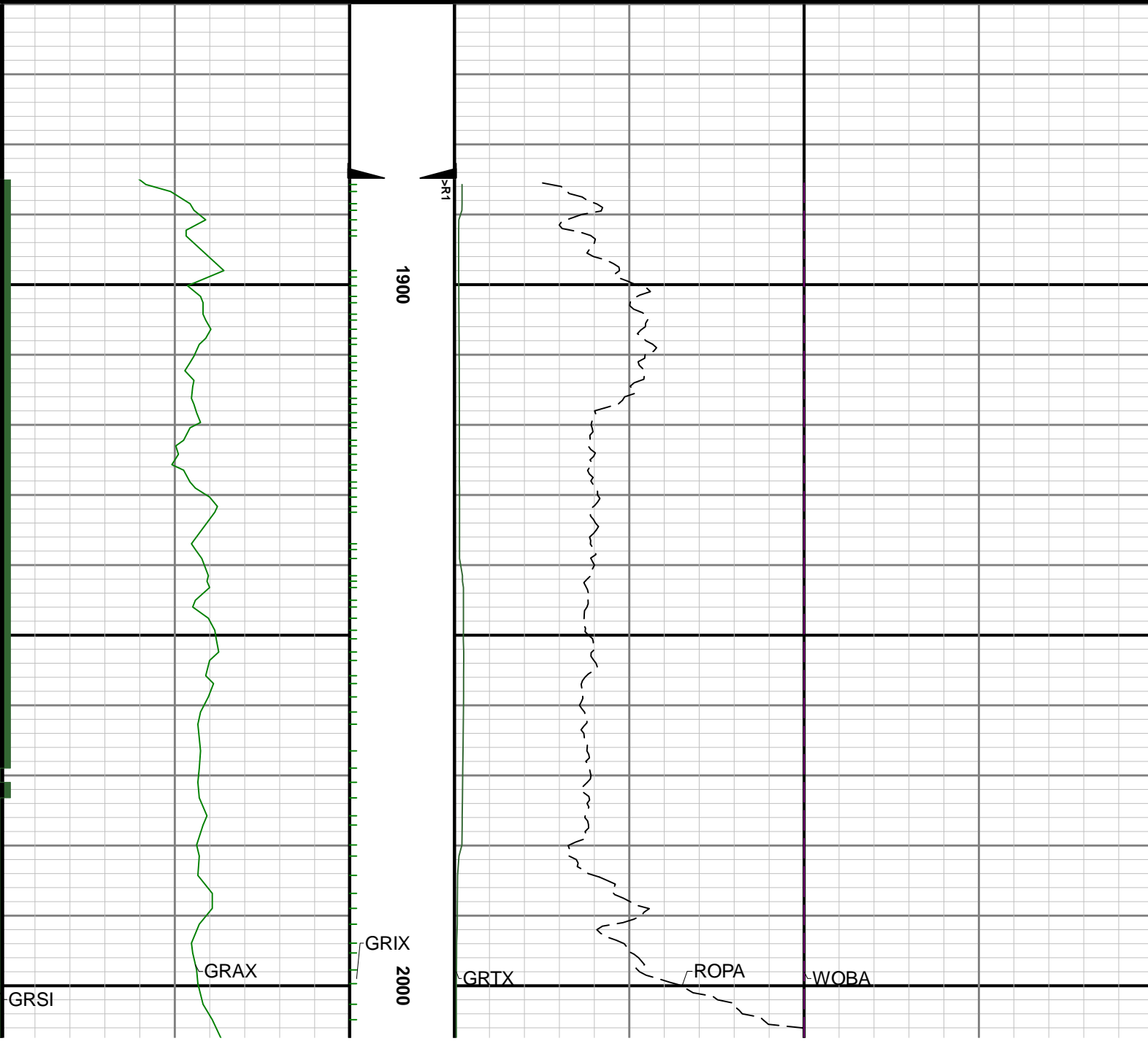
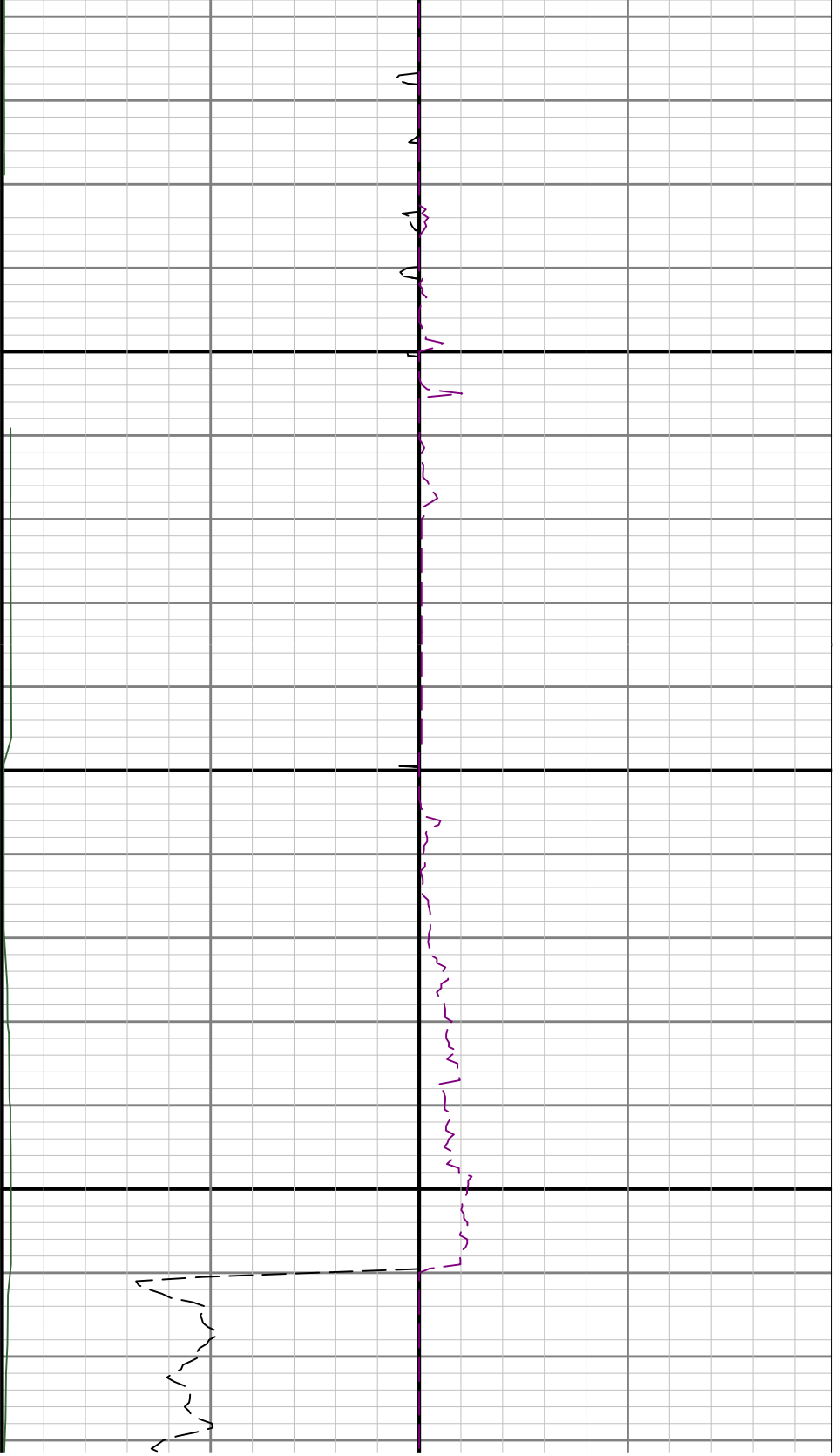


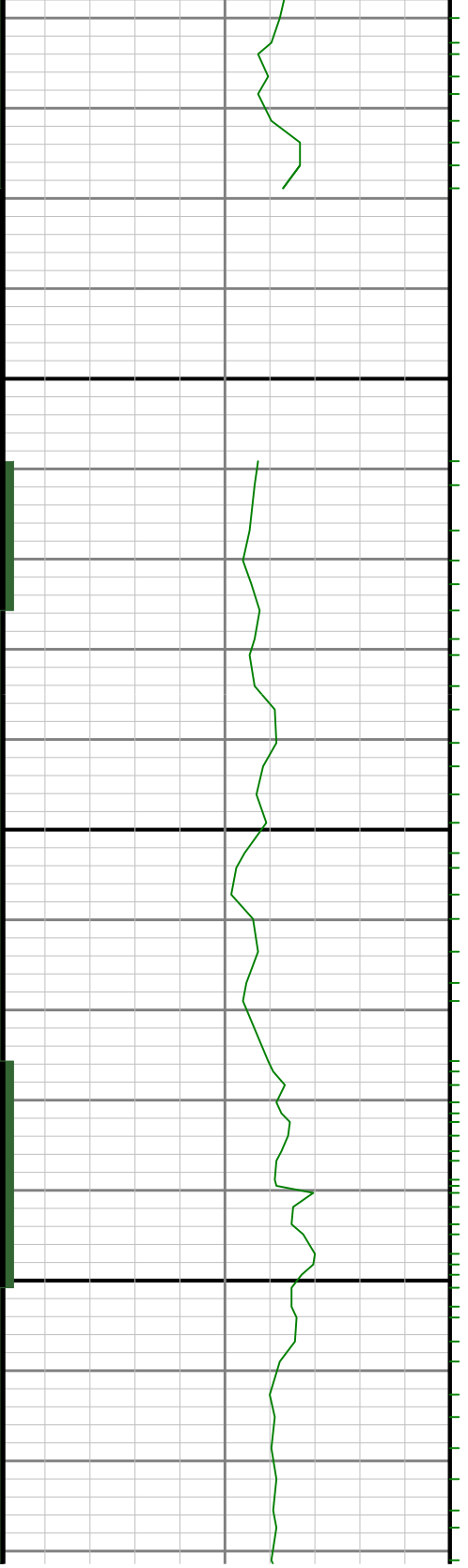
<div> <div> <div>BAKER HUGHES</div> <div>a GE company</div> </div> <div>  </div> </div>		LWD REALTIME LOG - RUN 1	
		<div>Drilling Dynamics</div> <div>Gamma Ray</div>	
Scale:	<div>1:240 MD</div>	Company:	Anadarko
		Well:	AZUL 13-20HZ
Depth Reference:		Field:	Weld County
Driller's Depth		County:	Weld County
		Country:	United States
		State:	Colorado
Status:	<div>Field Print</div>	Surface Location:	
		Latitude:	40° 00' 00" N
		Longitude:	105° 00' 00" W
API:	512346104	<div>Other Services:</div> <div>Wellbore Survey</div>	
Job ID:	9053431		
Permanent Datum (P.D.):	Ground Level	Elevation:	5050.00 ft
Log Measured From:	Rig Floor	Above P.D.	21.00 ft
BHGE Rep 1:	N/A	BHGE Rep 2:	N/A
Client Representative:	N/A		
		Interval:	1885.00 ft - 12727.42 ft
		Created:	2018-05-22 15:51:41
		Elevations:	
		Elev. KB:	N/A
		Elev. DF:	5071.00 ft
		Elev. GL:	5050.00 ft
<div>©"4239"Dcmgt"Jwijgu."c"IG"eqorcp{."NNE"ó"Cnn"tkijvu"tgugtxgf0"Dcmgt"Jwijgu."c"IG"eqorcp{."NNE"cpf"kvu"chhknkcvgu"*öDJIGö+ "rtqkxfgu"vjku"kphqtocvkqp"qp"cp"öcu"kuö"dcuku"hgt"igpgtcn"kphqtocvkqp" purposes and believes it to be accurate as of the date of publication. BHGE does not make any representation as to the accuracy or completeness of the information and makes no warranties of any kind, specific, implied or oral, to the fullest extent permissible by law, including those of merchantability and fitness for a particular purpose or use. BHGE hereby disclaims any and all liability for any direct, indirect, consequential or special damages, claims for lost profits, or third party claims arising from the use of the information, whether a claim is asserted in contract, tort, or otherwise. The BHGE logo is a trademark of Baker Hughes, a GE company, LLC. GE and the GE monogram are trademarks of General Electric Company used under trademark license.</div>			
<div>BAKER HUGHES</div> <div>a GE company</div>		Company	Anadarko
		Well	AZUL 13-20HZ
		Interval	
		Date From:	2018-05-21 01:12:30
		Date To:	2018-05-22 15:35:30
		Top:	1885.00
		Bottom:	12727.00

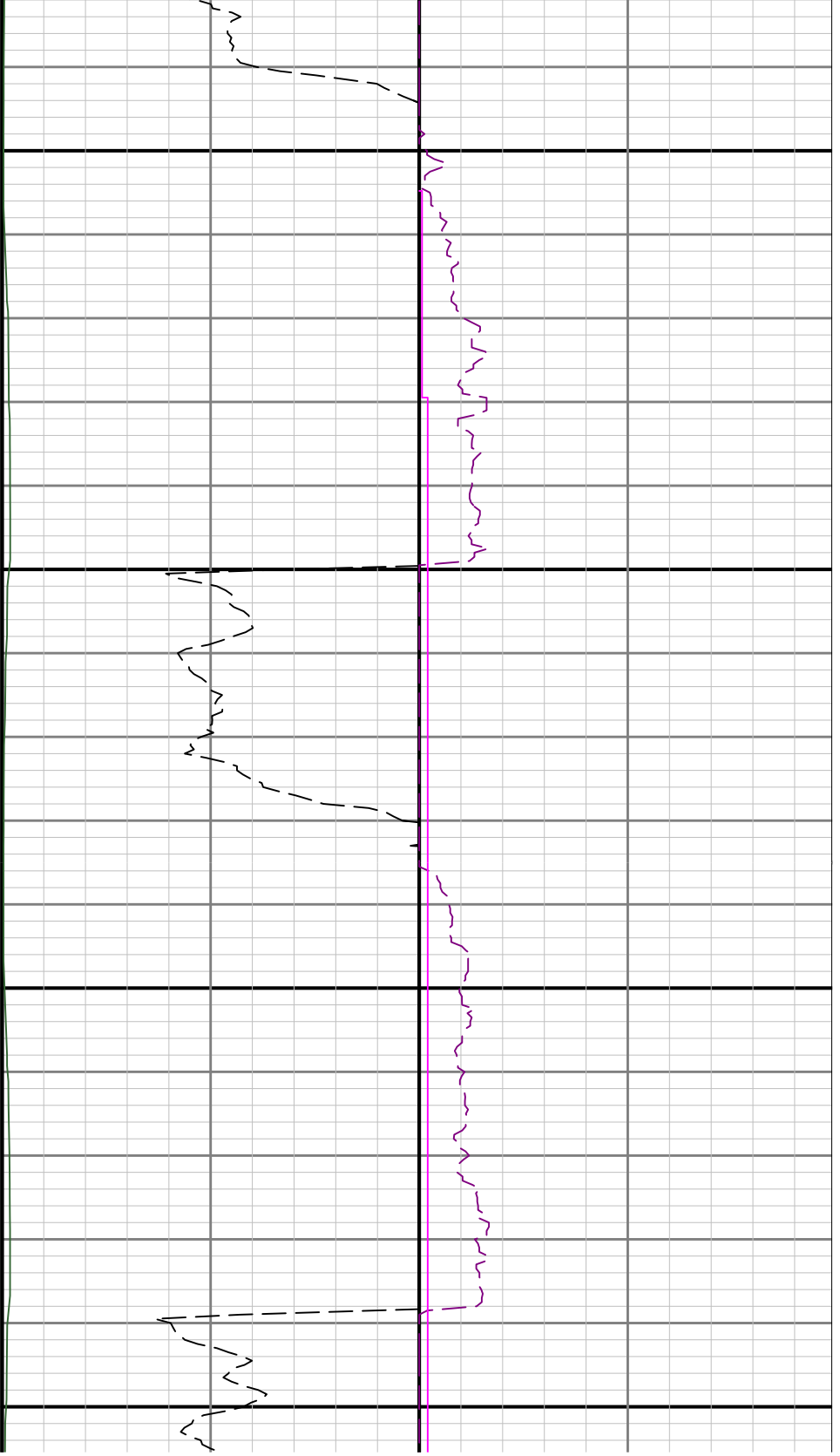
Gamma Ray - Apparent 0.5 ft Average [GRAX]		MD 1:240 feet	Gamma Time Since Drilled		Weight On Bit, Average 1 ft Average [WOBA]	
0	200		0	600	0	100
API			min		klb	
True Vertical Depth [TVD]			Depth Averaged ROP 3 ft Average [ROPA]		Downhole Temperature [TCDX]	
6500	7800		0	750	100	300
ft			ft/h		degF	





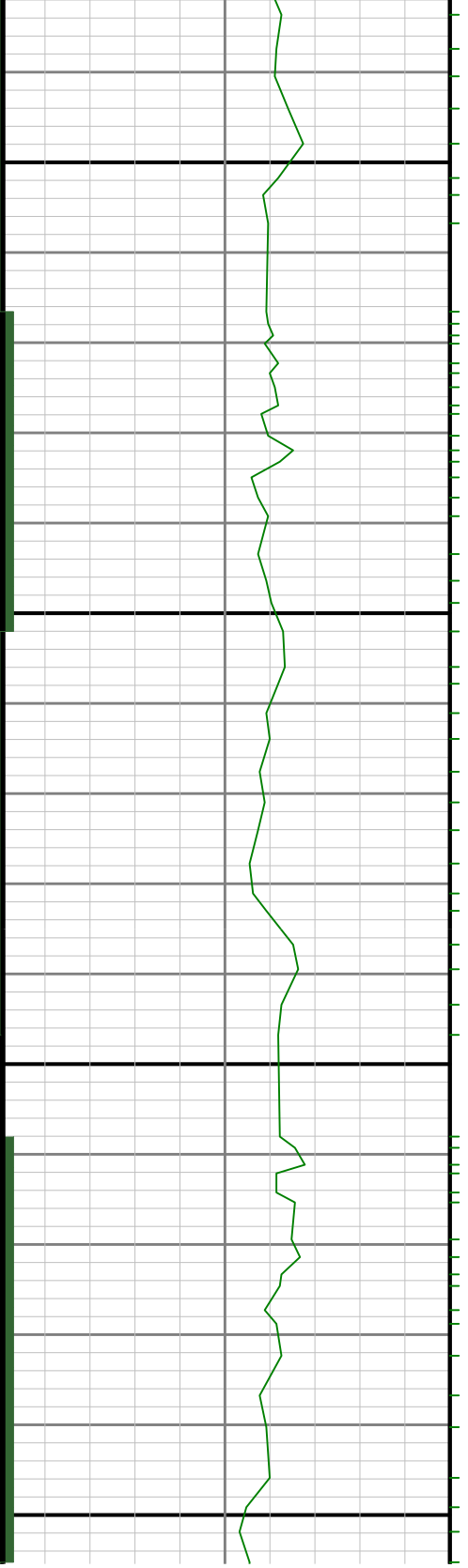
2100

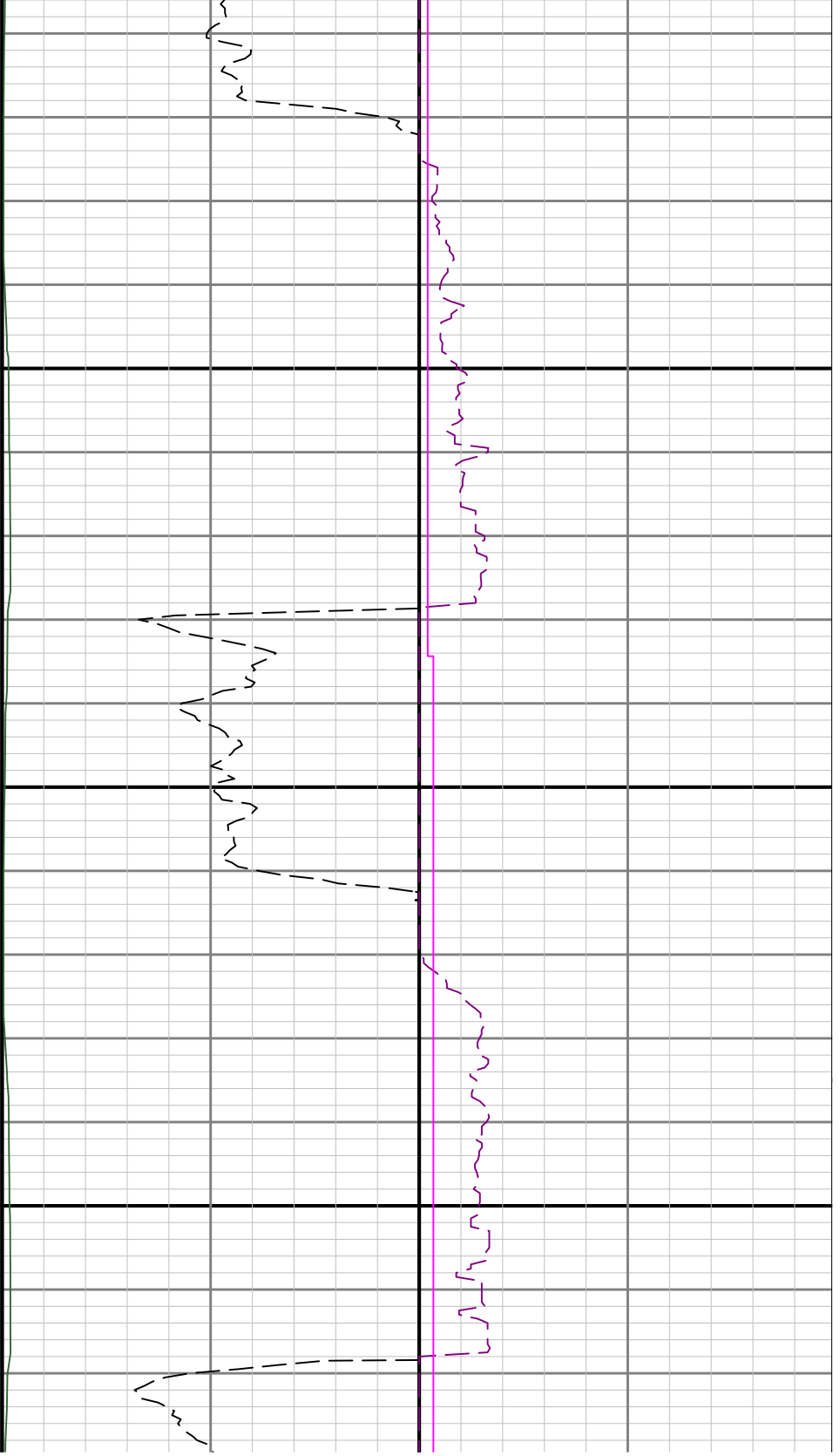




2200

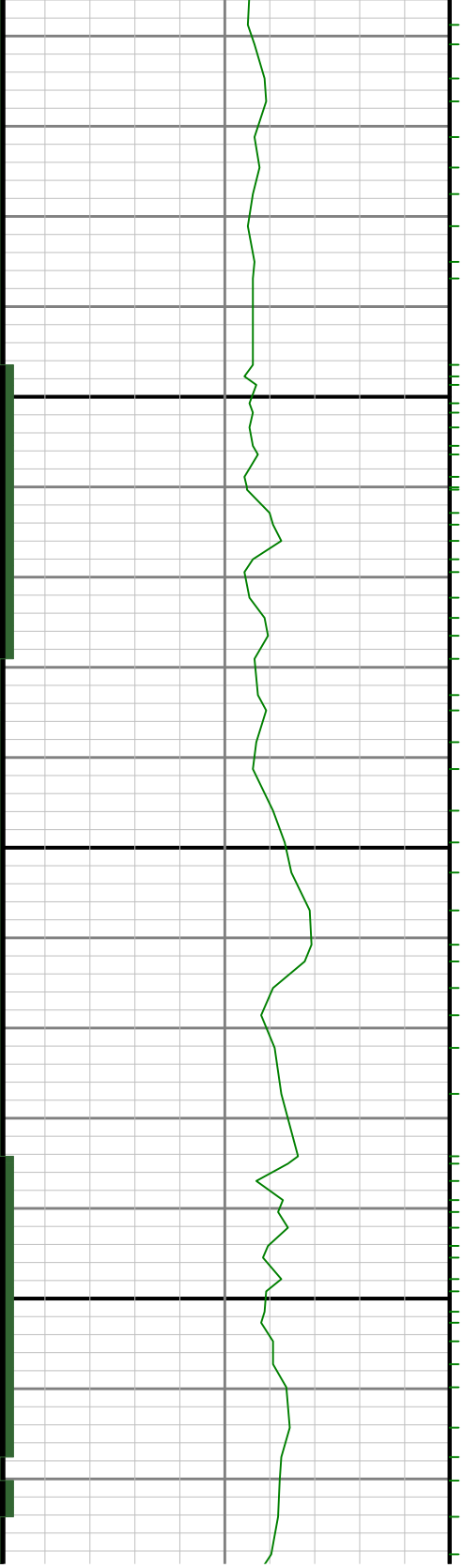
2300

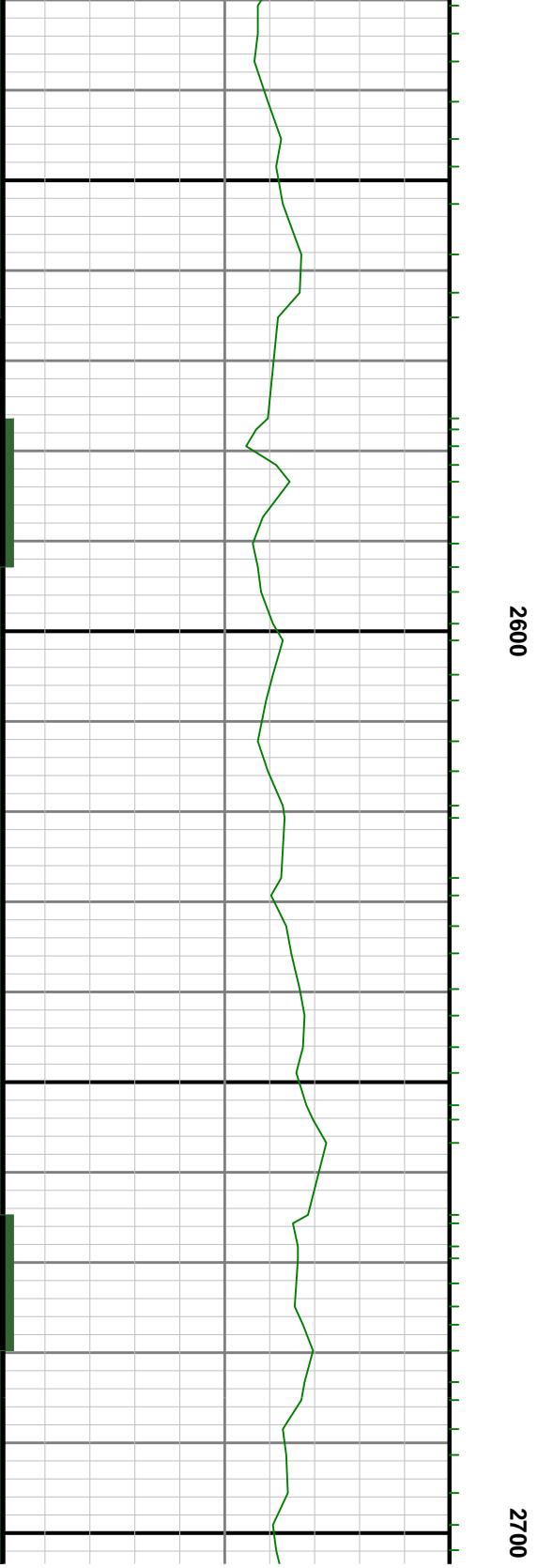
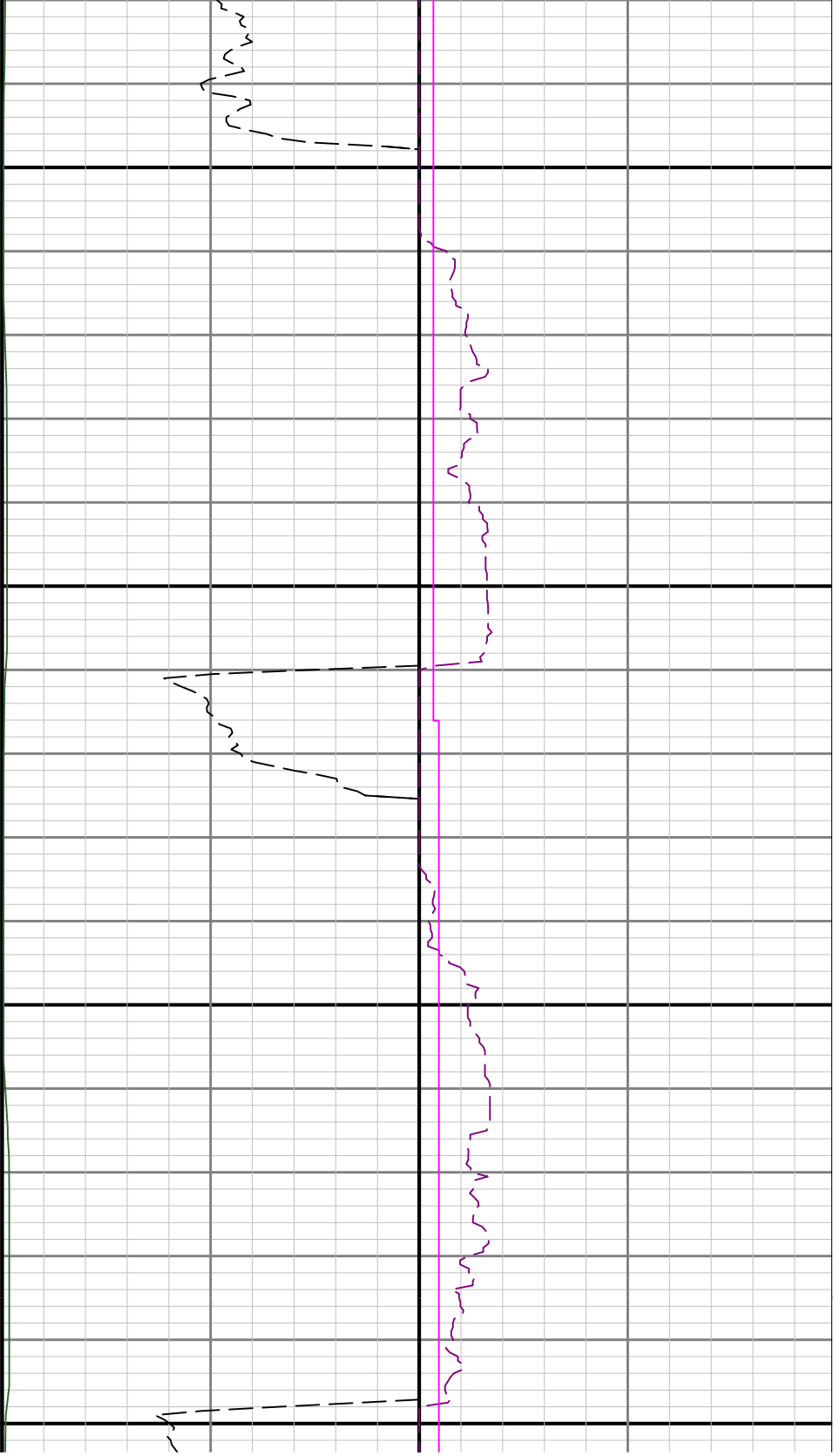


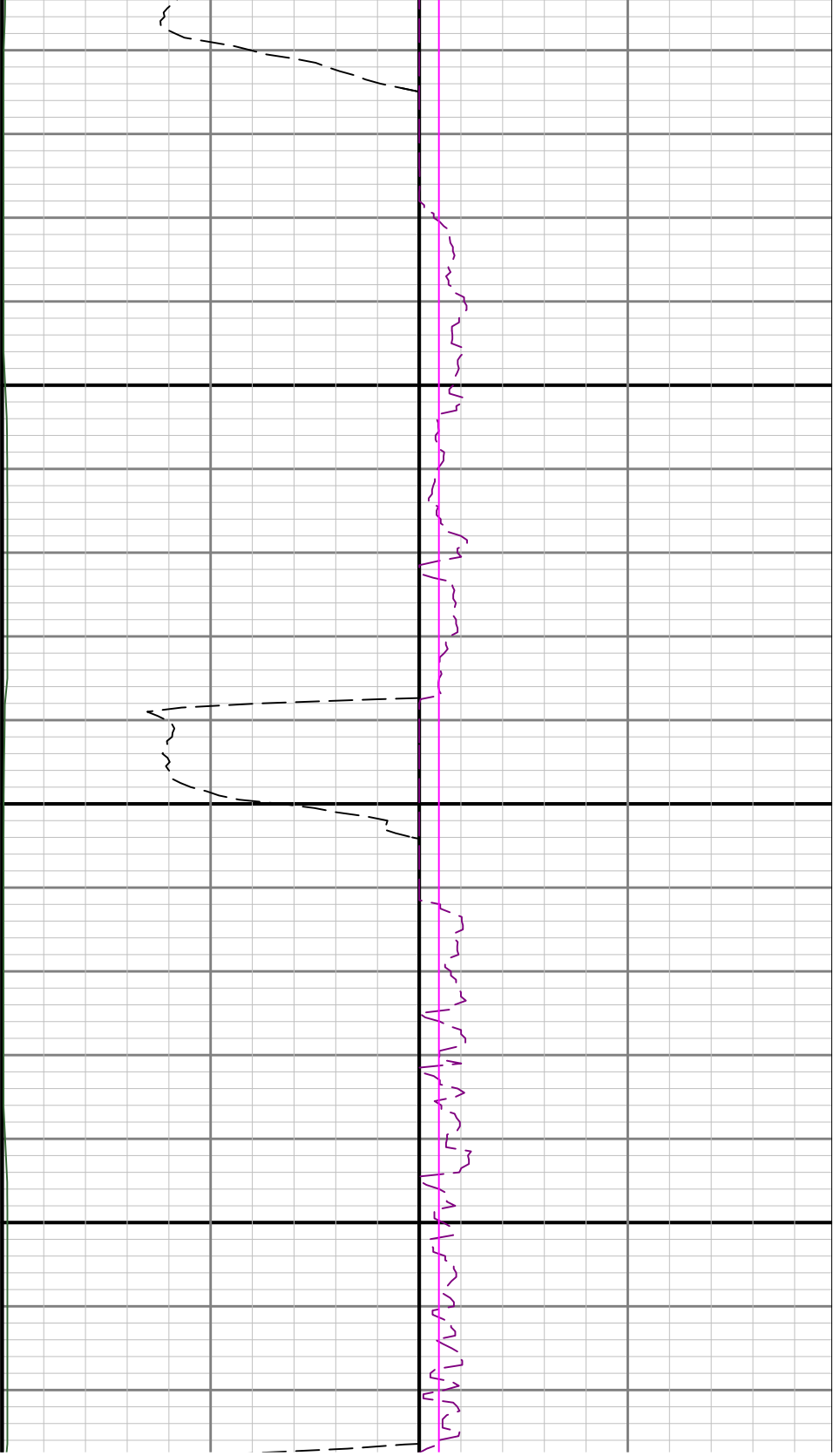


2400

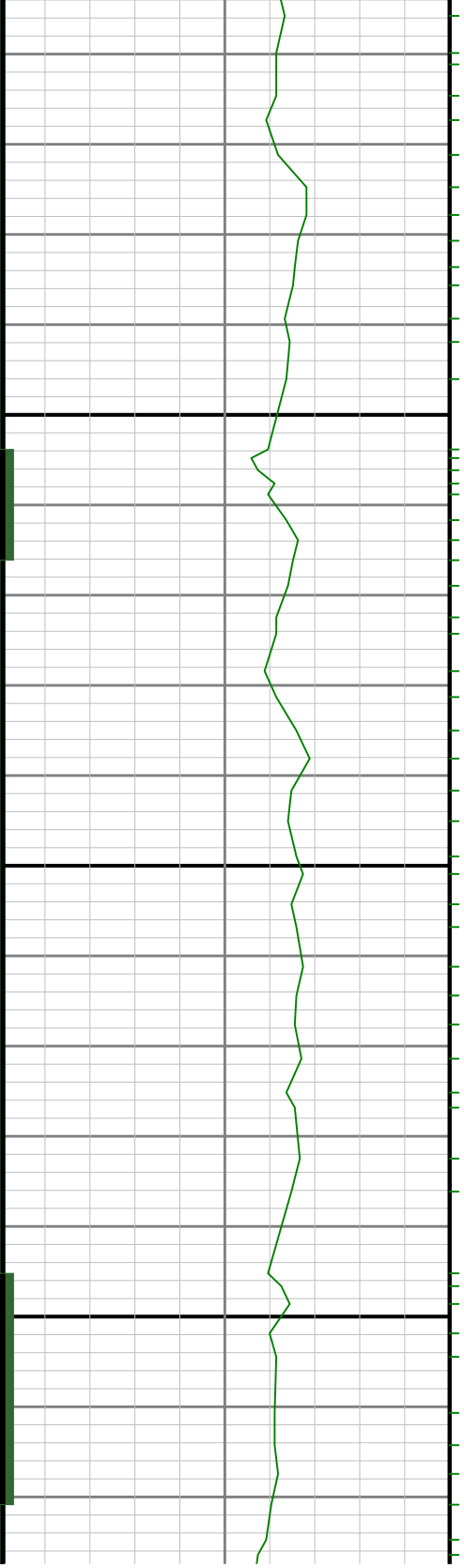
2500

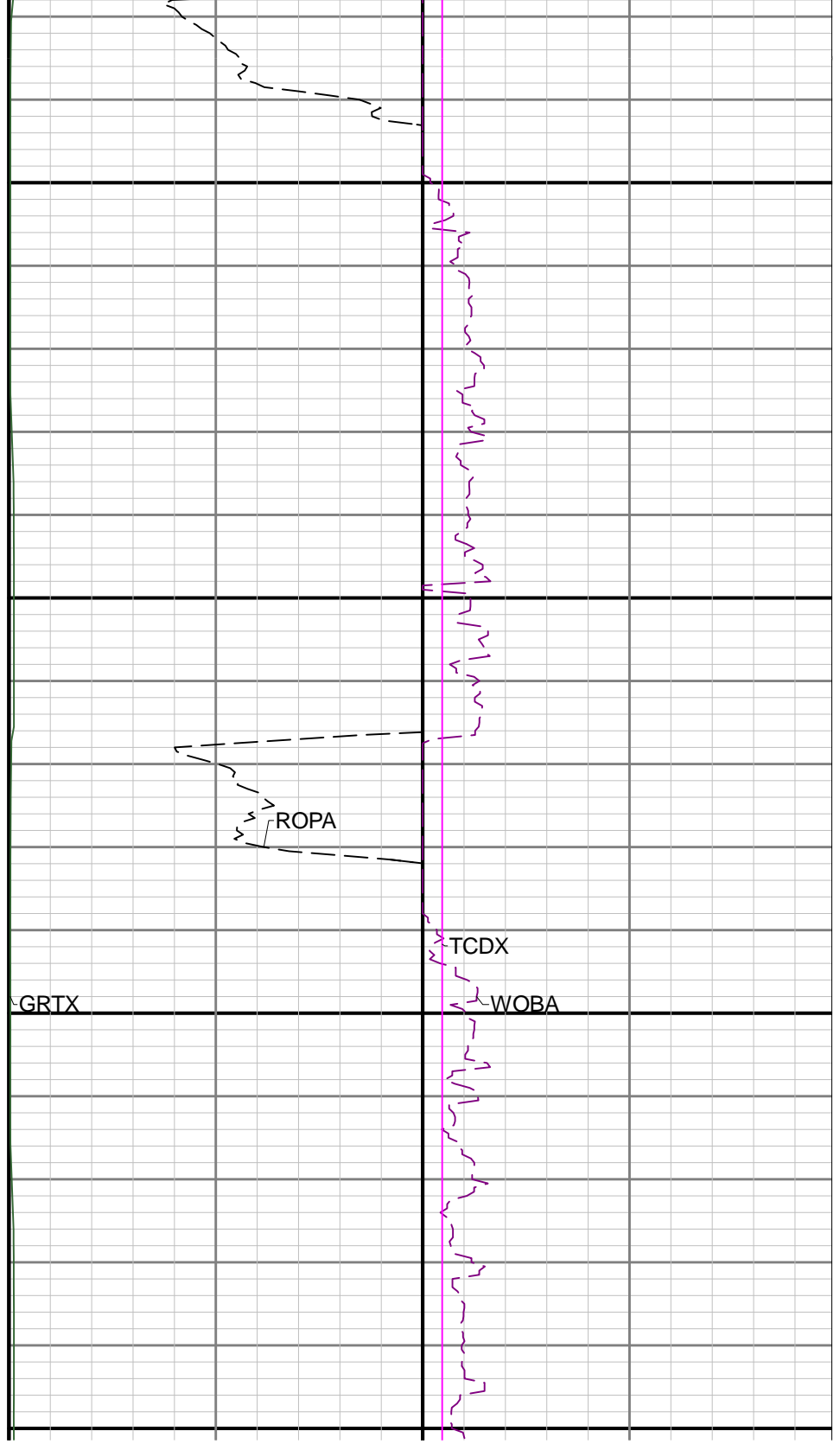
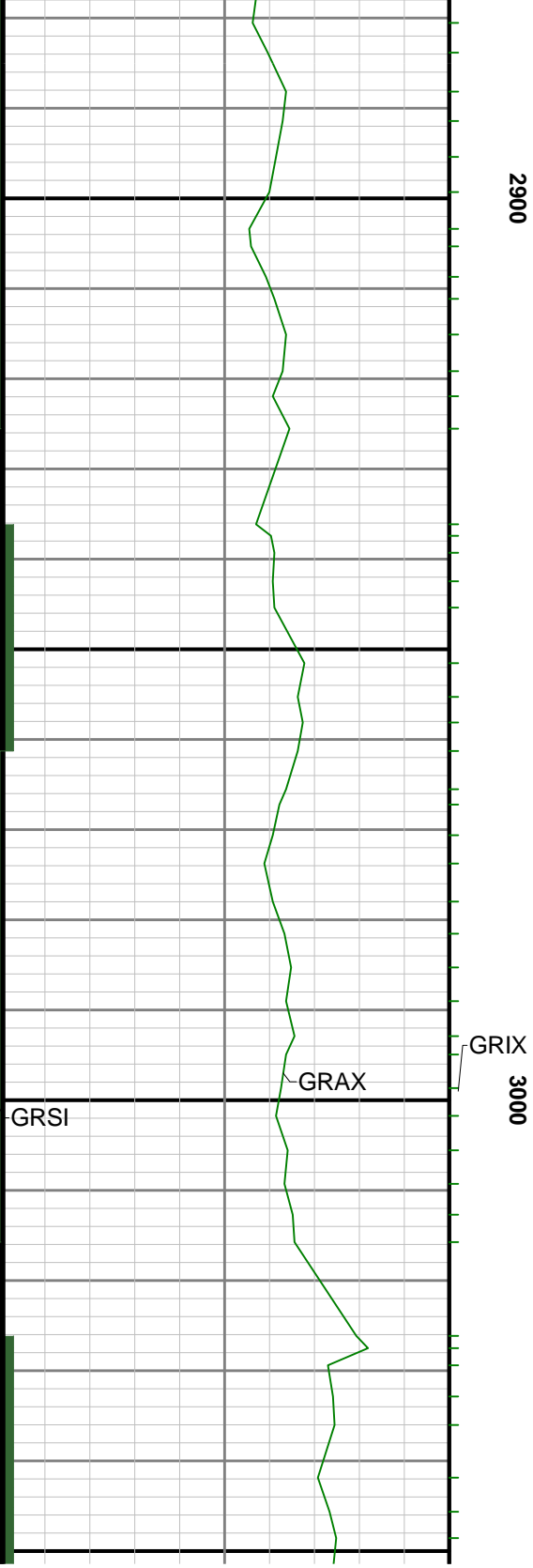




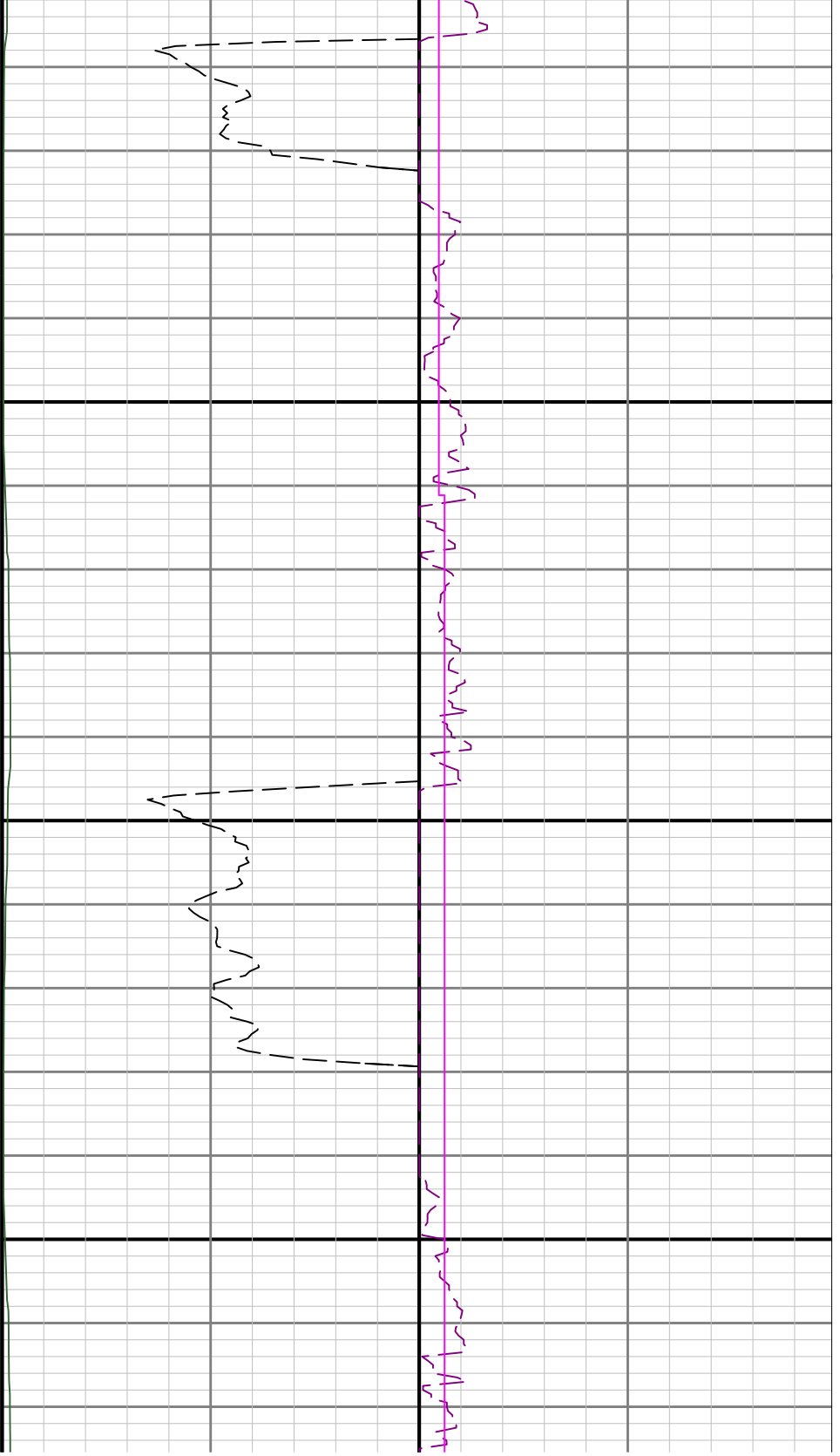


2800



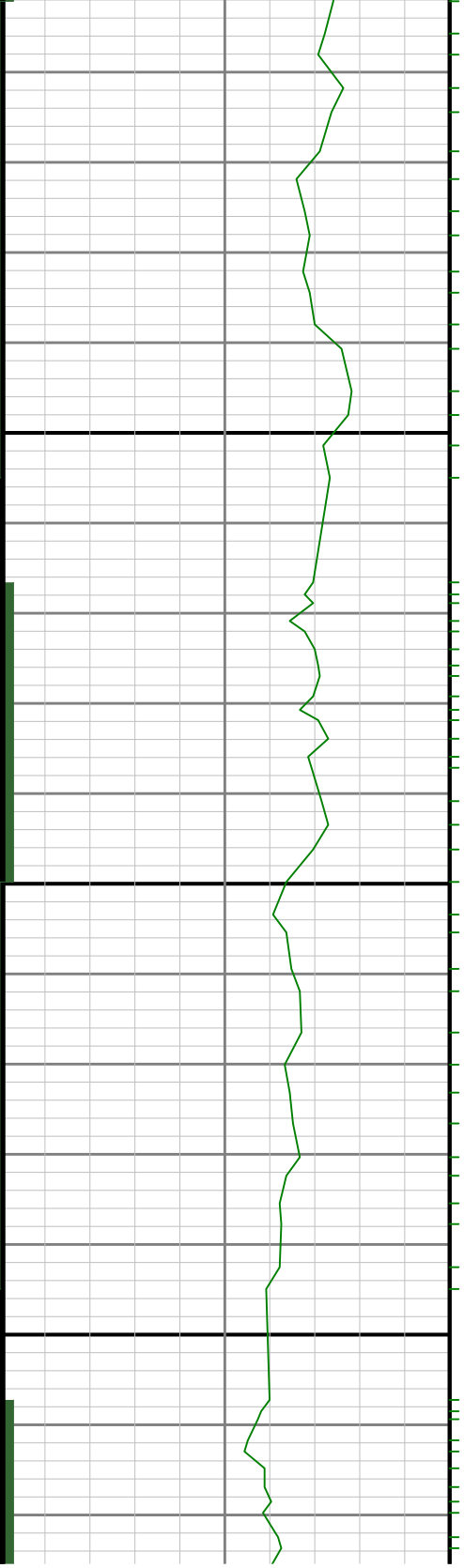


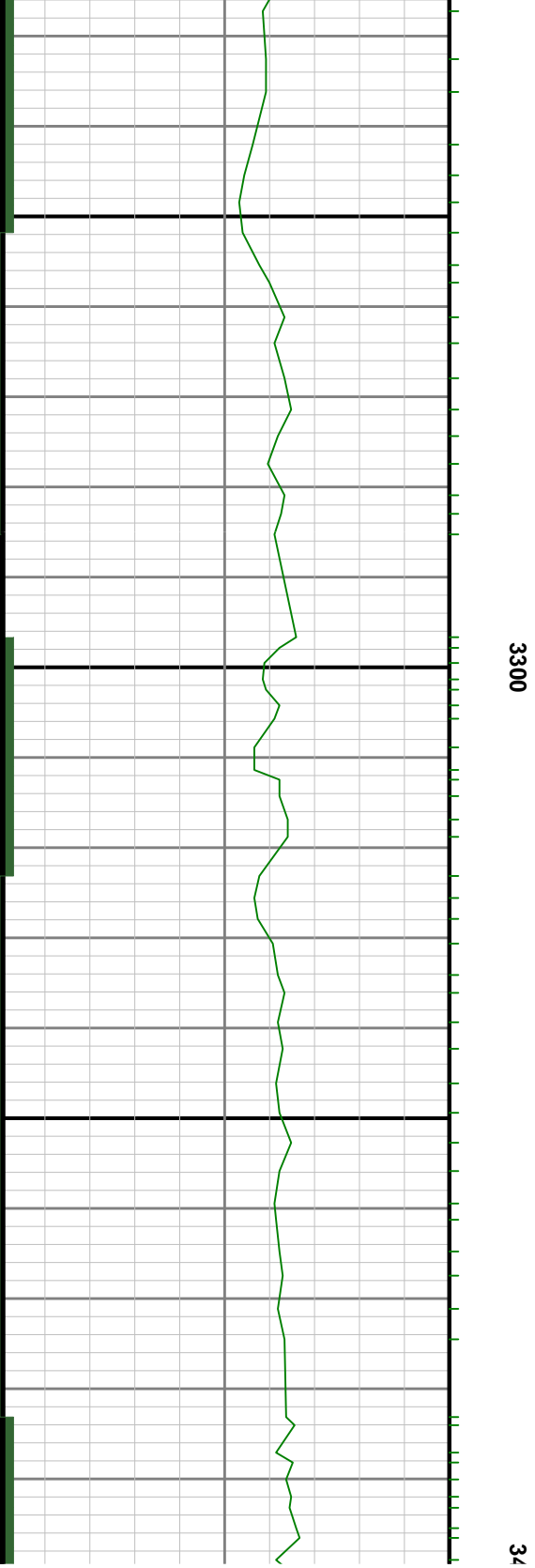
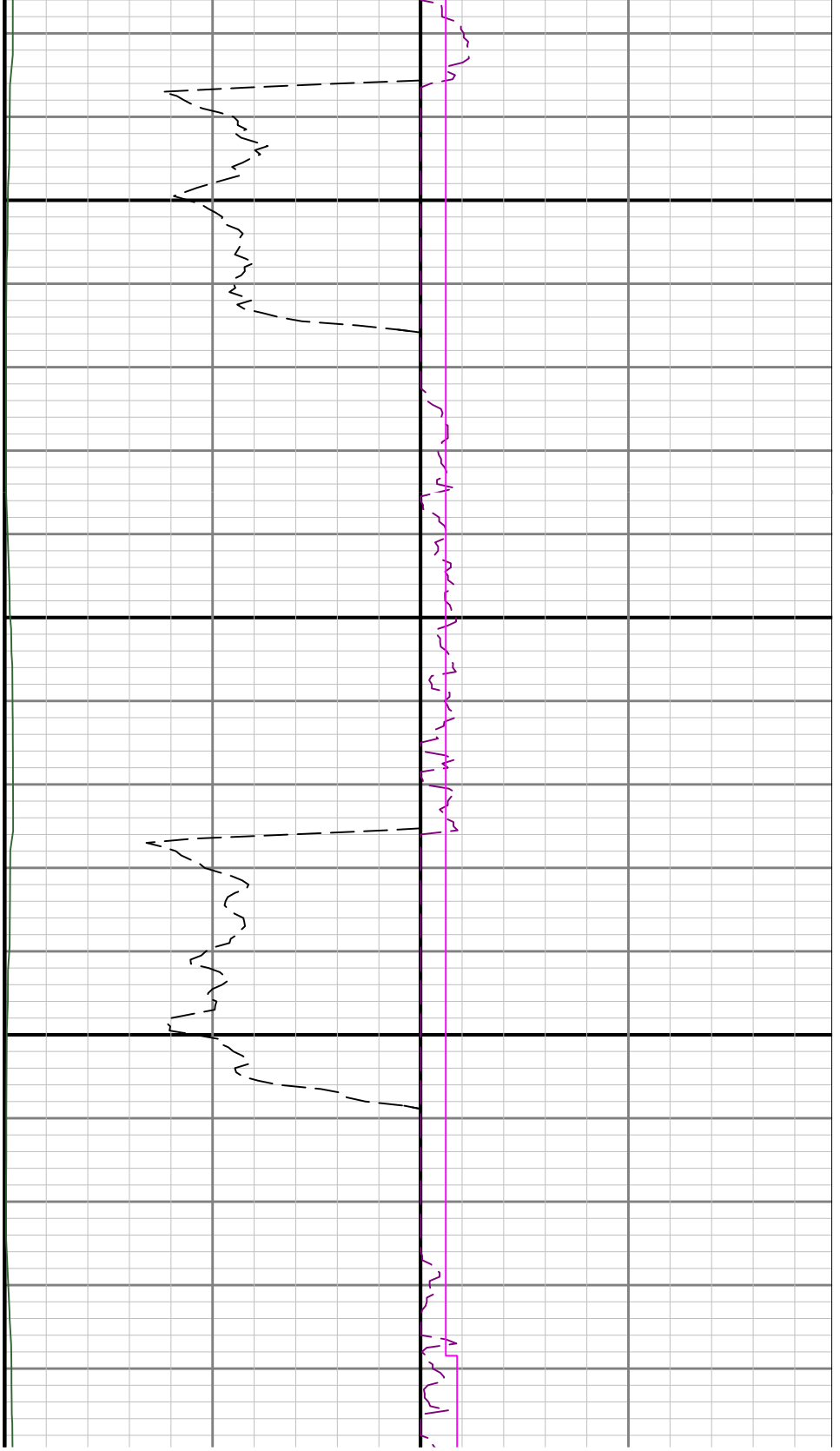




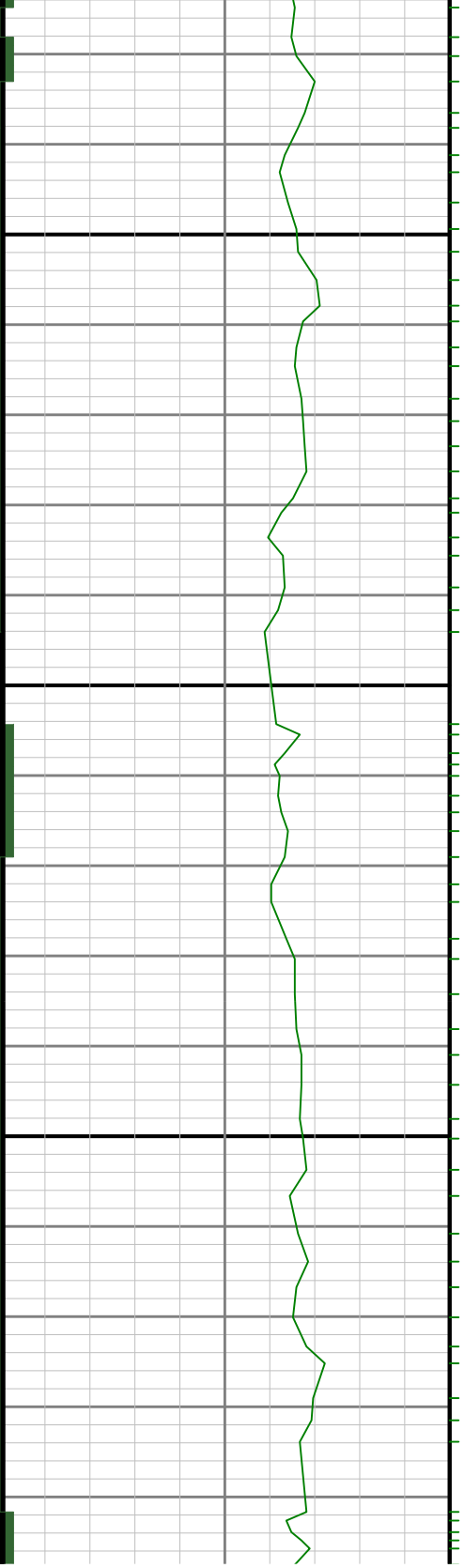
3100

3200



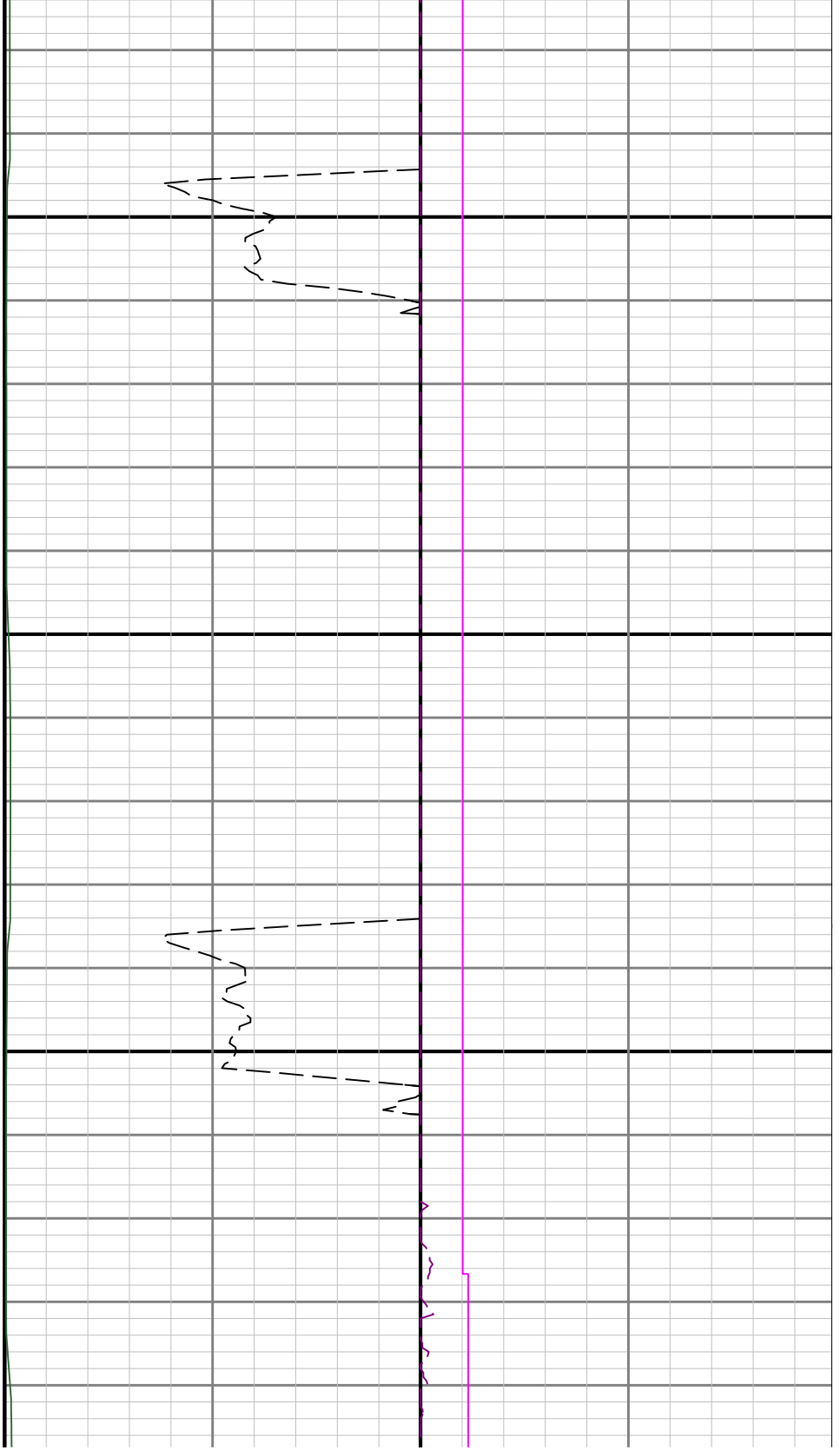


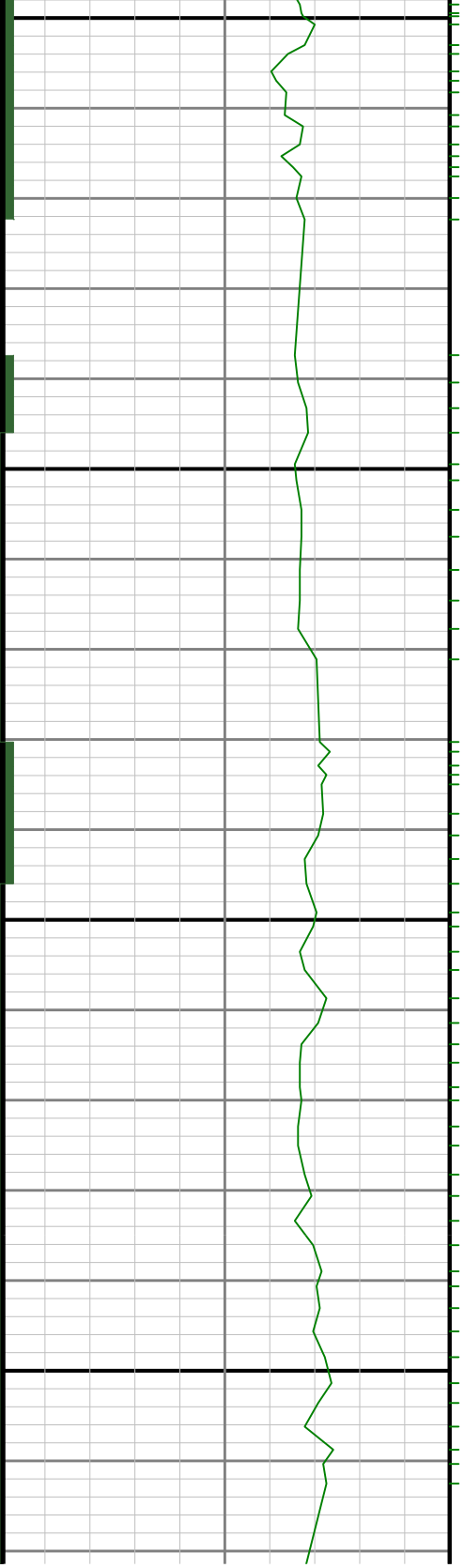




3600

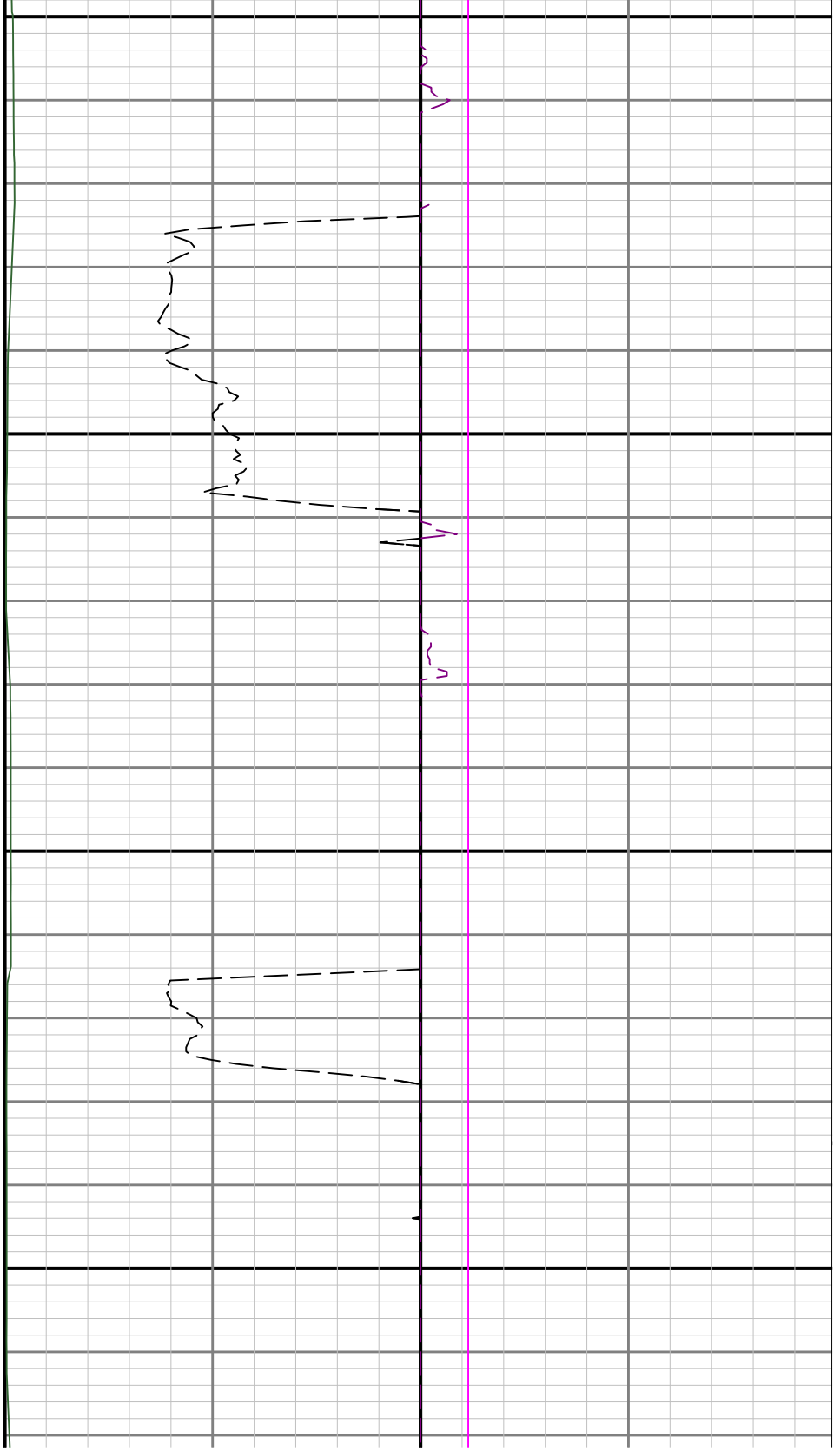
3700

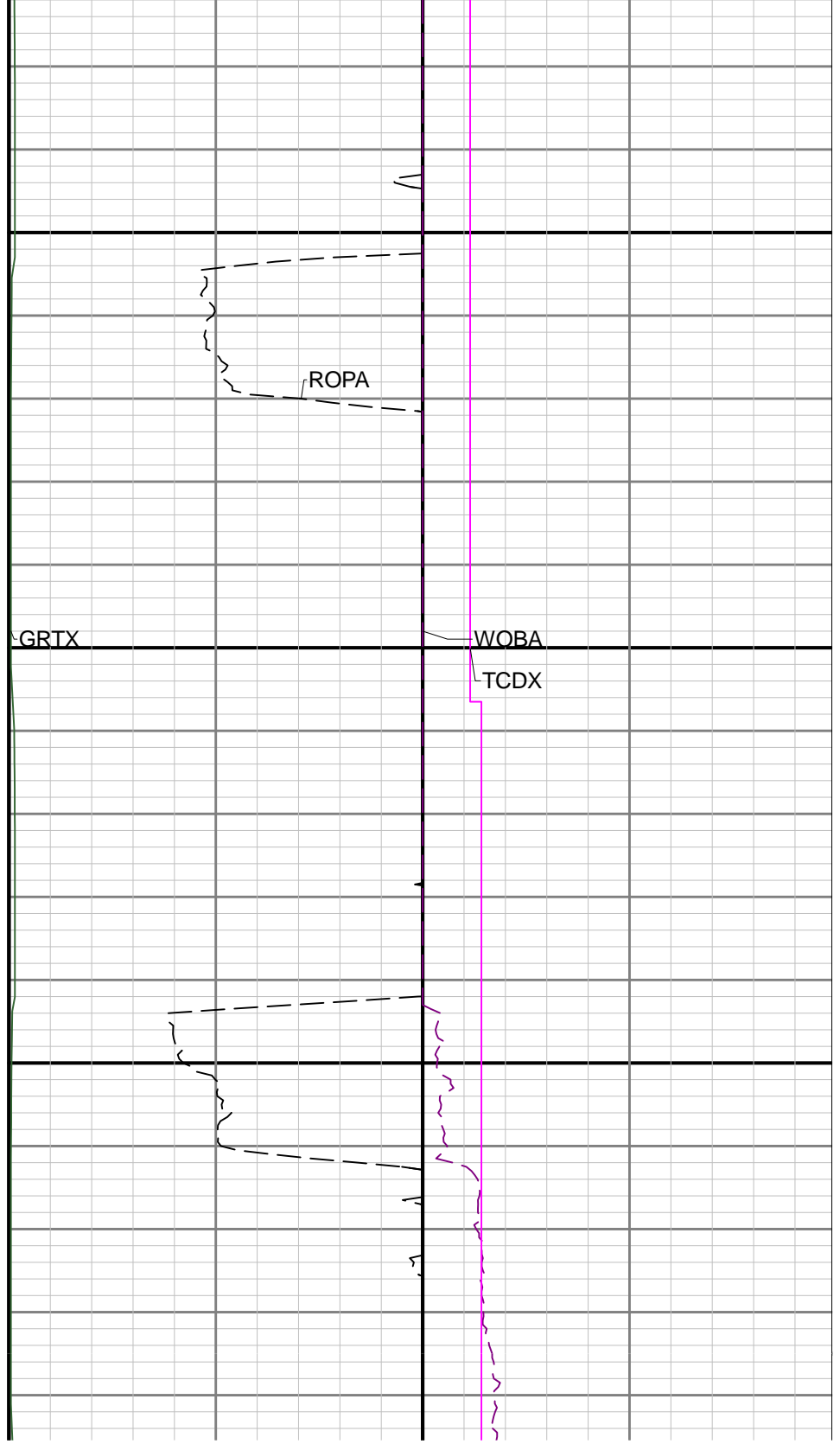
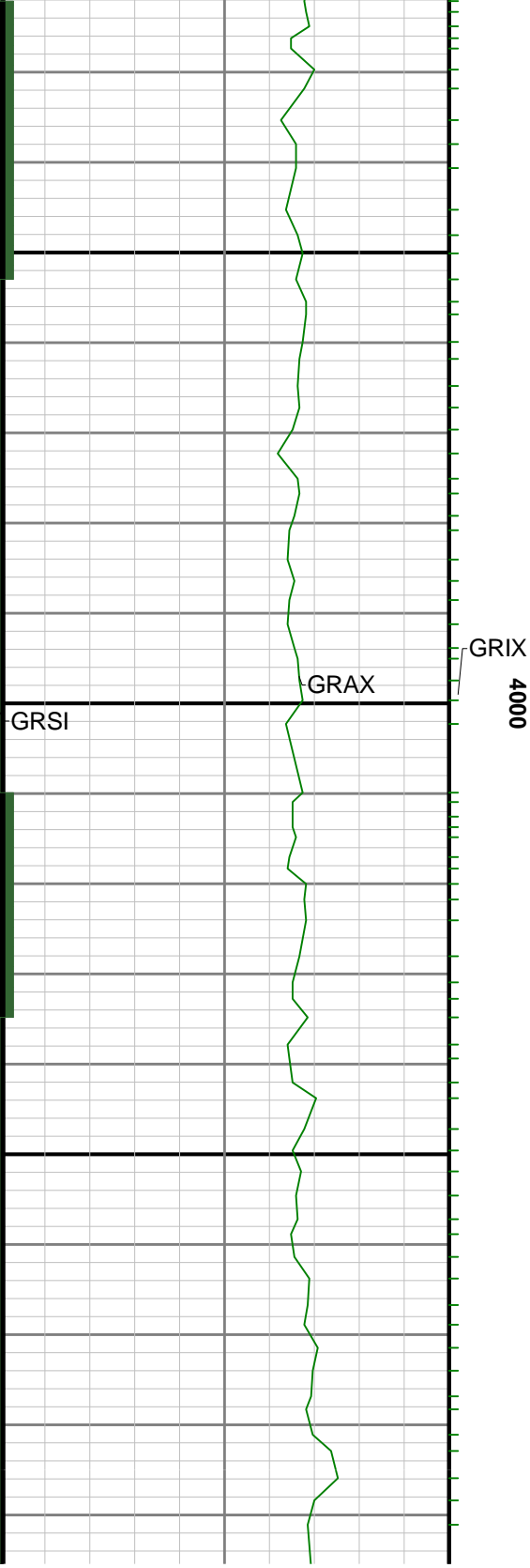


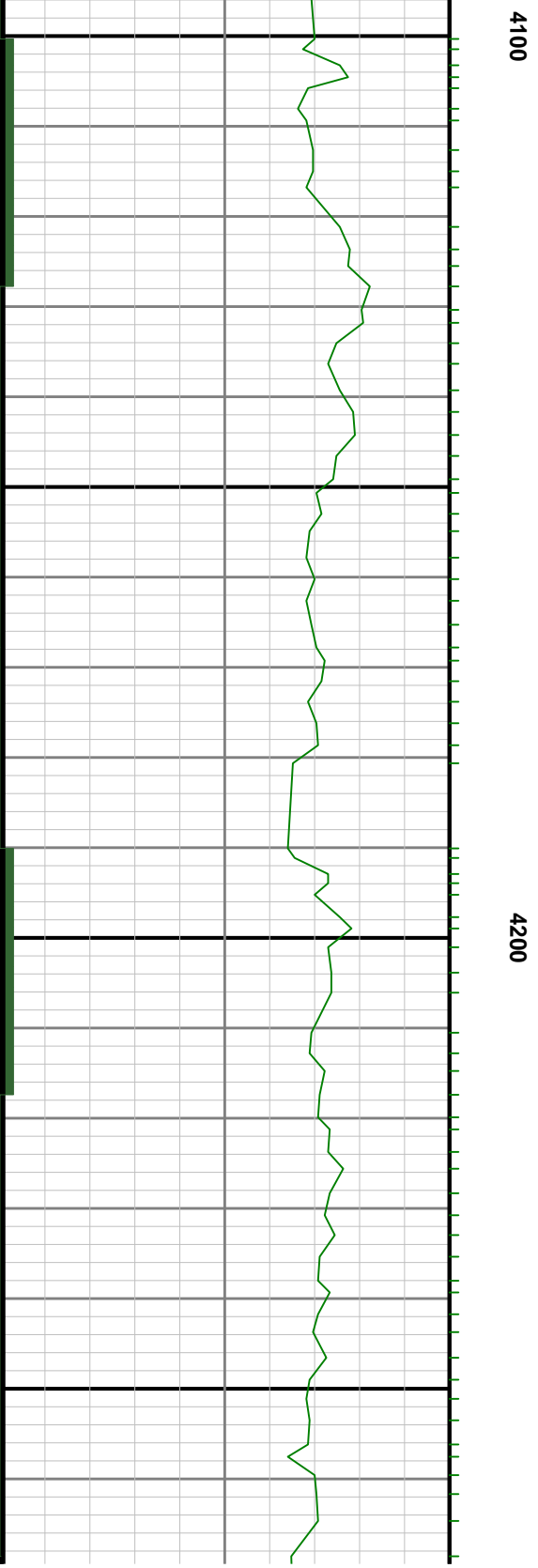
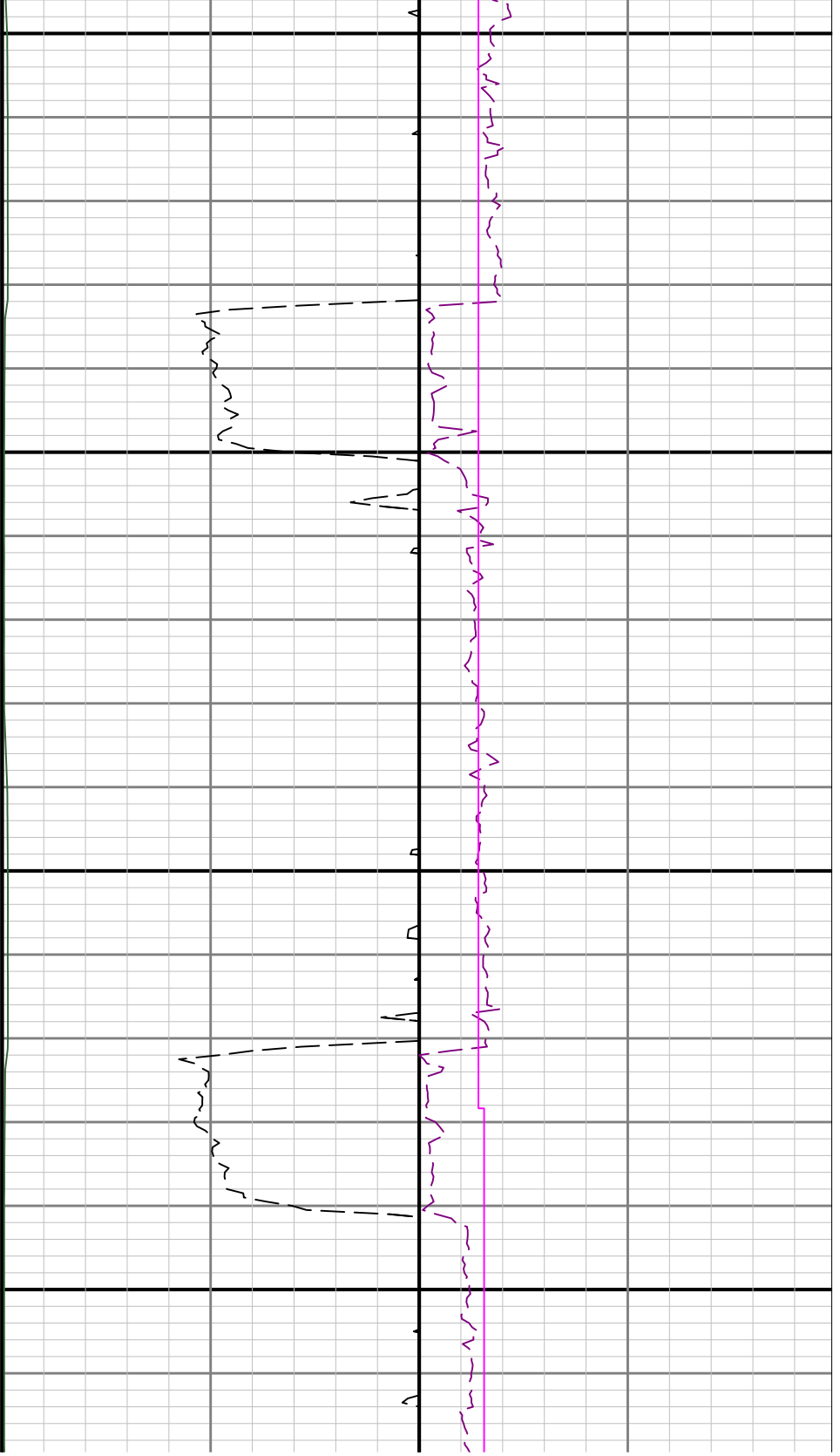


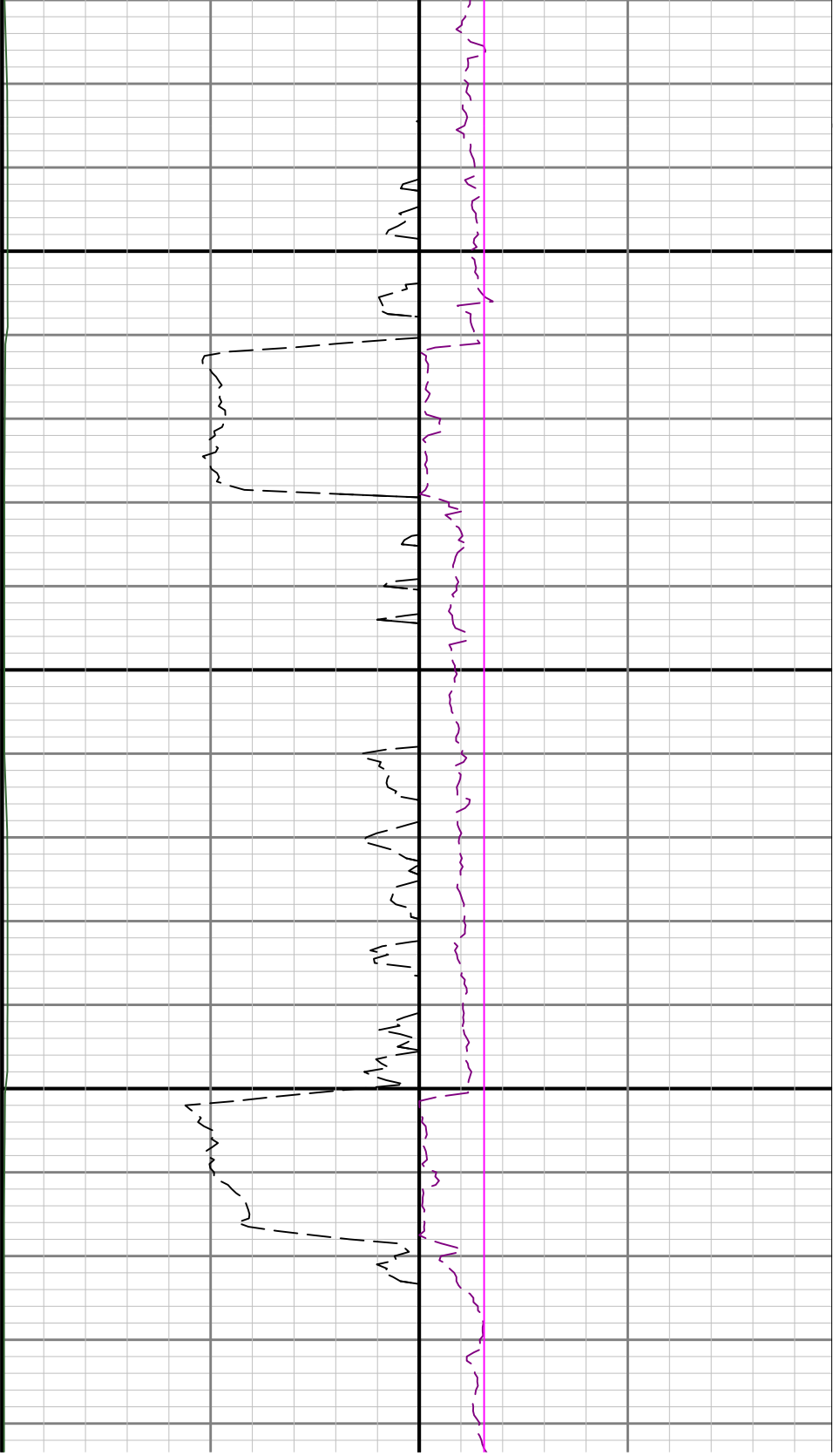
3800

3900



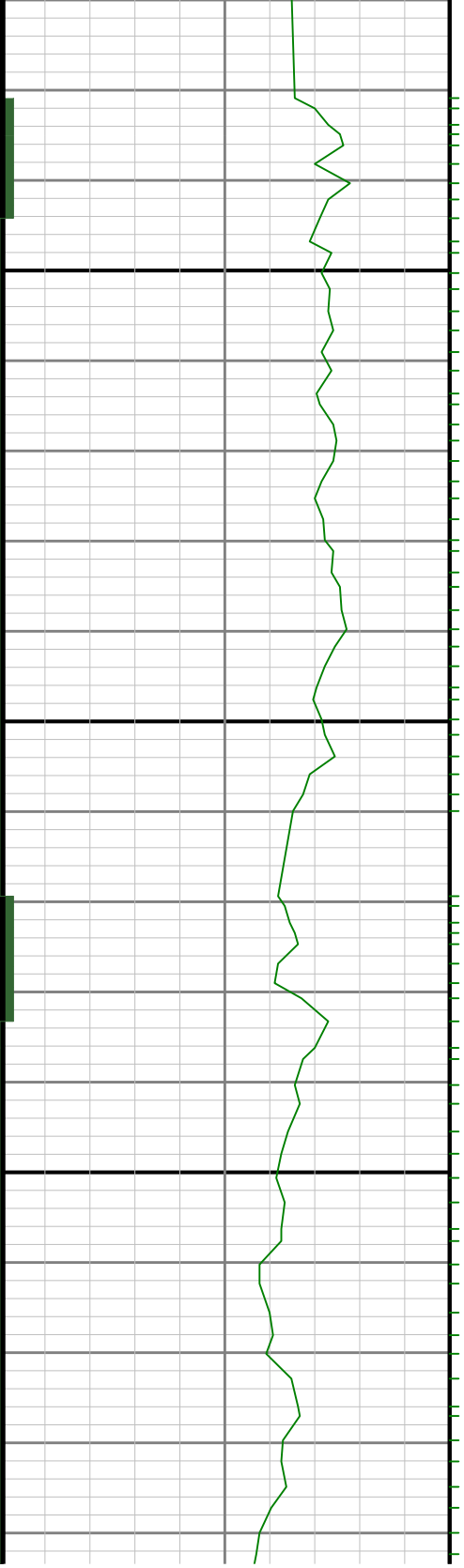




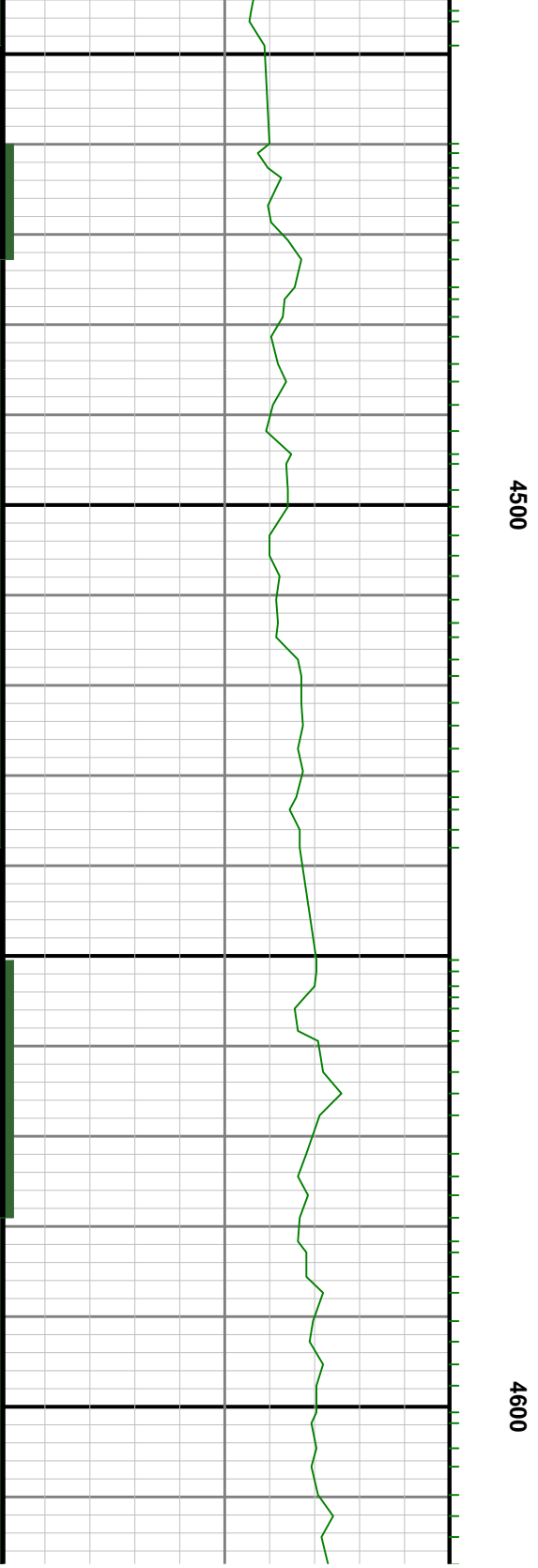
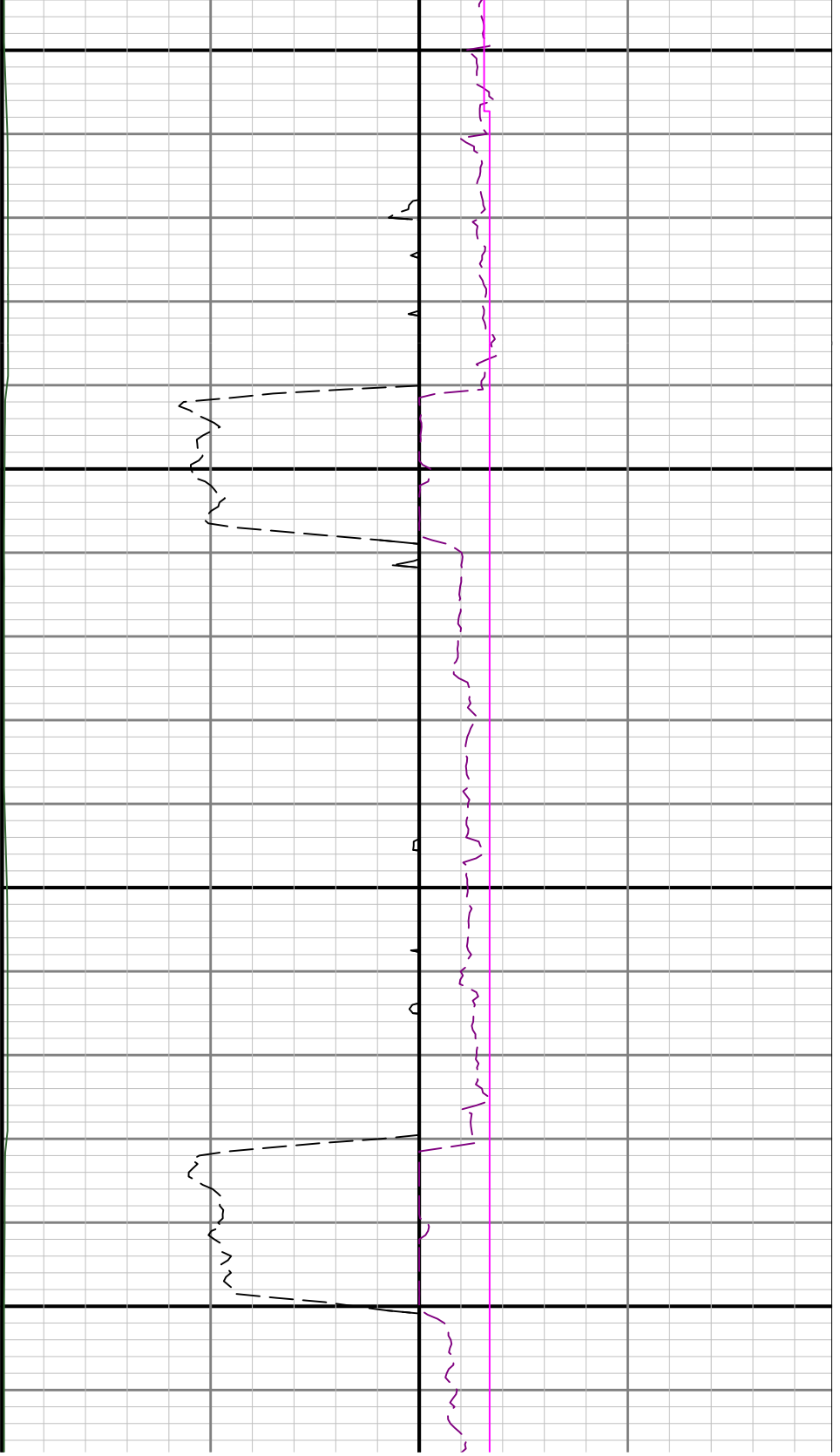


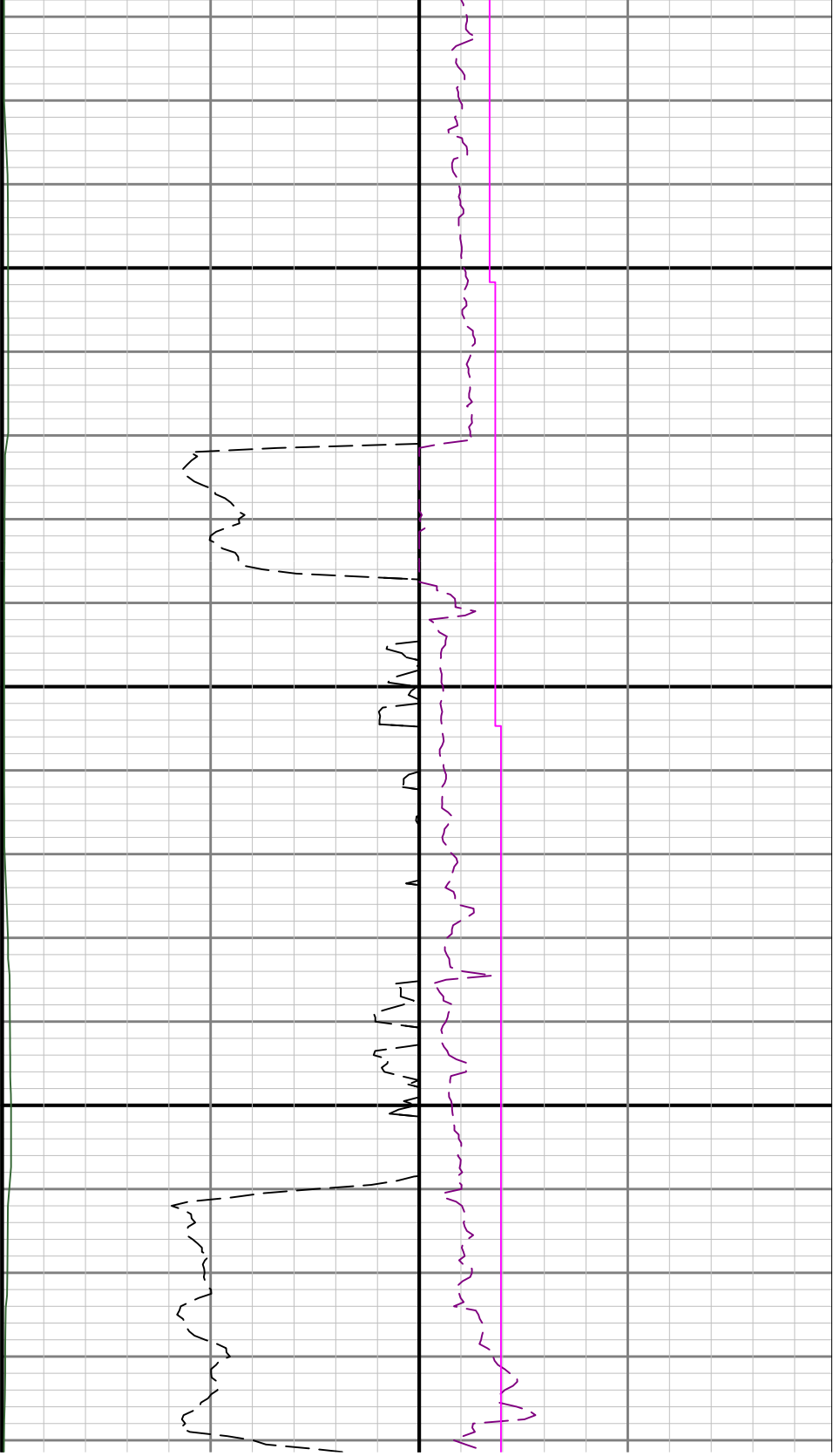
4300

4400

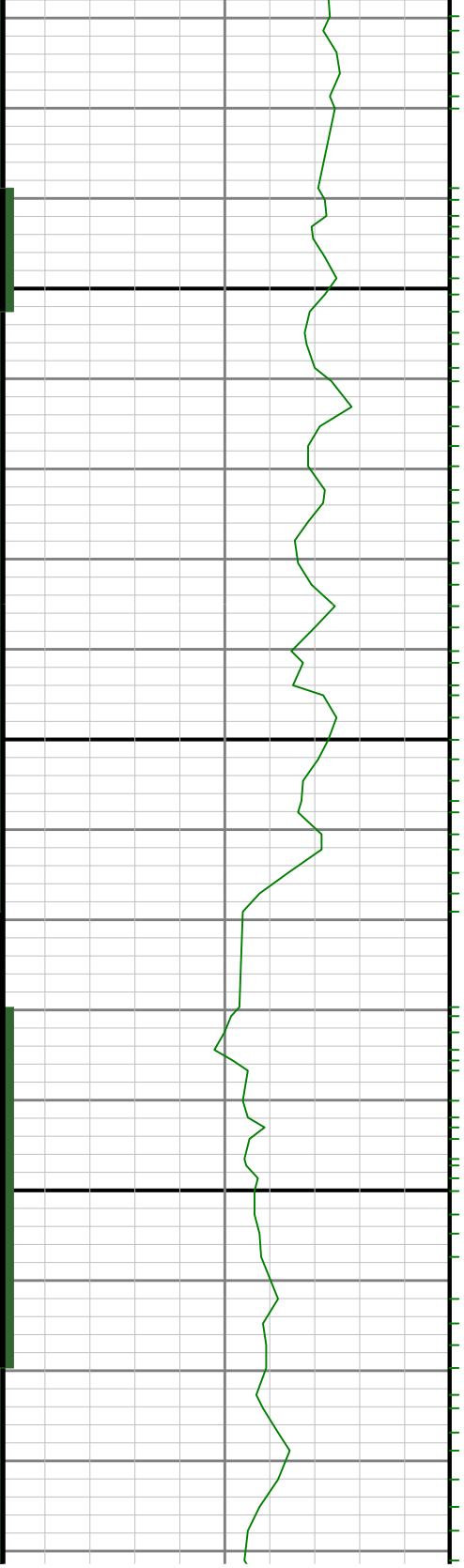


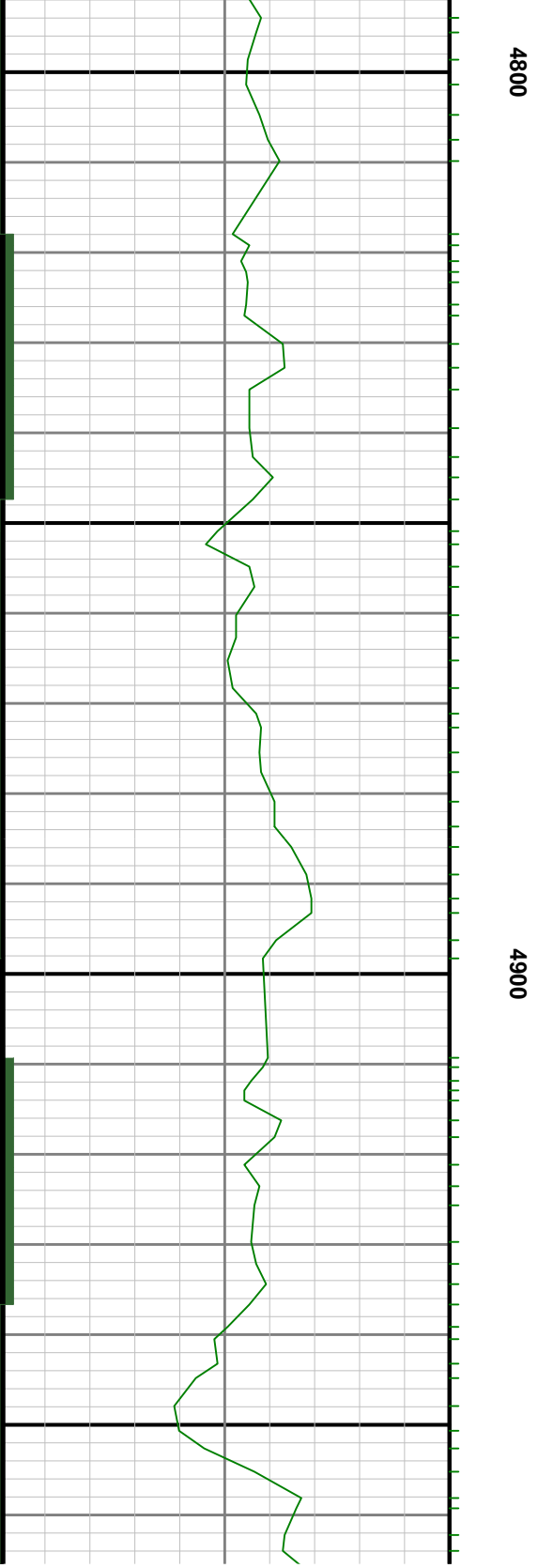
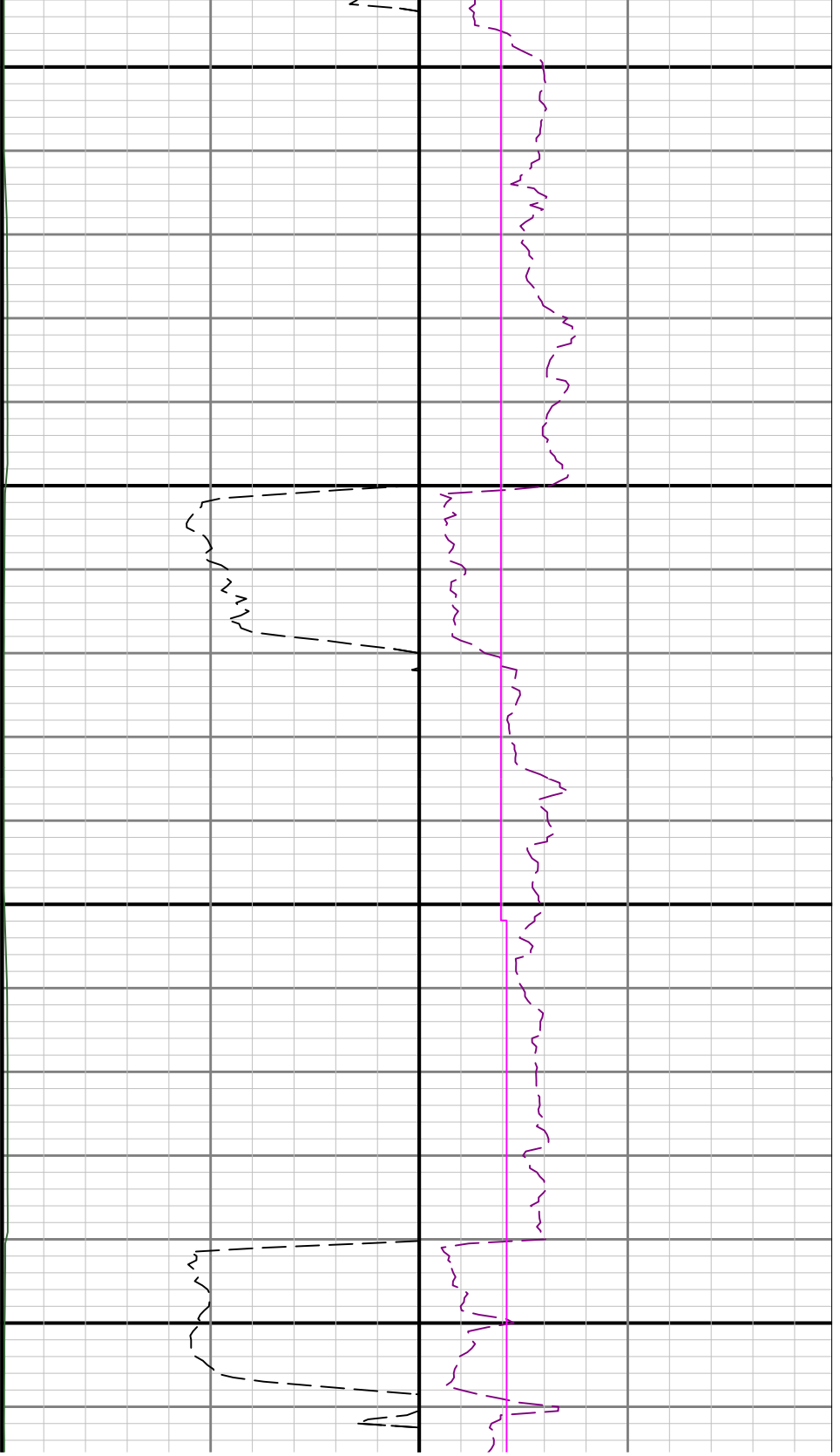


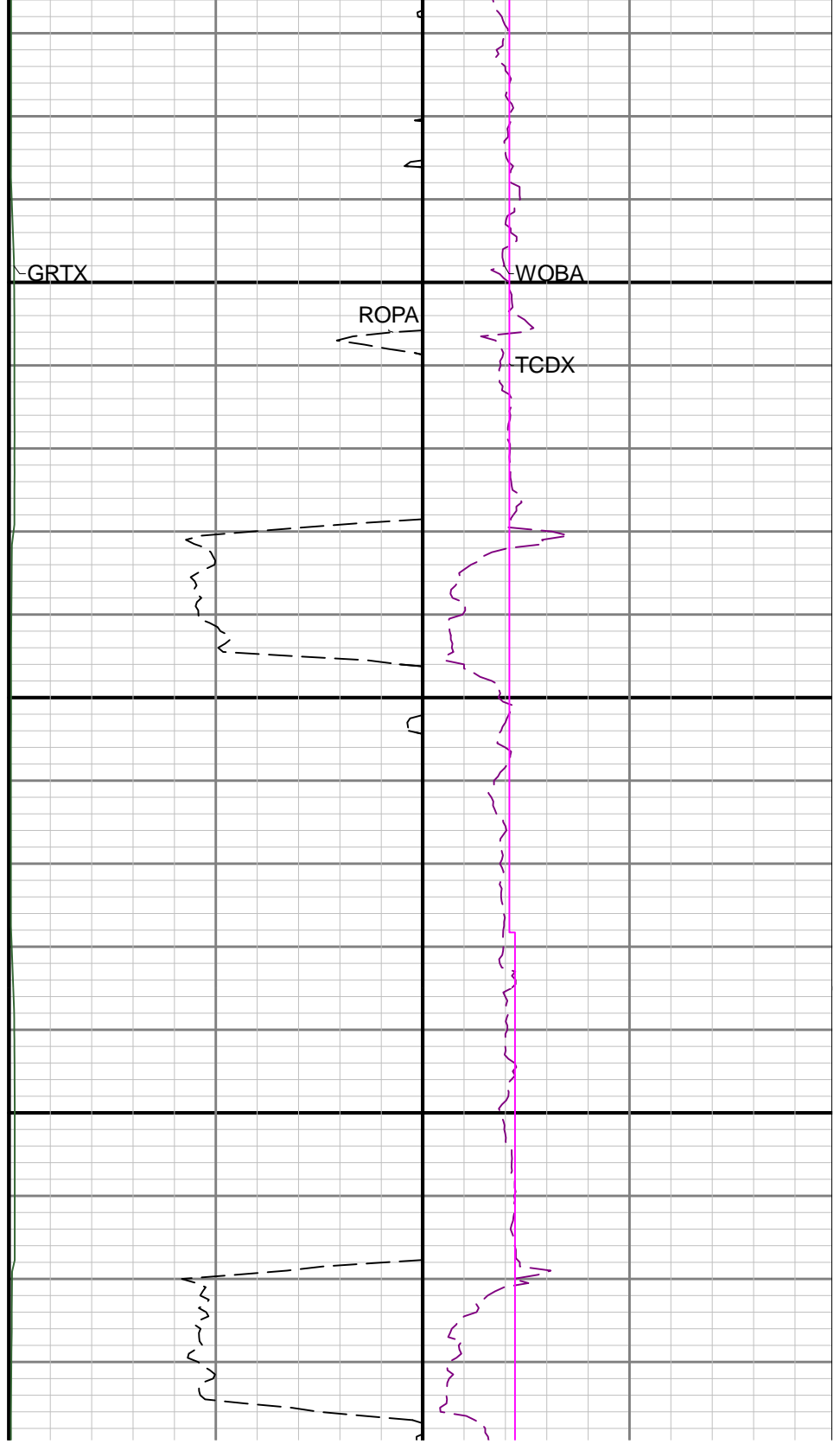
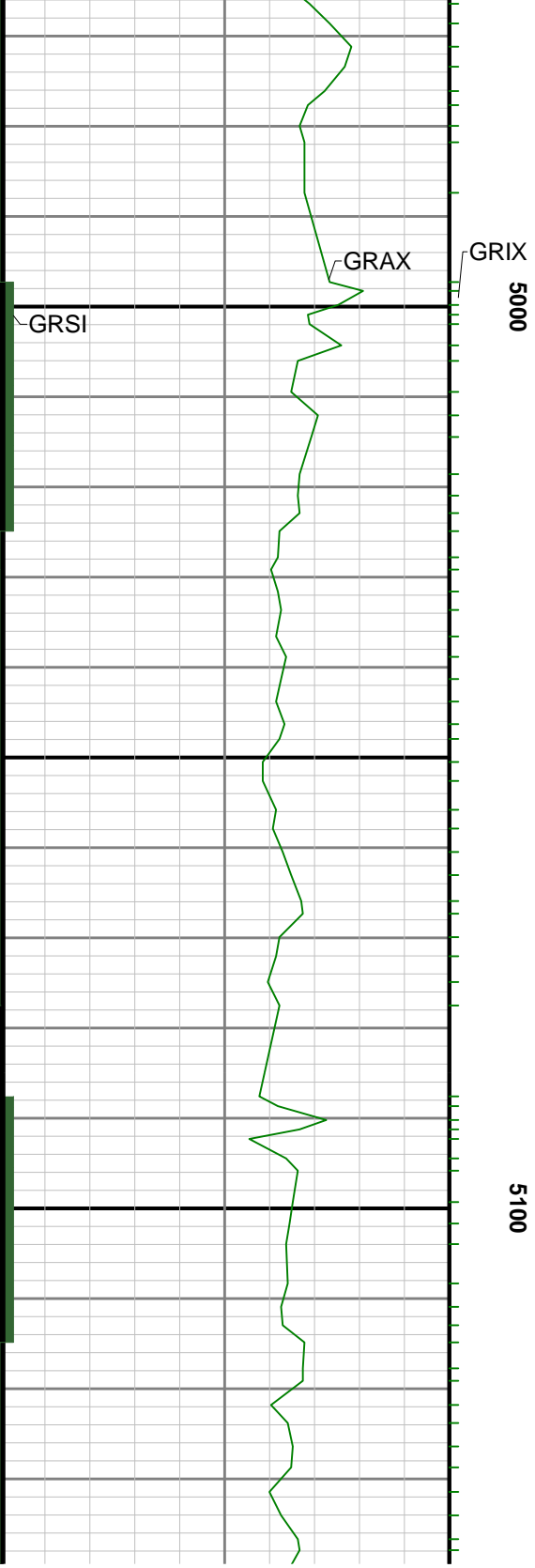


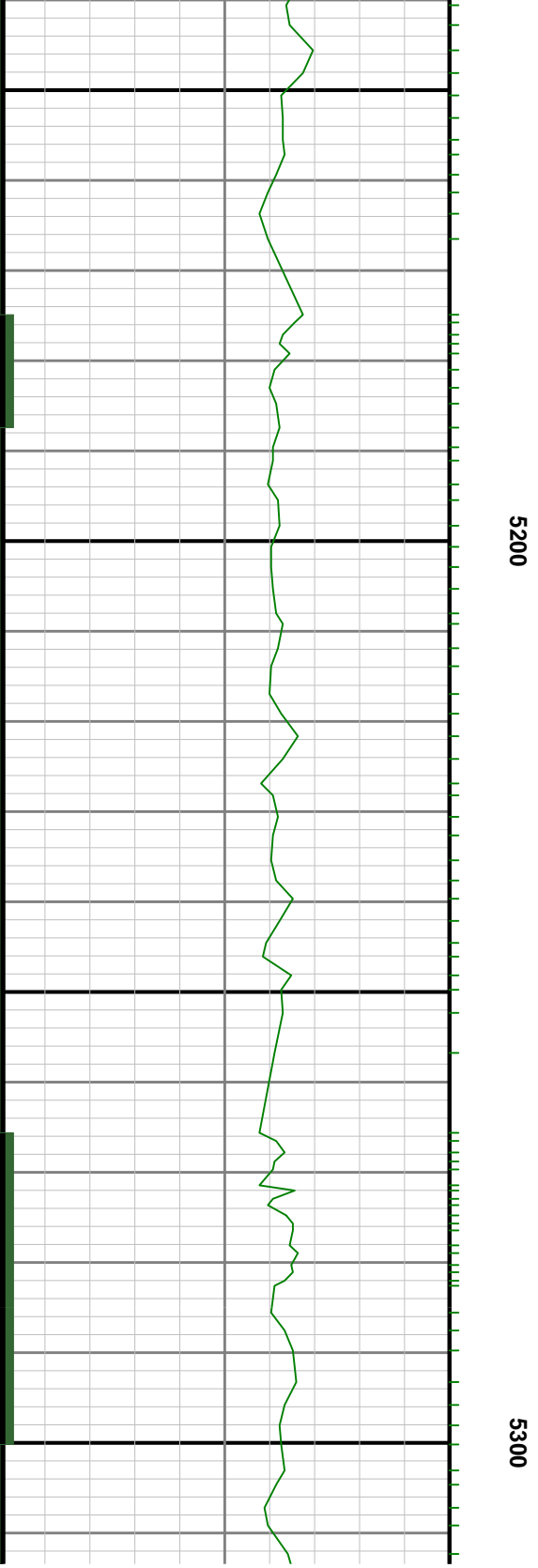
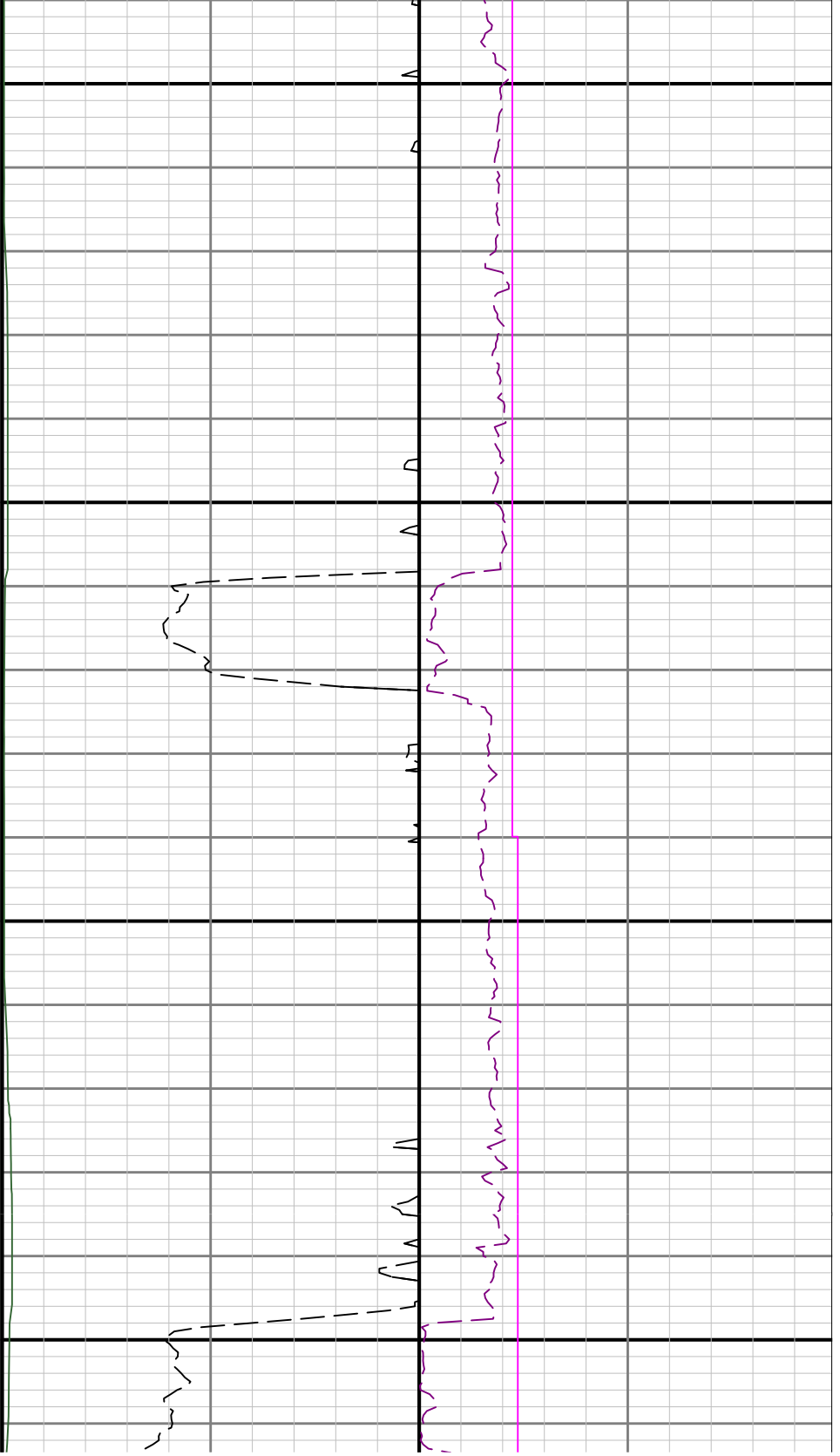


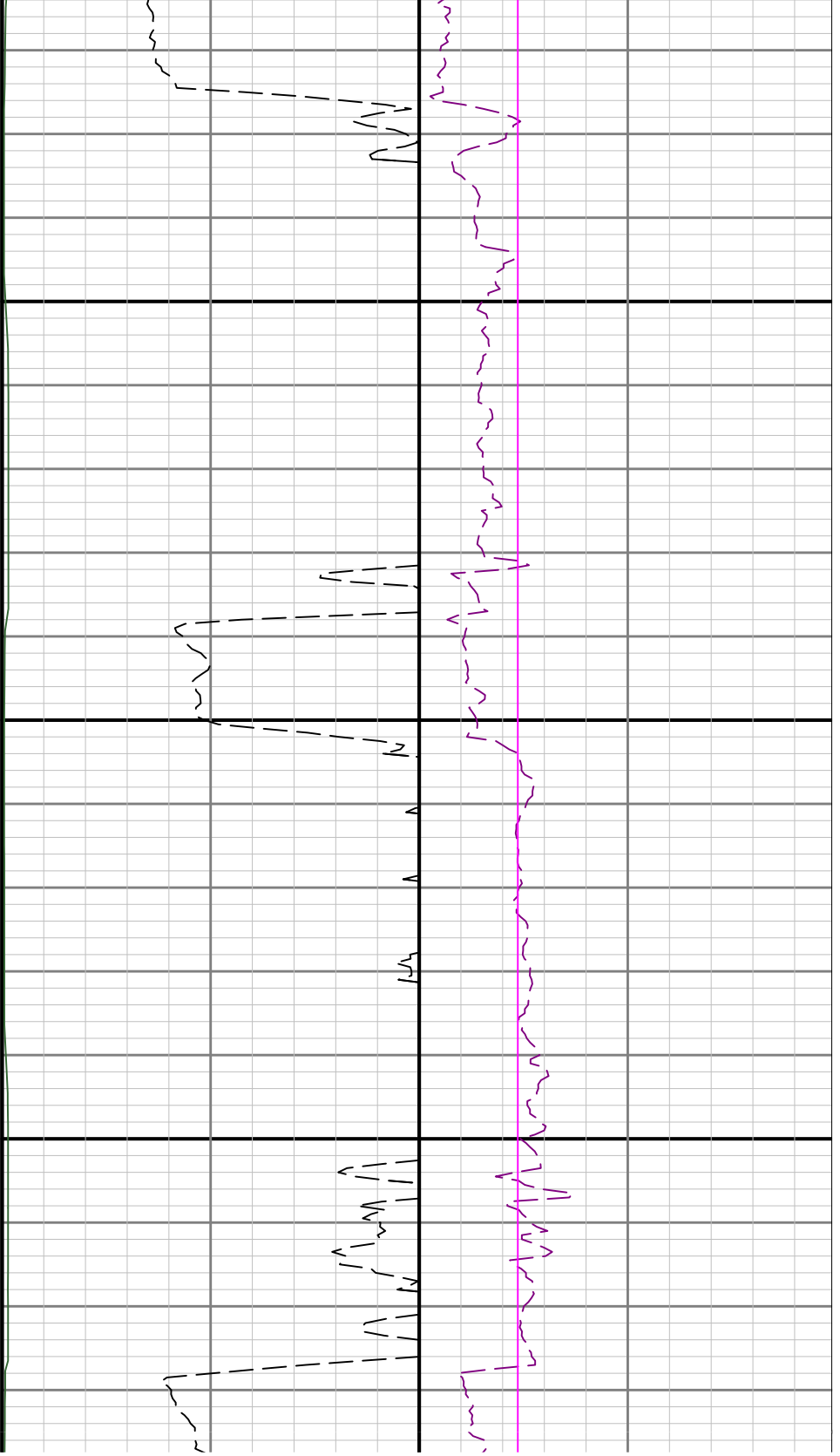
4700



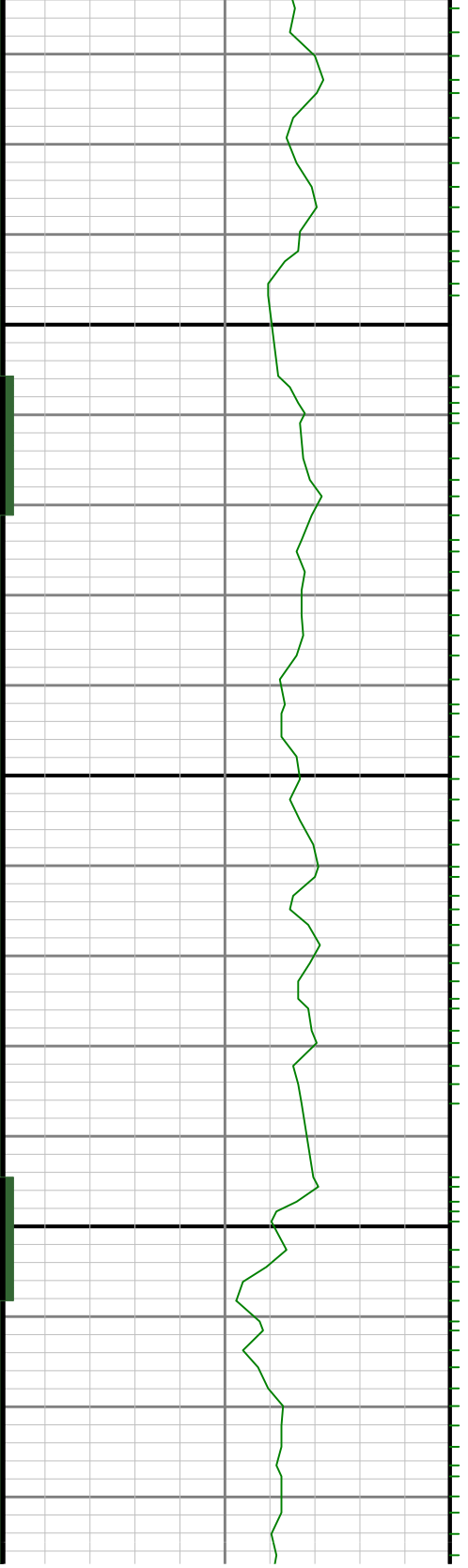


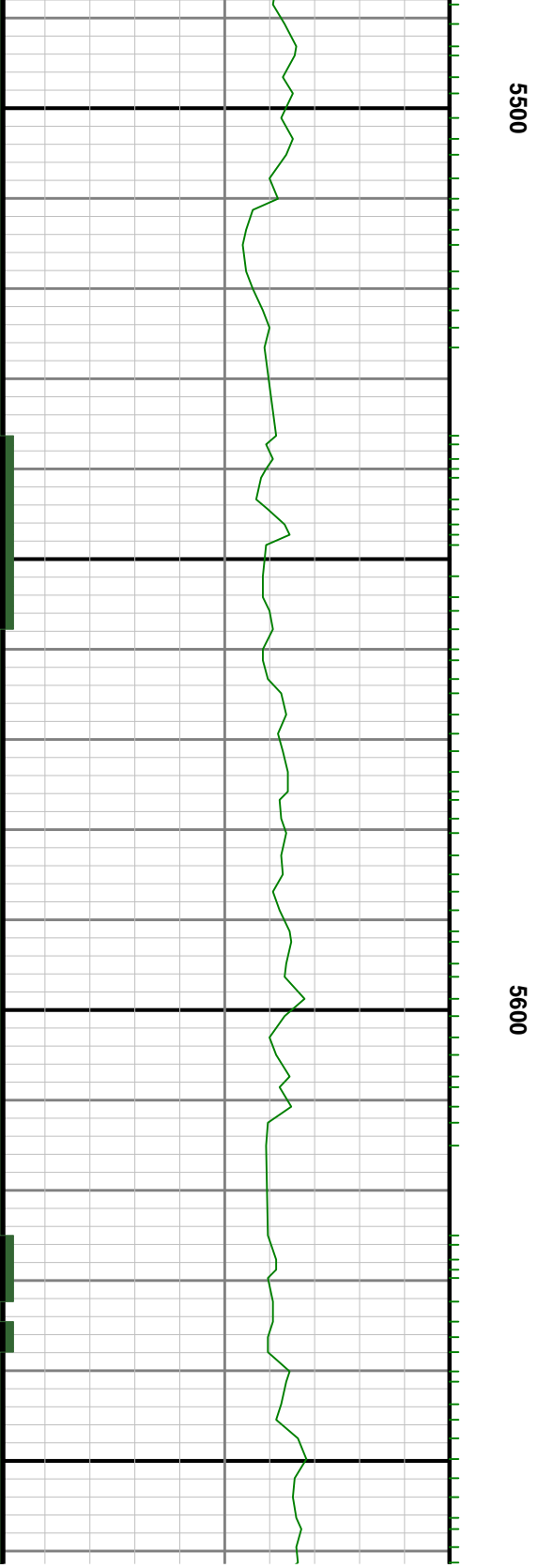
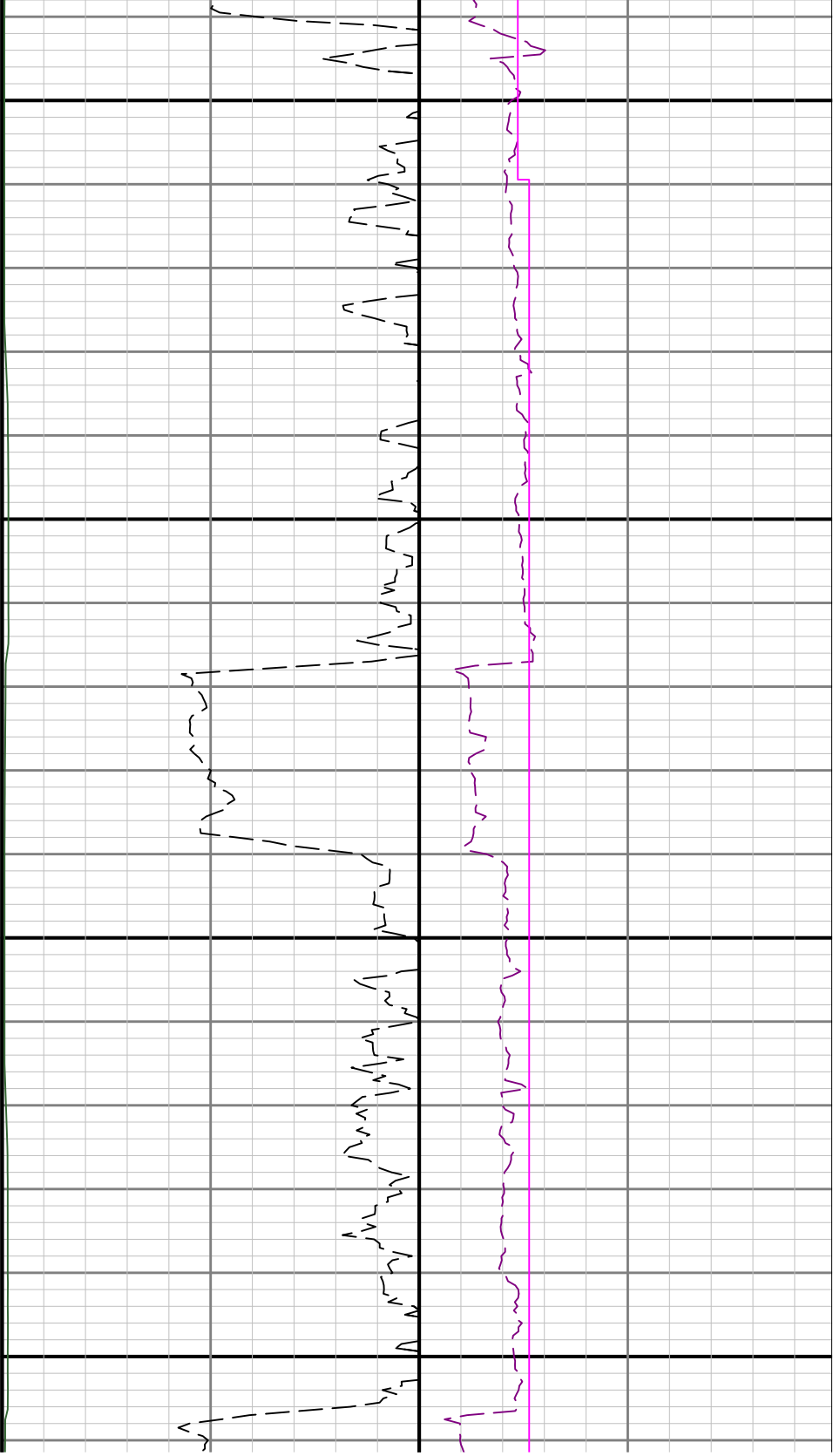


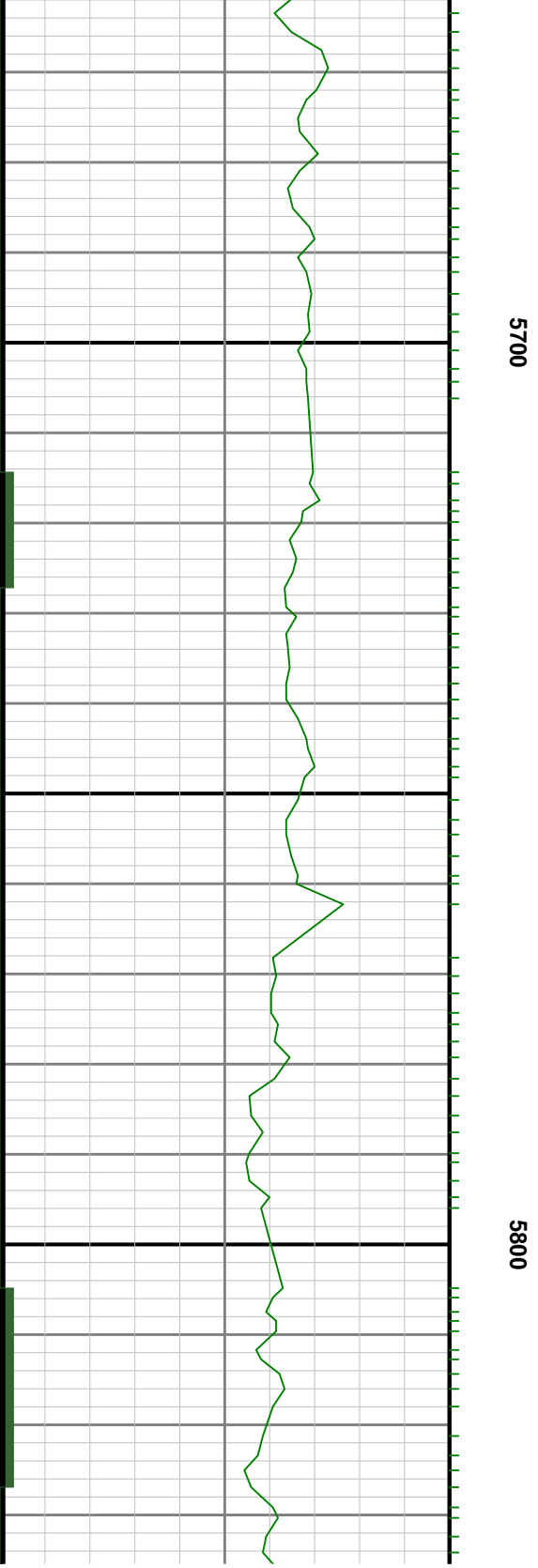
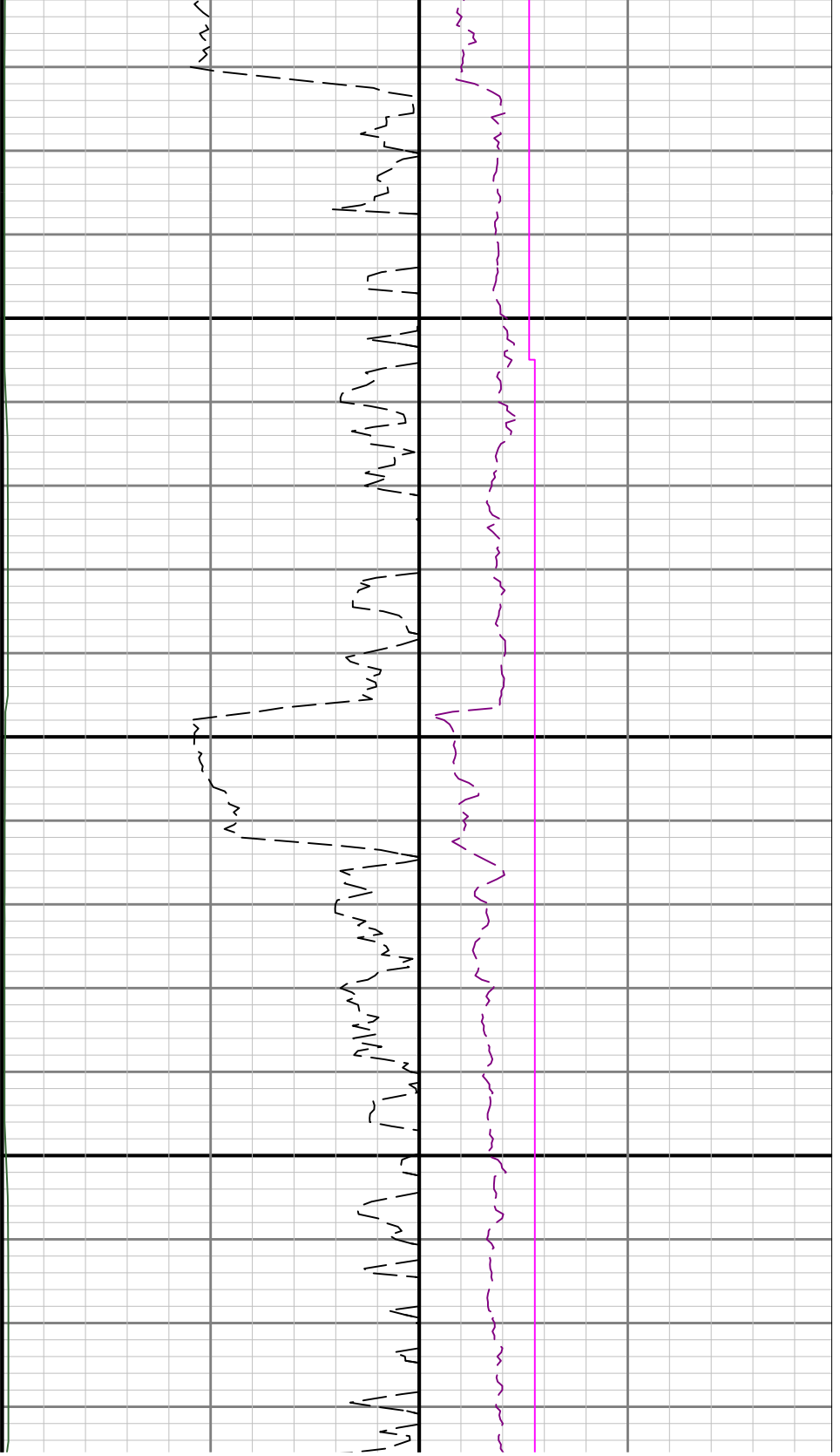




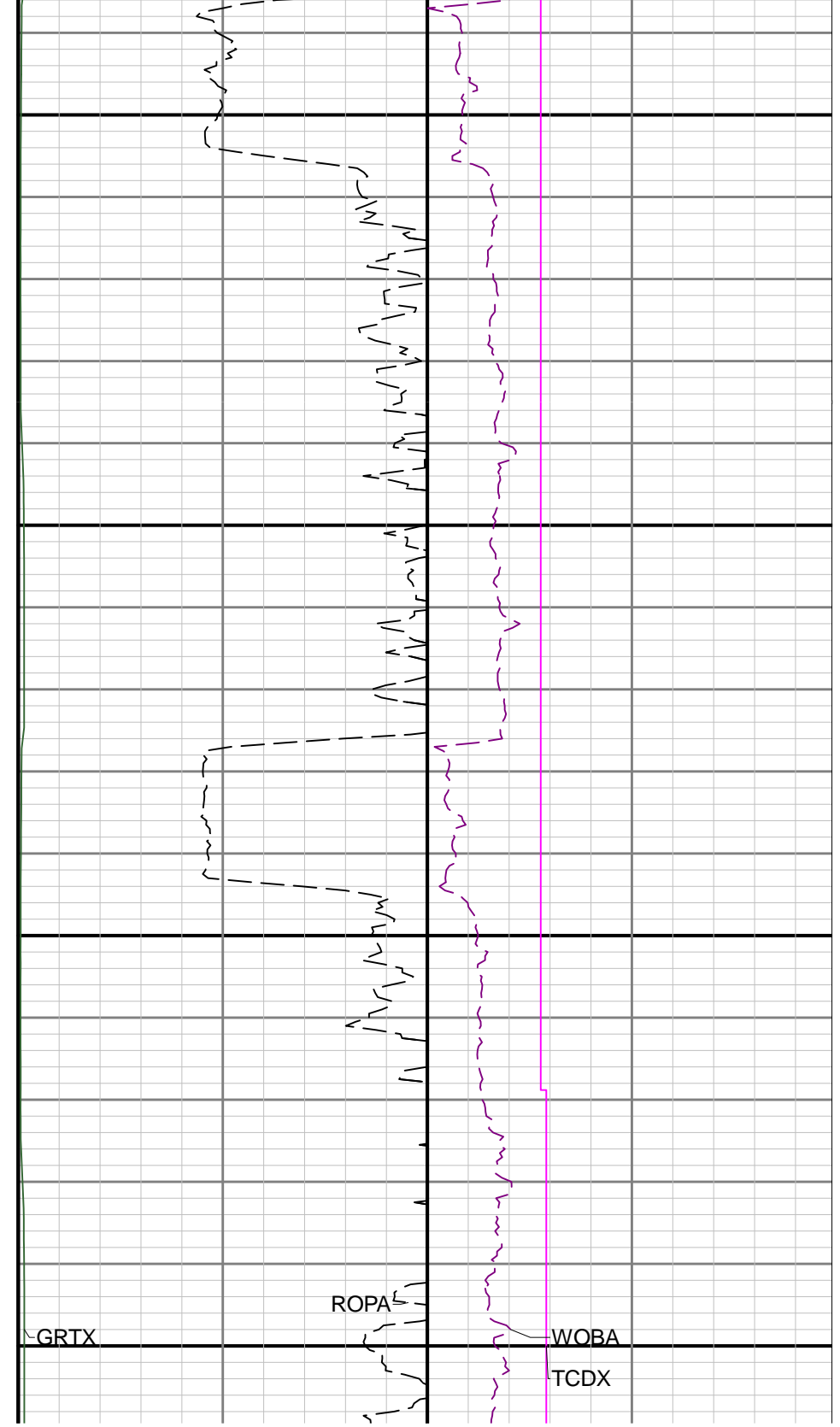
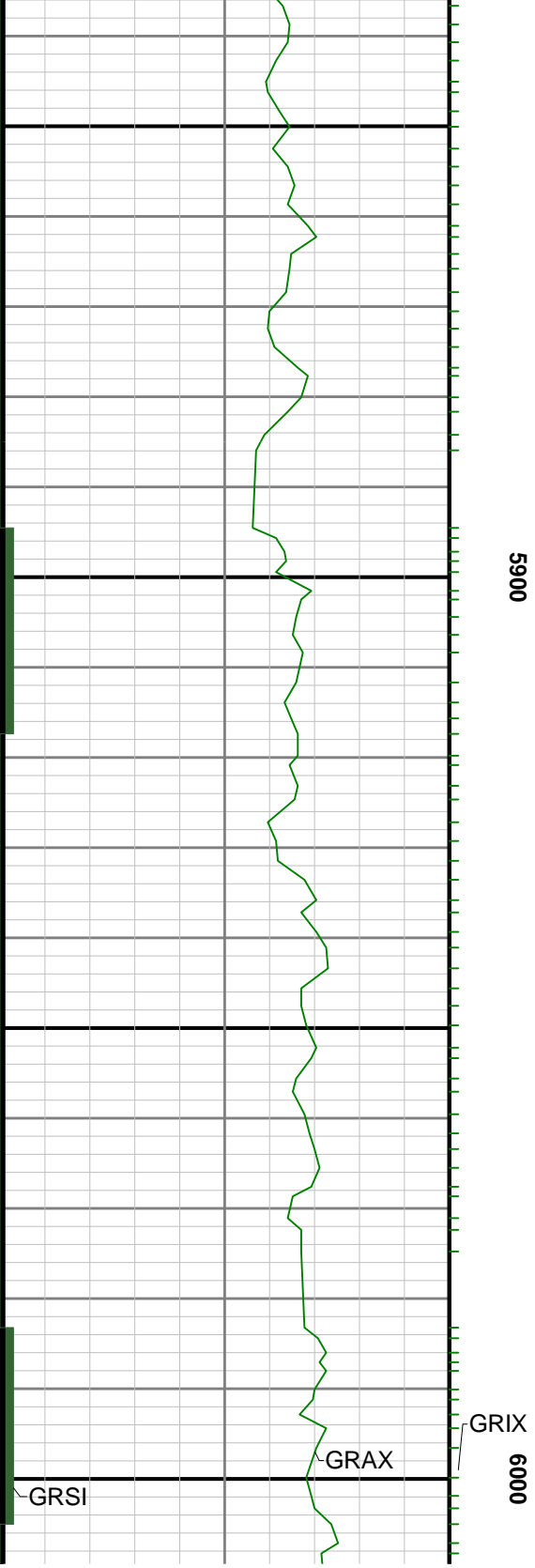
5400

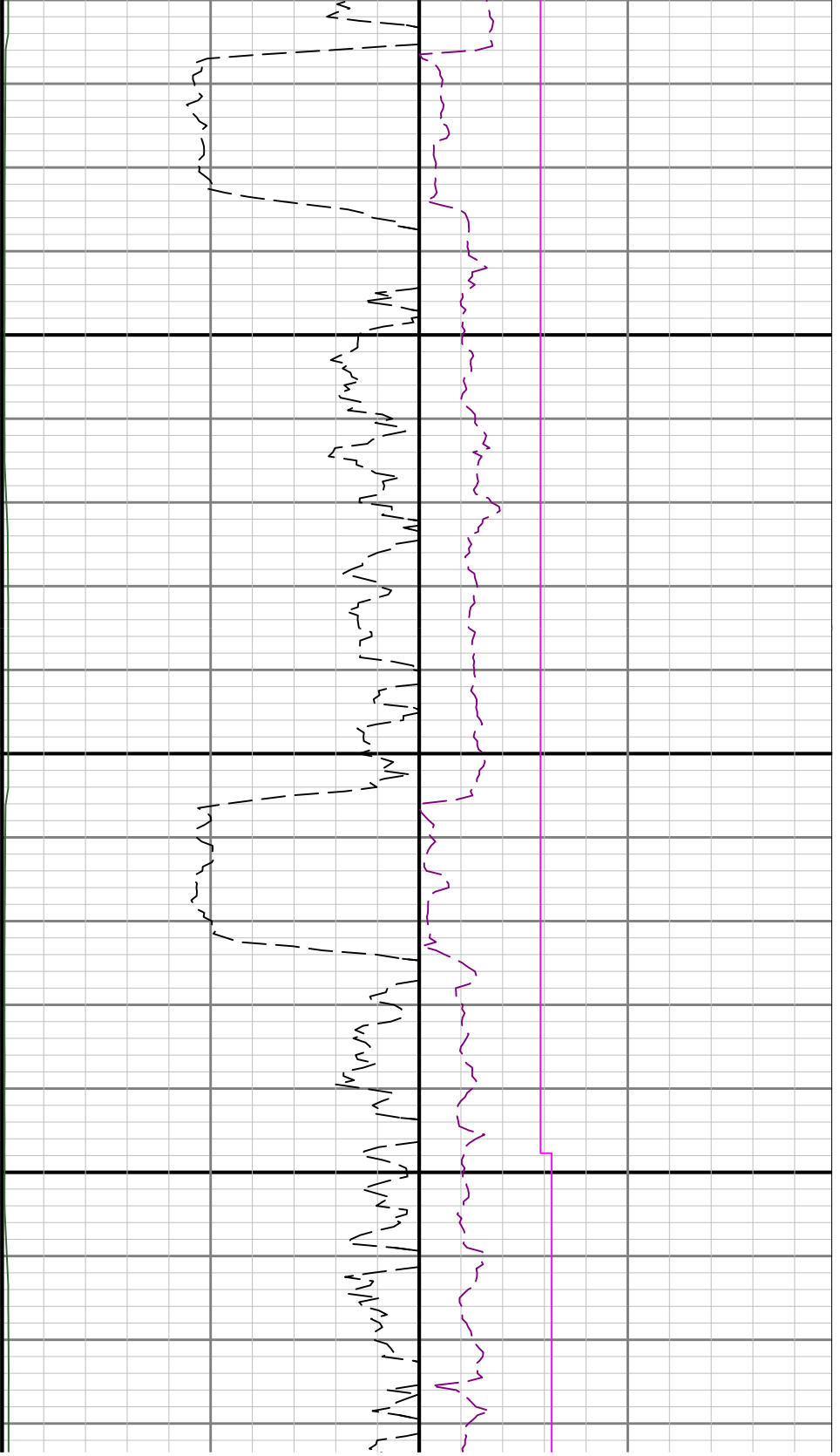




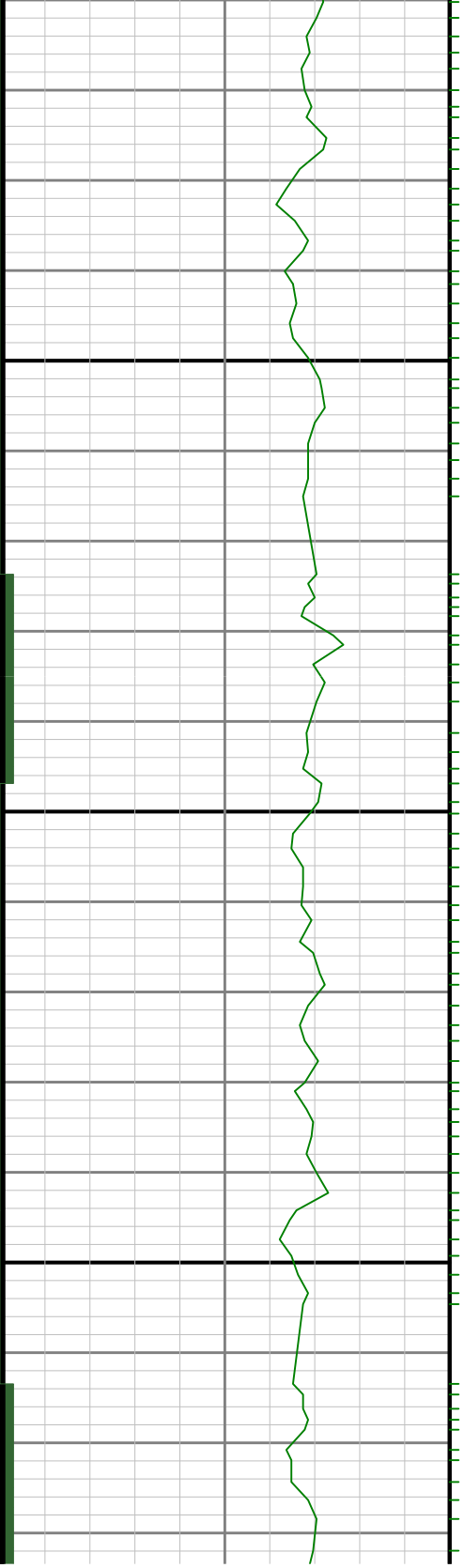


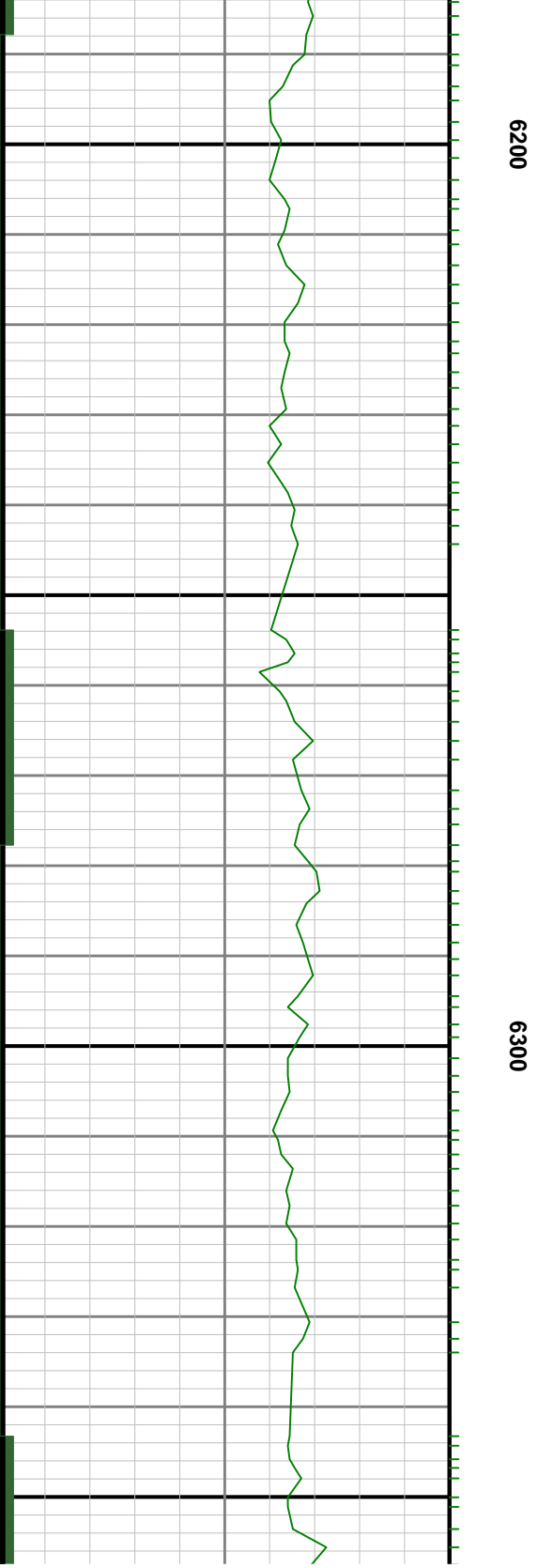
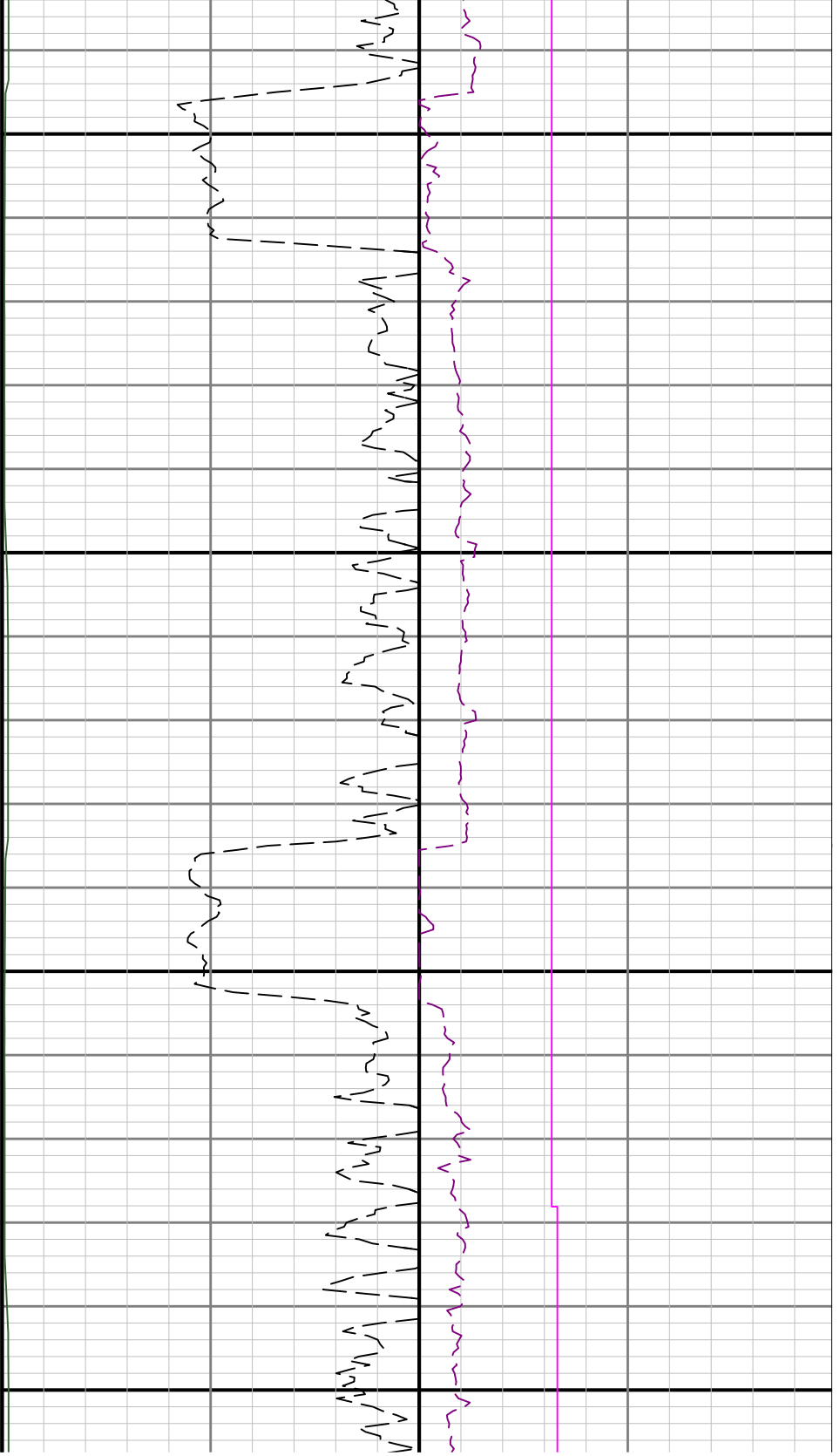


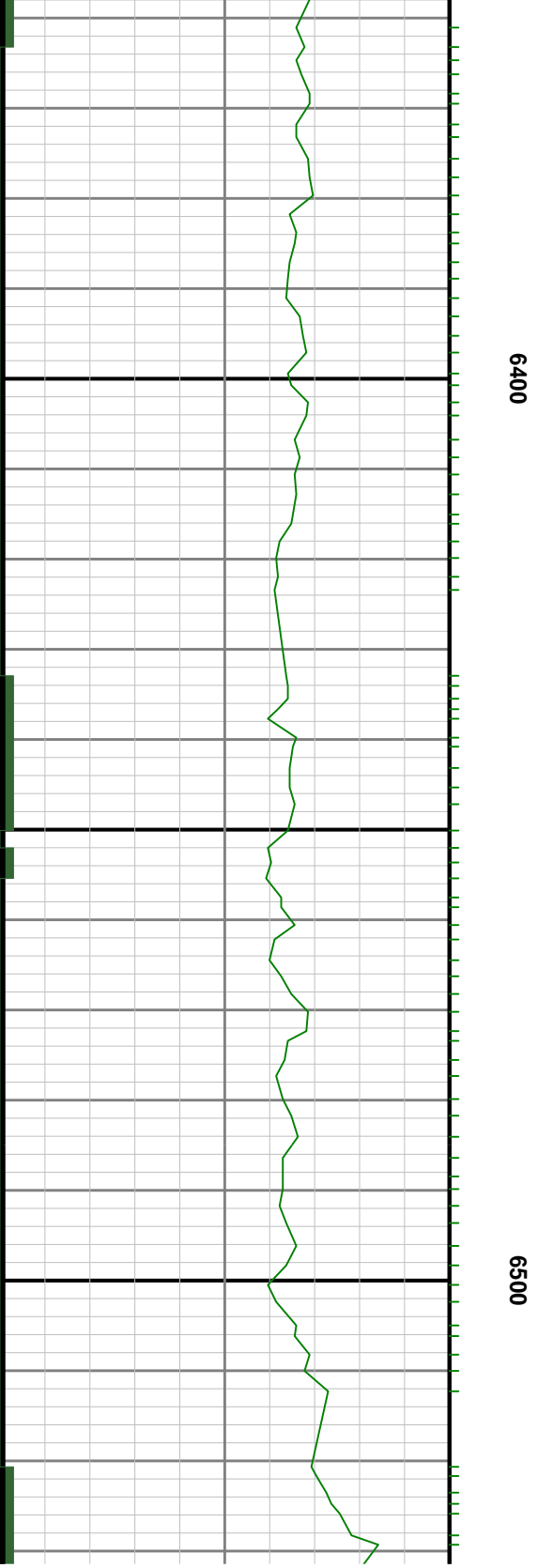
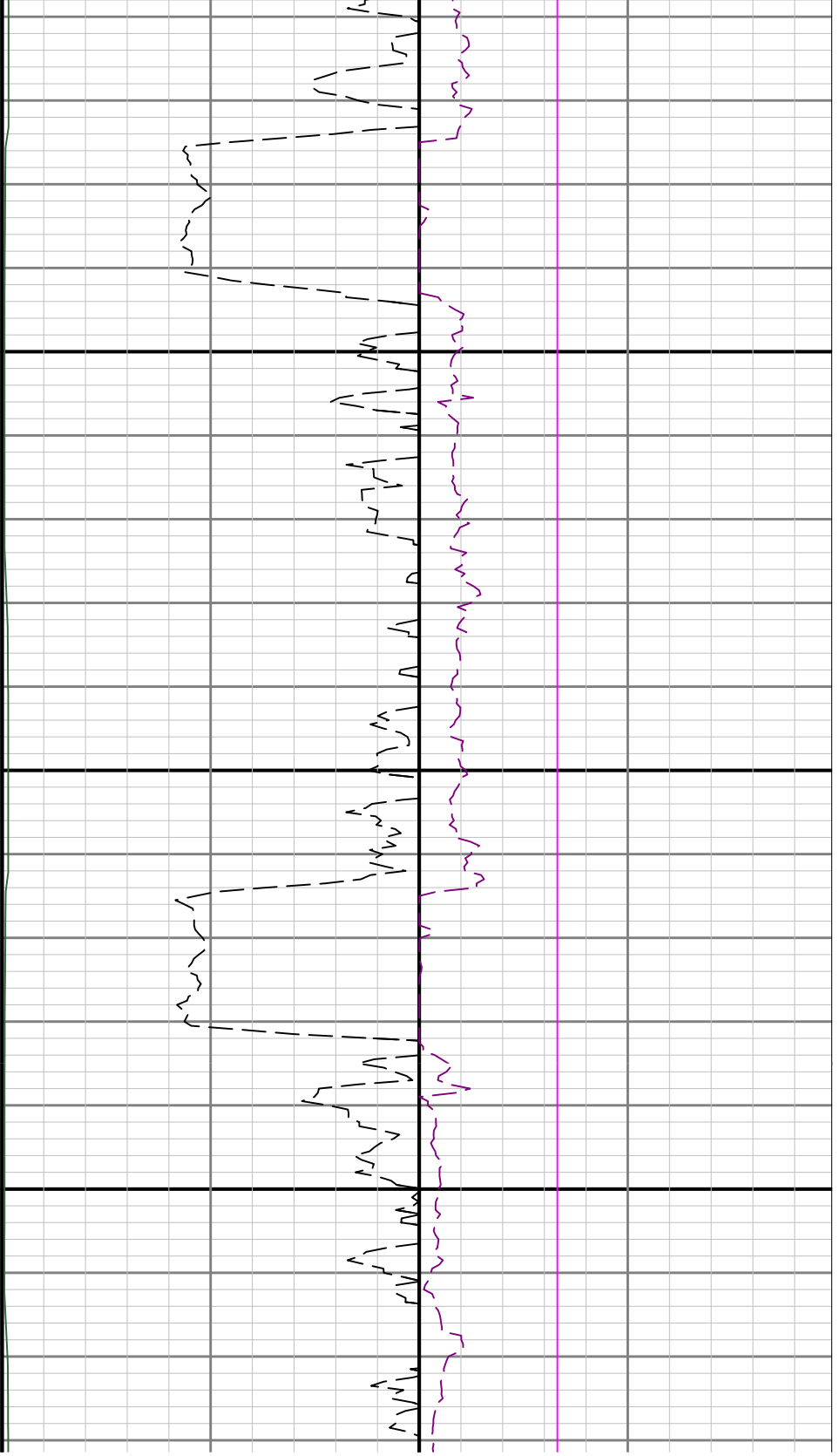


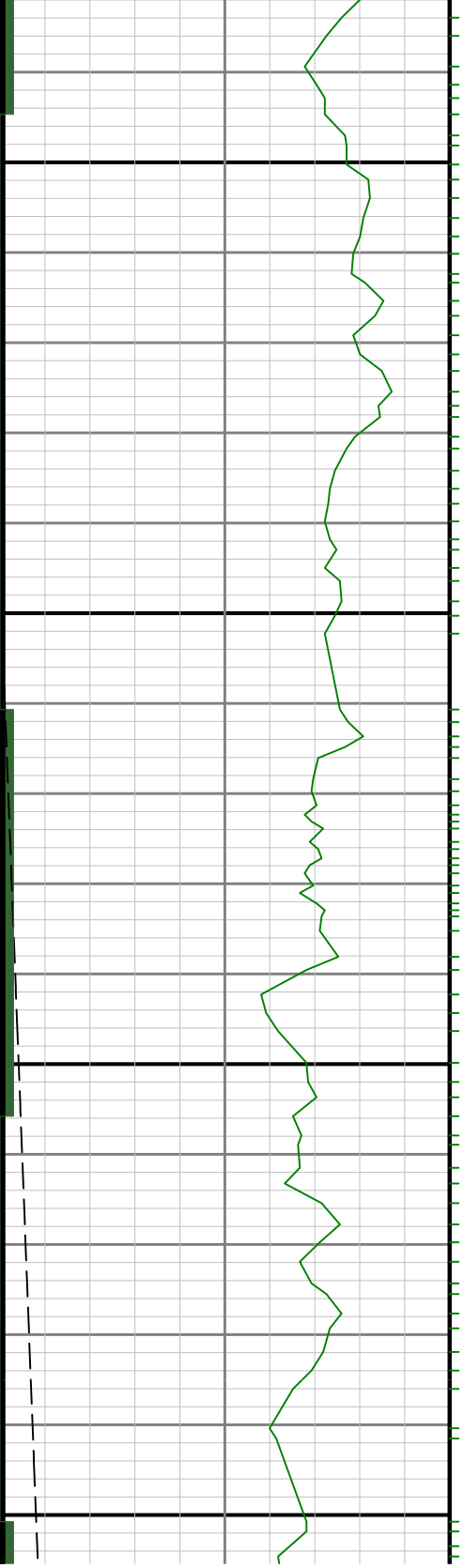


6100



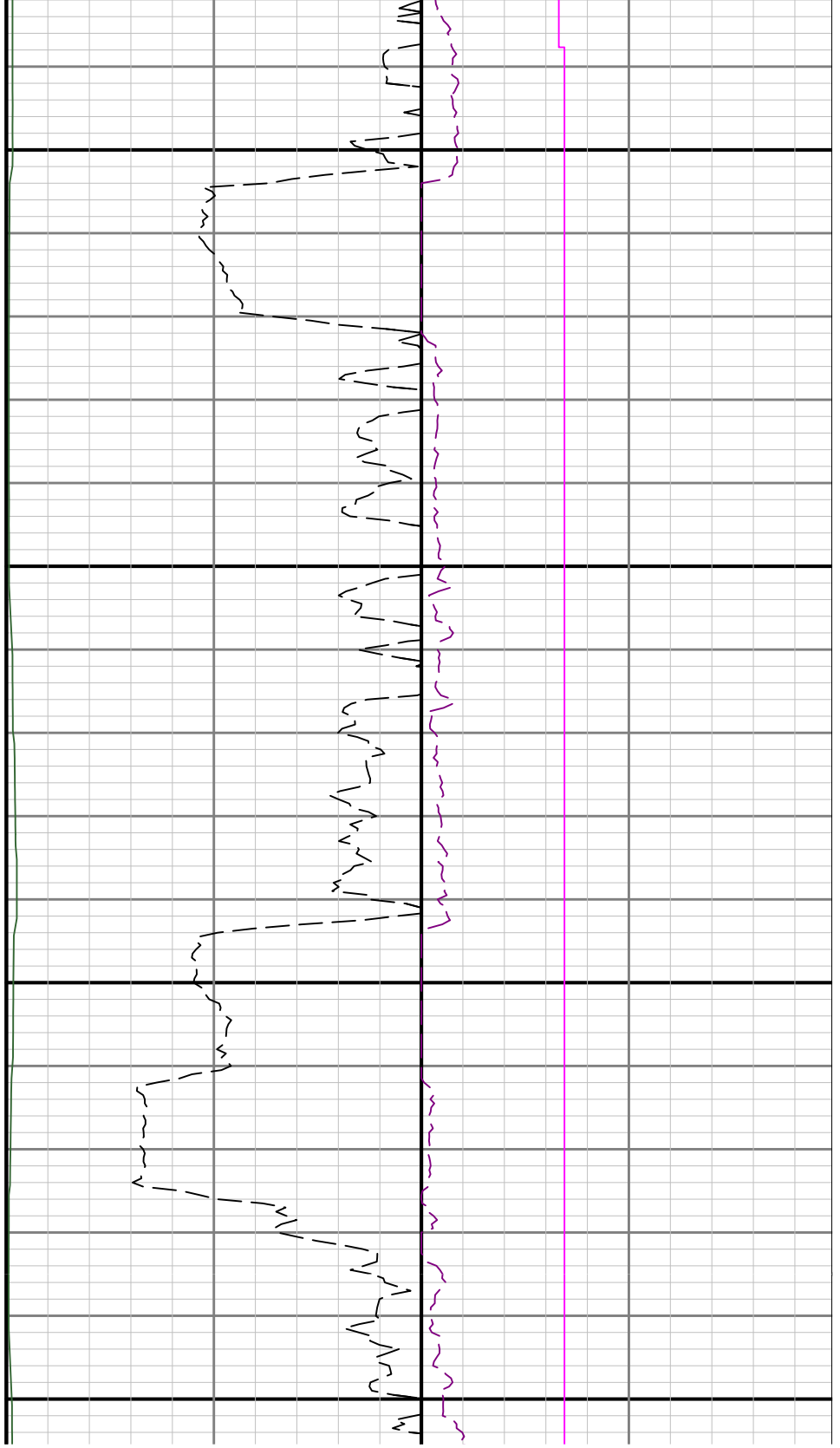


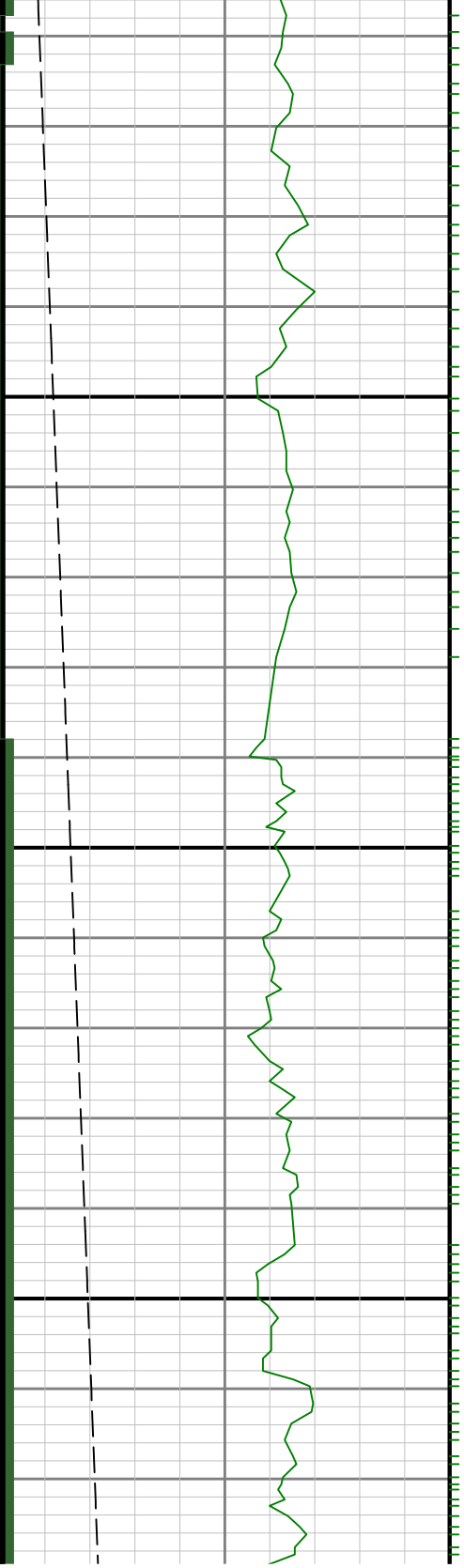




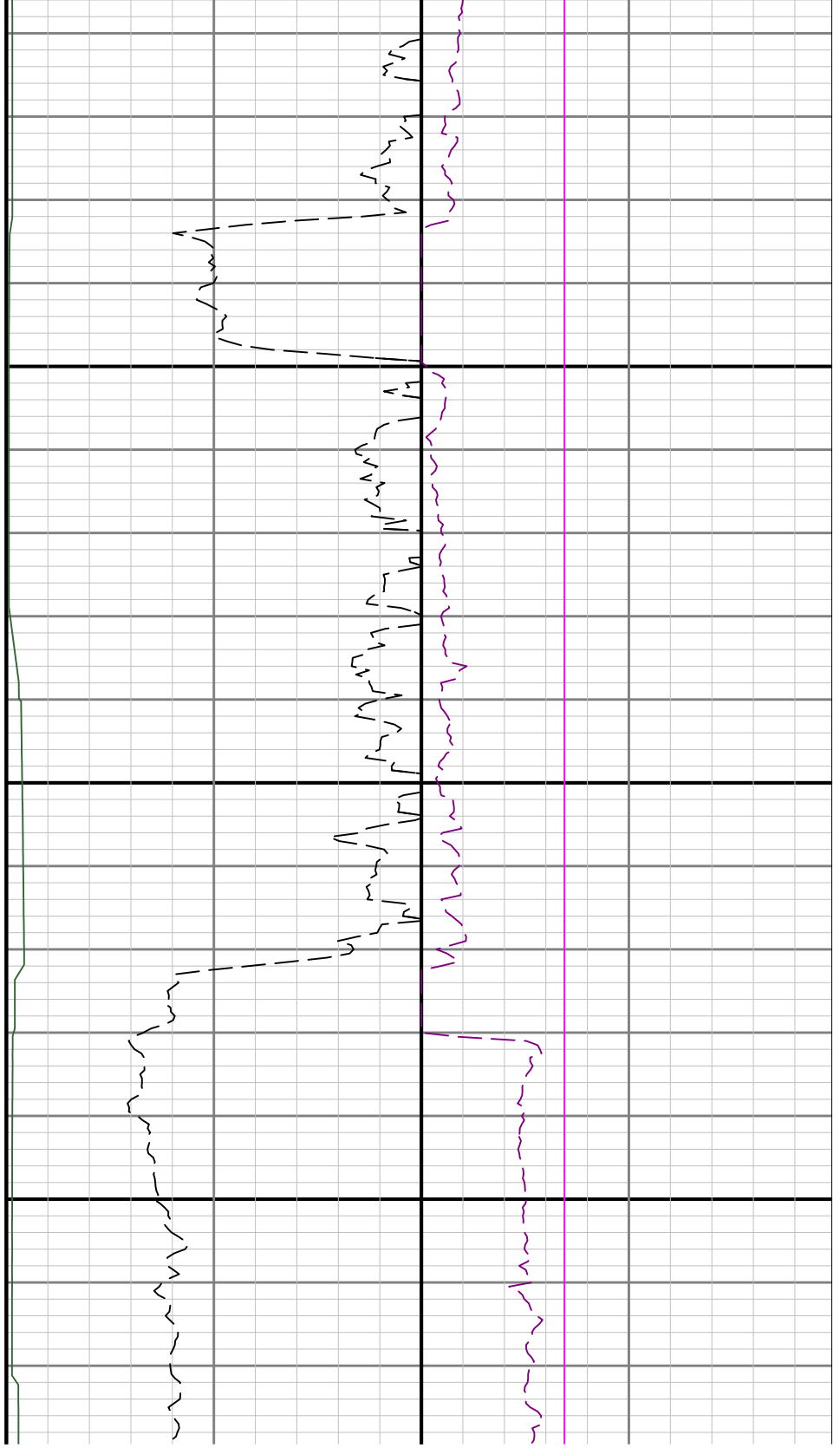
0099

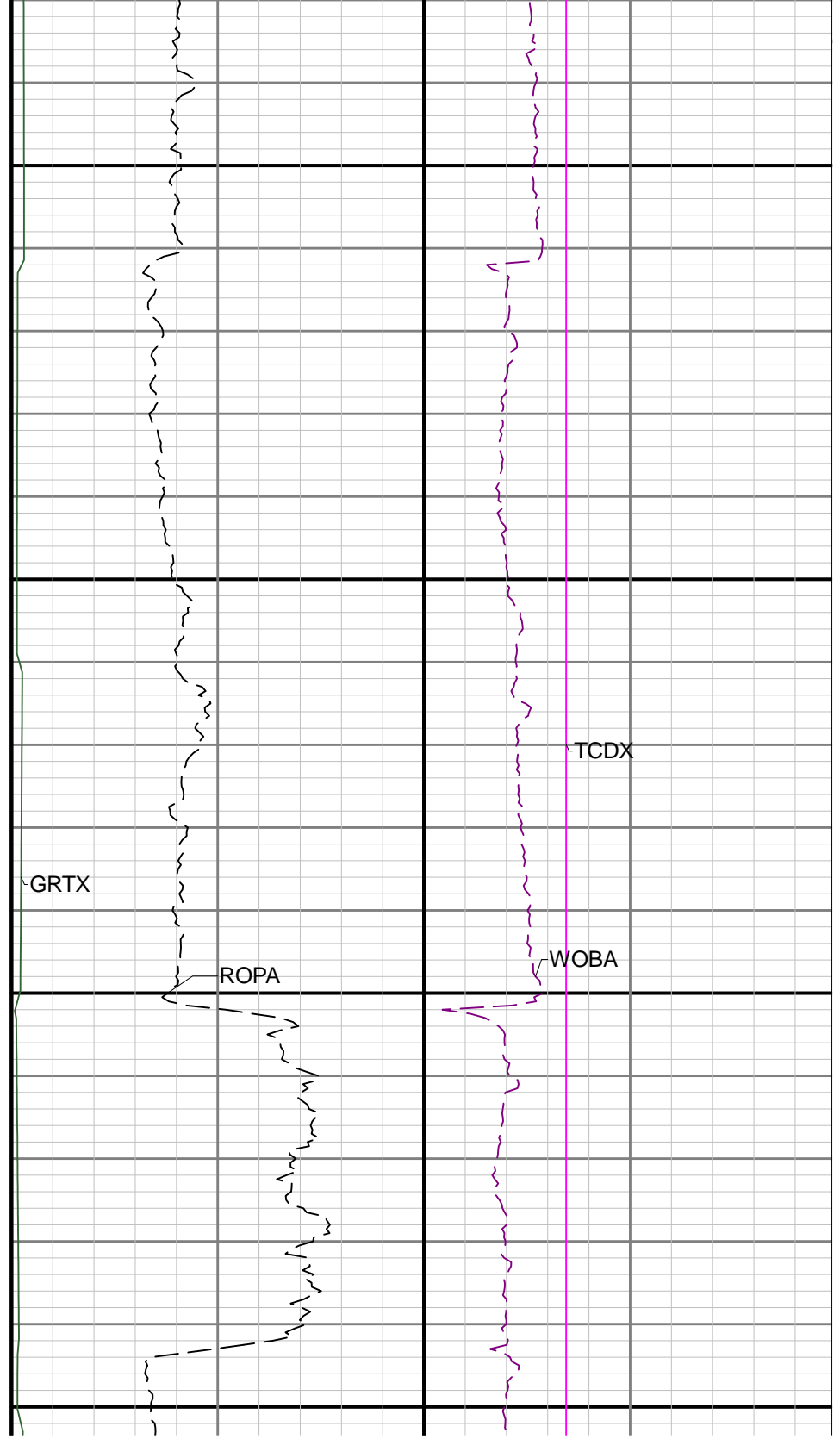
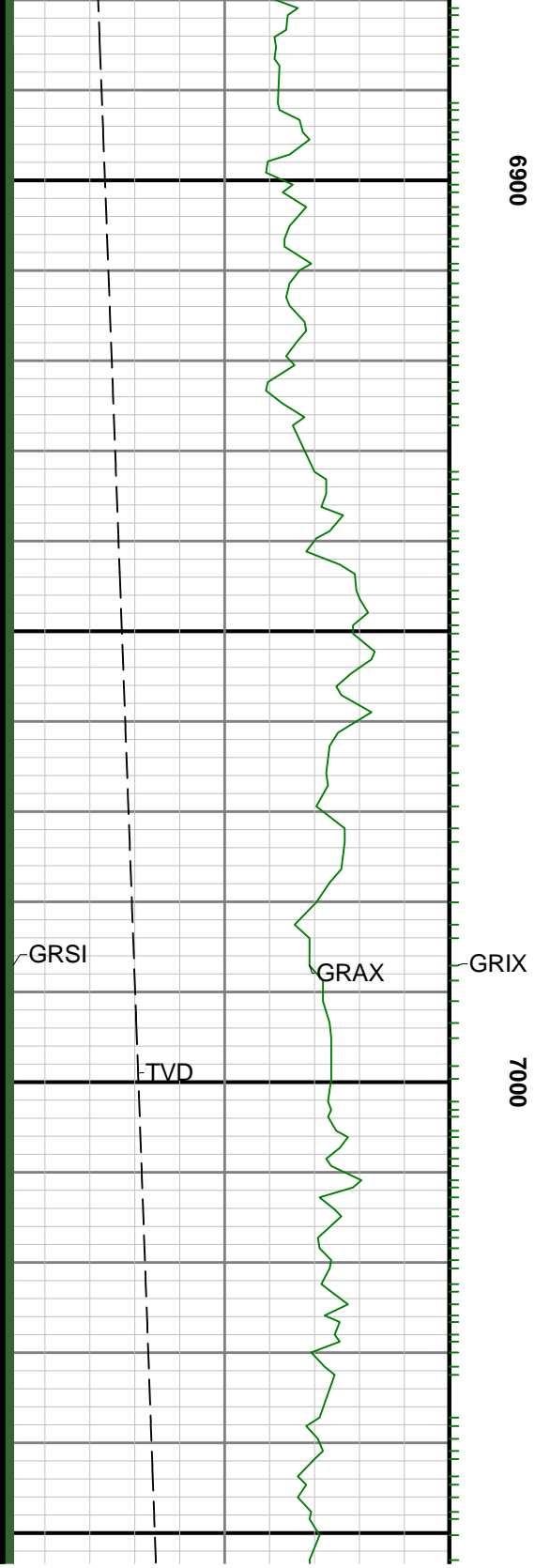
0070

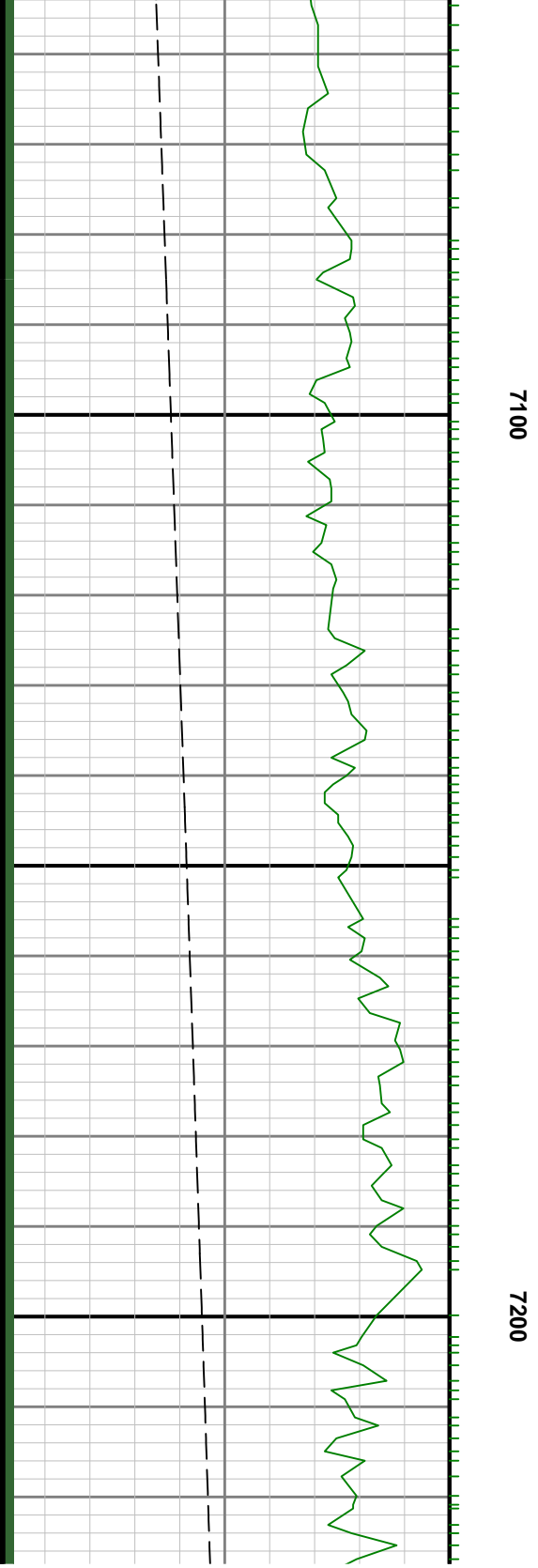




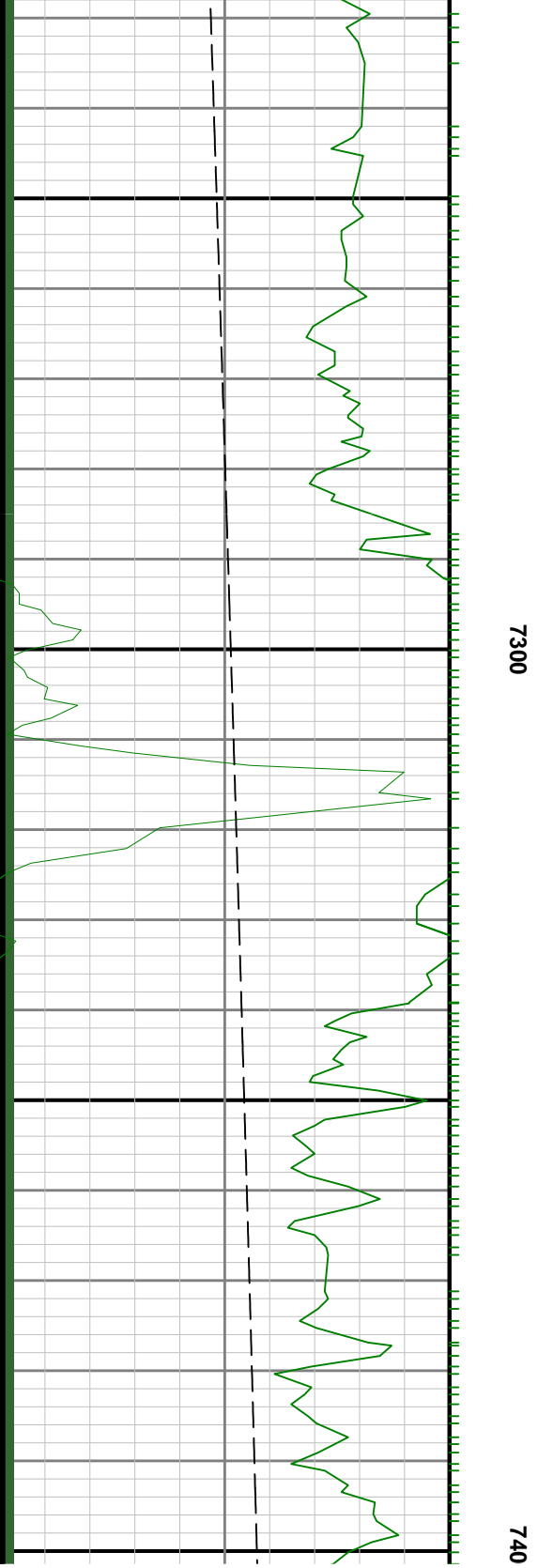
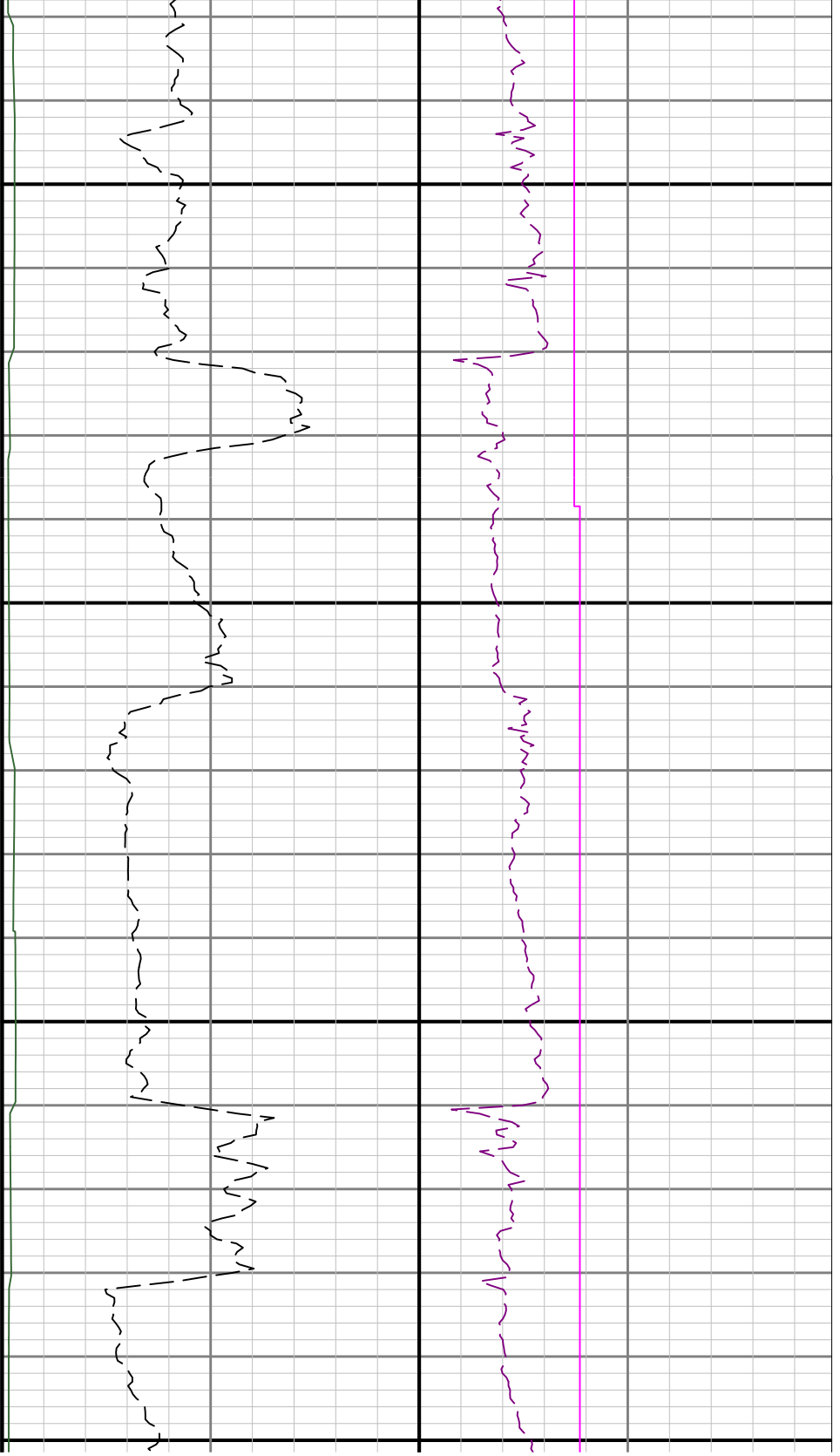
0089

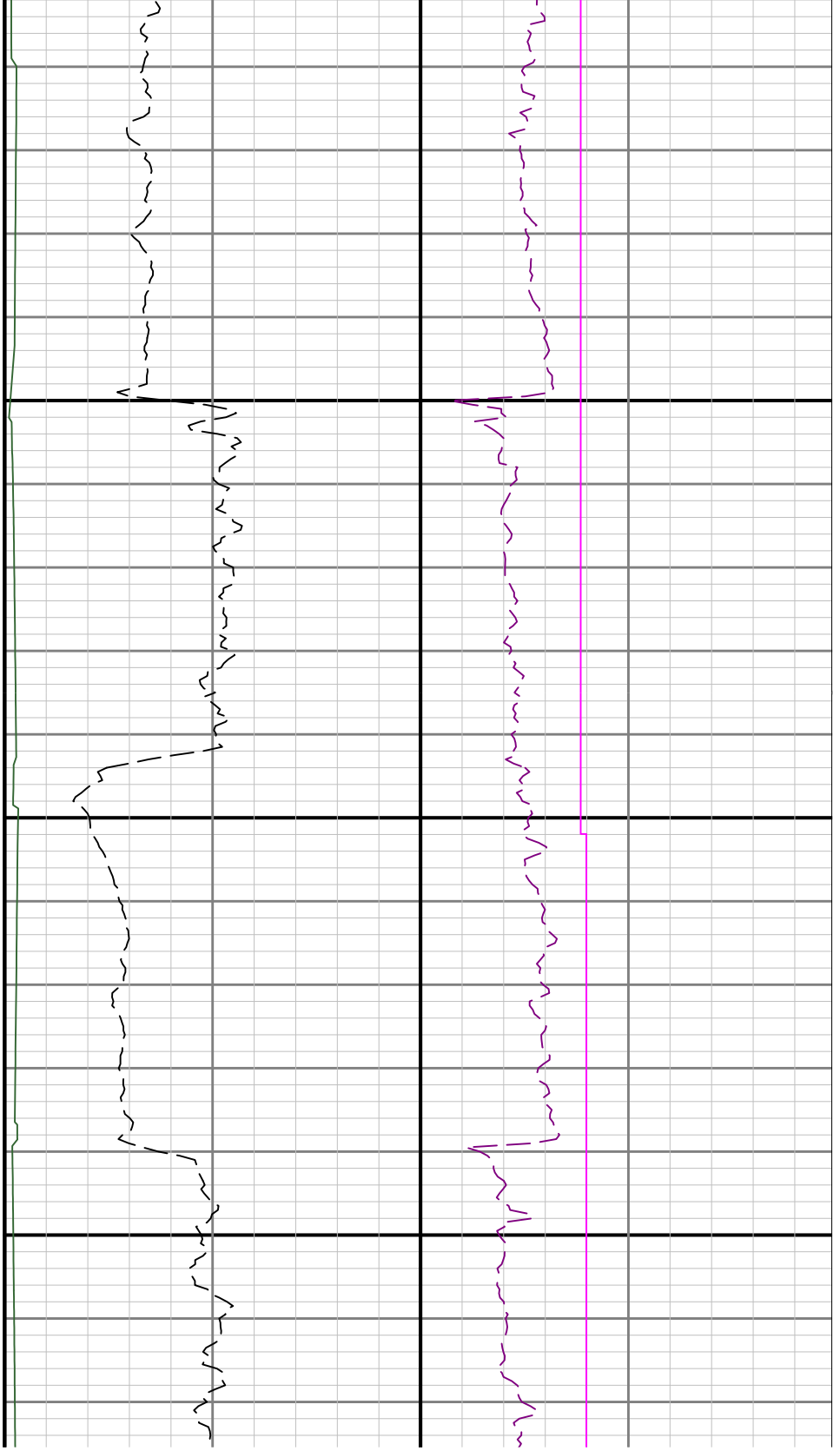




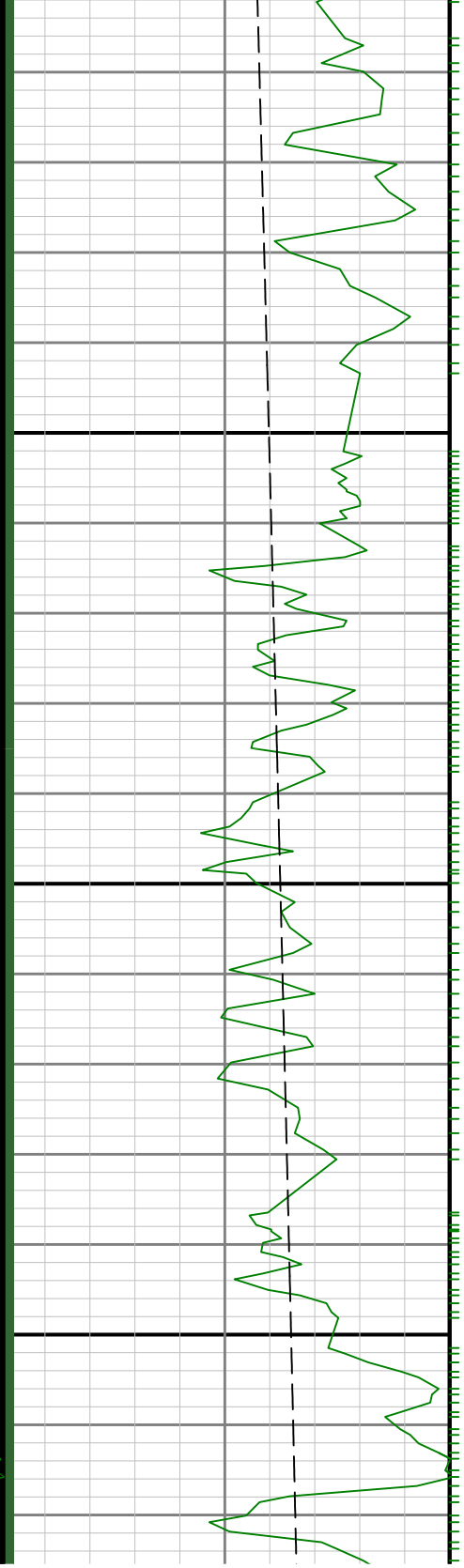


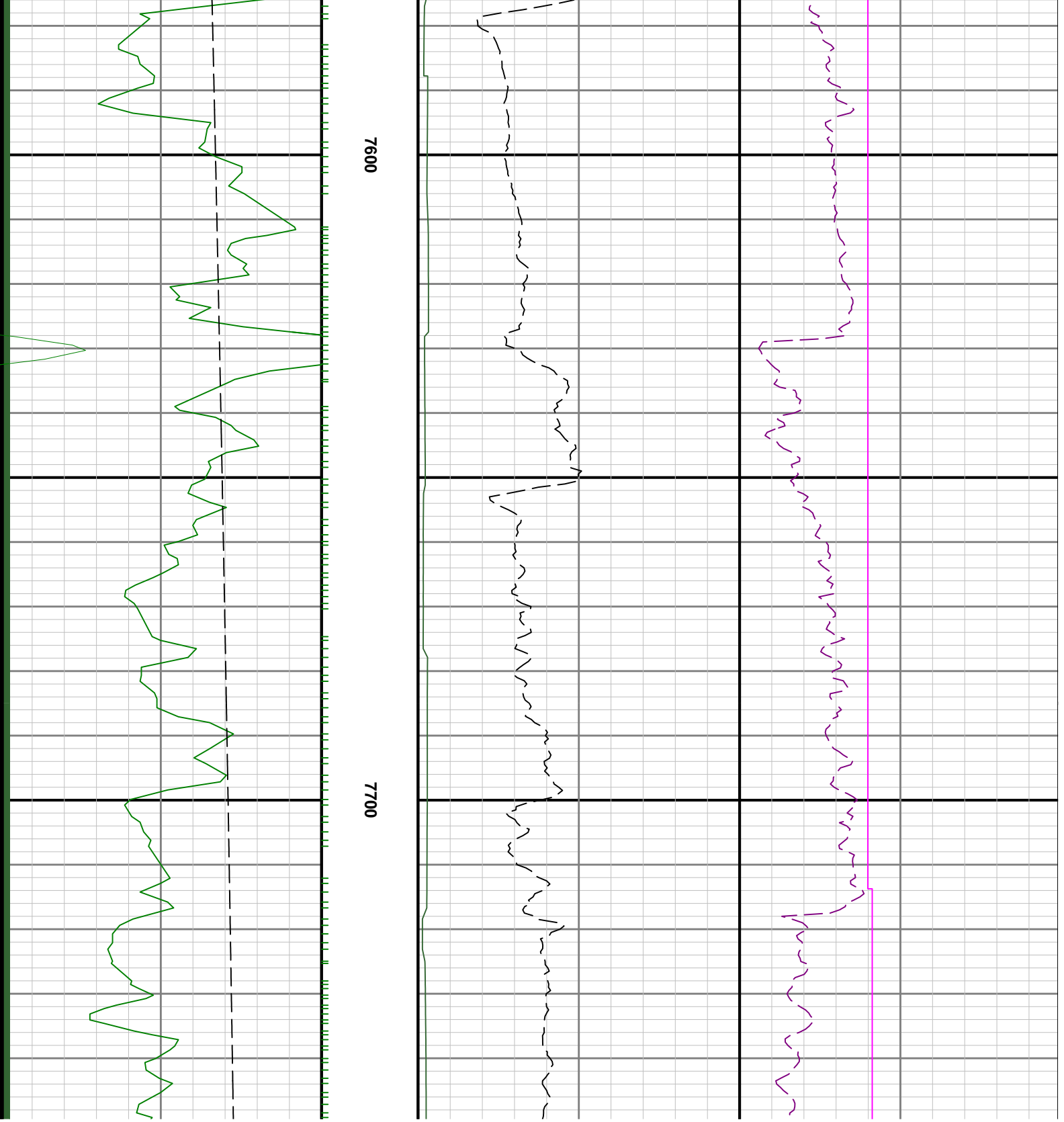


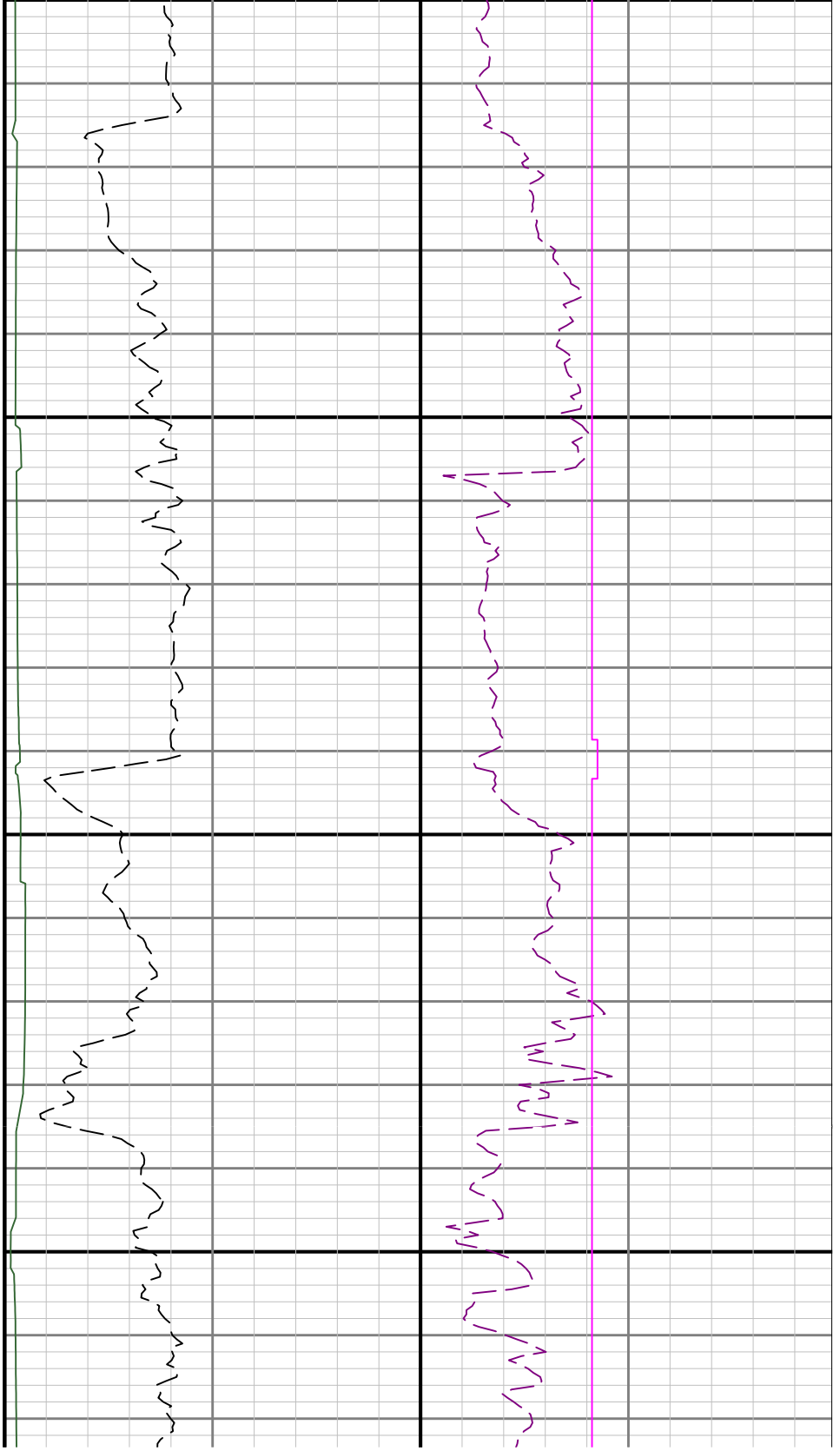




7500

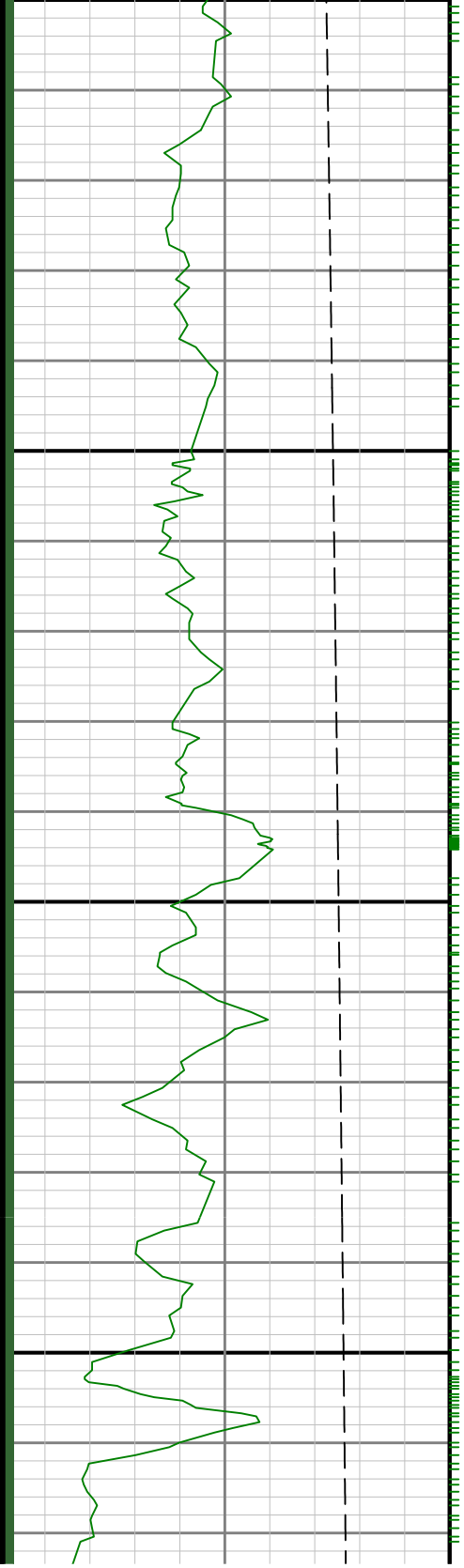


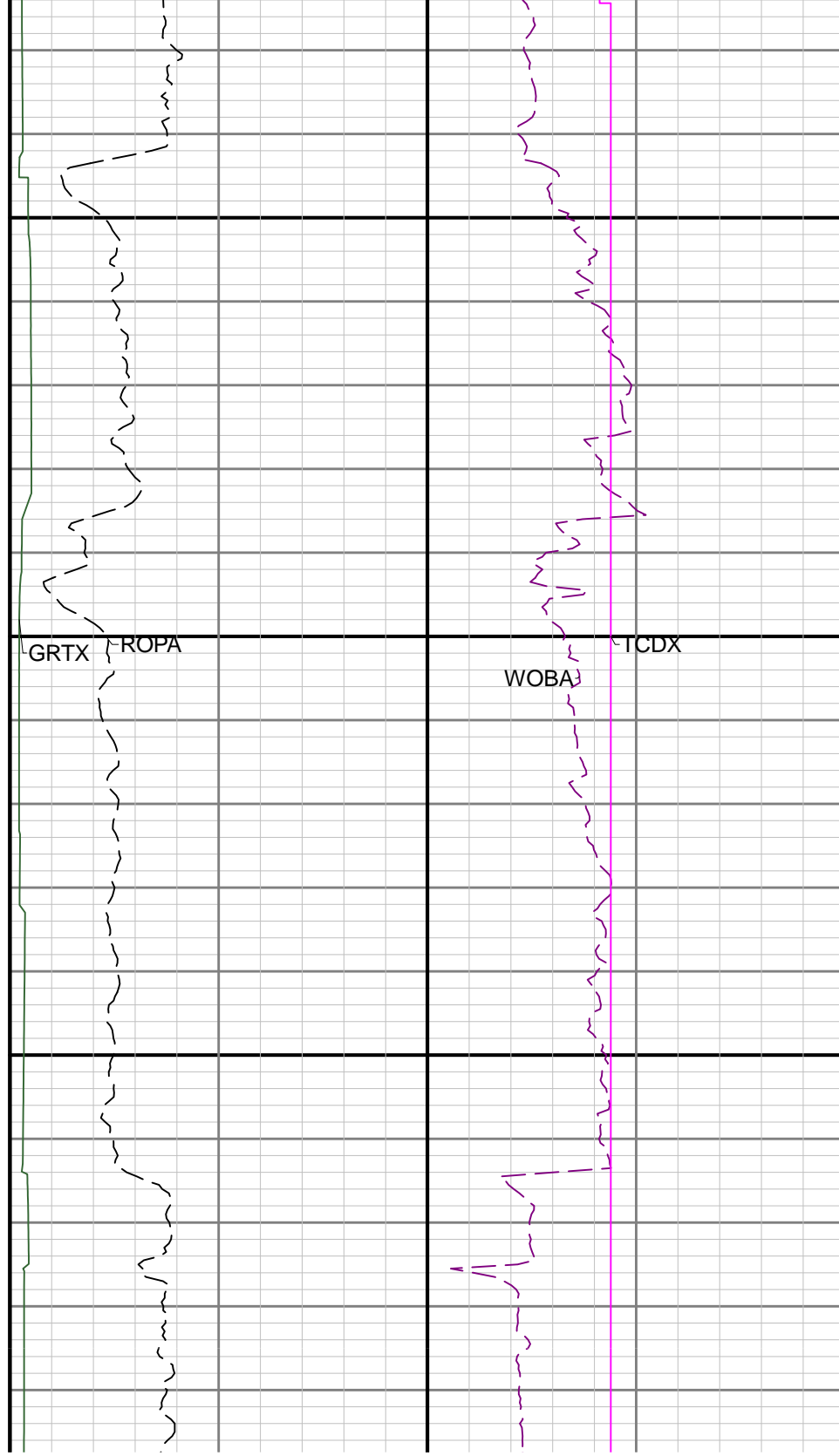
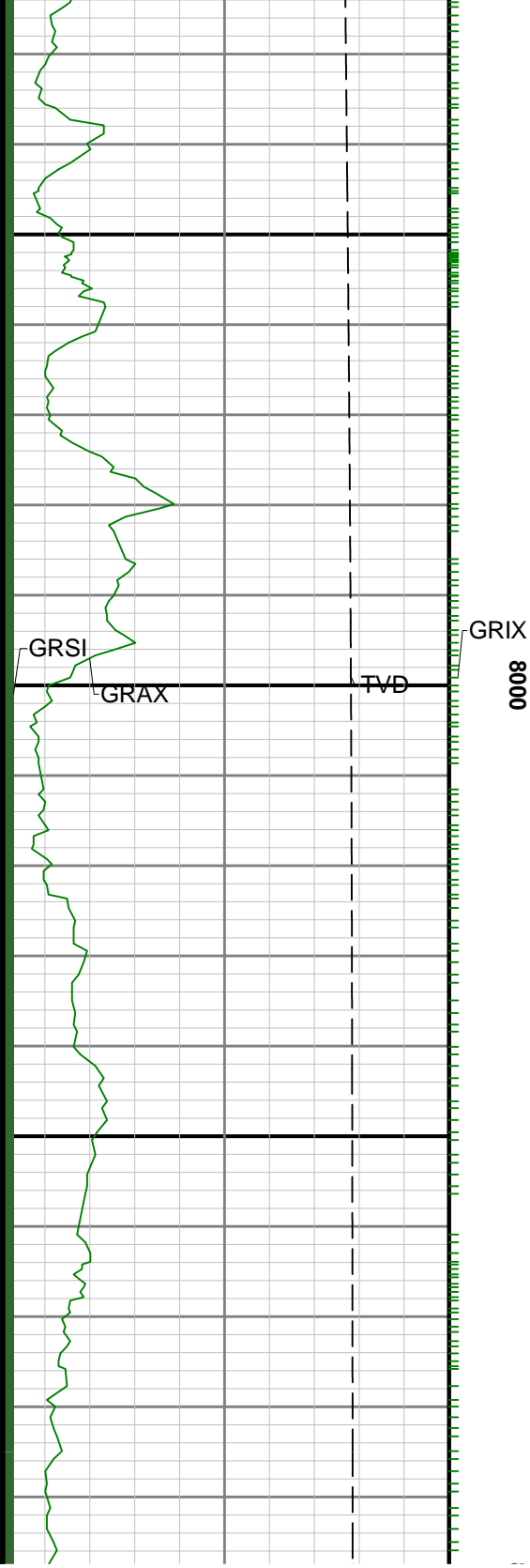


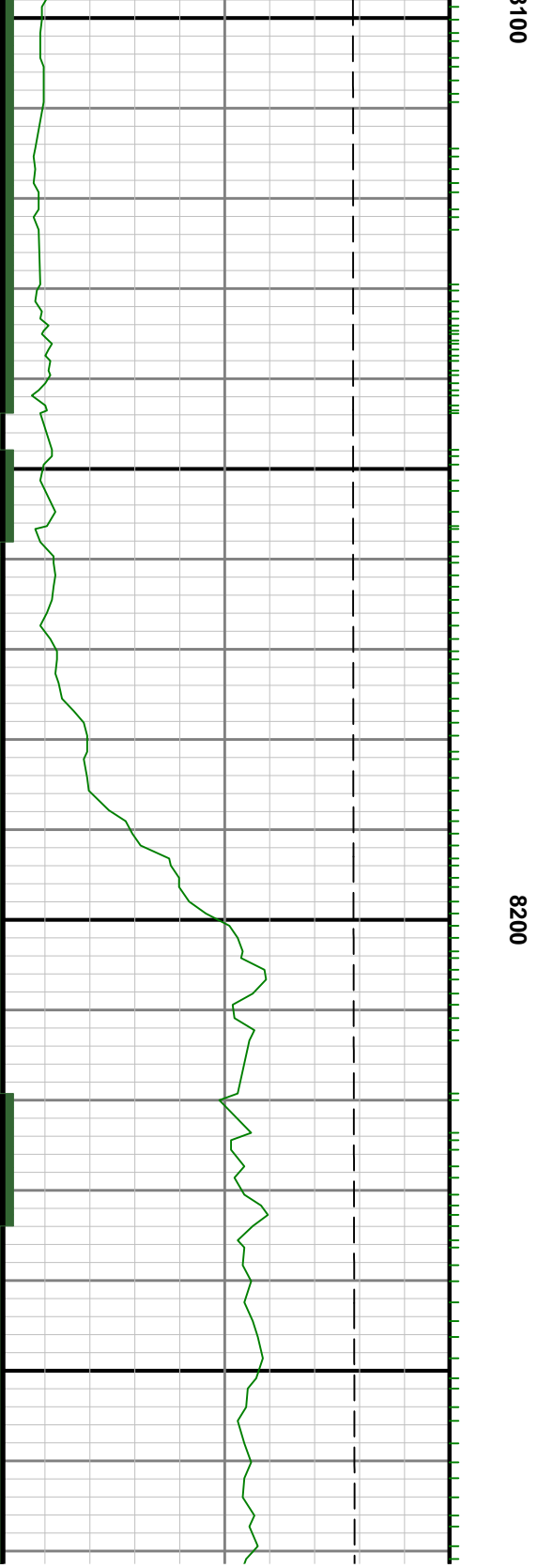
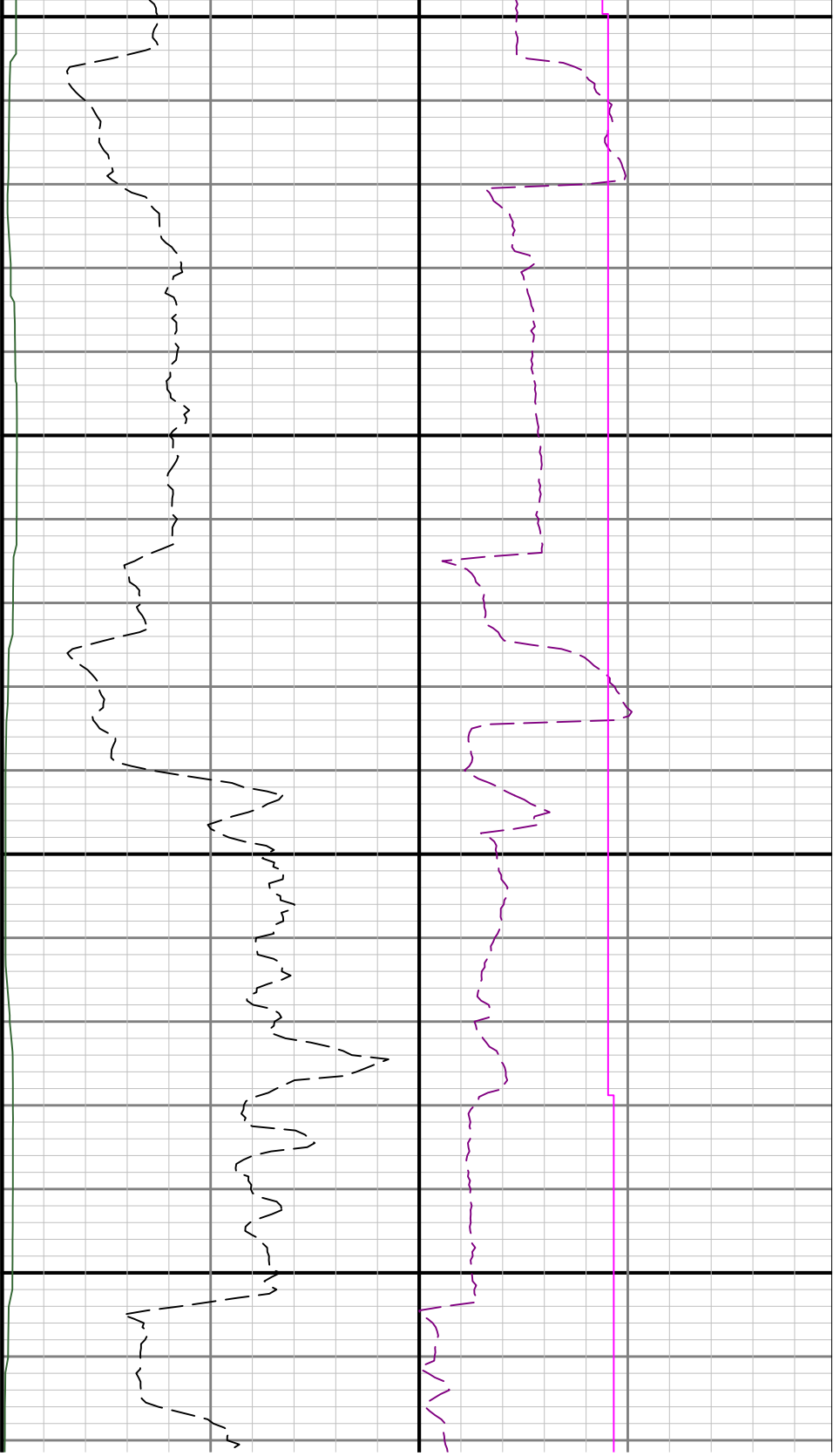


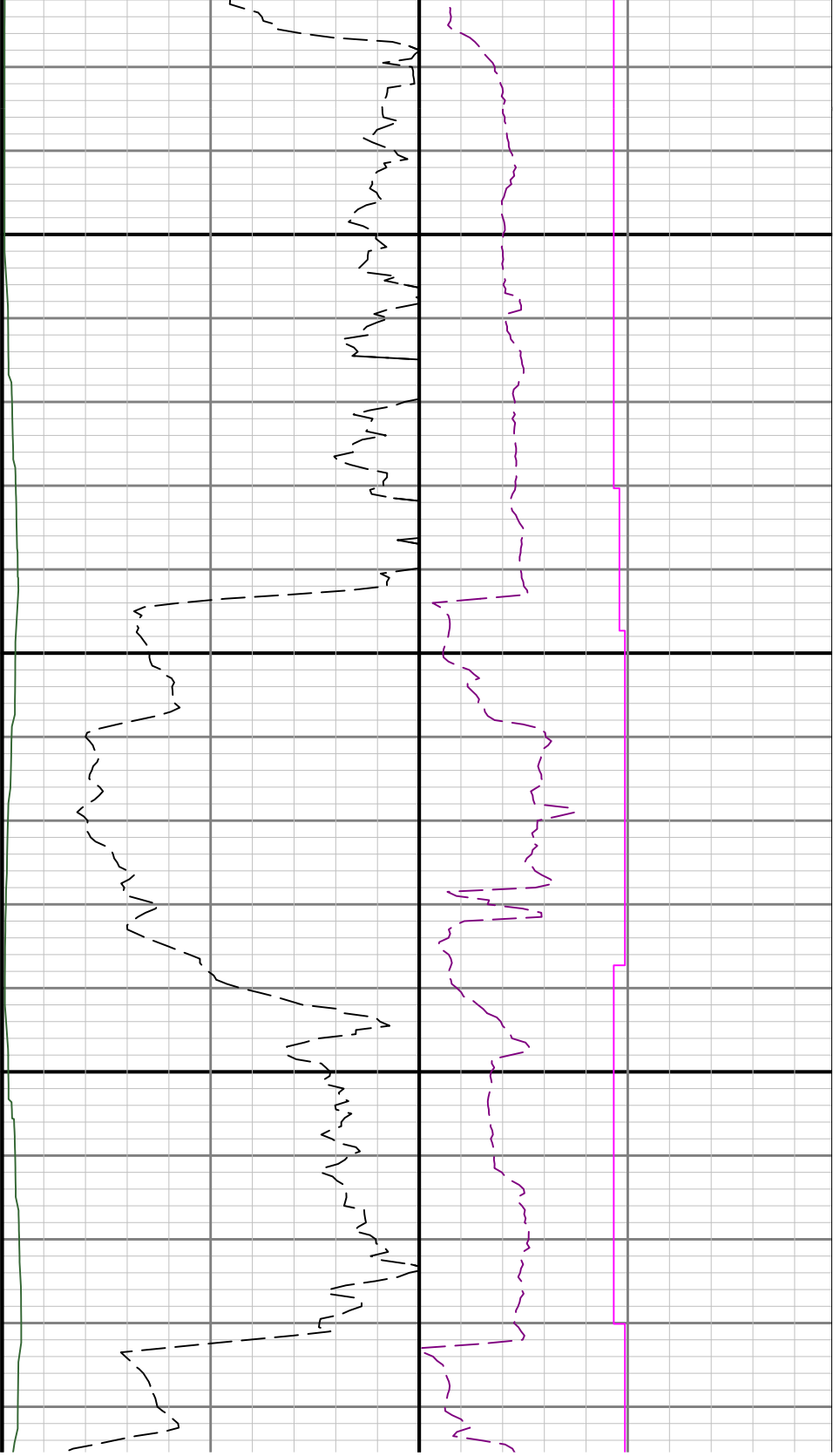
7800

7900



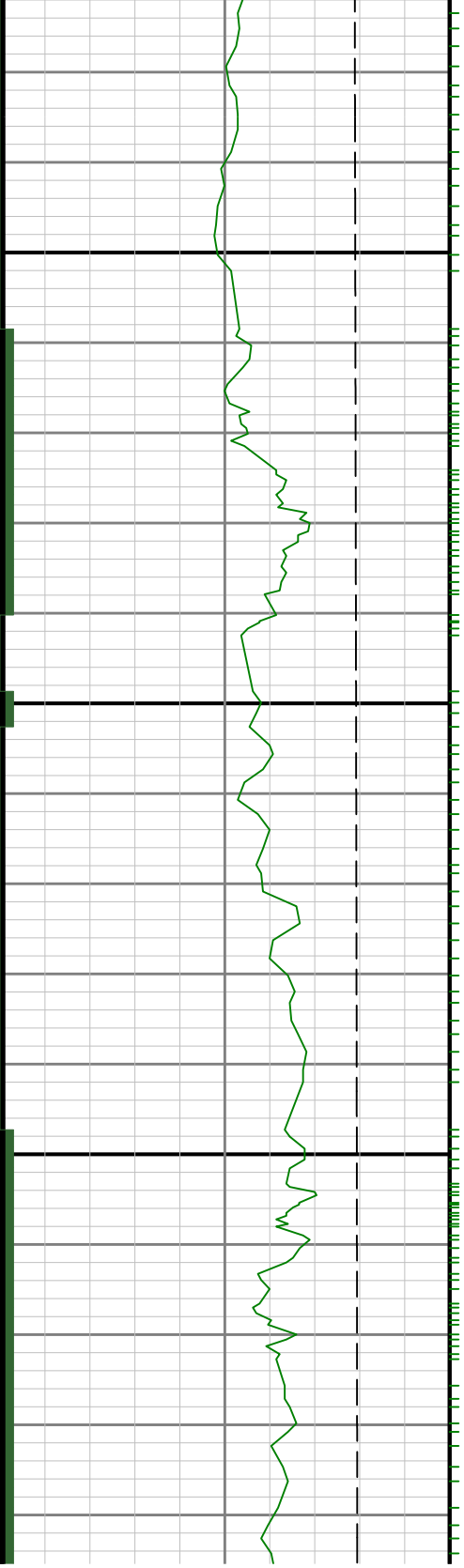


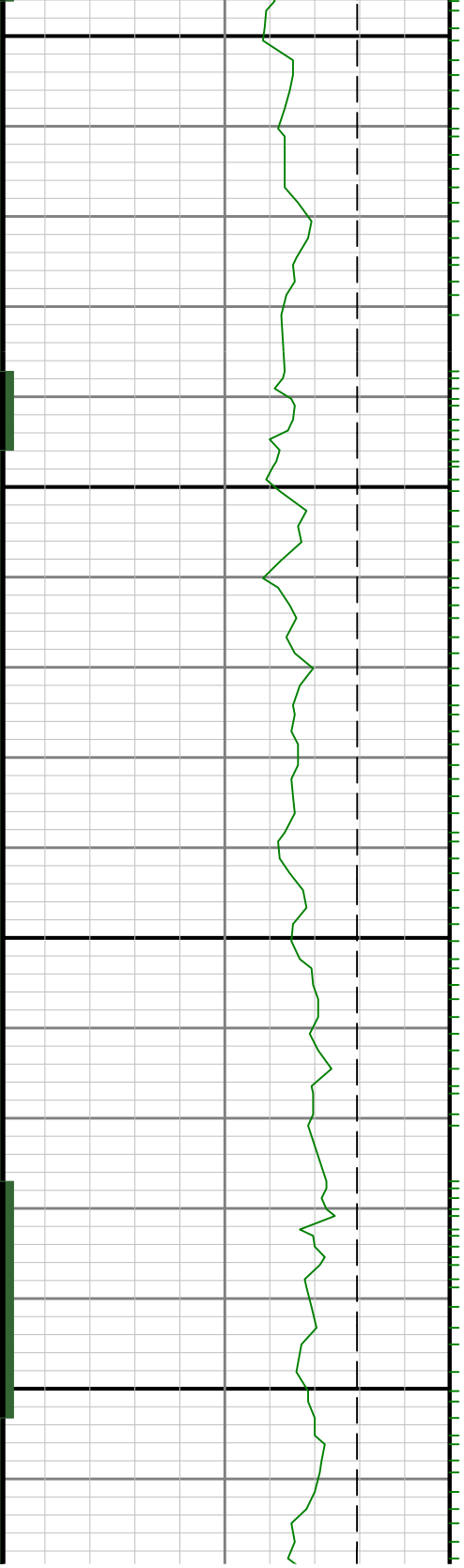




8300

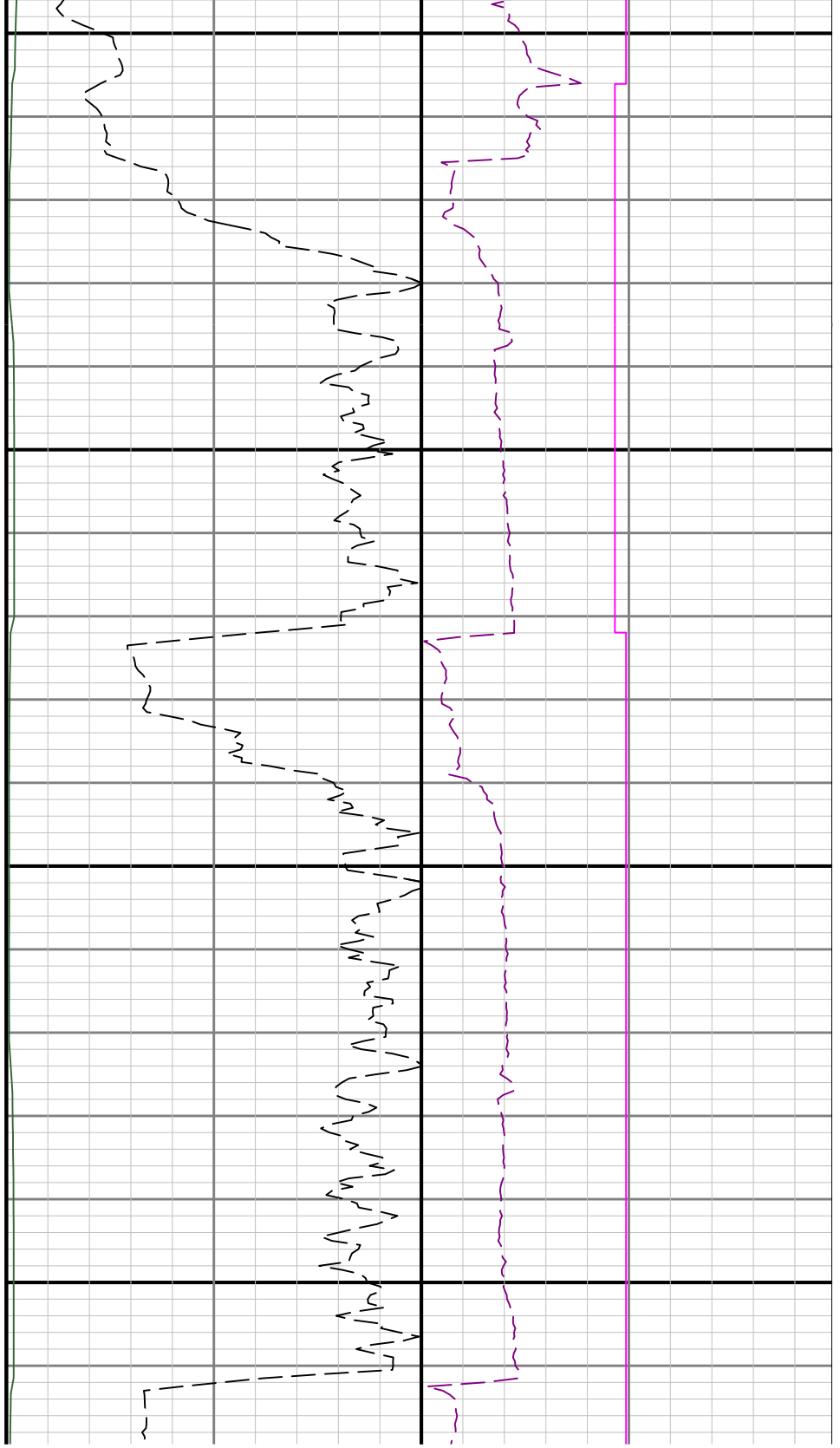
8400





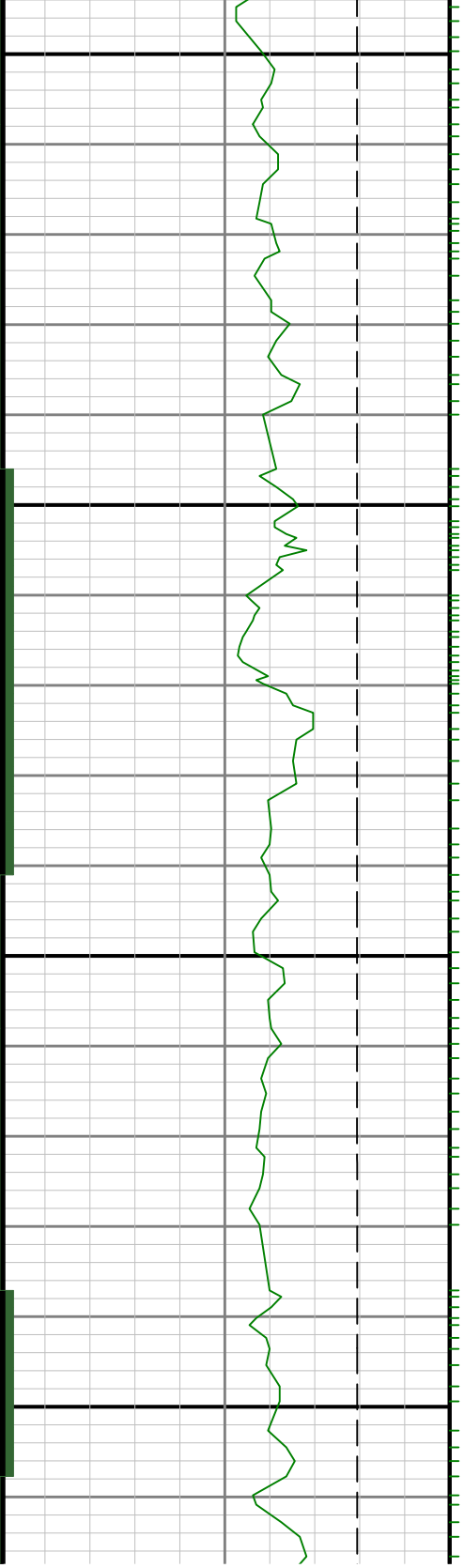
8600

8500



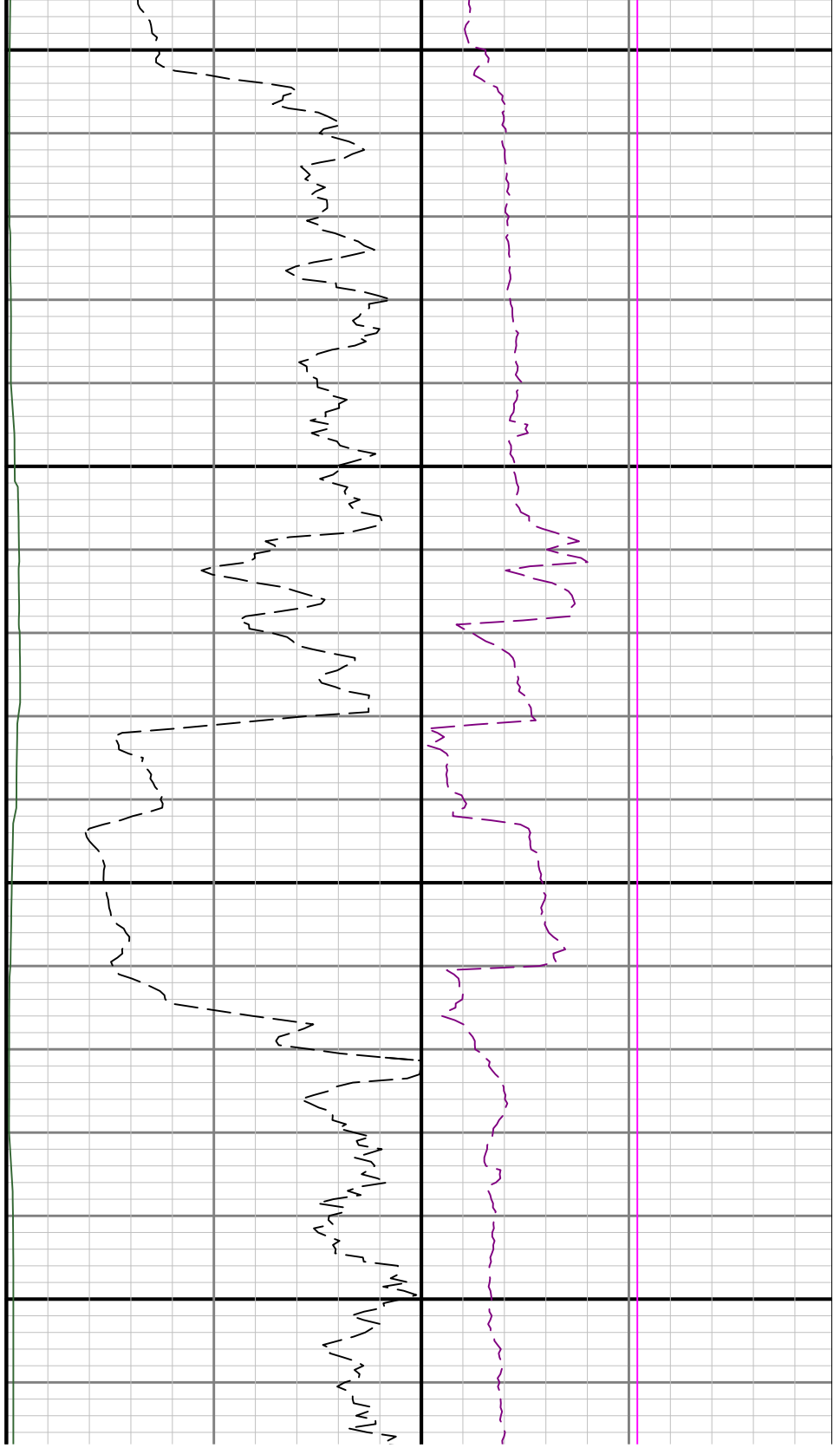


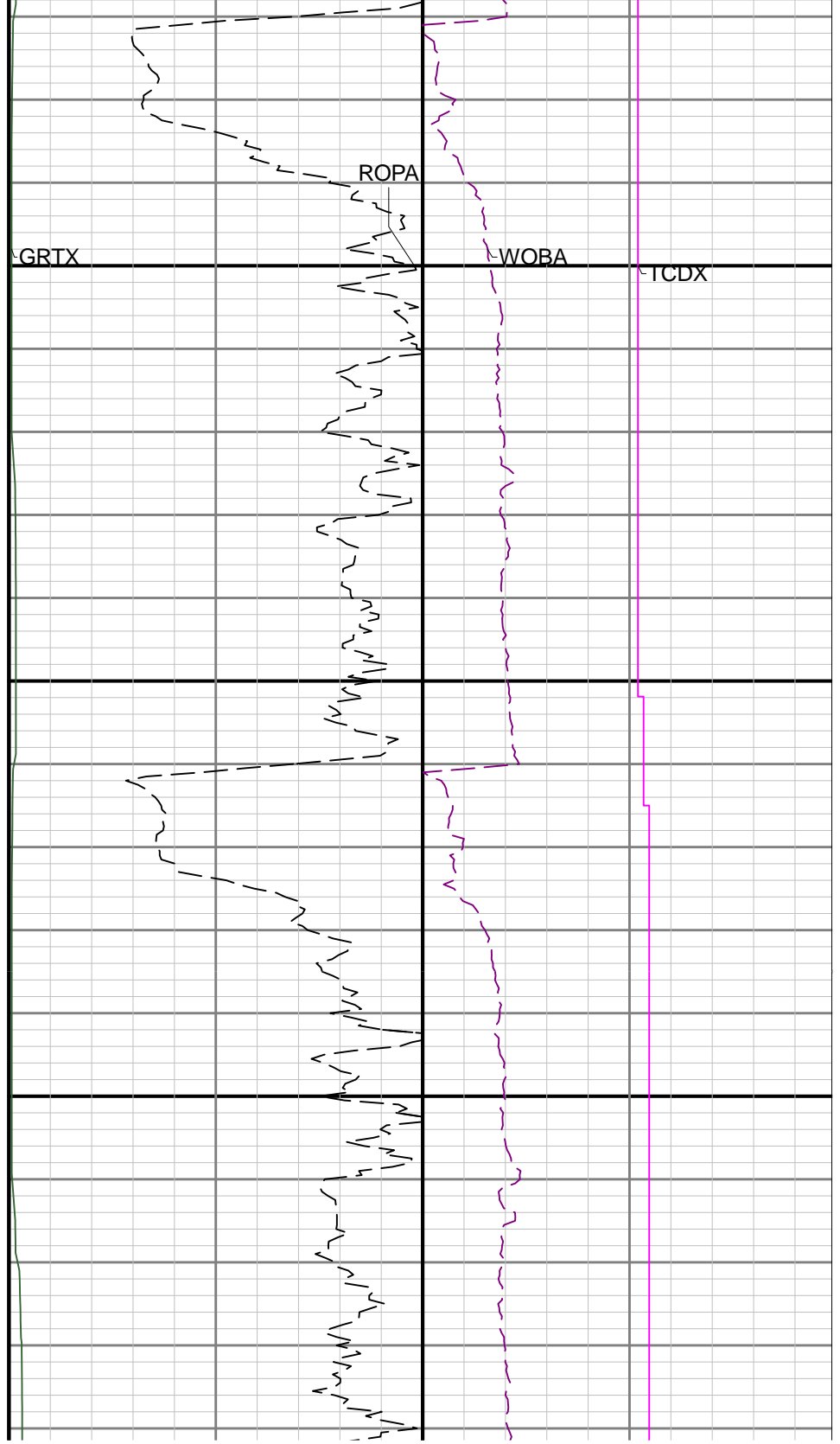
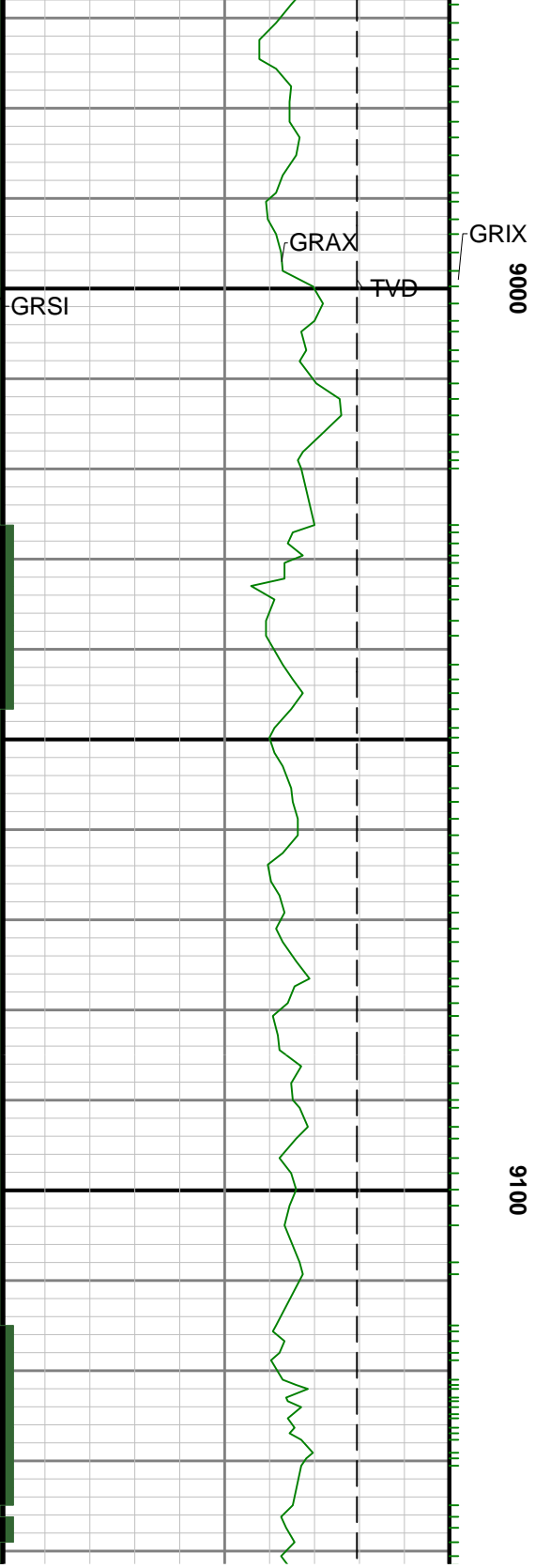


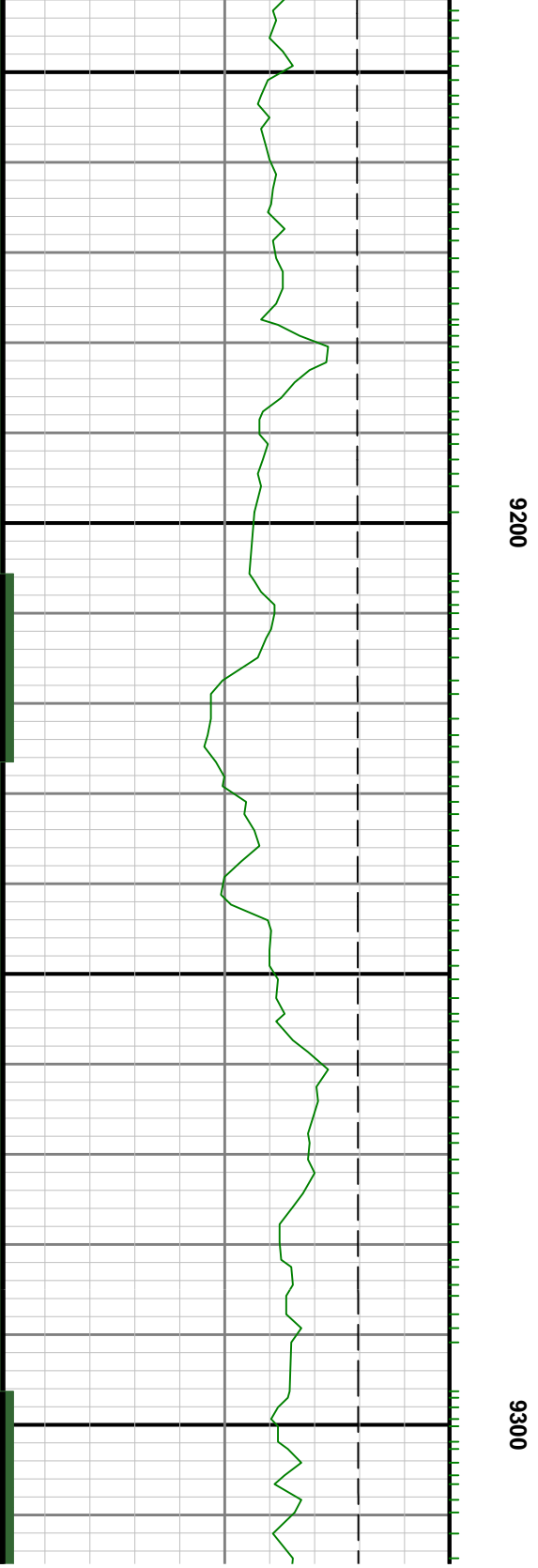
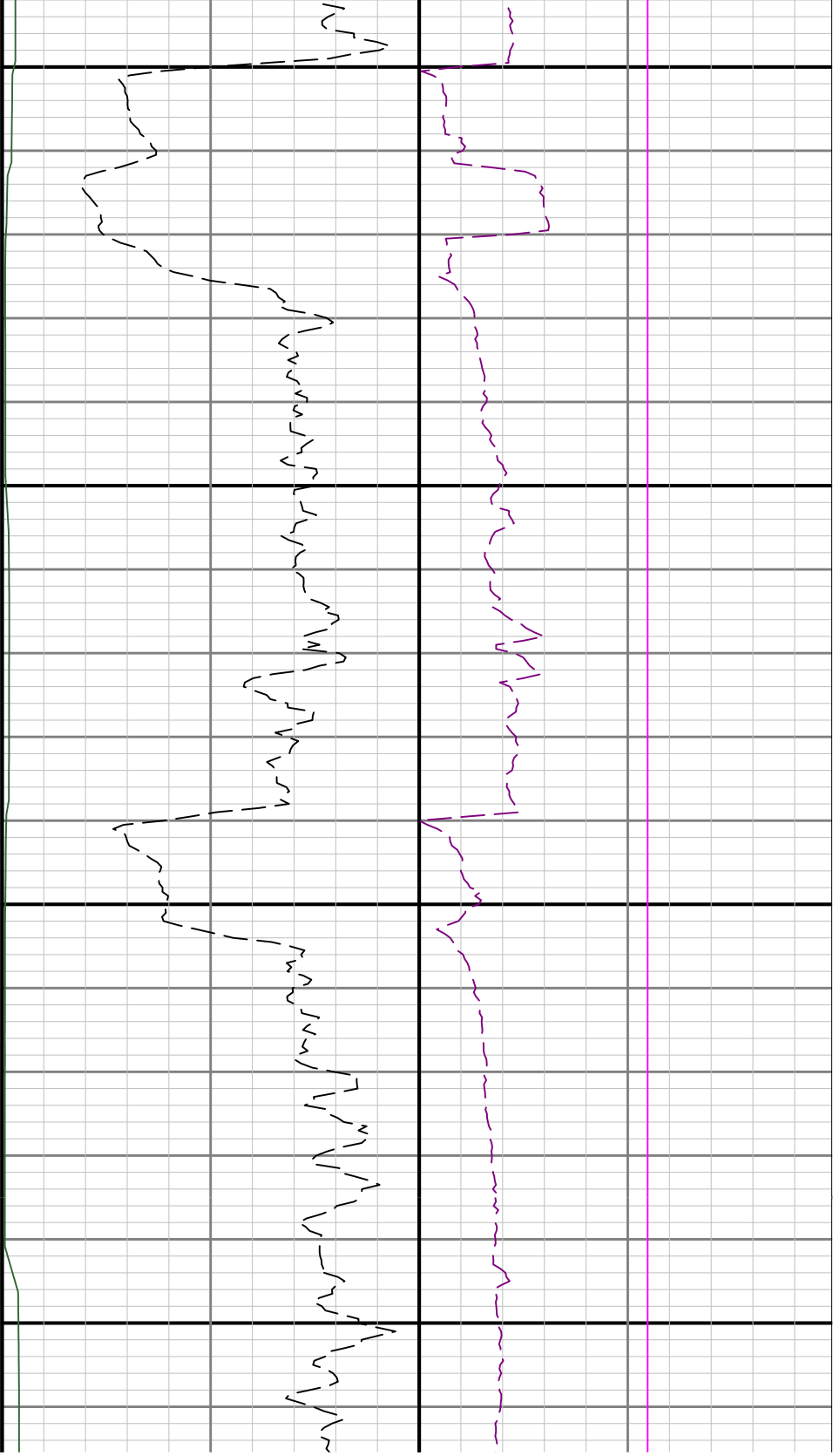


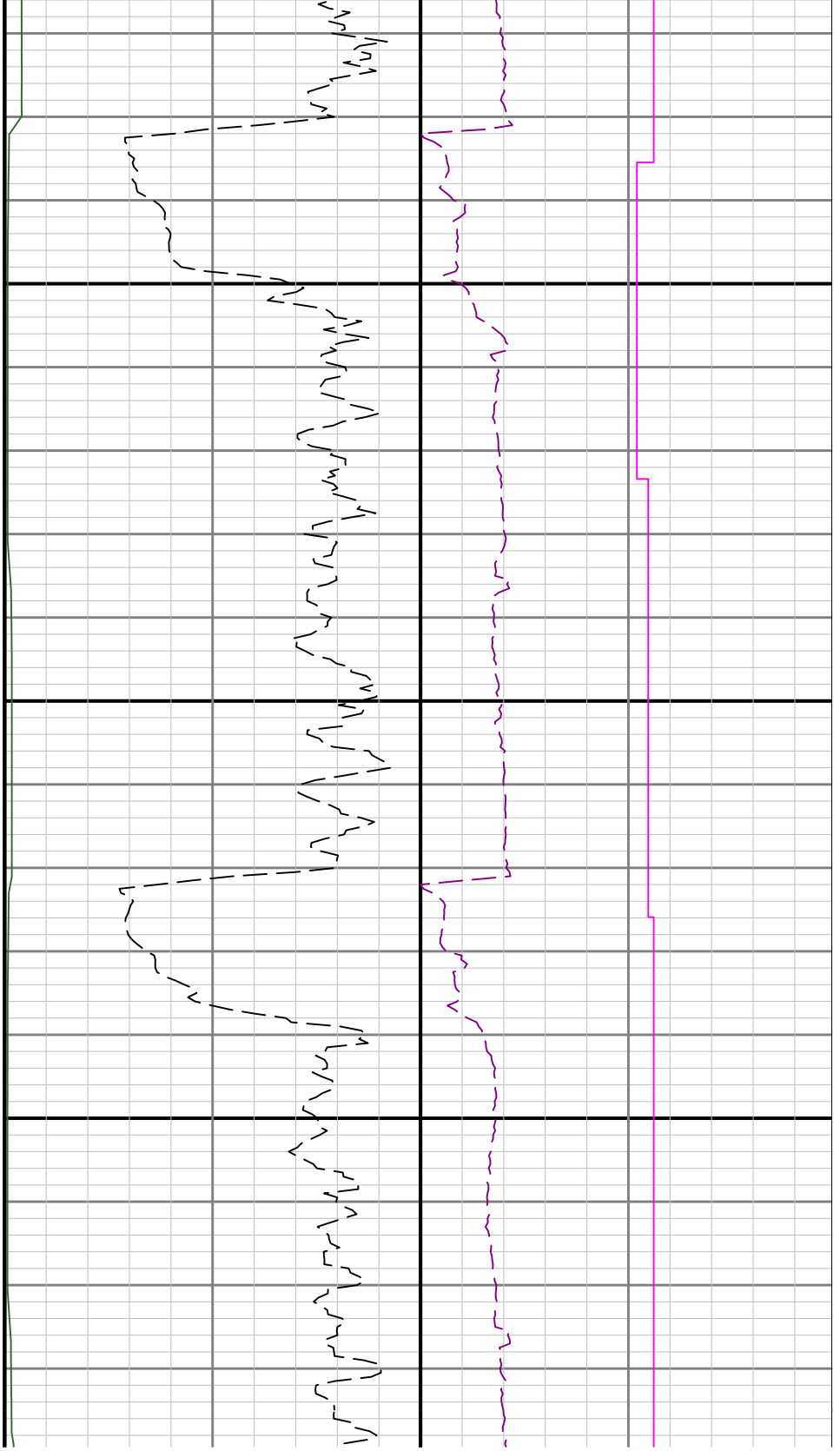
0088

8900

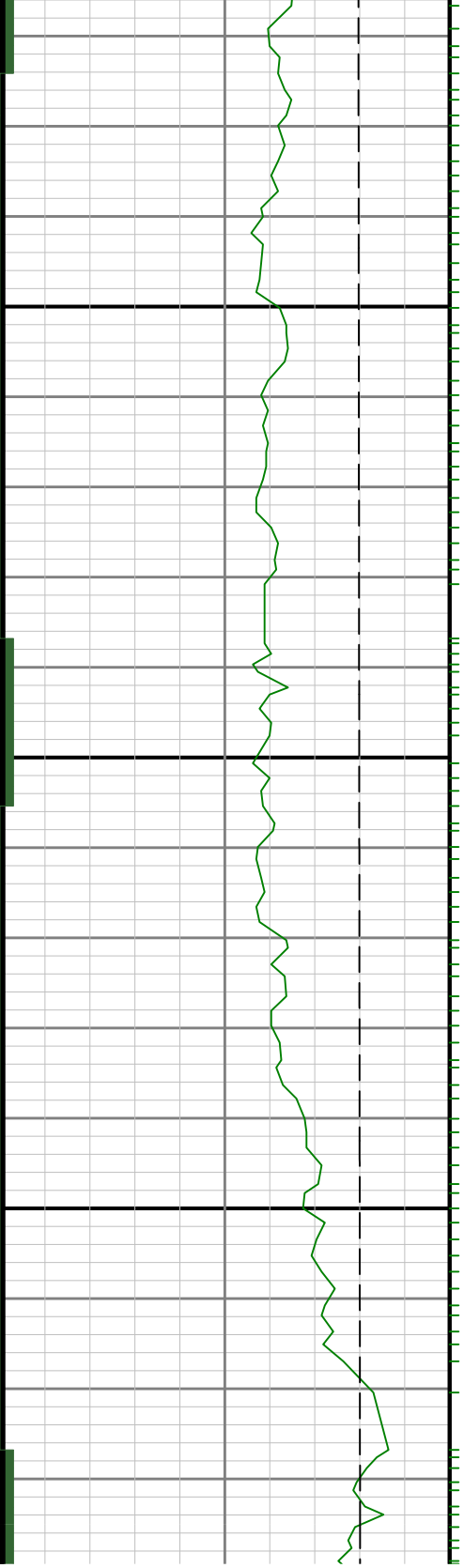


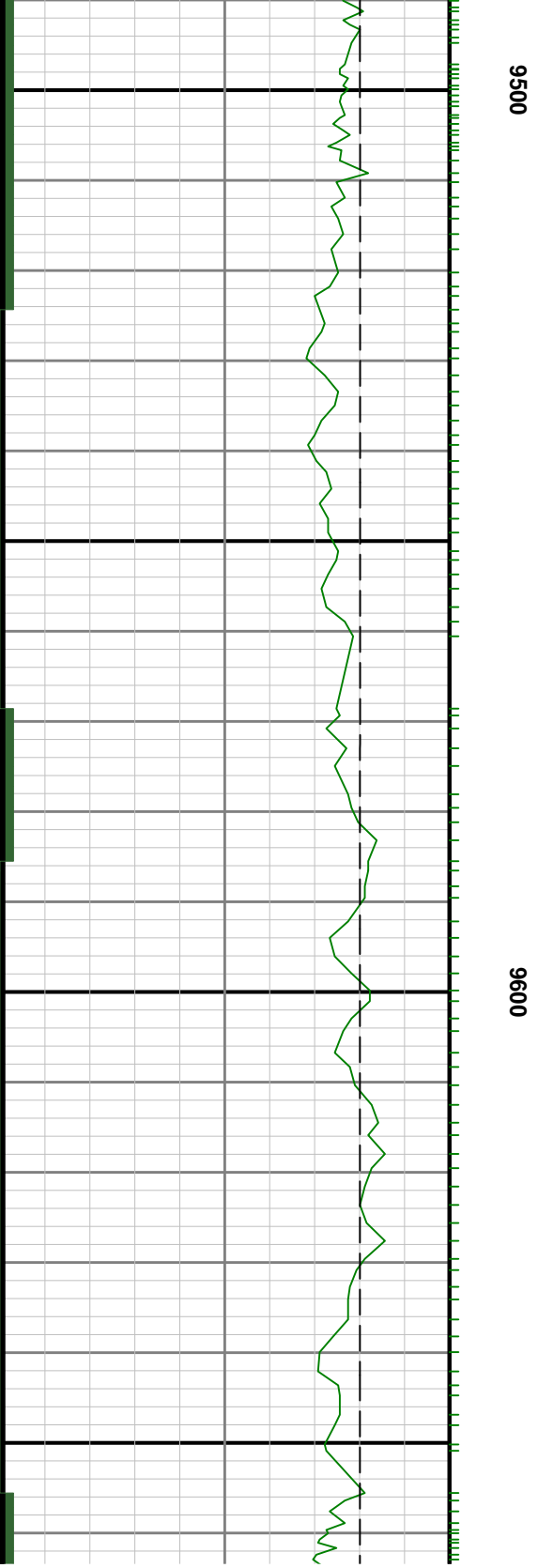
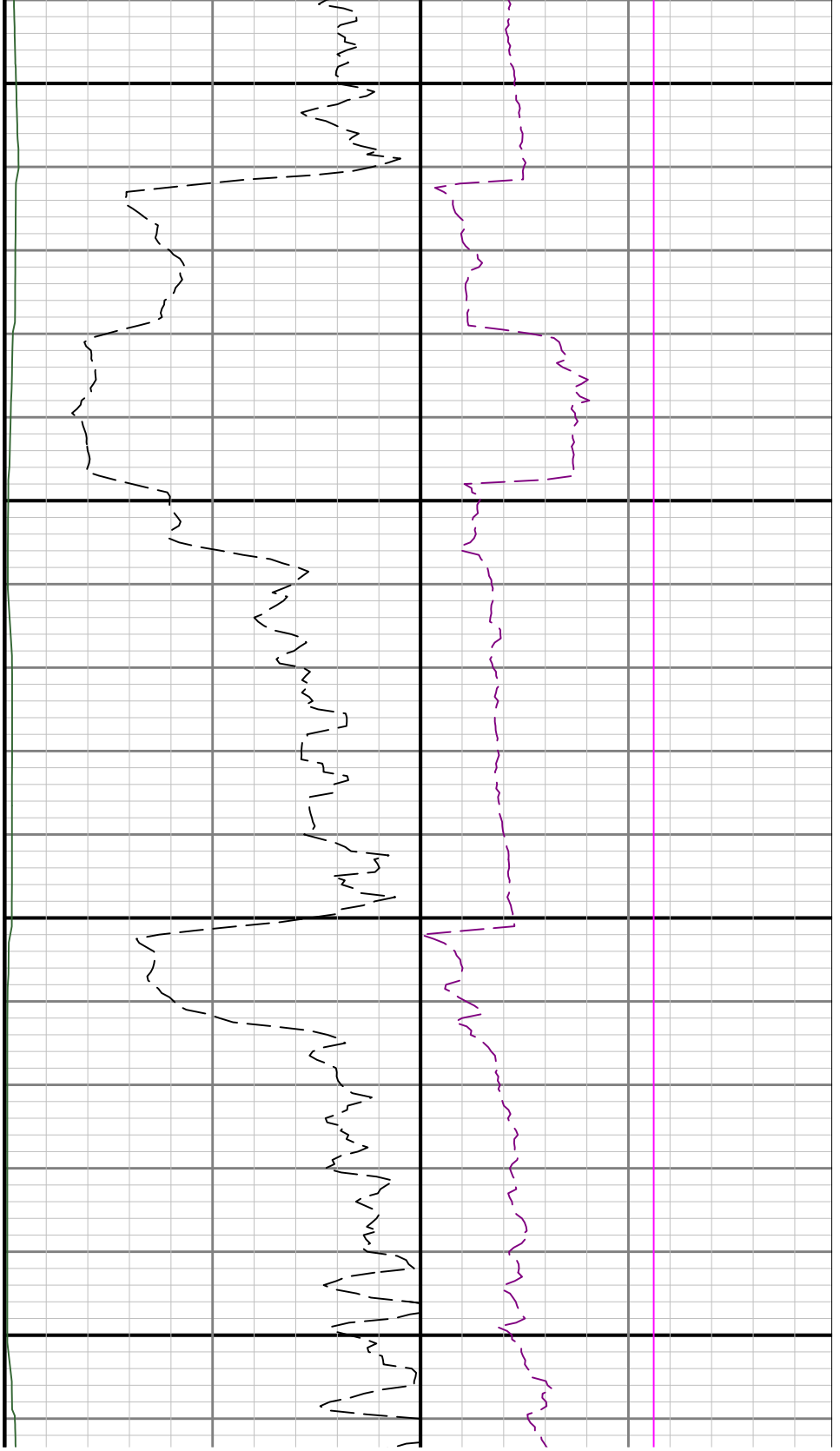


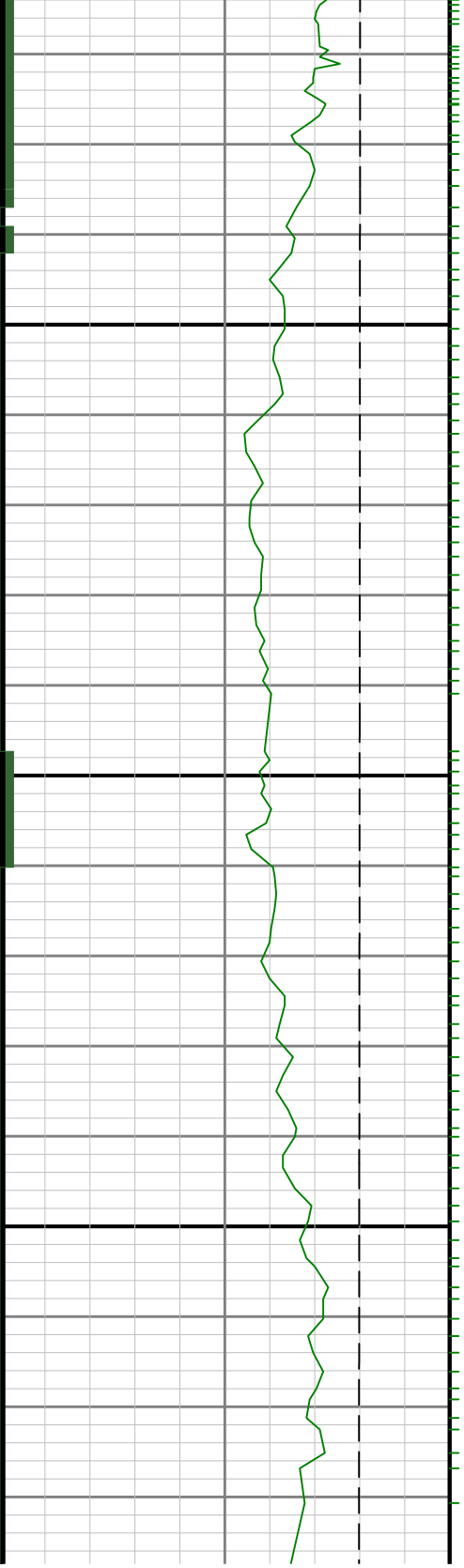




9400

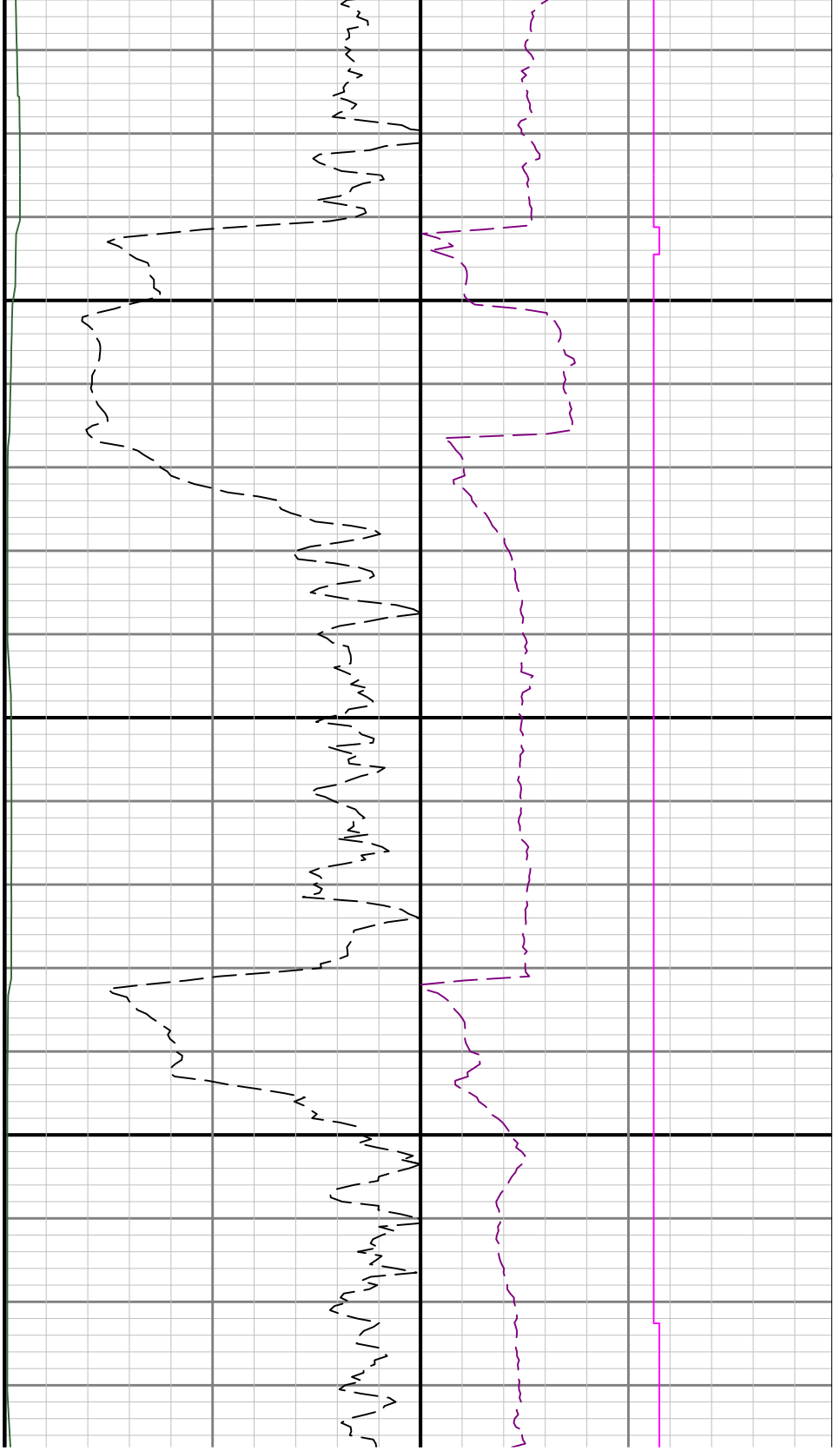


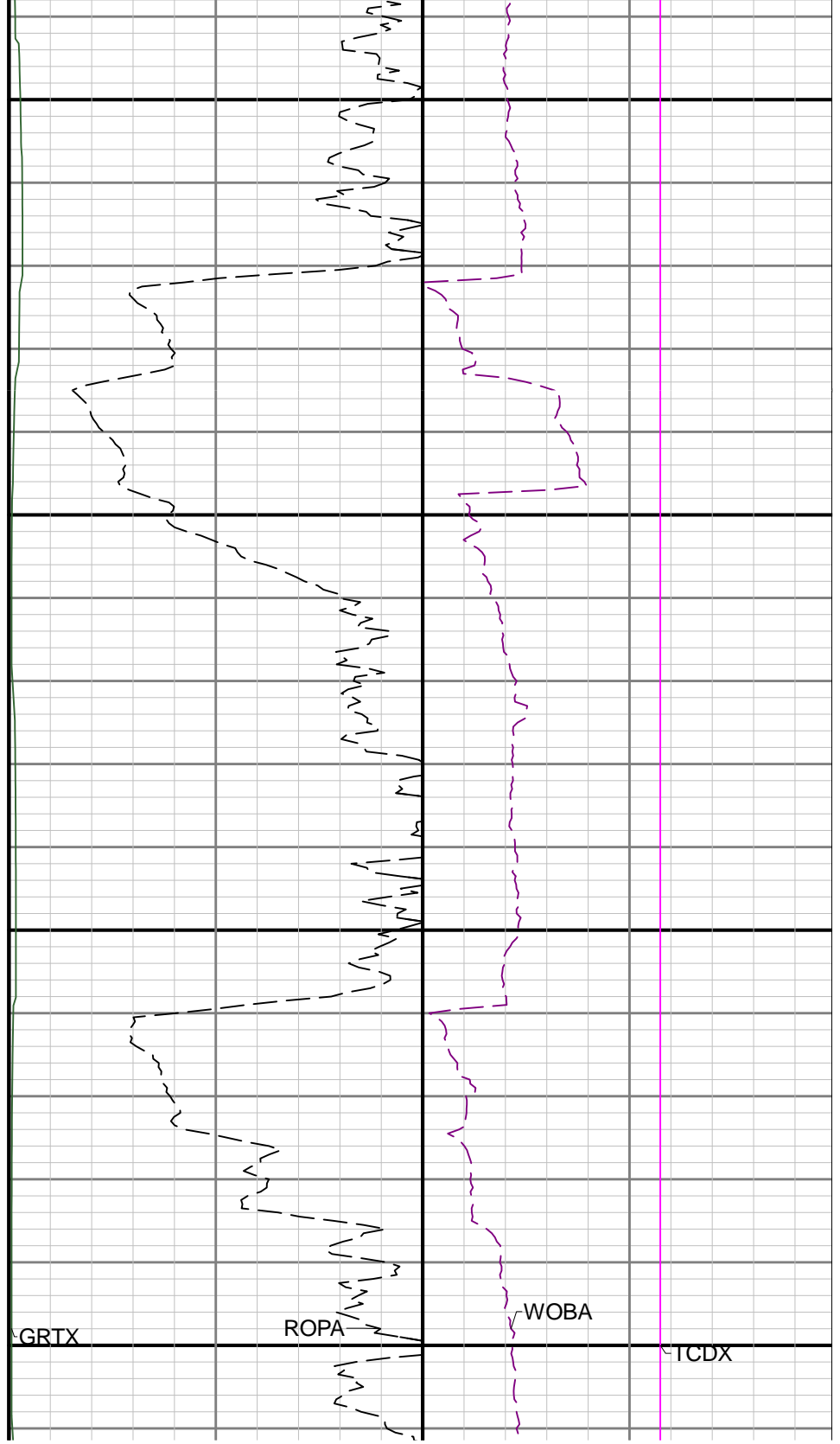
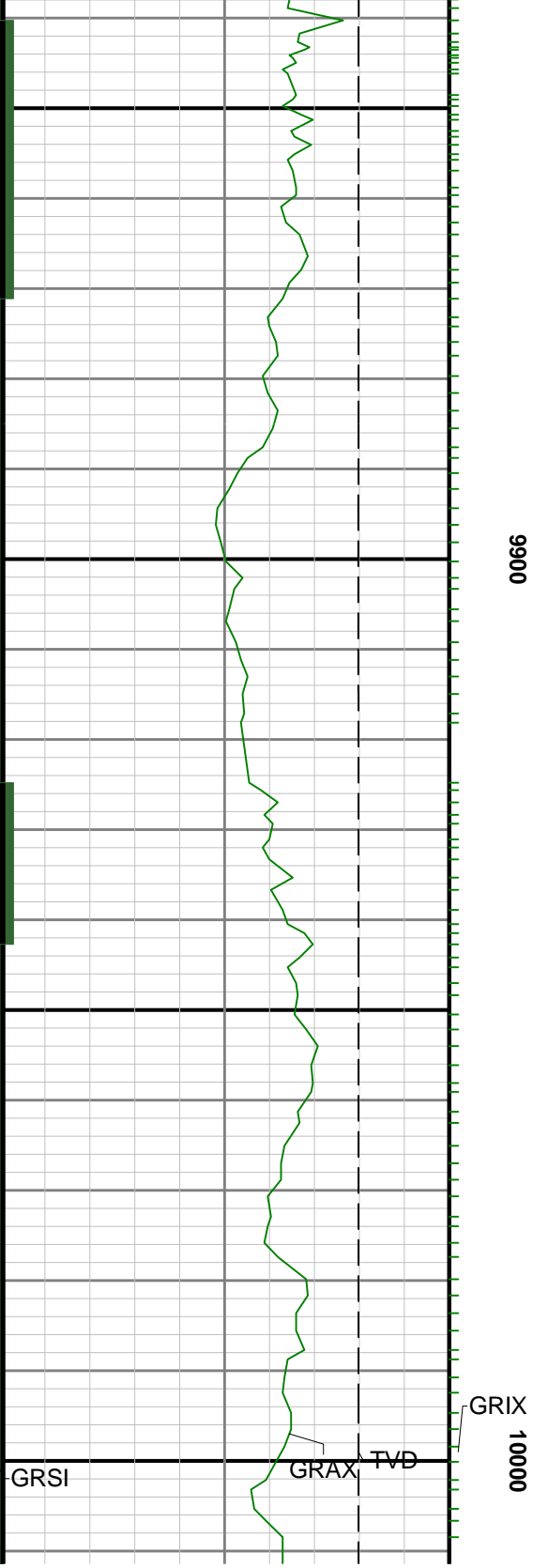




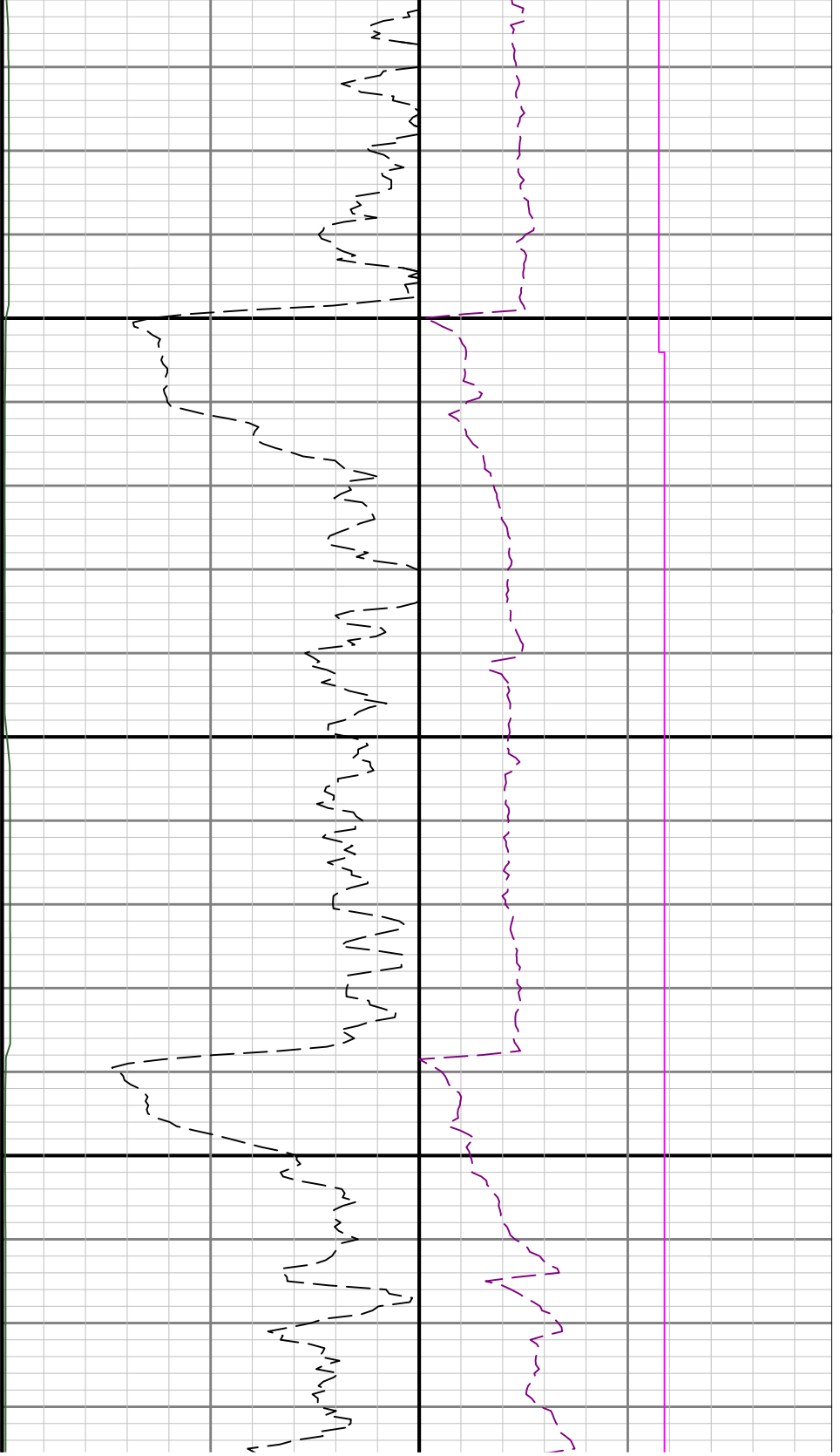
9700

9806

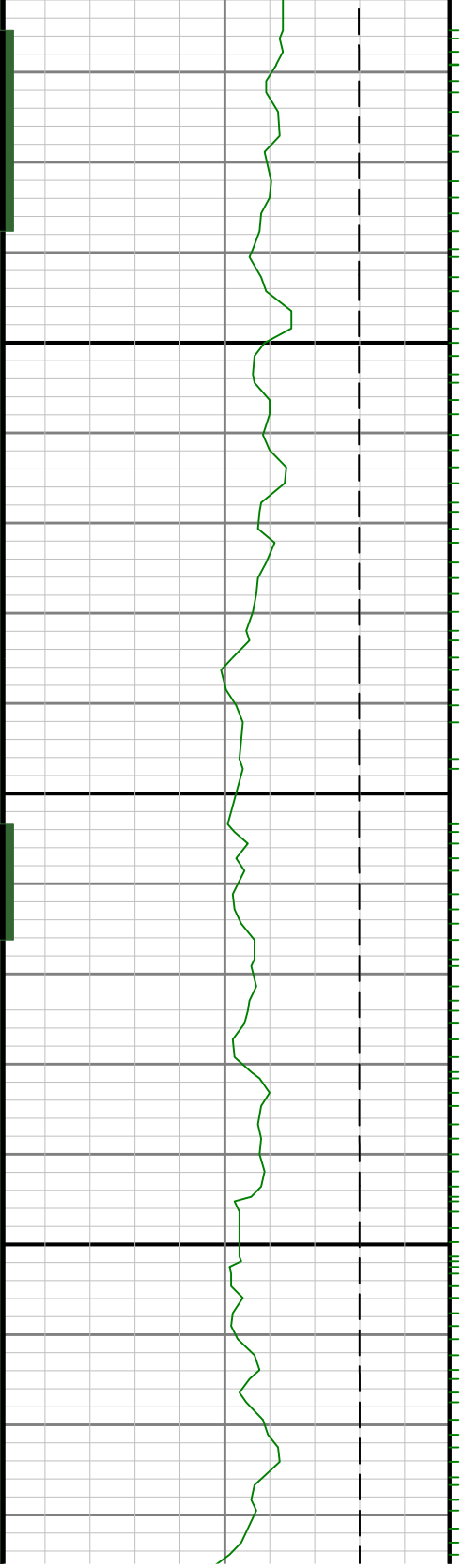


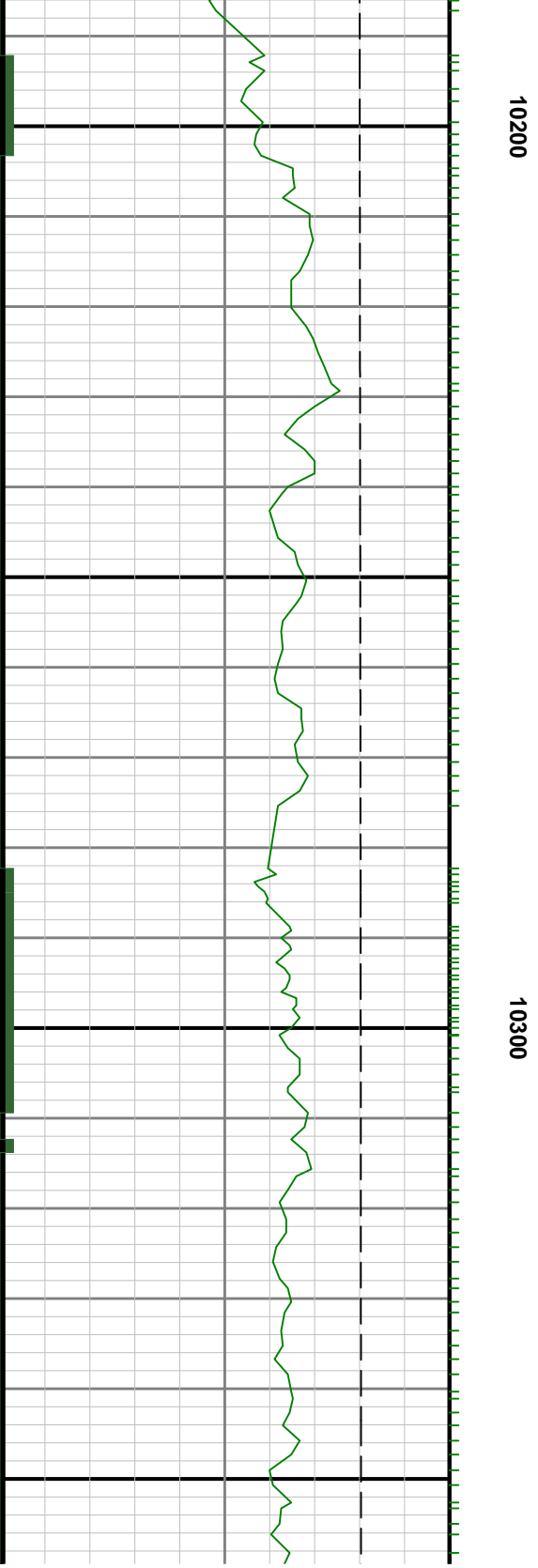


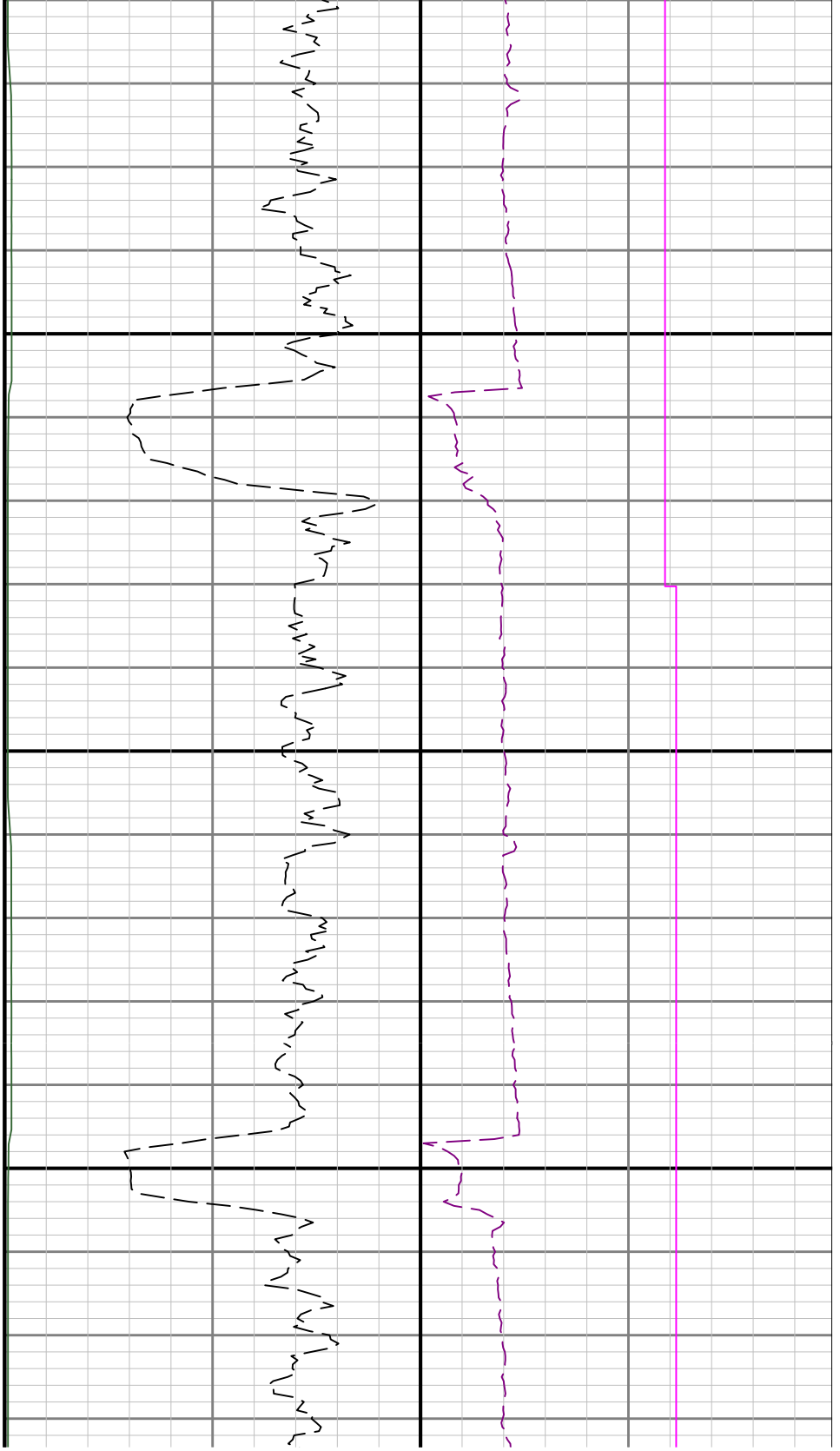




10100

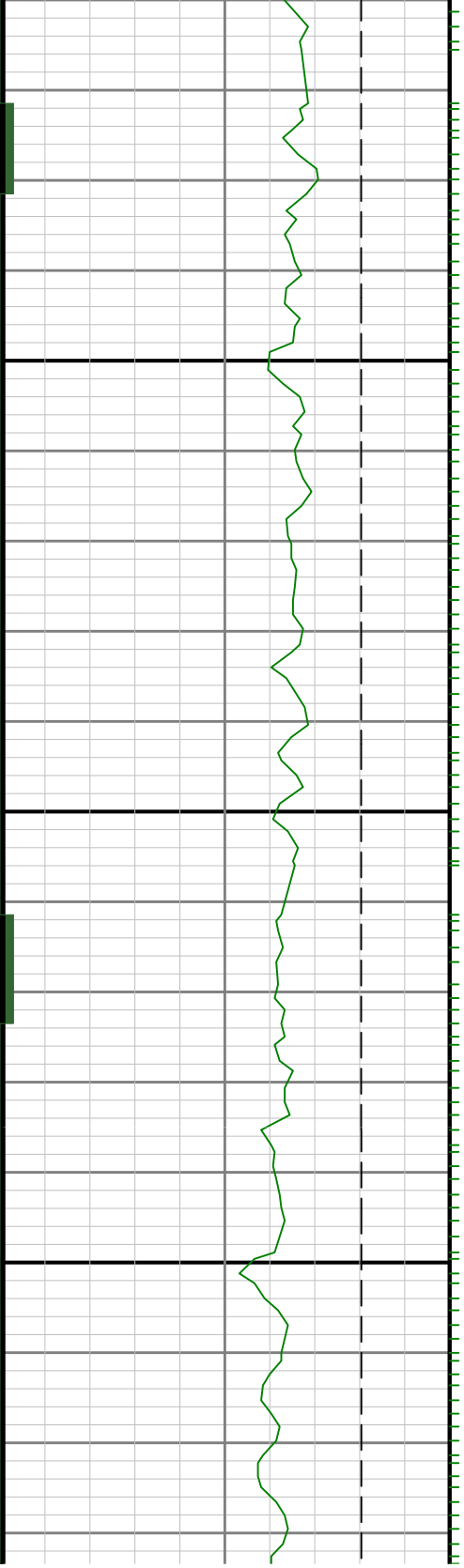


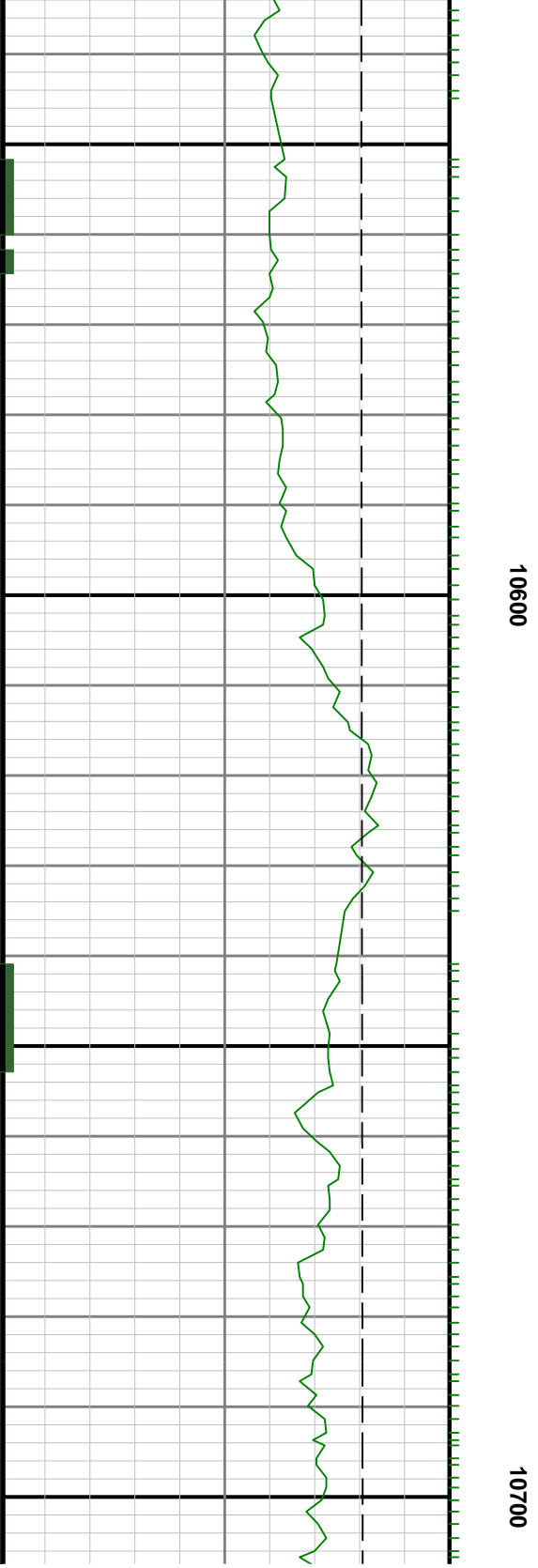
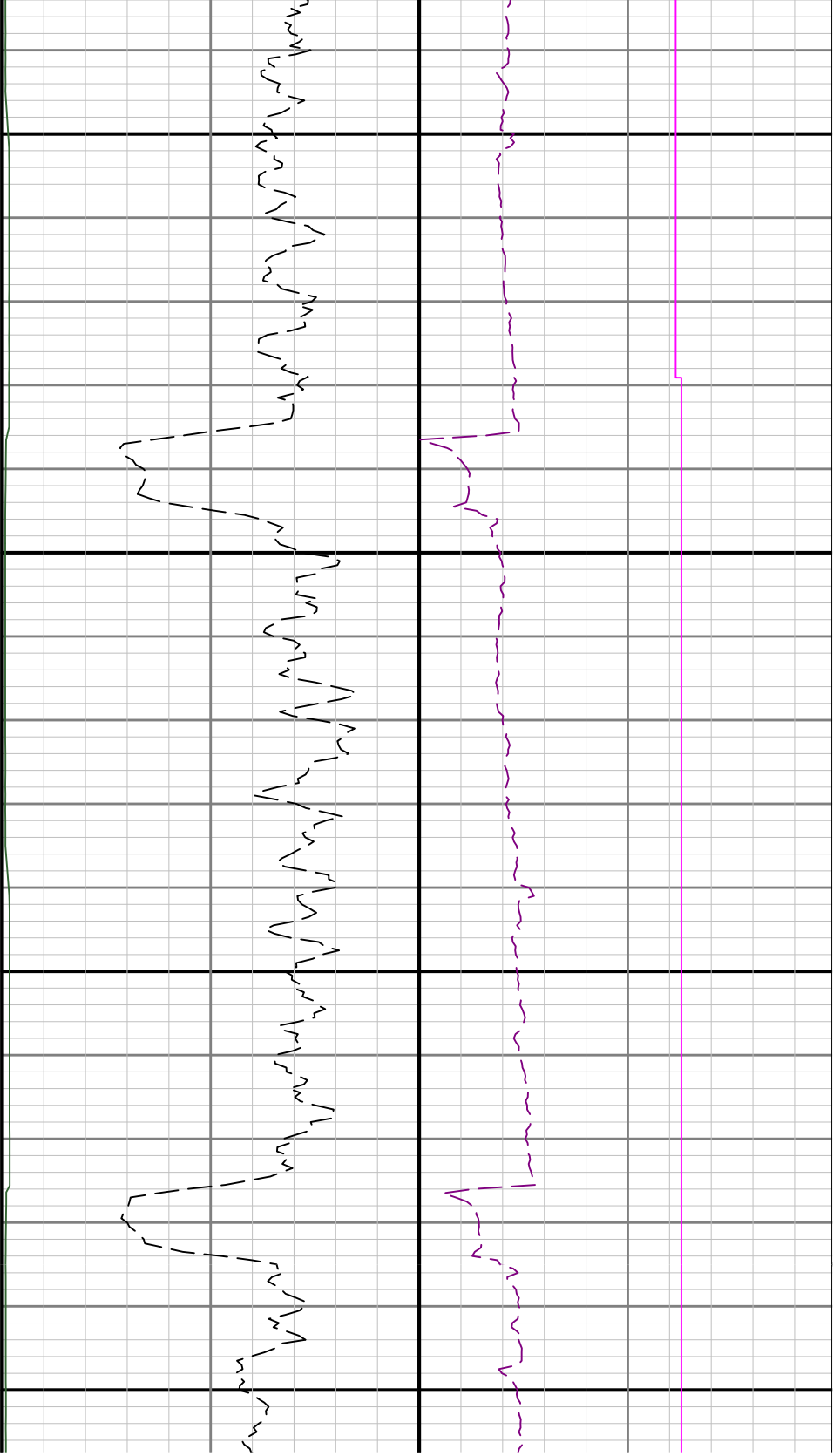




10400

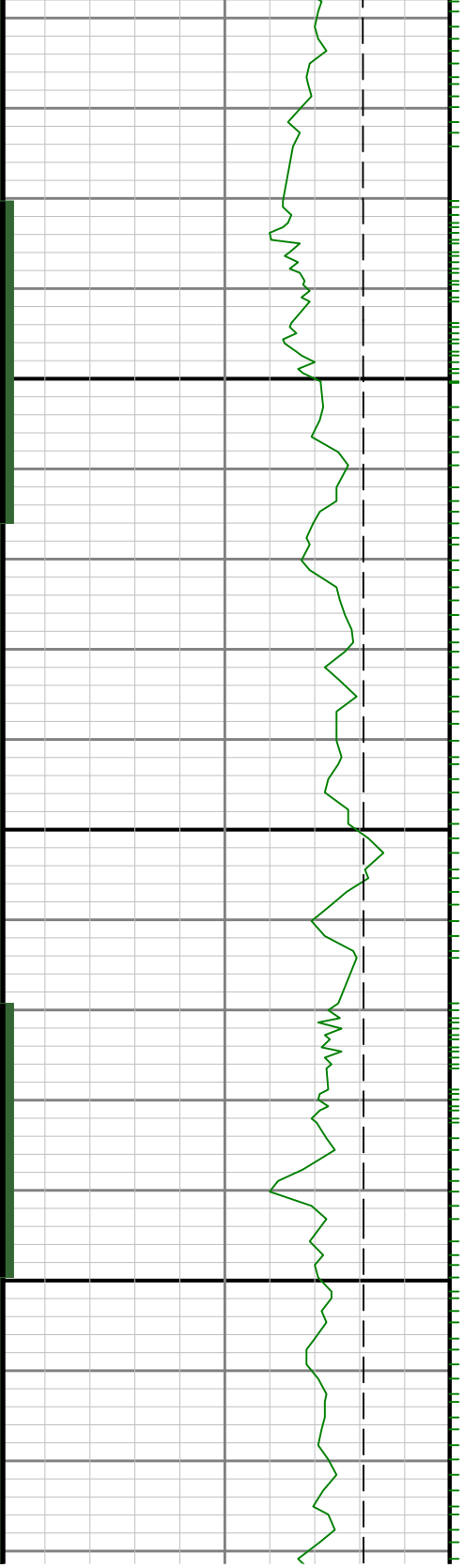
10500

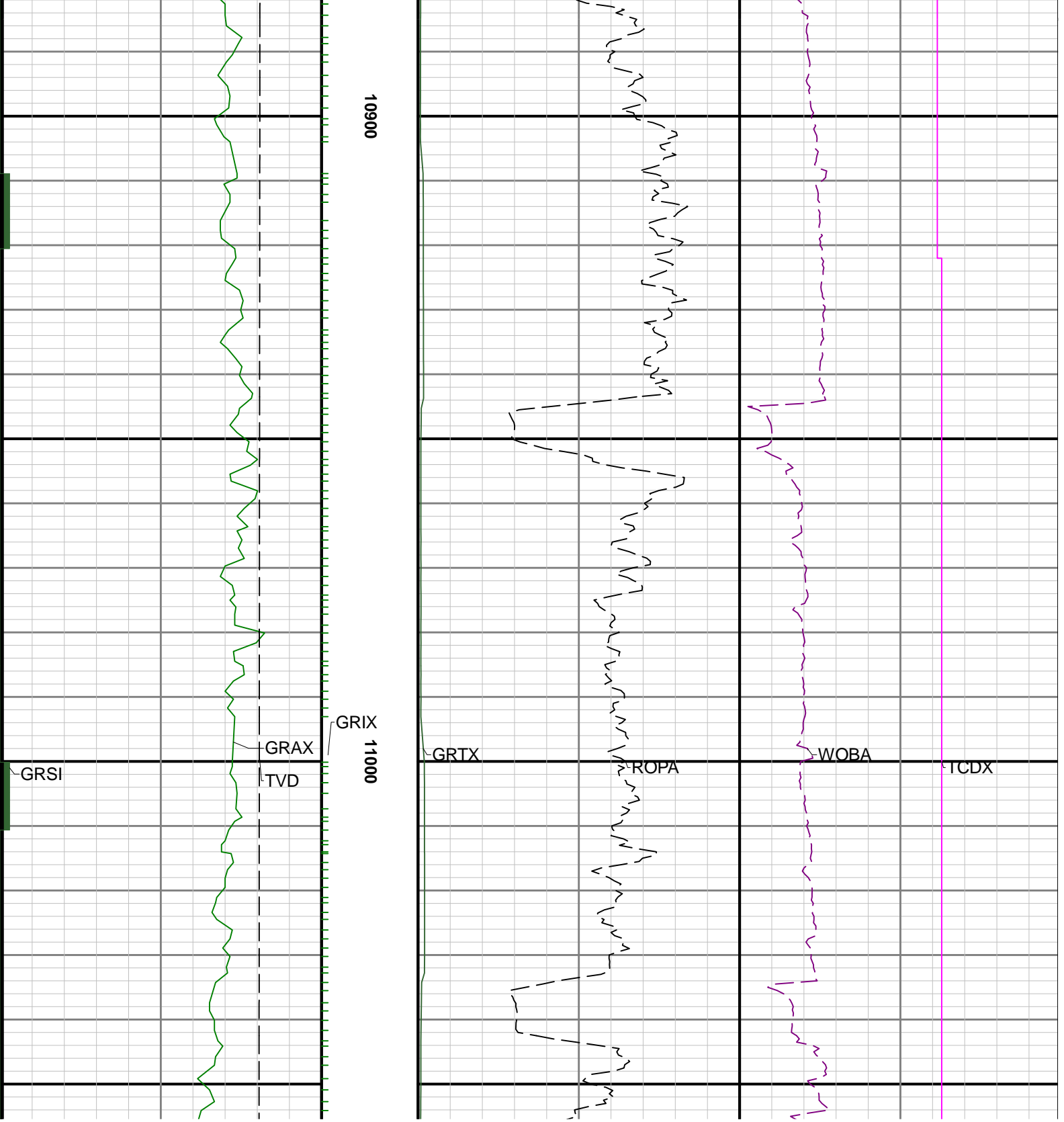


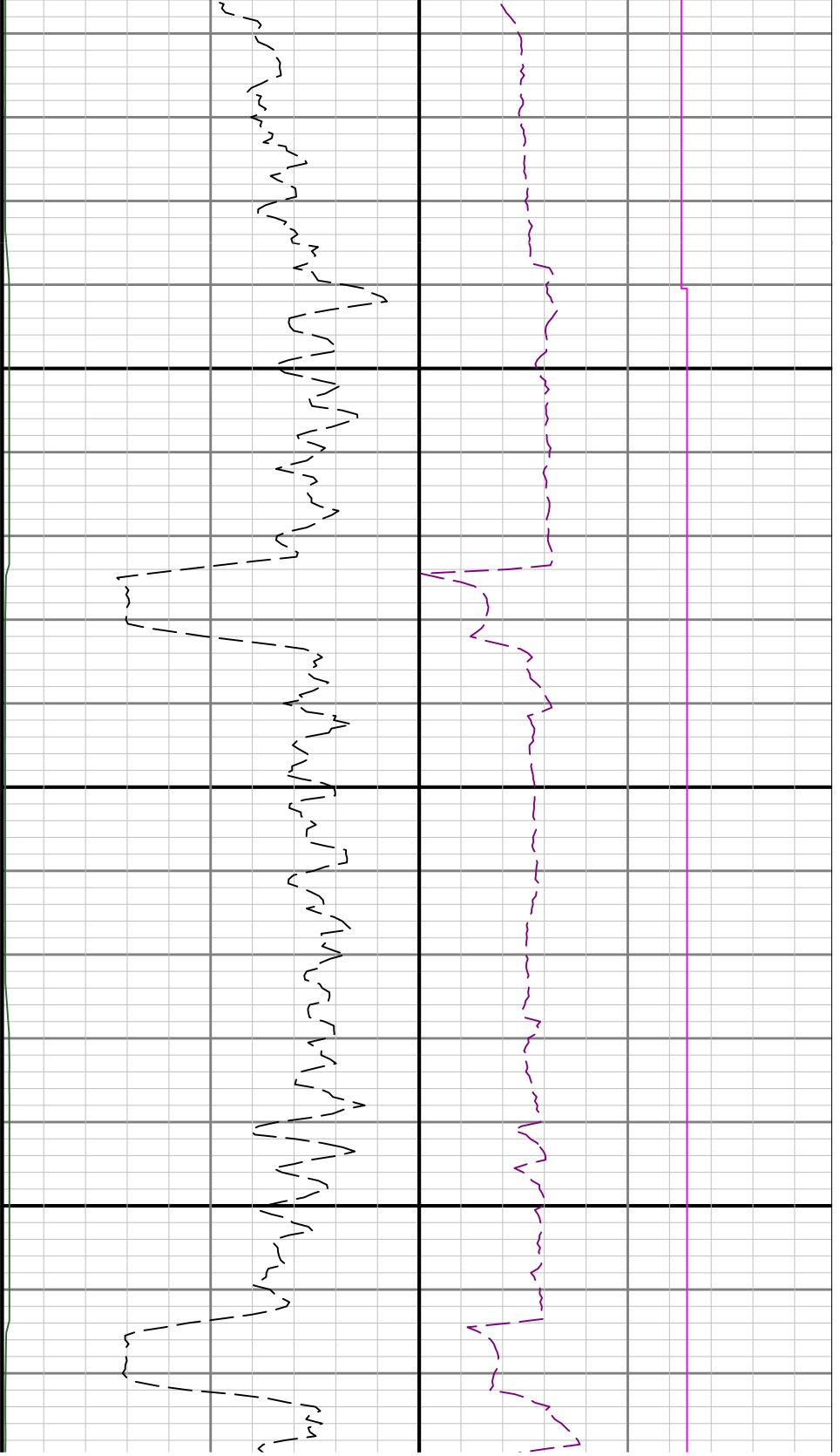




10800

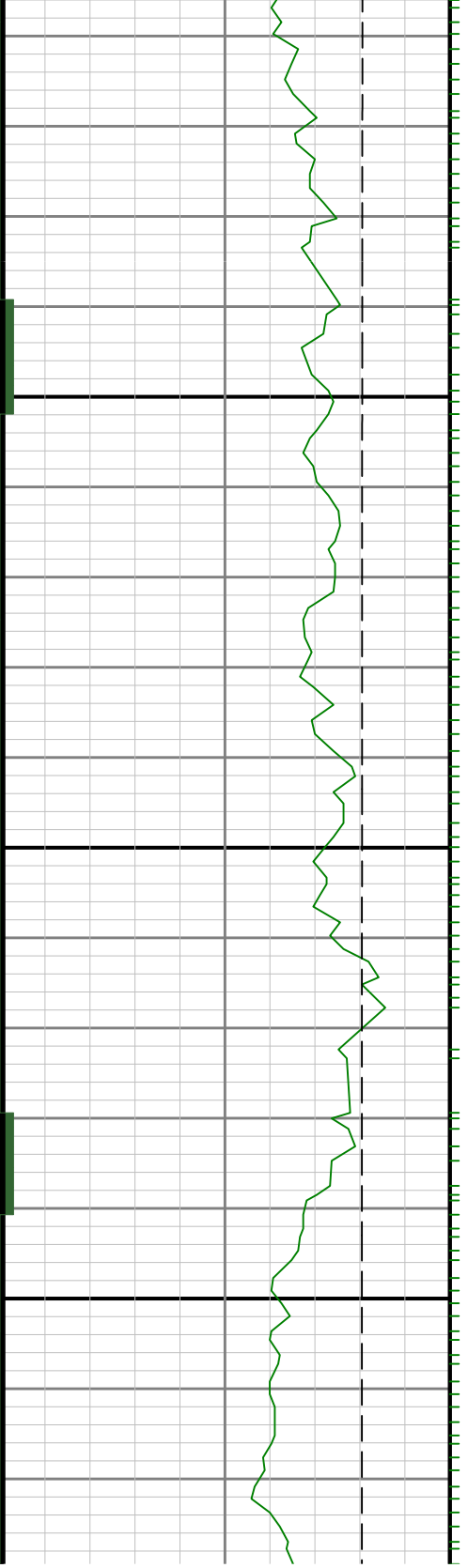


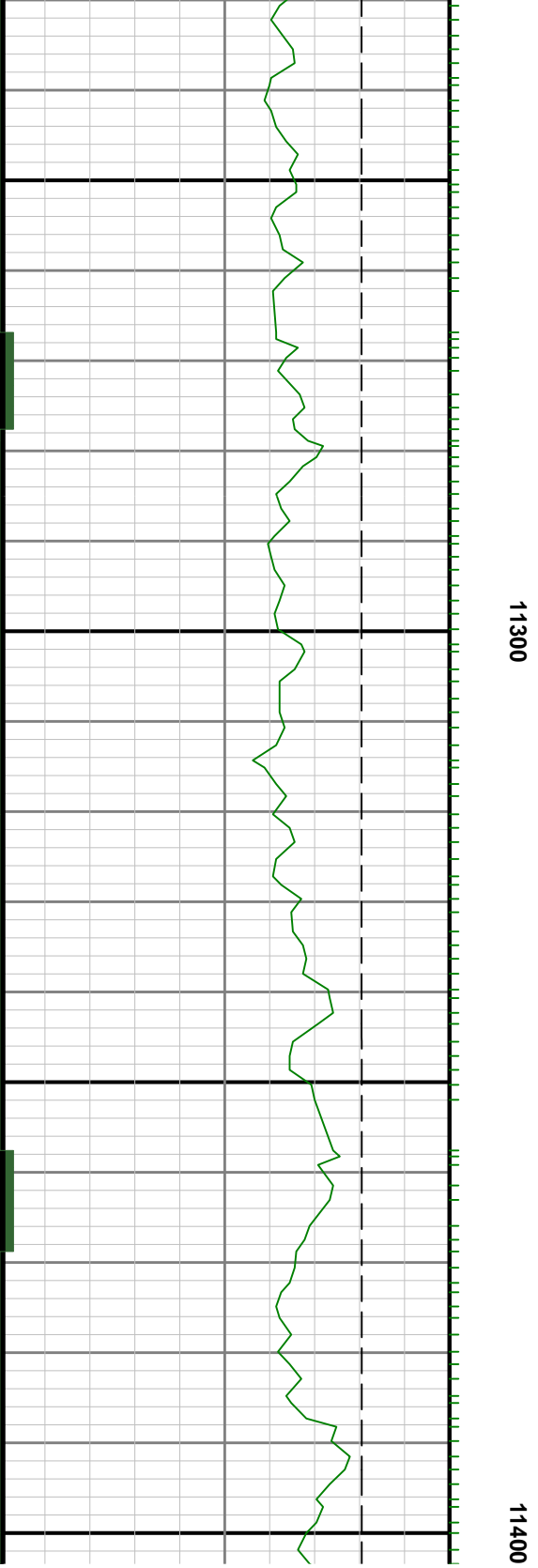
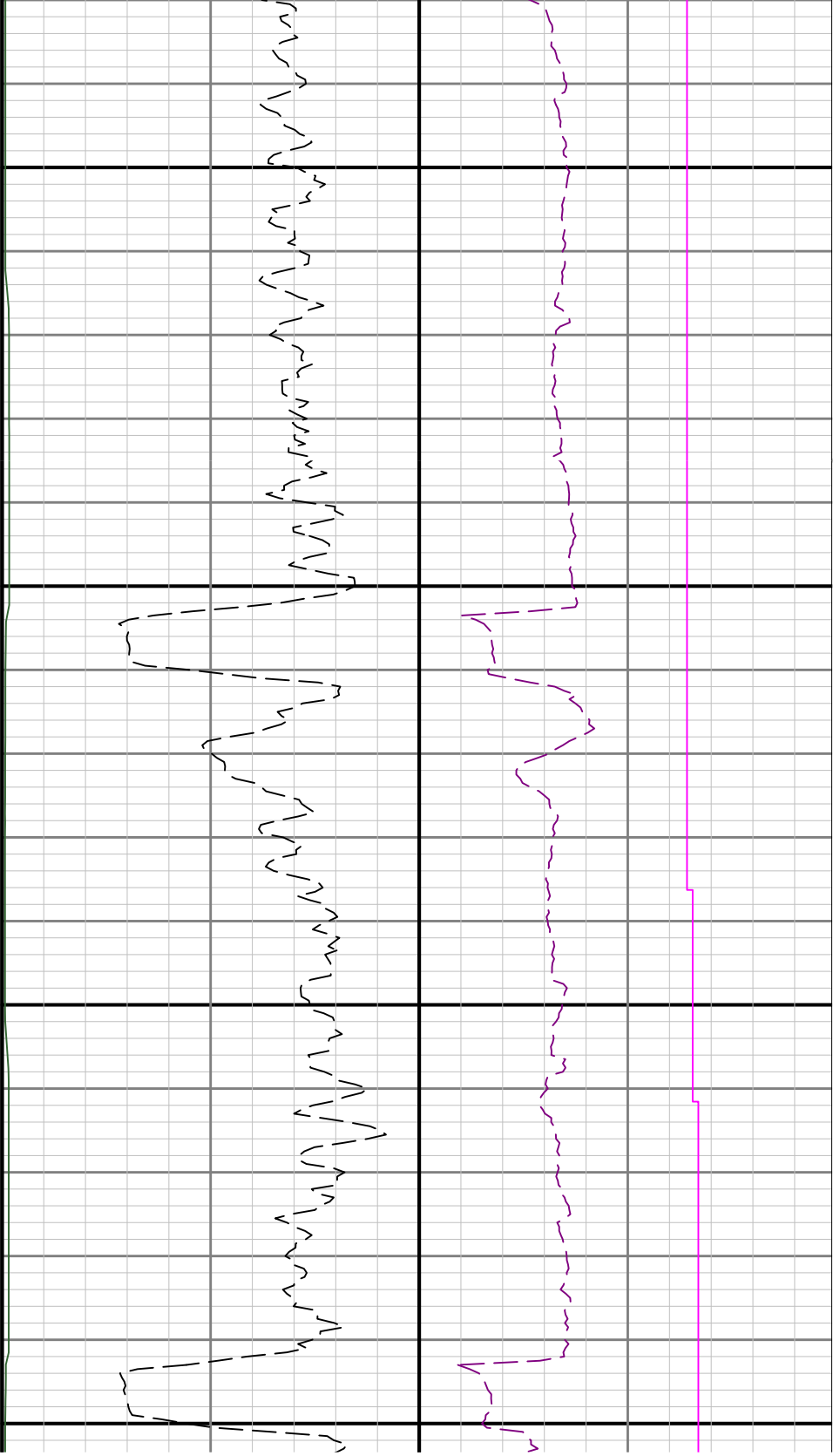




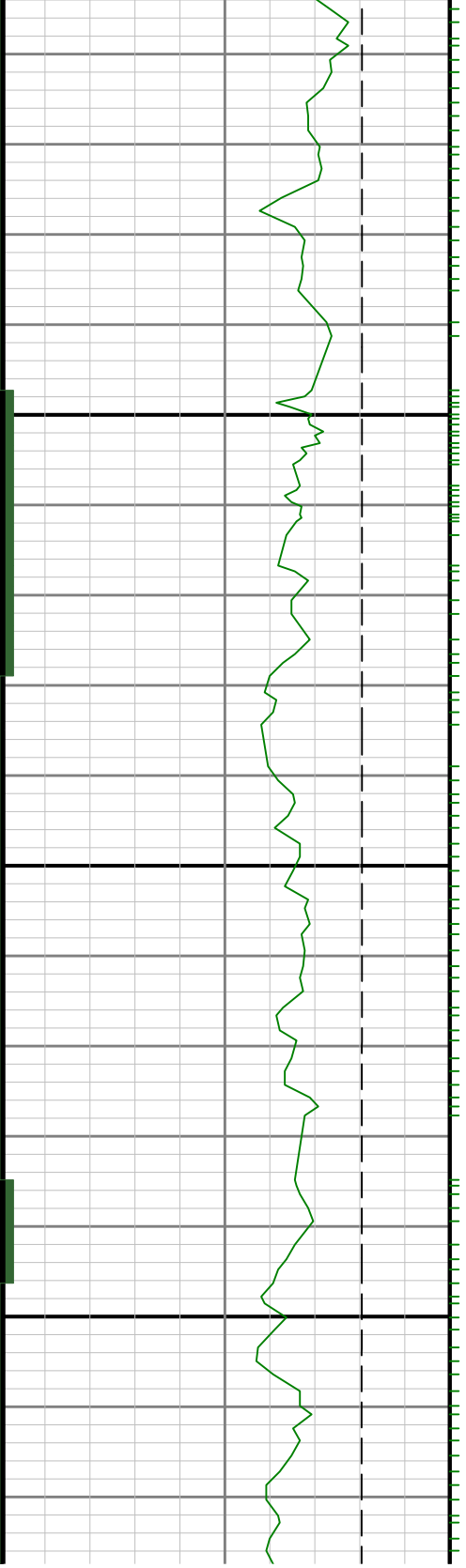
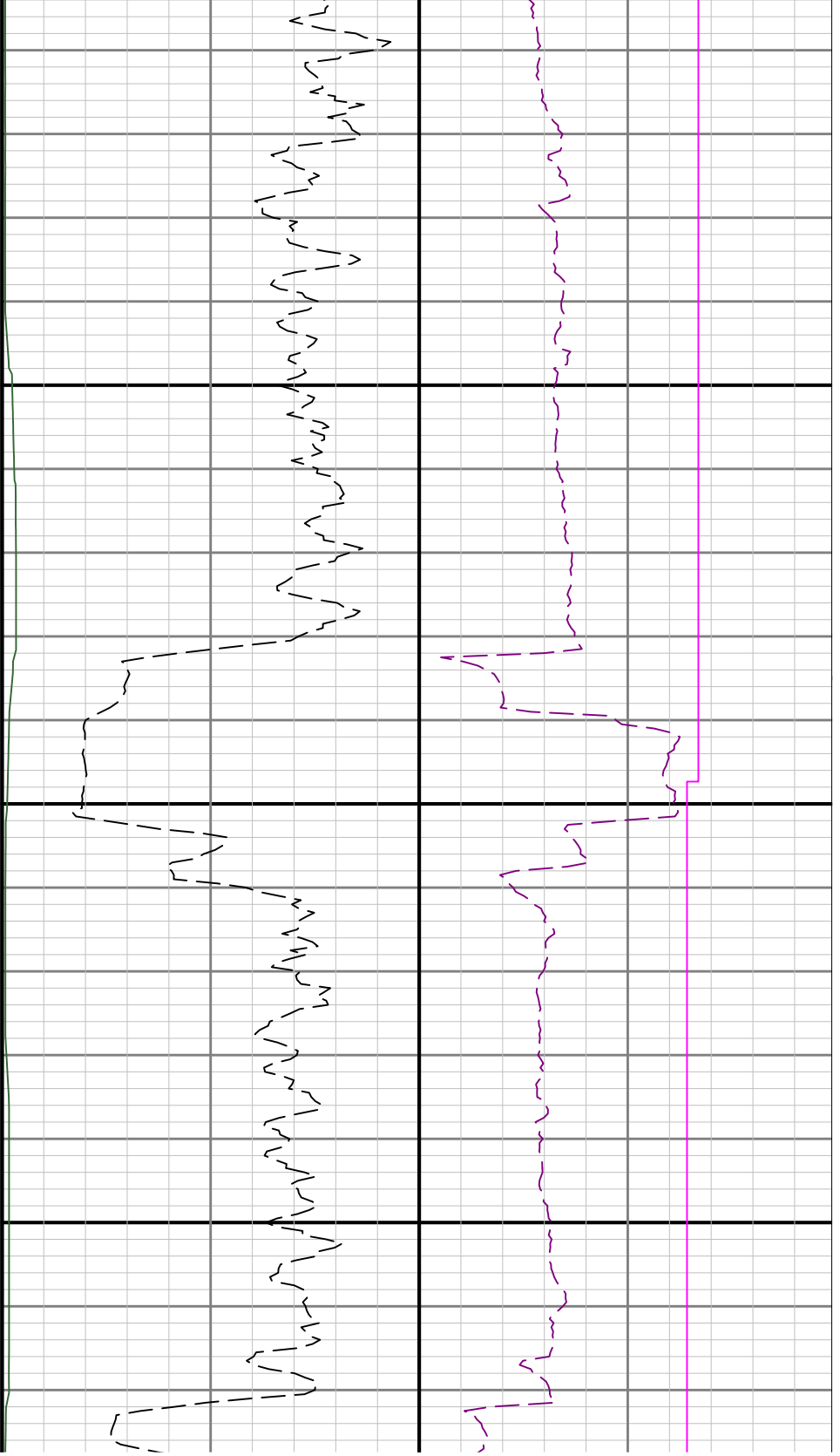
11100

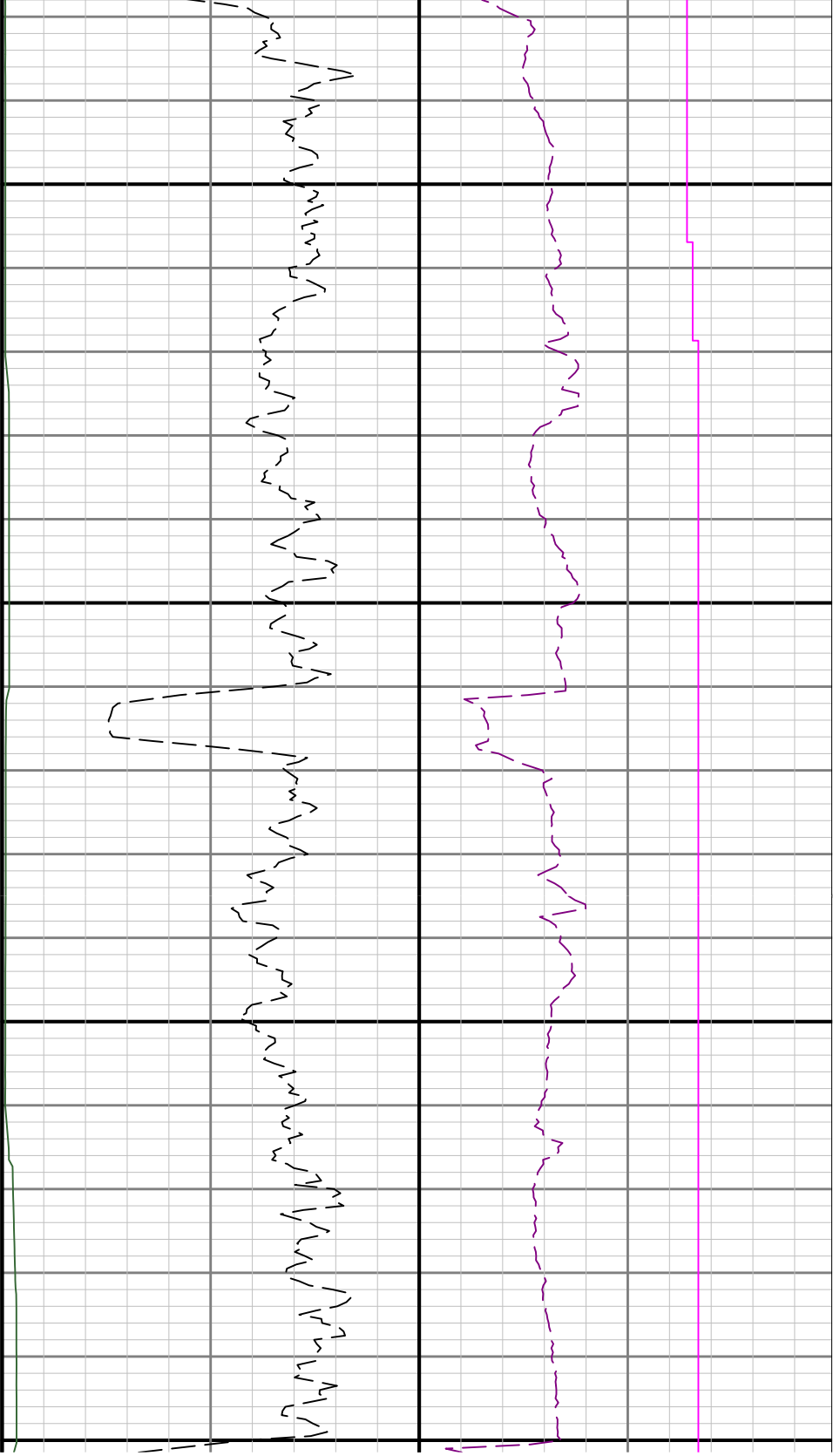
11200





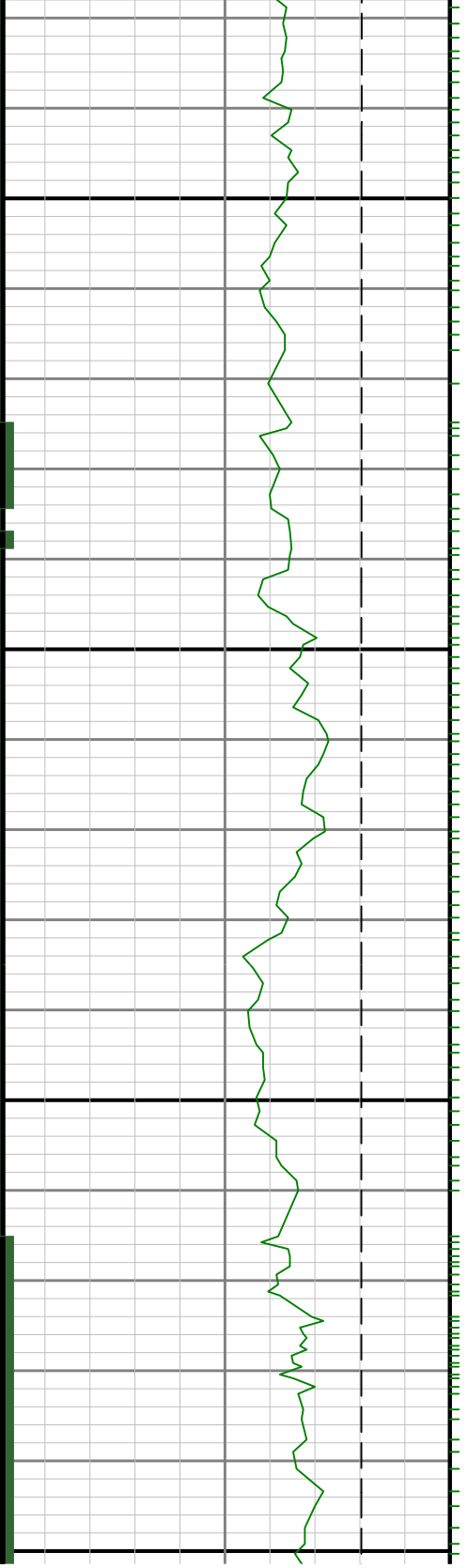


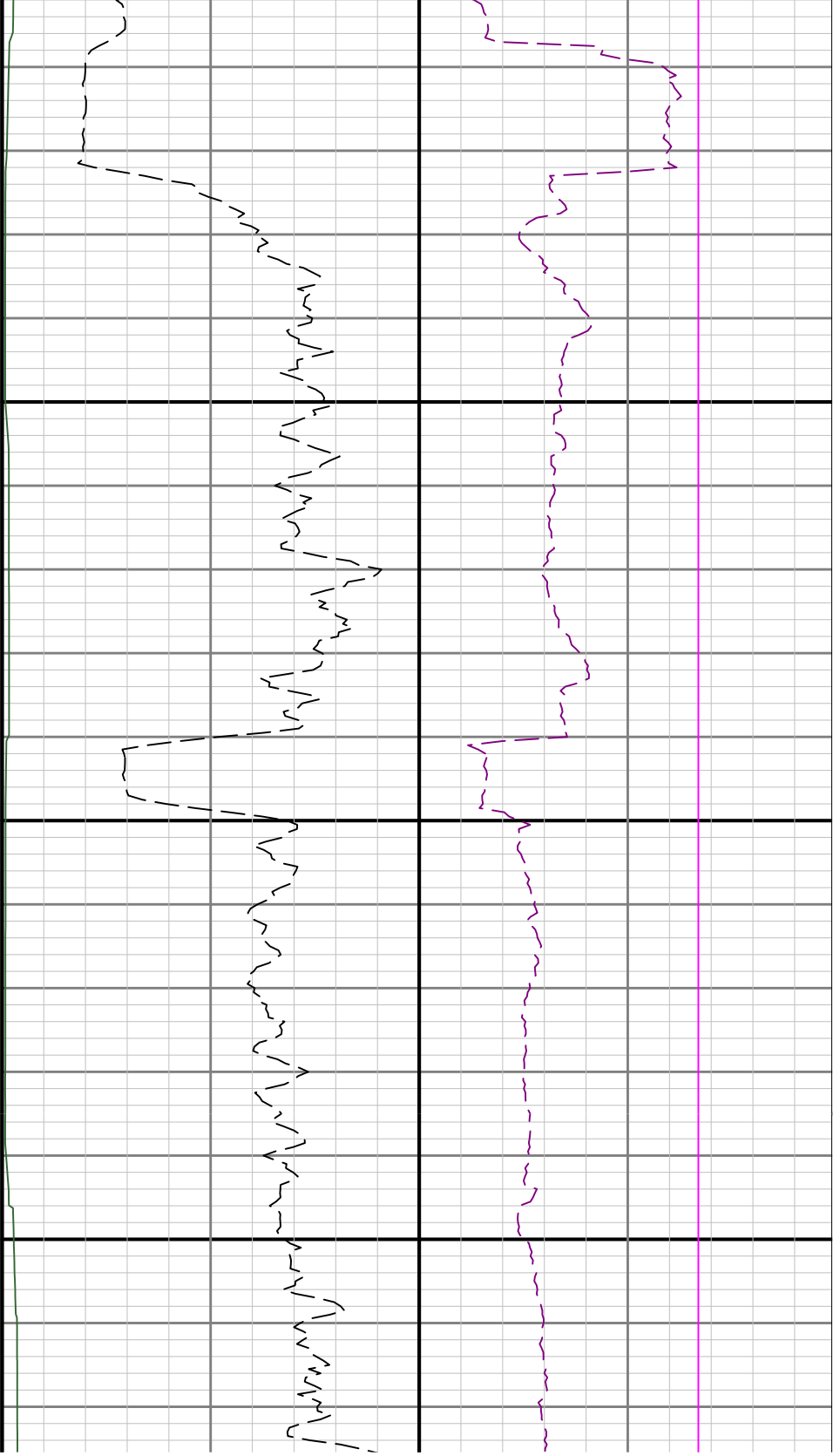




11600

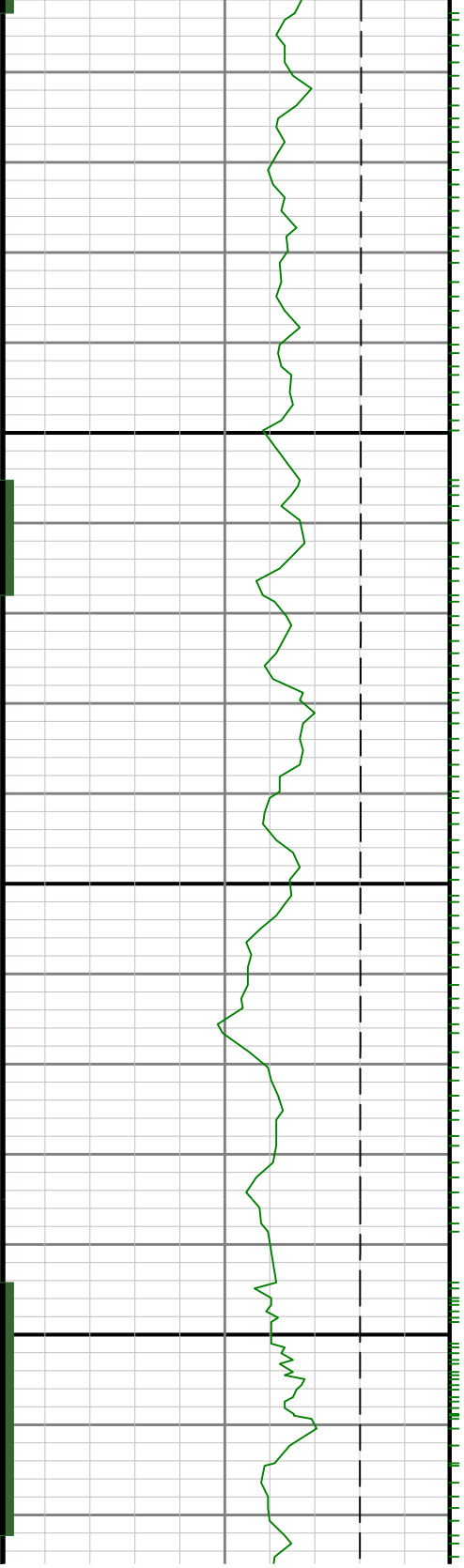
11700

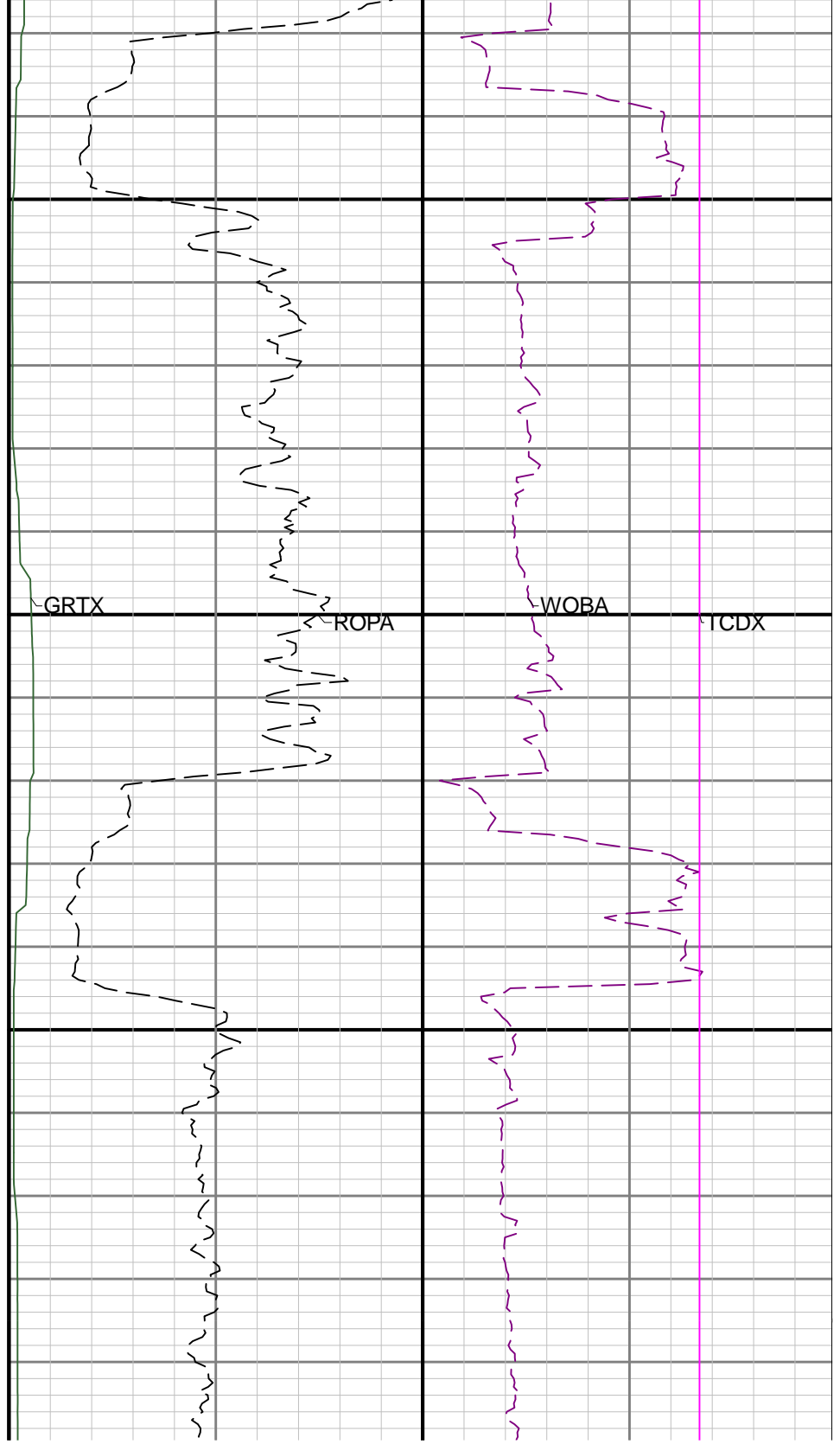
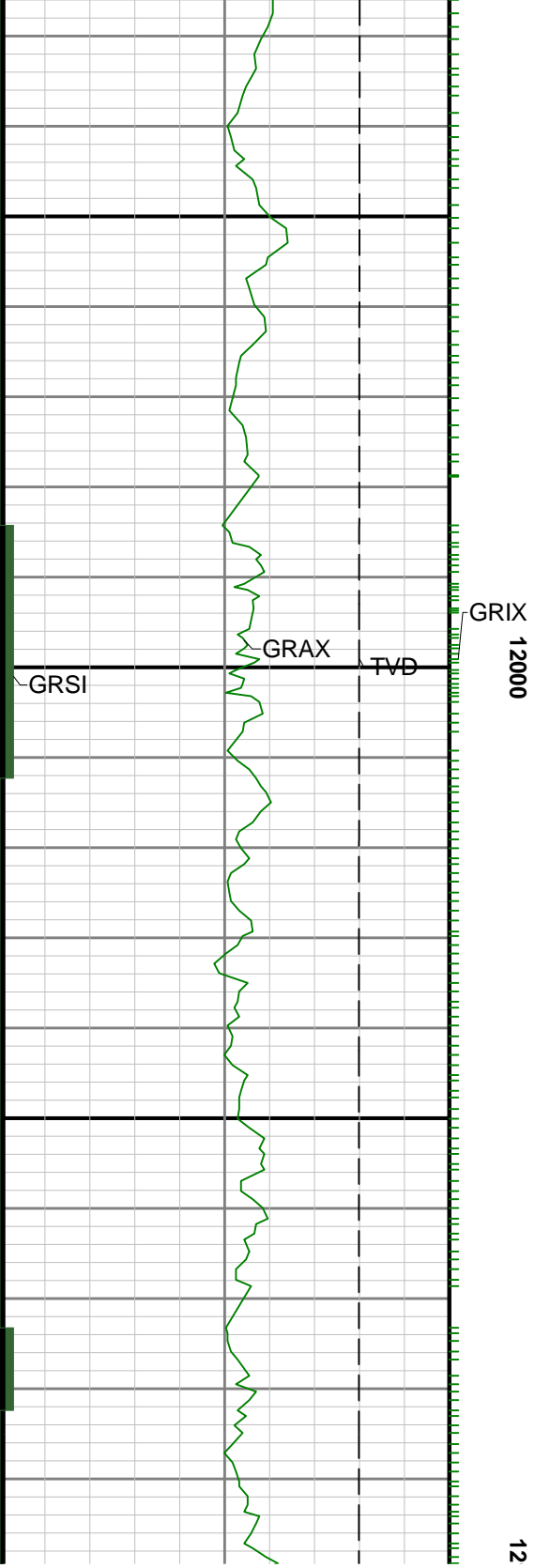




11800

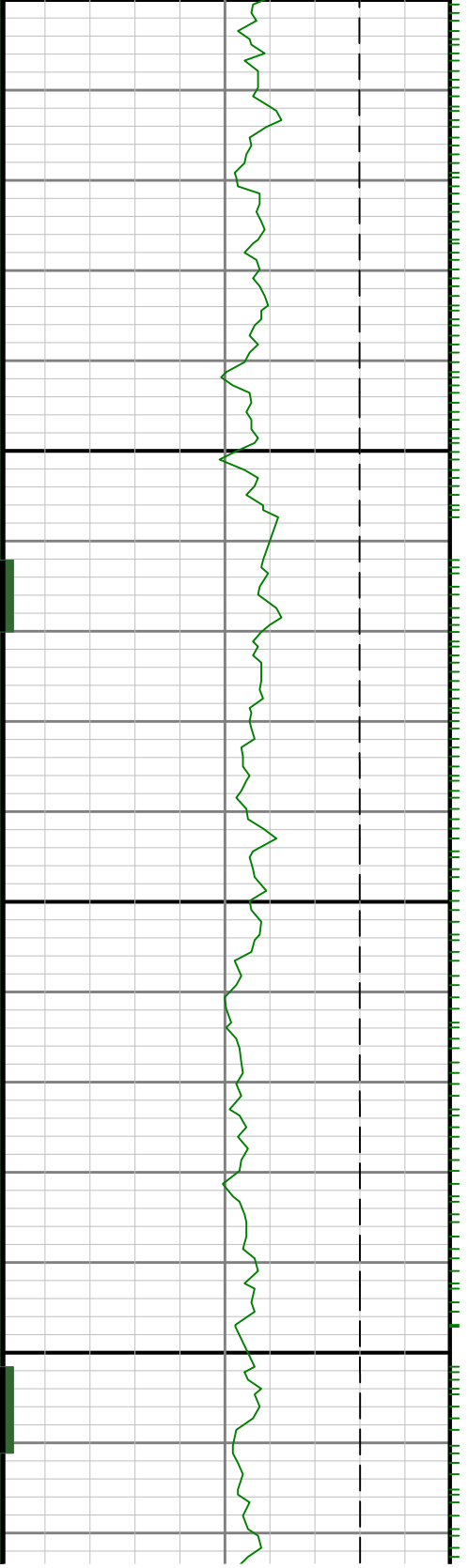
11900

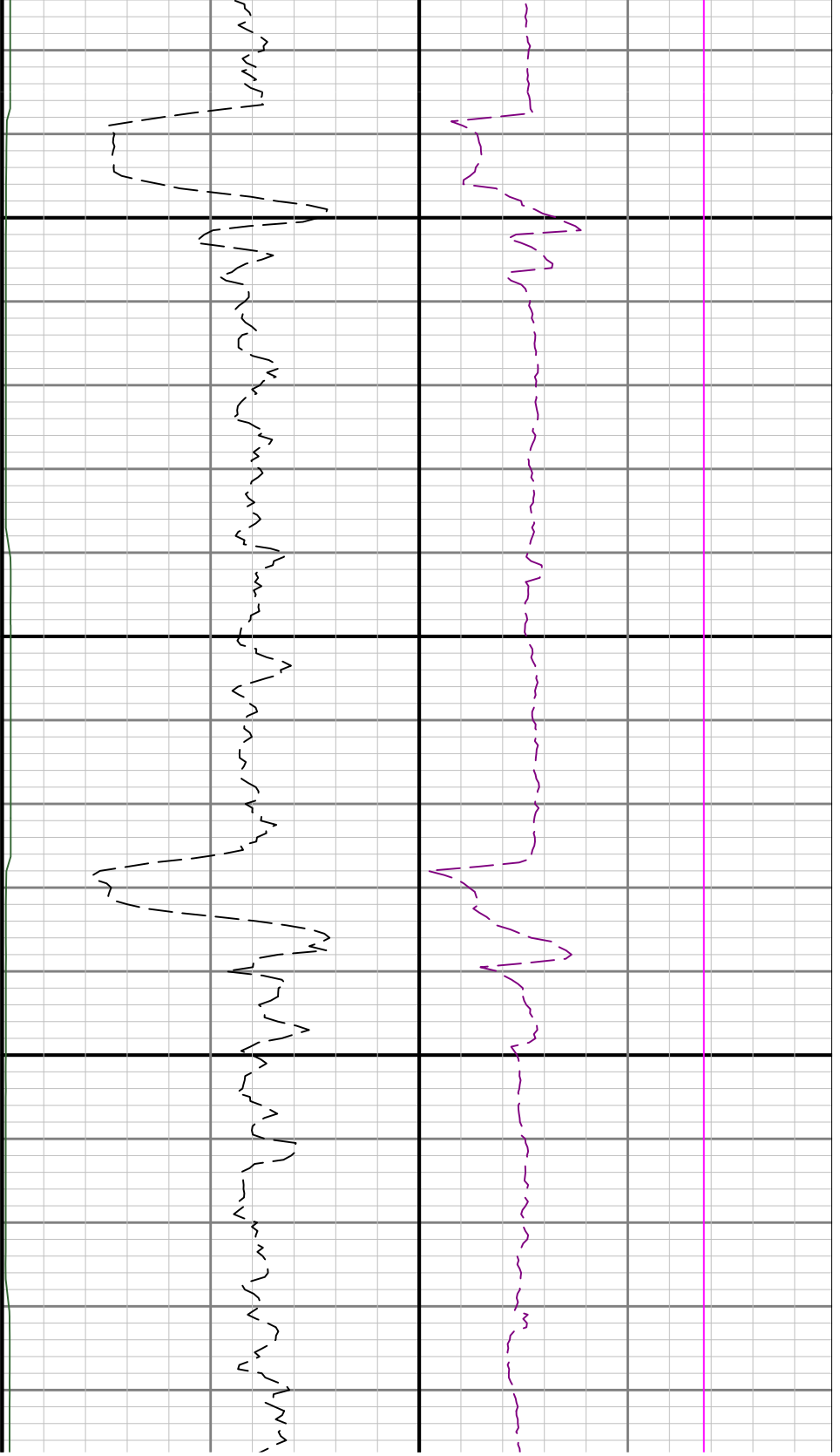






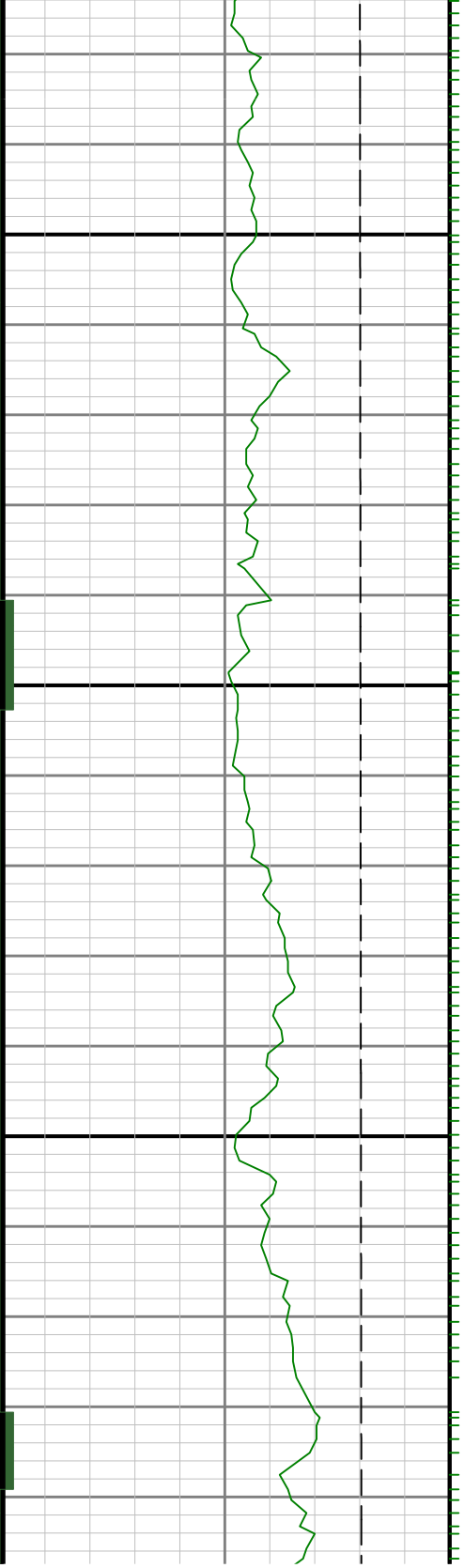
12200

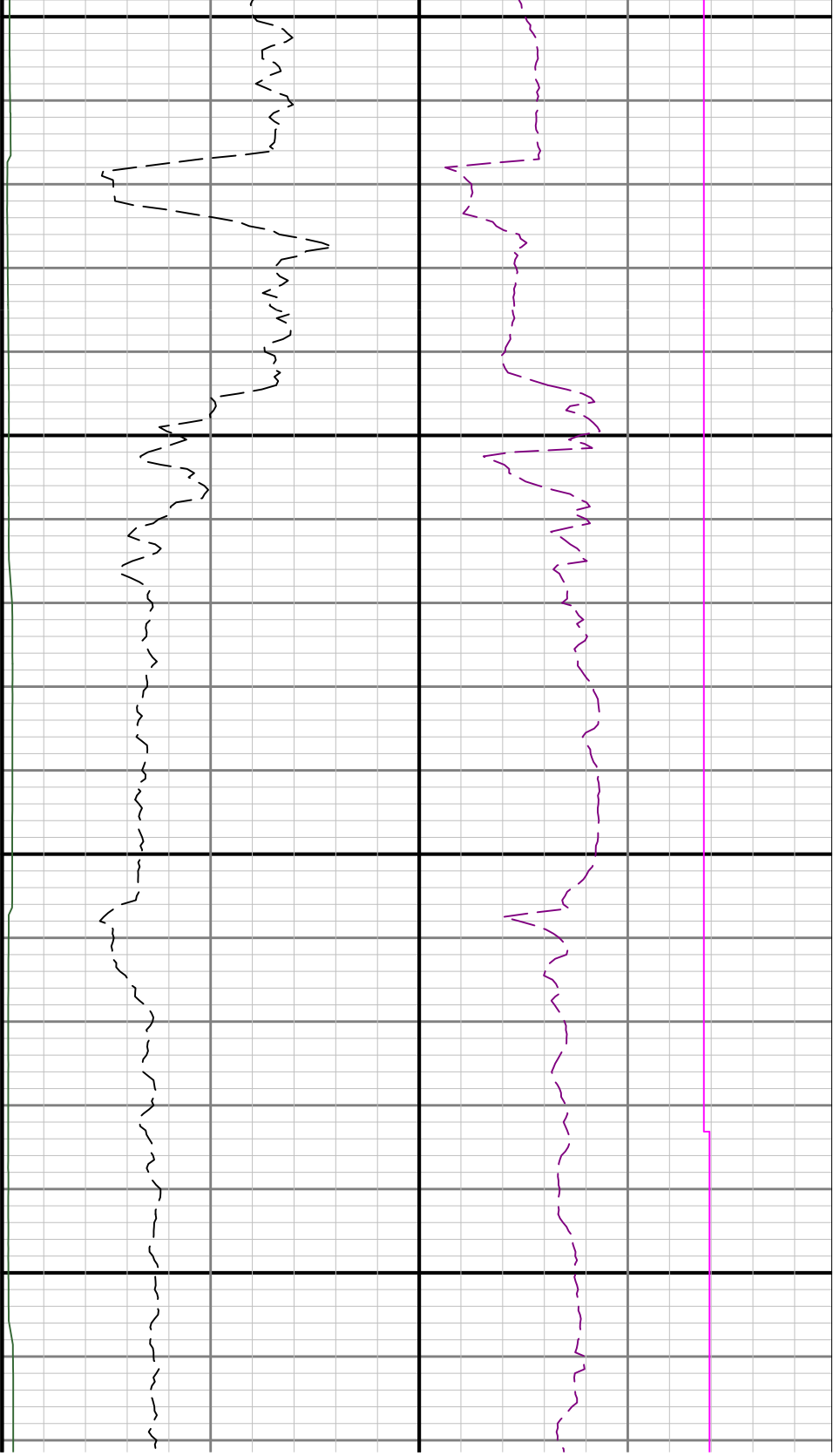


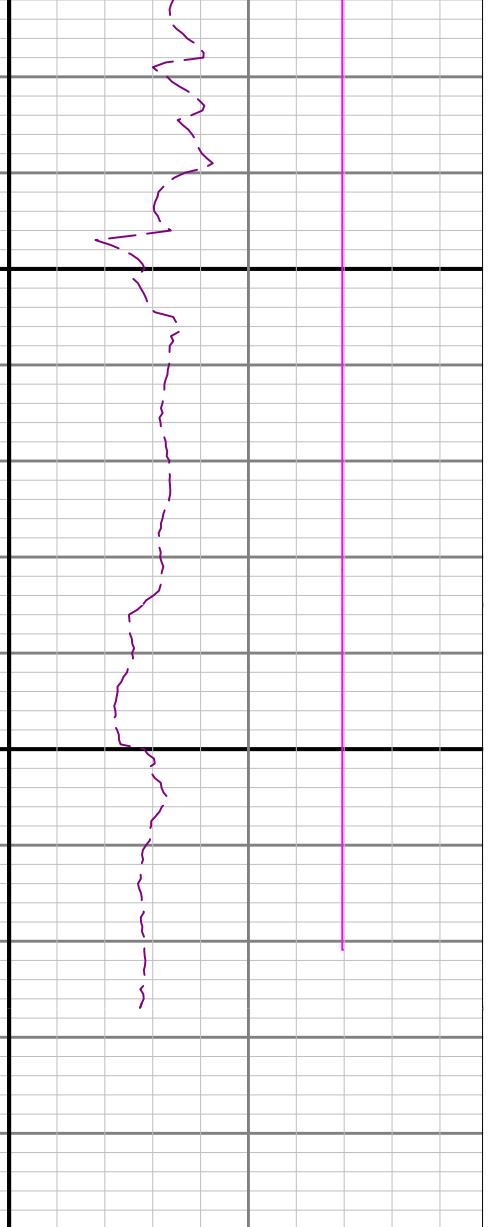
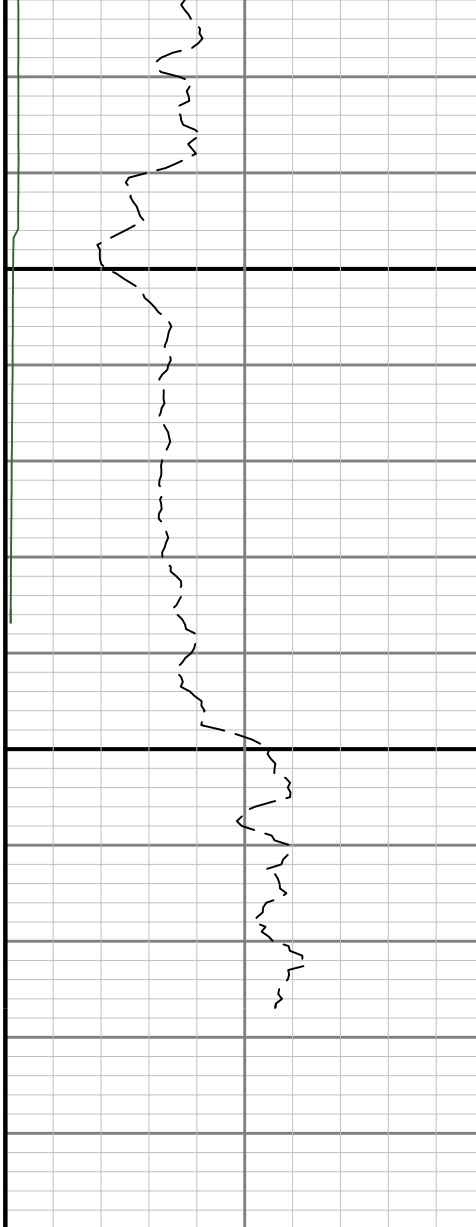



12300

12400







Gamma Ray - Apparent 0.5 ft Average [GRAX]		MD 1:240 feet	Gamma Time Since Drilled		Weight On Bit, Average 1 ft Average [WOBA]	
0 200			0 600		0 100	
API			min		klb	
True Vertical Depth [TVD]			Depth Averaged ROP 3 ft Average [ROPA]		Downhole Temperature [TCDX]	
6500 7800			0 750		100 300	
ft		ft/h		degF		