

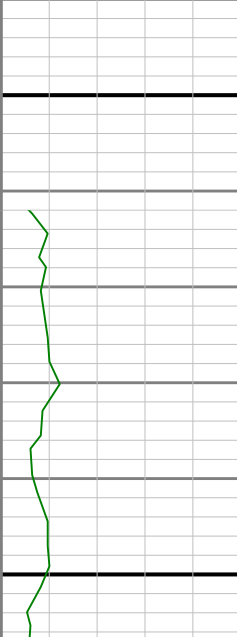

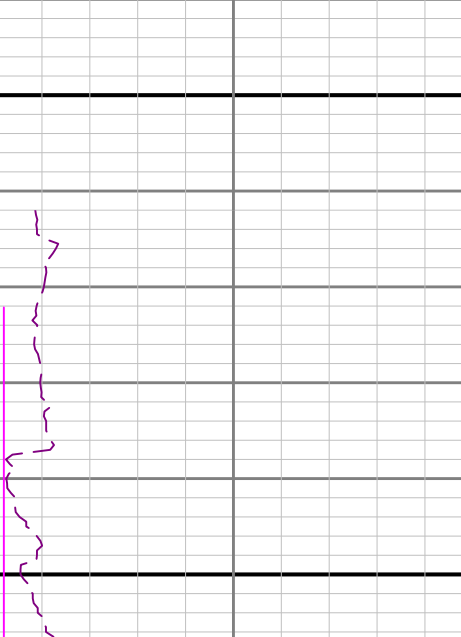
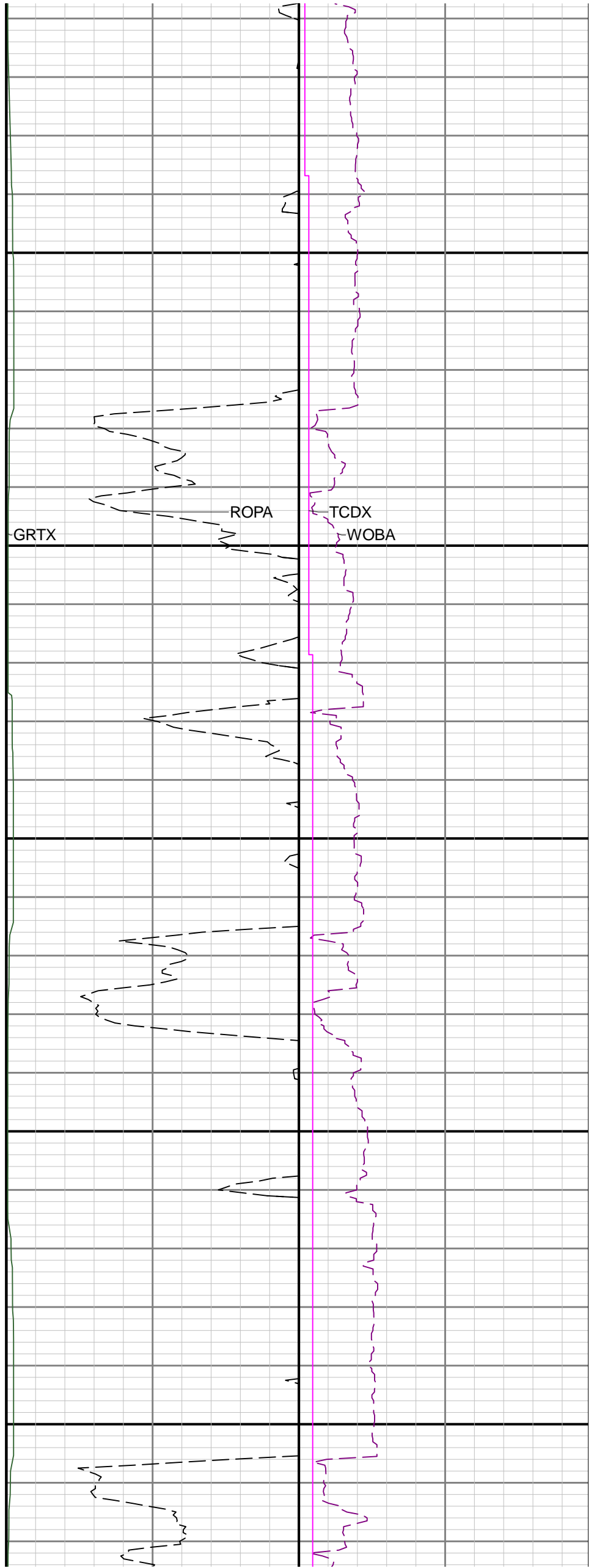
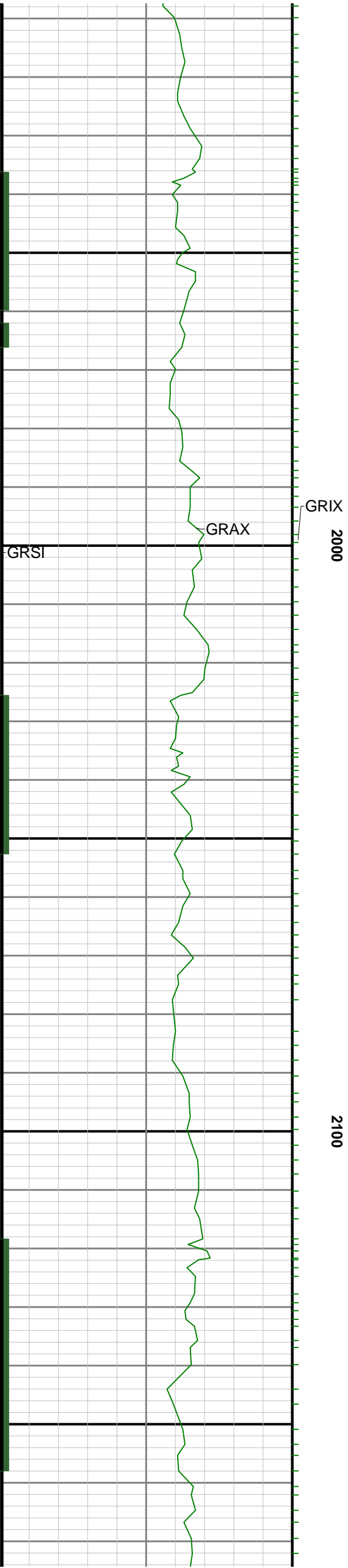
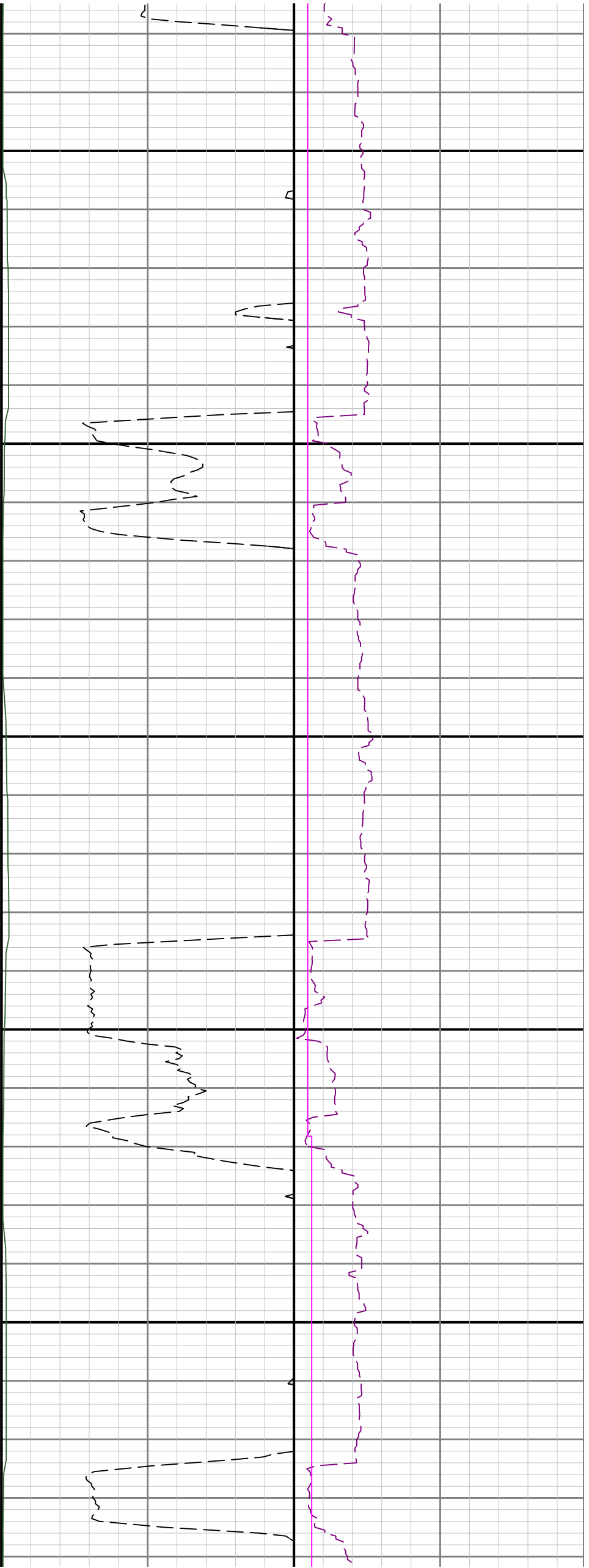


<div><div>BAKER HUGHES</div><div>a GE company</div></div> <div></div>		LWD REALTIME LOG - RUN 1							
		Drilling Dynamics Gamma Ray							
Scale:  1:240 MD		Company: Anadarko							
Depth Reference:  Driller's Depth		Well: Verde 13-9HZ							
		Field: Weld County							
		County: Weld County				Country: United States			
Status:  Field Print		State: Colorado							
		Surface Location:						Other Services:	
		Latitude: 40° 10' 11" N Longitude: 106° 14' 41" W						Wellbore Survey	
API: 05123462520000		SEC: 13      TWN: 1N      RGE: 66W							
Job ID: 9041720									
Permanent Datum (P.D.): Mean Sea Level		Elevation: 0.00 ft		Interval: 0.00 ft - 18672.45 ft		Elevations:			
Log Measured From: Rig Floor		Above P.D. 5098.00 ft		Created: 2018-05-20 09:50:22		Elev. KB: N/A			
BHGE Rep 1: N/A		BHGE Rep 2: N/A				Elev. DF: 5098.00 ft			
Client Representative: N/A						Elev. GL: 5072.00 ft			
<p>©"4239"Dcmgt"Jwijgu."c"IG"eqorcp{."NNE"ó"Cnn"tkijvu"tgugtxgf0"Dcmgt"Jwijgu."c"IG"eqorcp{."NNE"cpf"kvu"chhknkcvgu"*õDJIGö+"rtqxkfgu"vjku"kphqtocvkqp"qp"cp"õcu"kuö"dcuku"hqt"igpgtcn"kphqtocvkqp" purposes and believes it to be accurate as of the date of publication. BHGE does not make any representation as to the accuracy or completeness of the information and makes no warranties of any kind, specific, implied or oral, to the fullest extent permissible by law, including those of merchantability and fitness for a particular purpose or use. BHGE hereby disclaims any and all liability for any direct, indirect, consequential or special damages, claims for lost profits, or third party claims arising from the use of the information, whether a claim is asserted in contract, tort, or otherwise. The BHGE logo is a trademark of Baker Hughes, a GE company, LLC. GE and the GE monogram are trademarks of General Electric Company used under trademark license.</p>									
<div><div>BAKER HUGHES</div><div>a GE company</div></div> <div></div>		Company		Anadarko					
		Well		Verde 13-9HZ					
		Interval		Date From: 2018-05-16 13:34:57		Top: 1862.00			
		Created		Date To: 2018-05-20 09:39:22		Bottom: 18672.00			
				2018-05-20 09:50:23					
Gamma Ray - Apparent 0.5 ft Average [GRAX]		MD 1:240 feet	Gamma Time Since Drilled		Weight On Bit, Average 1 ft Average [WOBA]				
0 200			0 600		0 100				
API			min		klb				
True Vertical Depth [TVD]			Depth Averaged ROP 3 ft Average [ROPA]		Downhole Temperature [TCDX]				
6500 7800		0 750		100 300					
ft		ft/h		degF					
									
		1900							

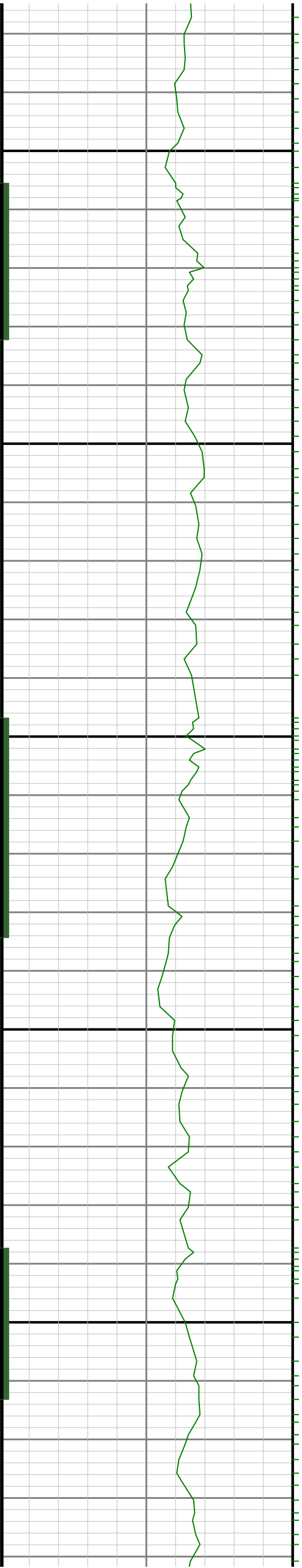


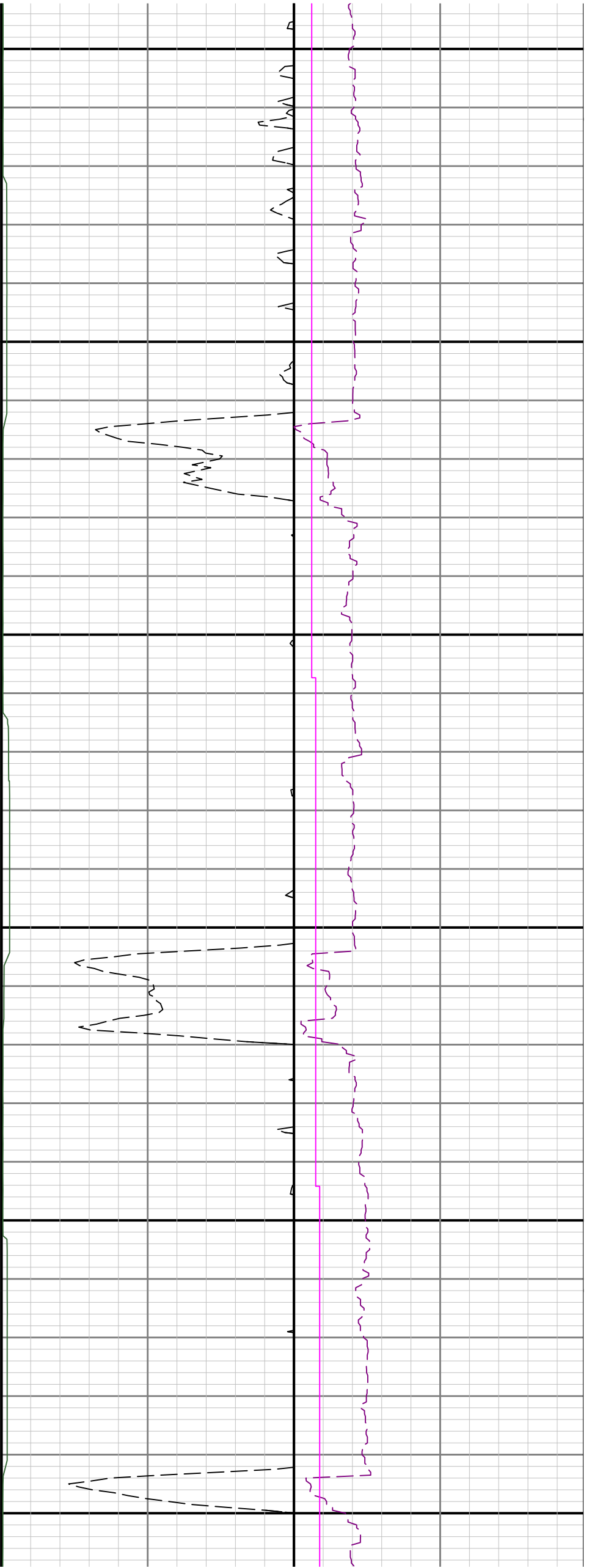


2200

2300

2400

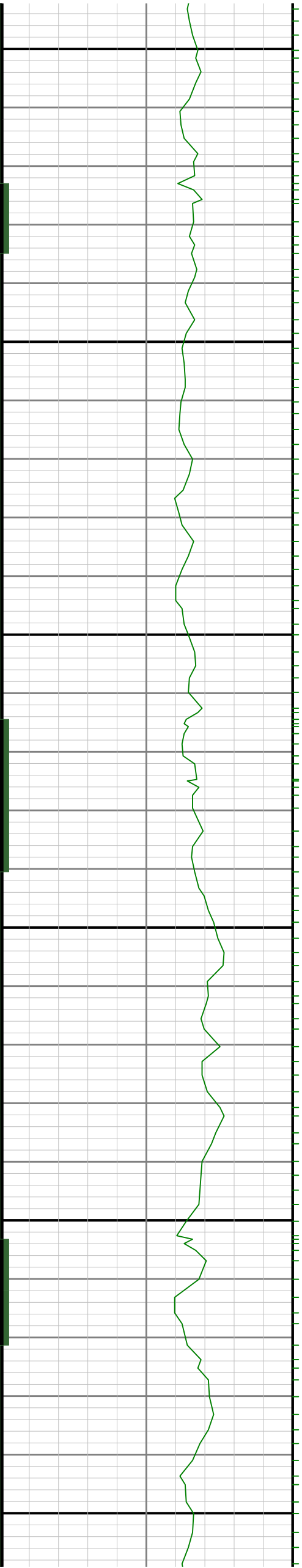


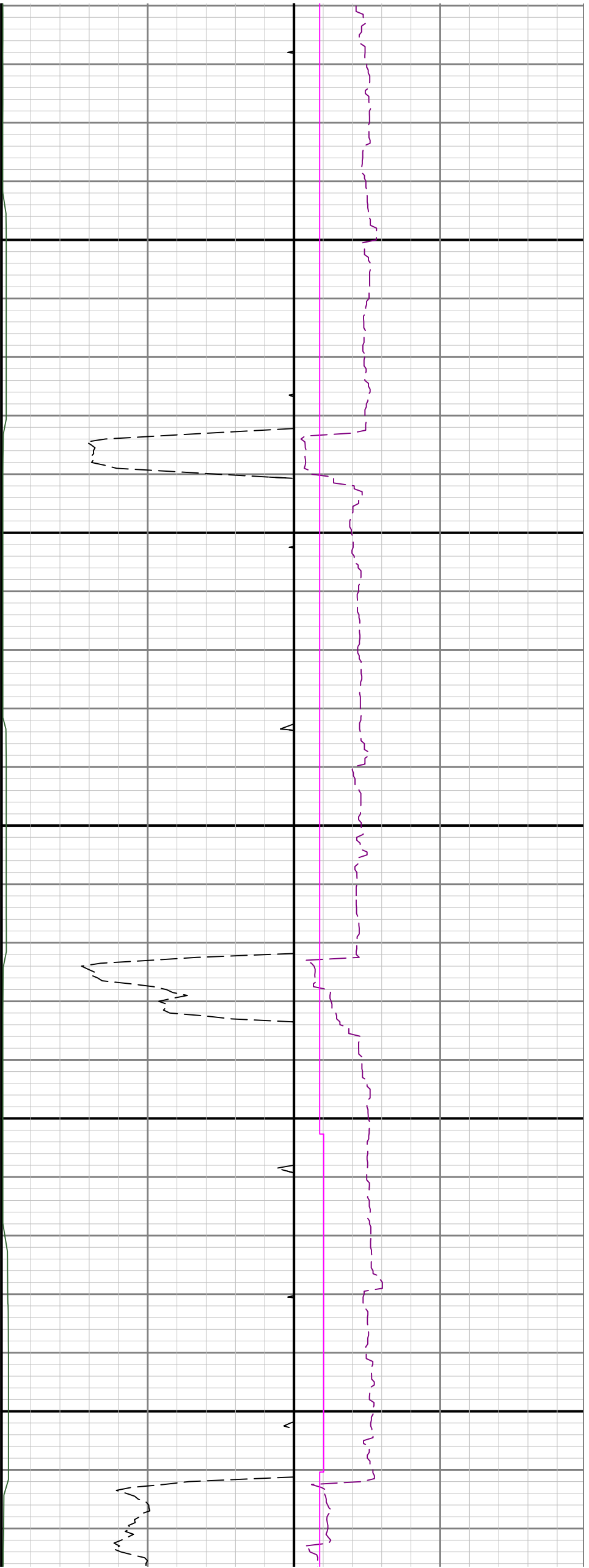


2500

2600

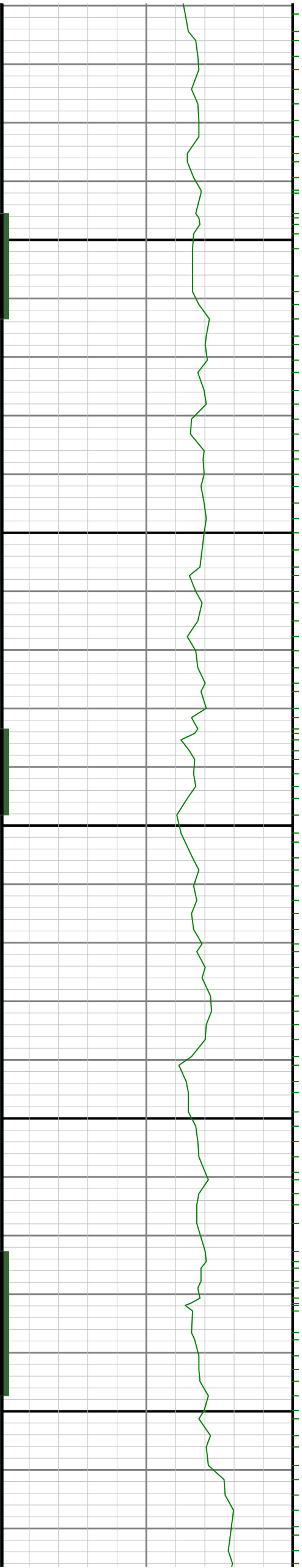
2700

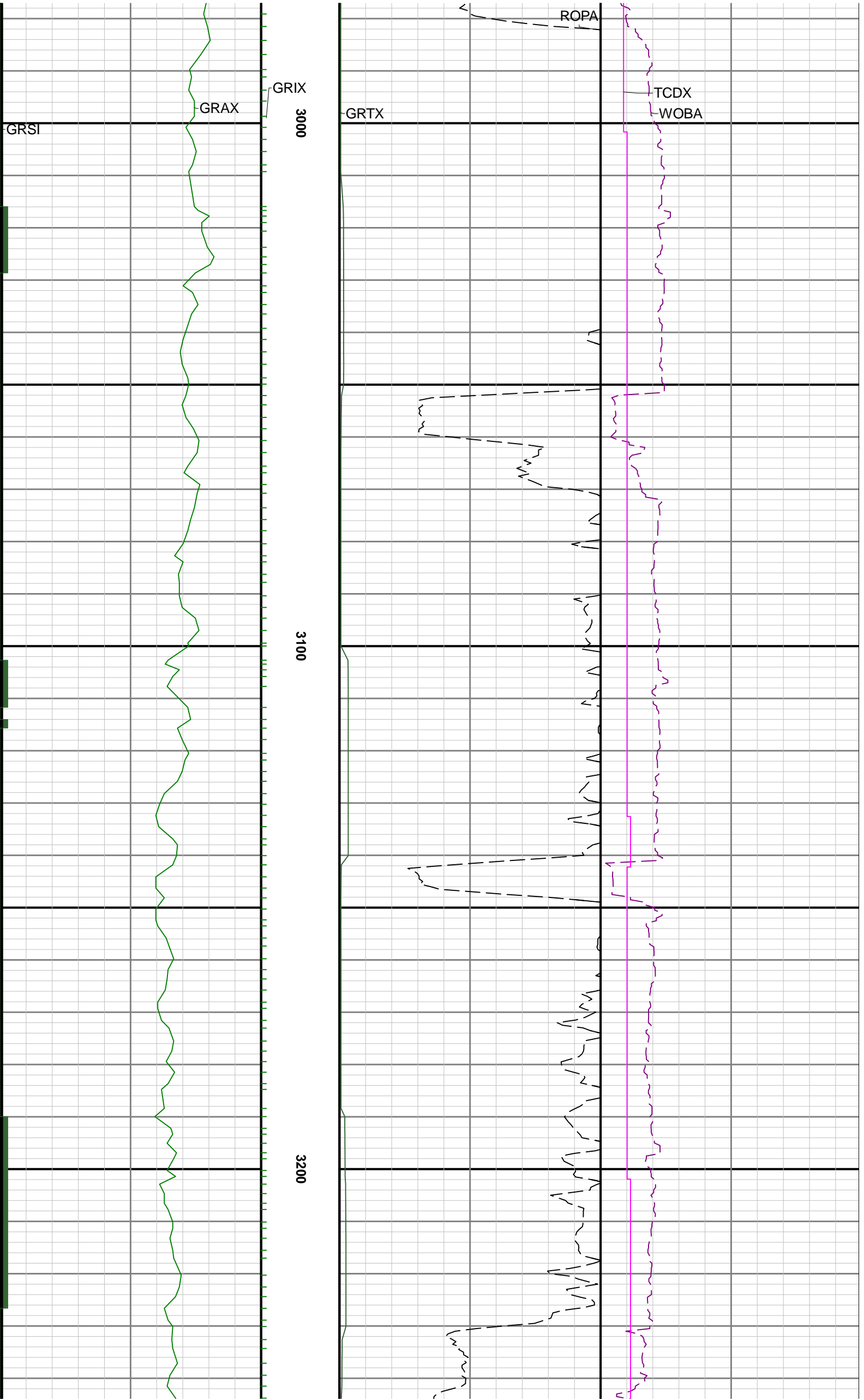


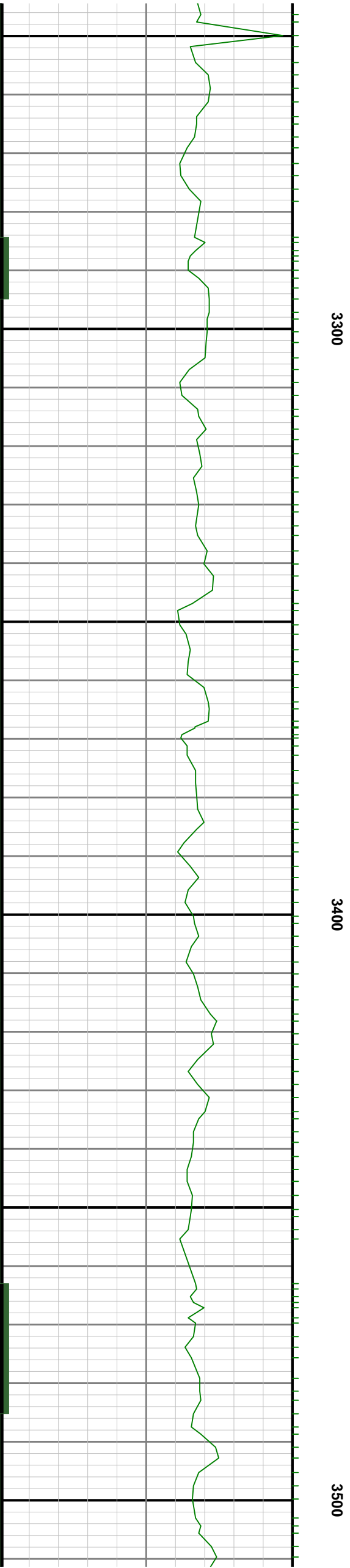
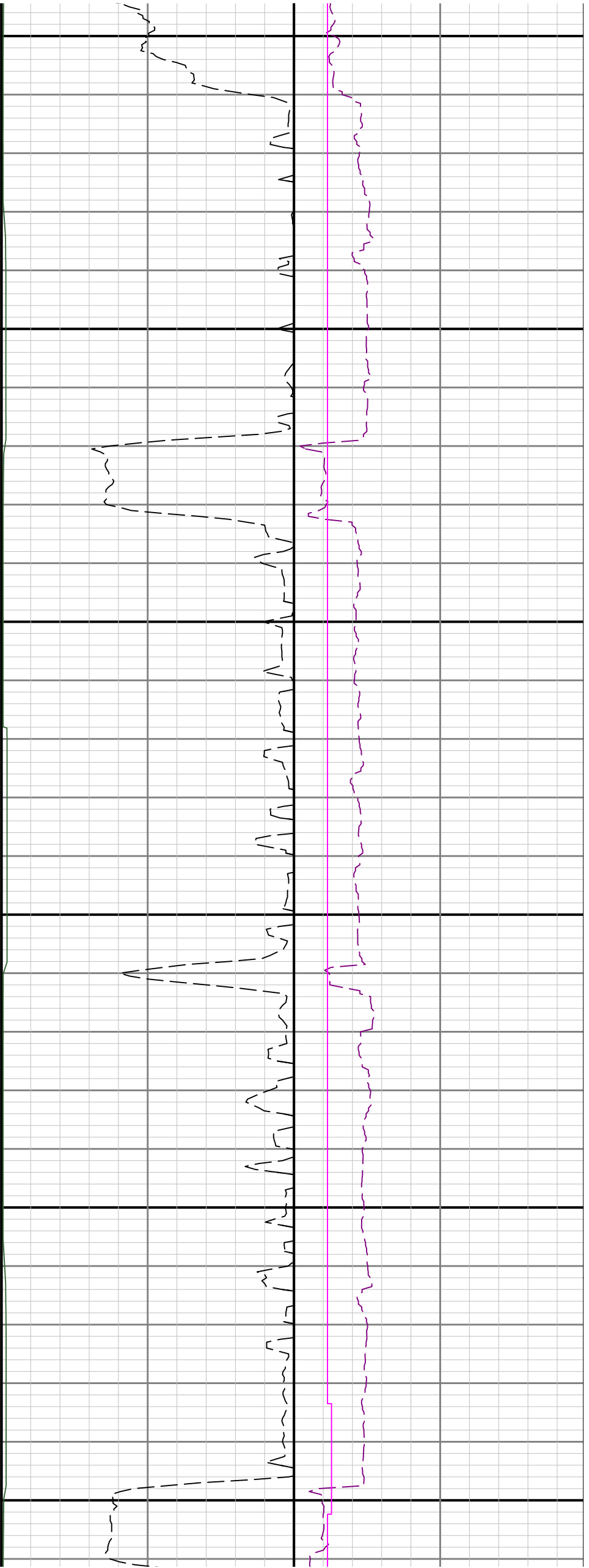


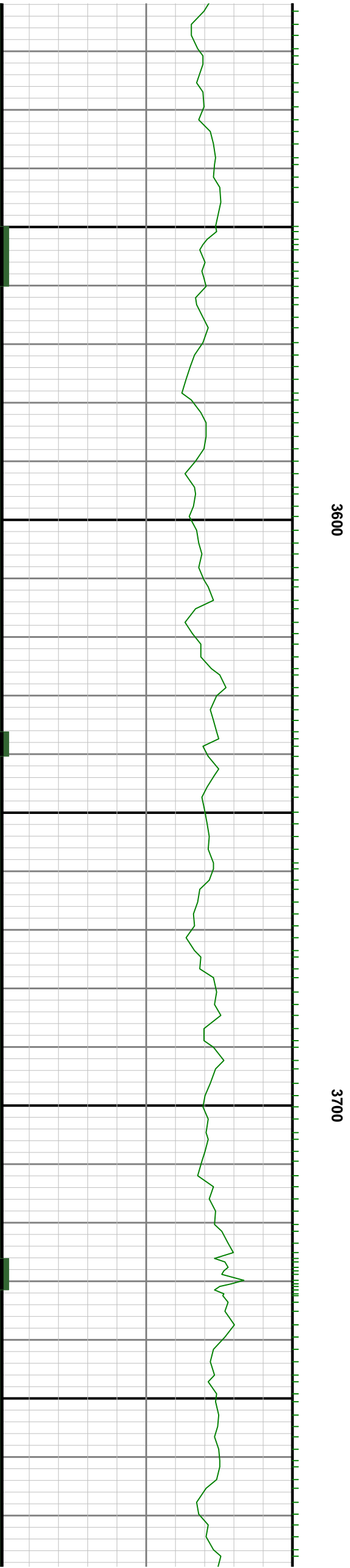
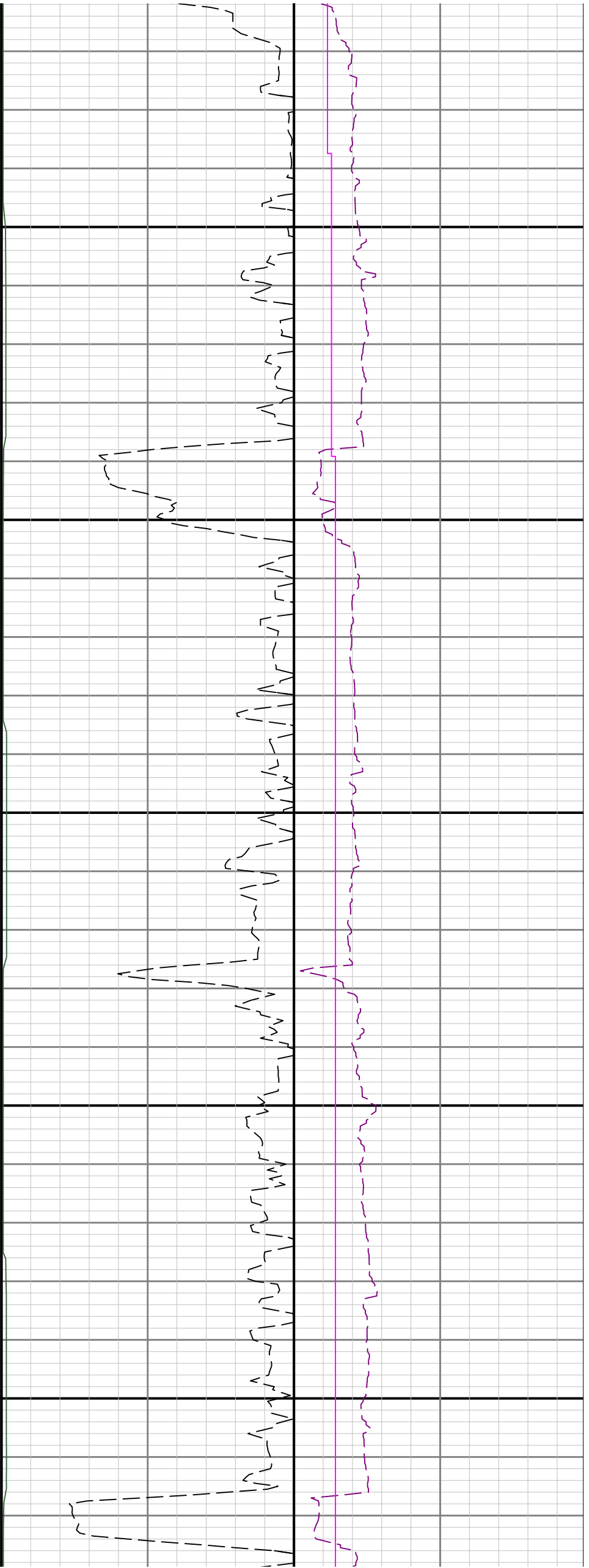
2800

2900

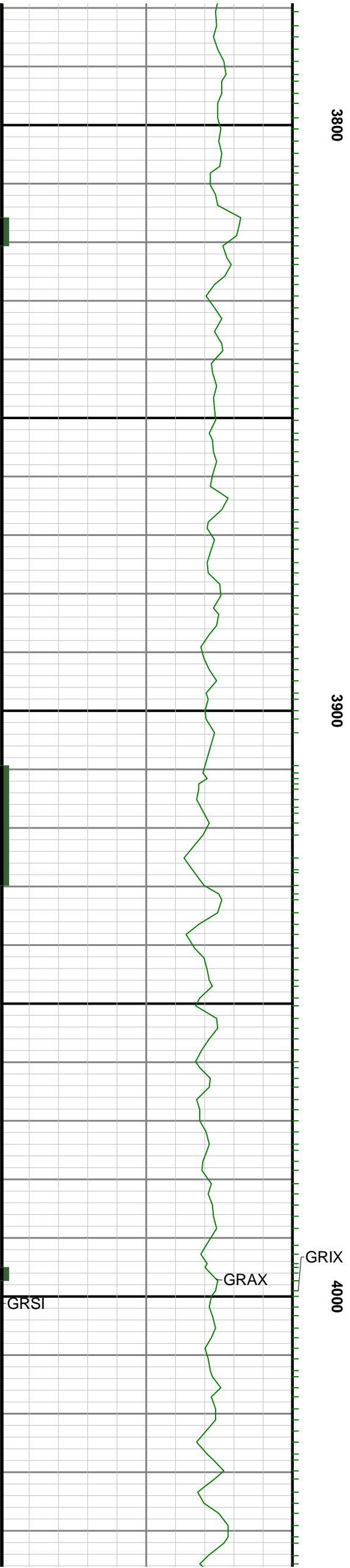
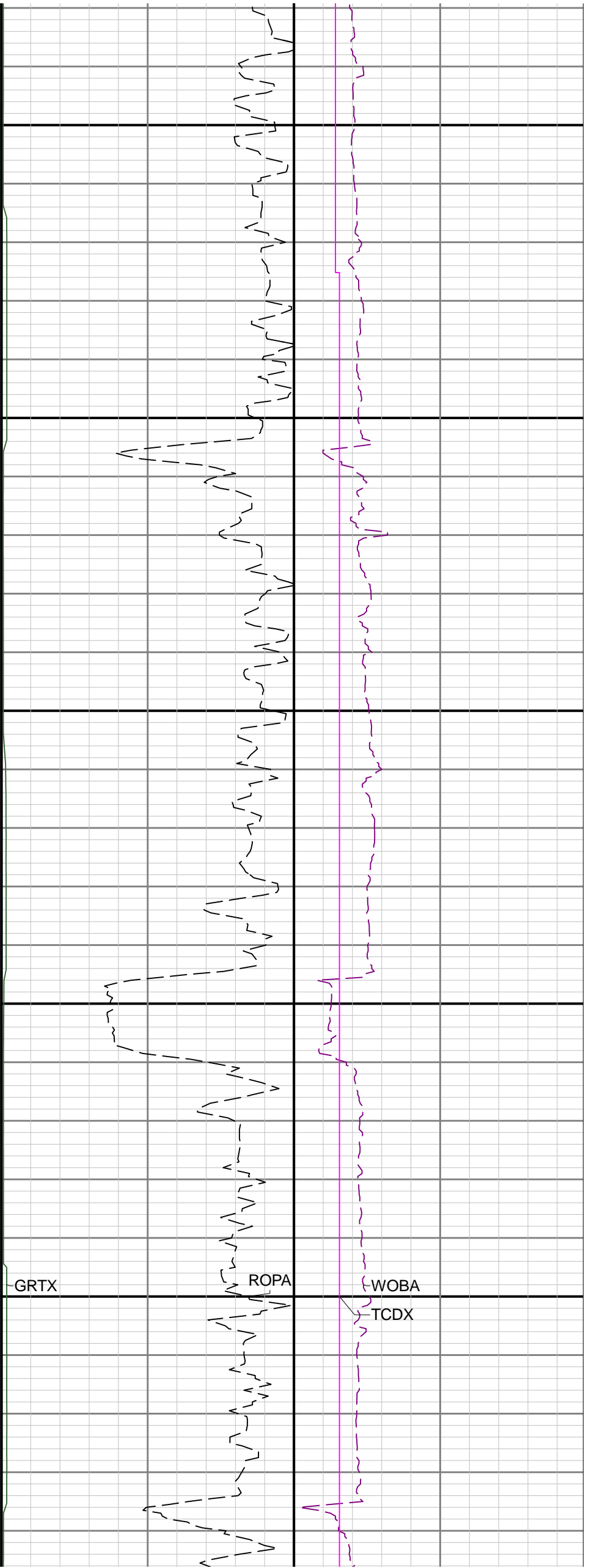


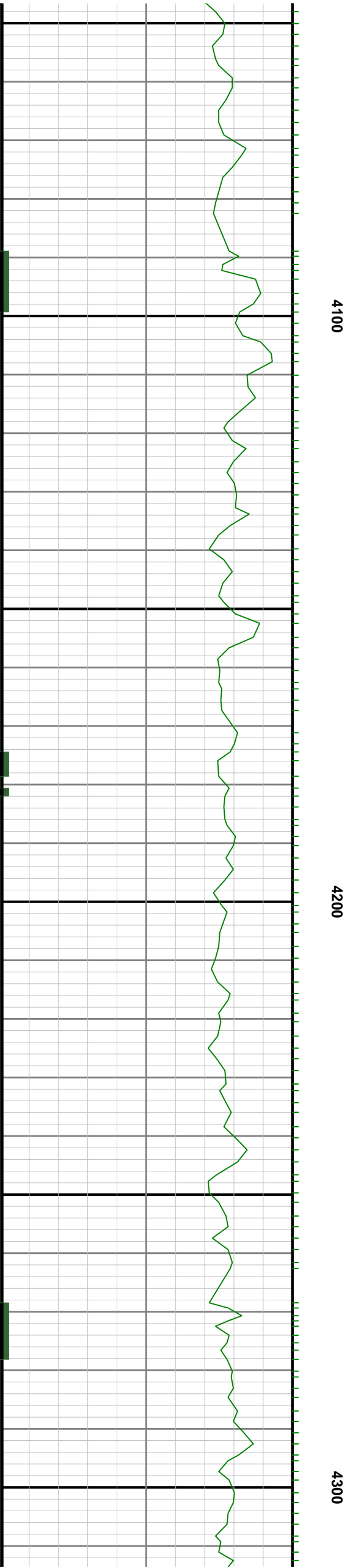


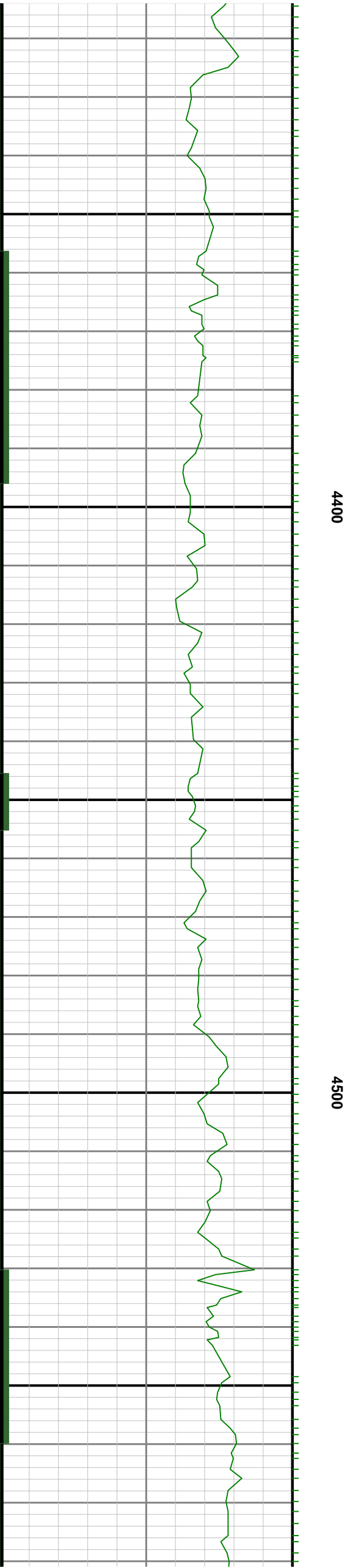
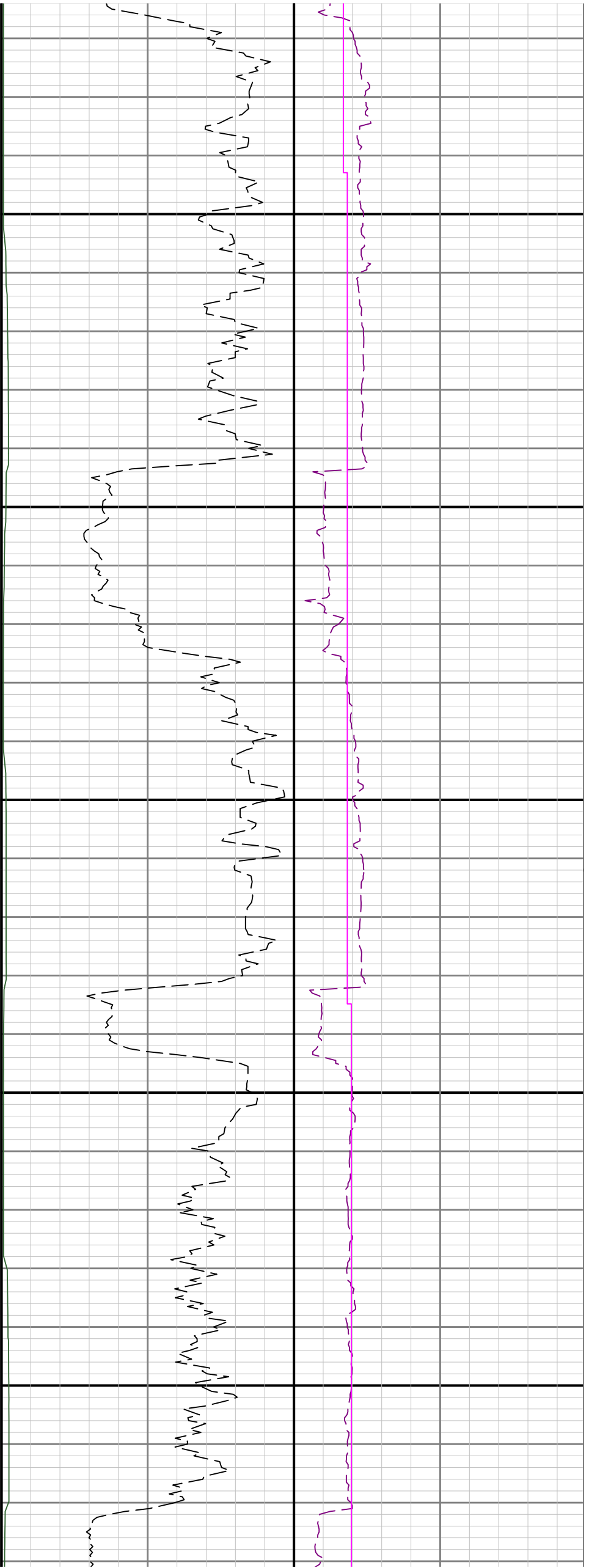


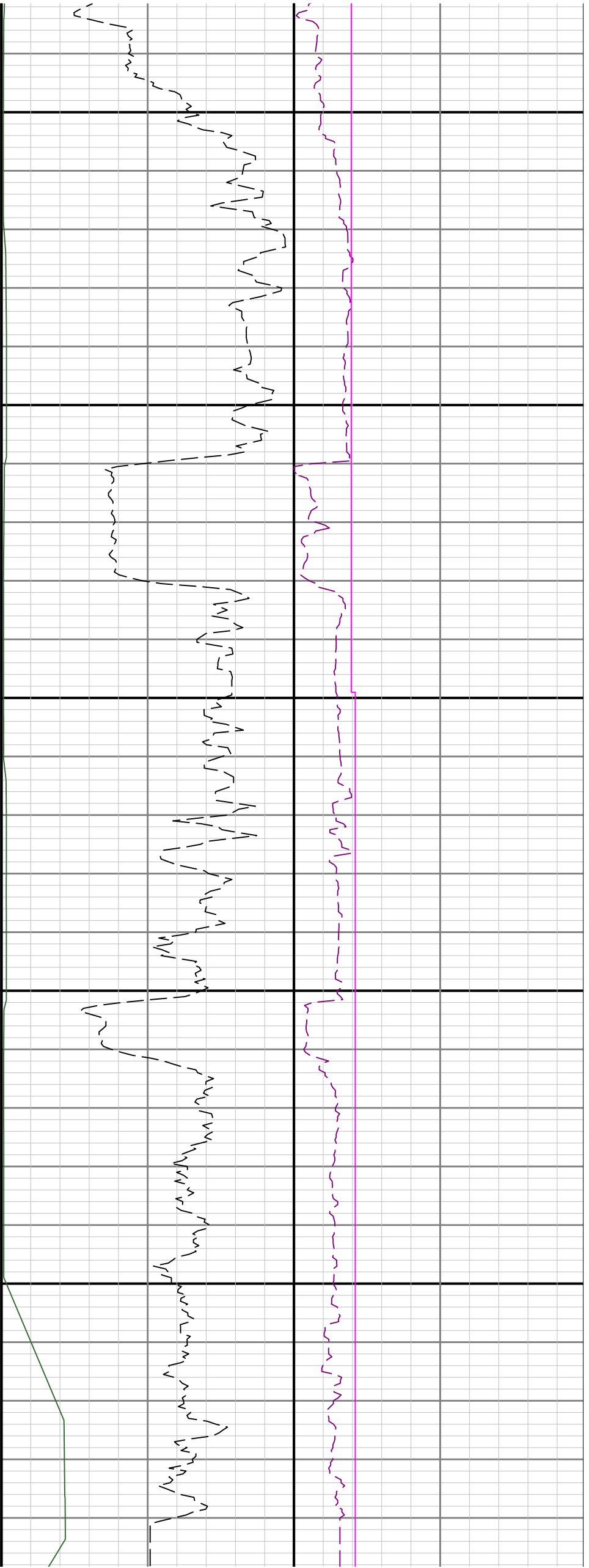








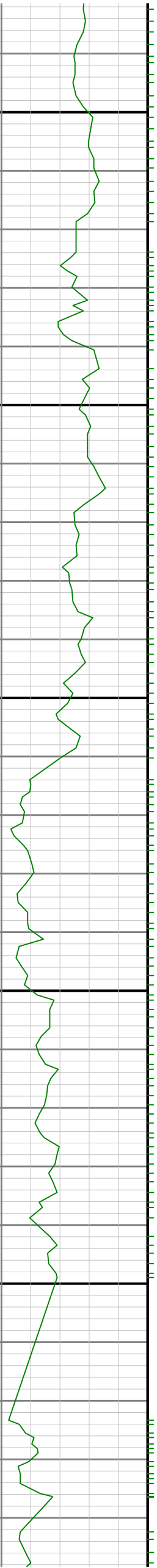


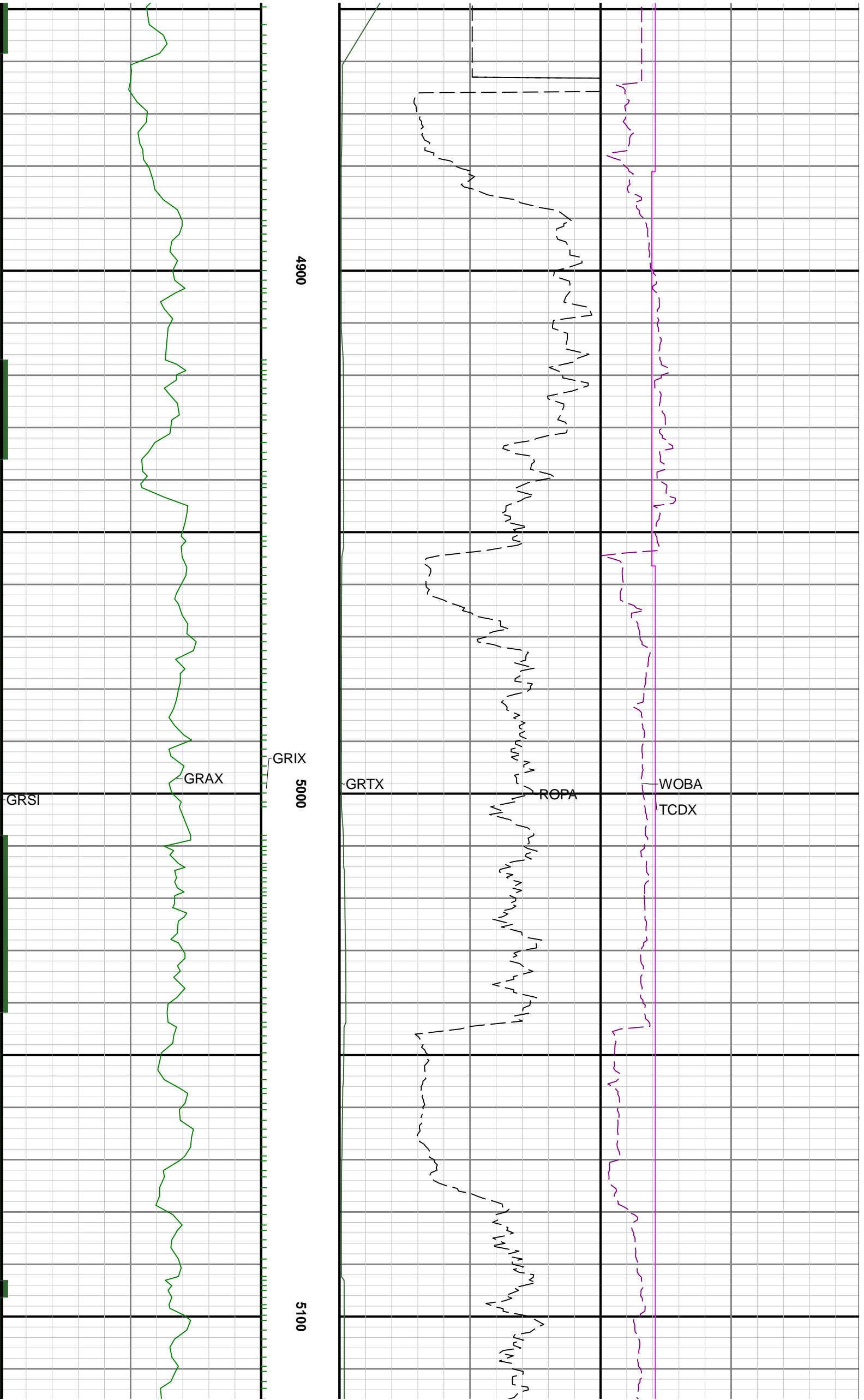


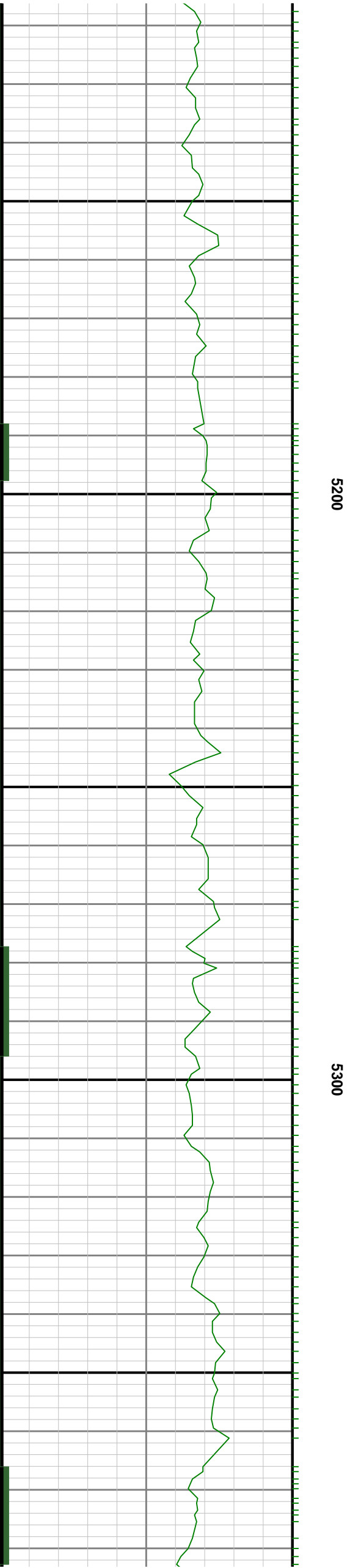
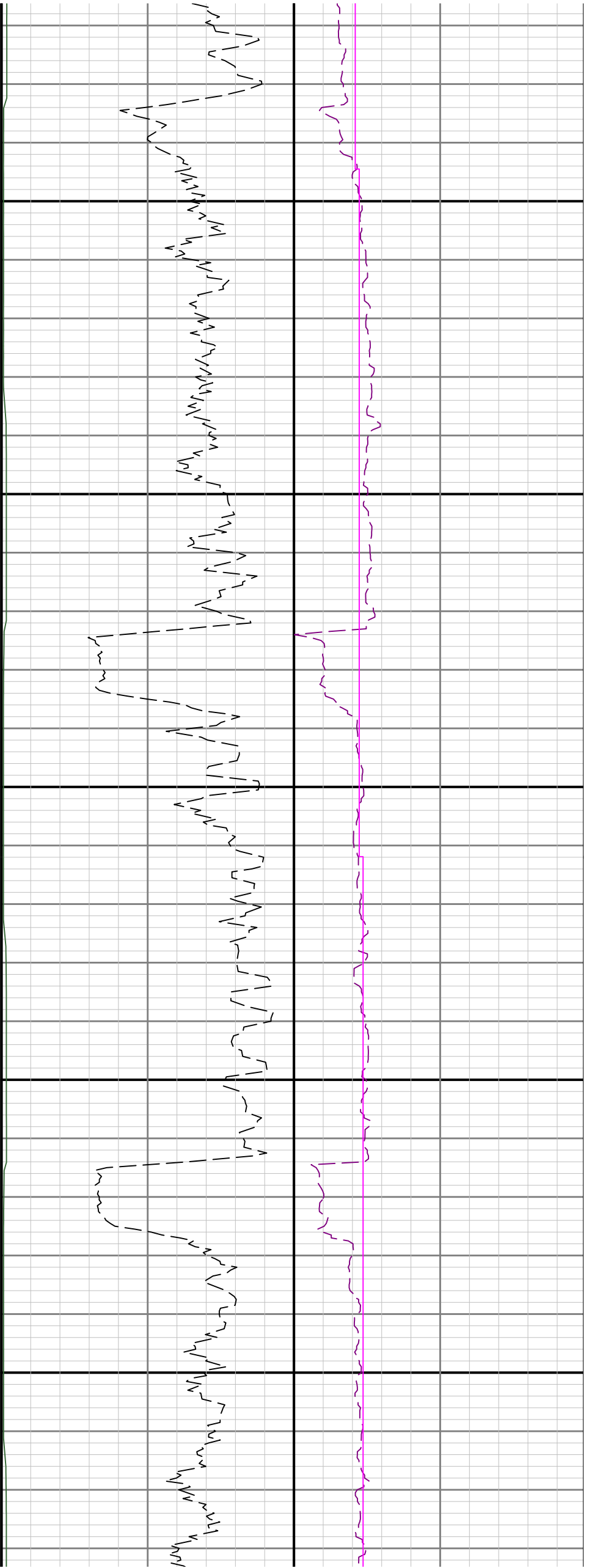
4600

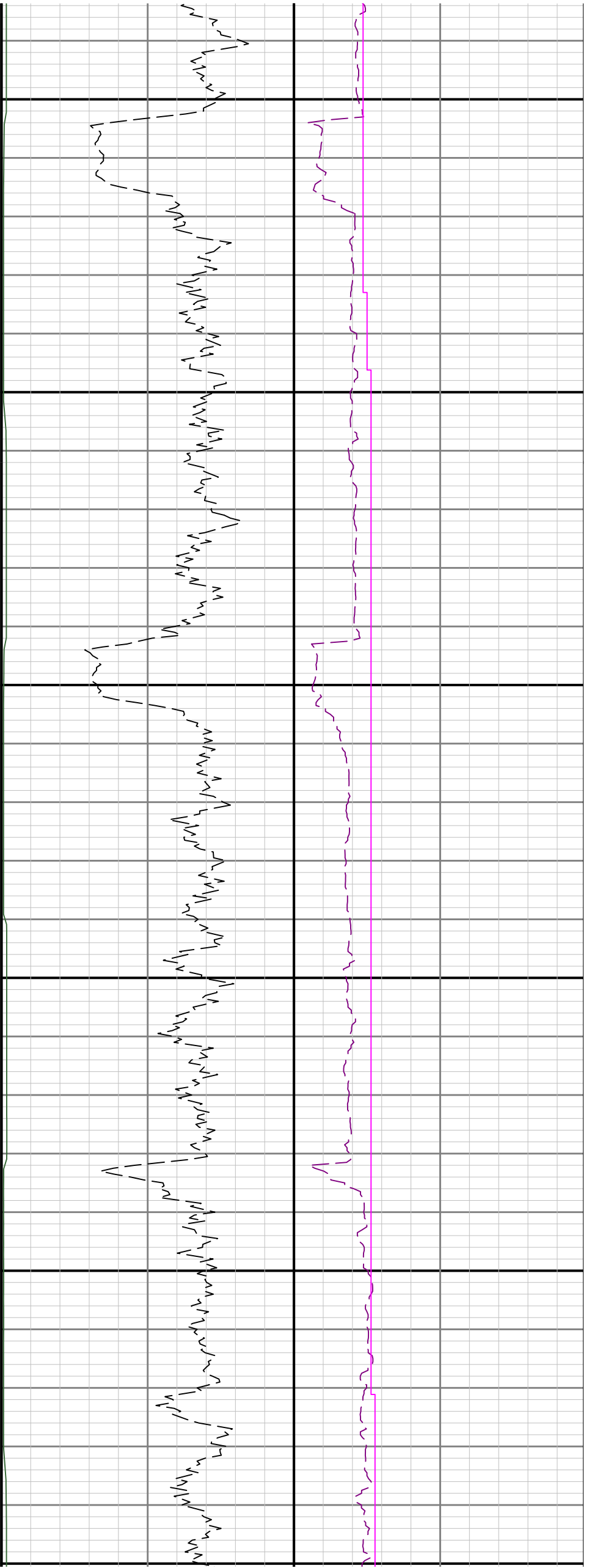
4700

4800





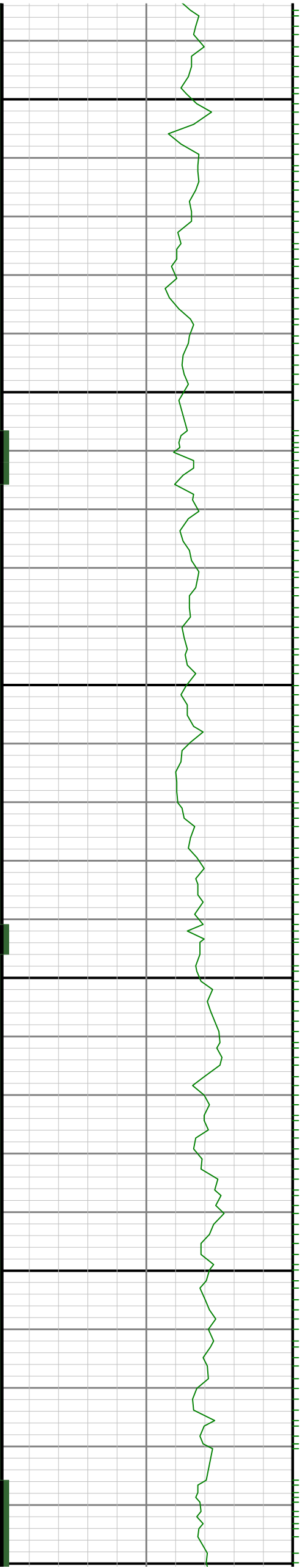


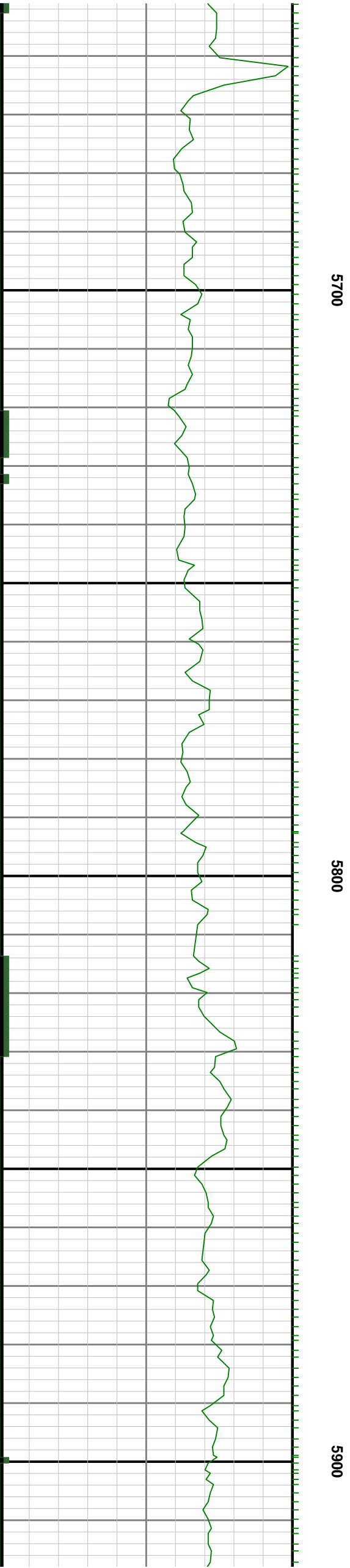
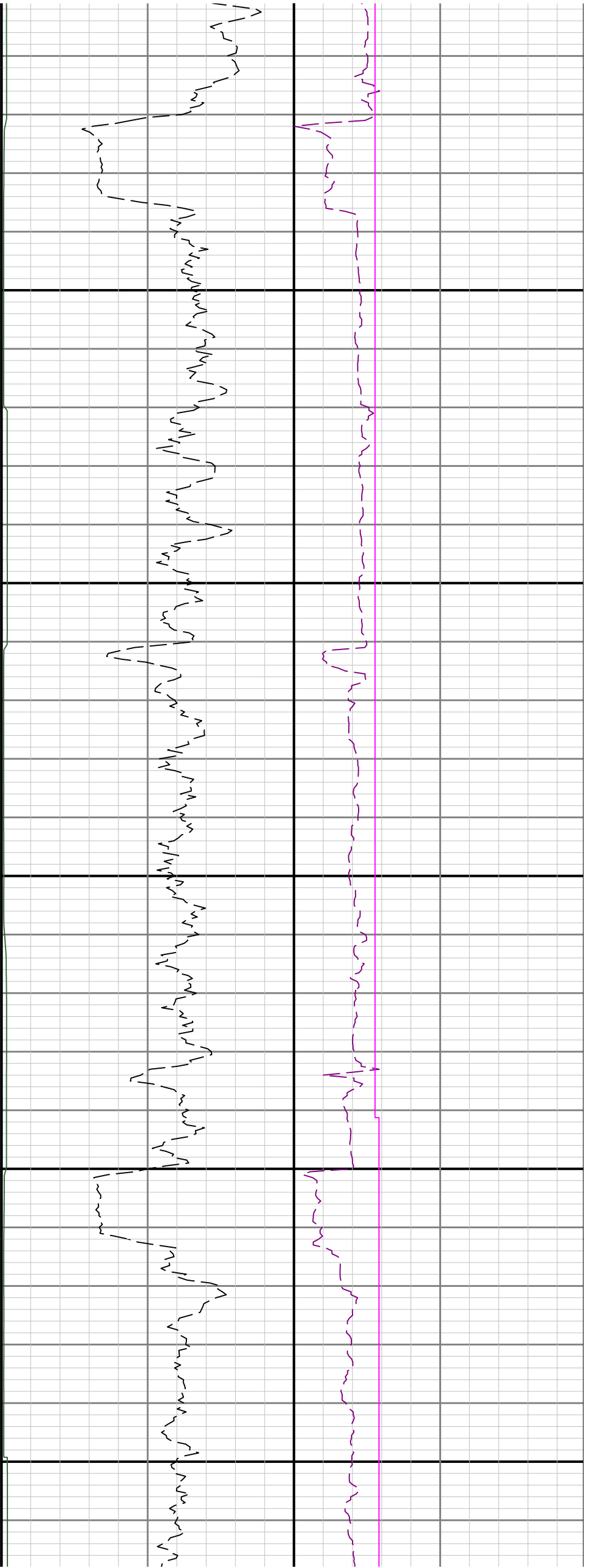


5400

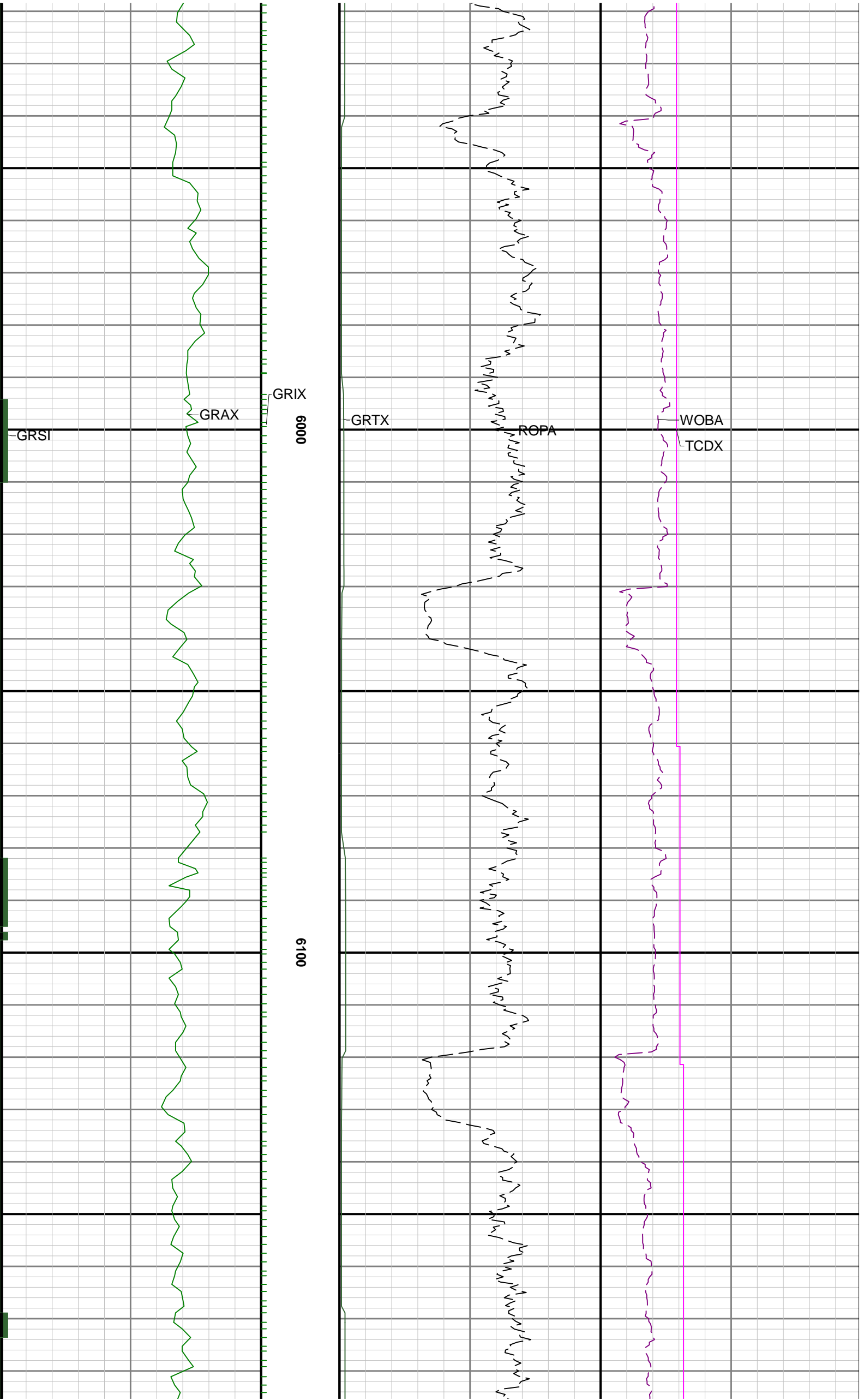
5500

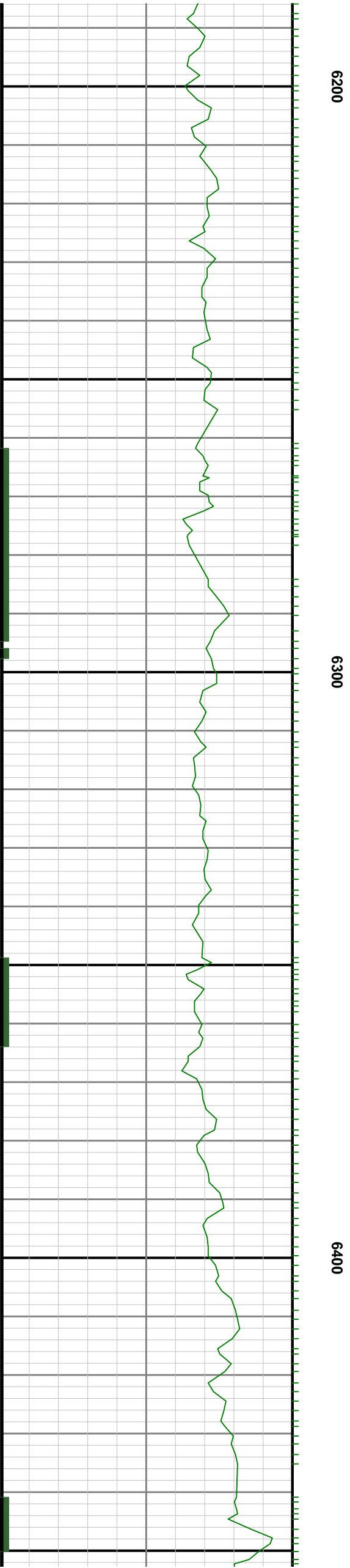
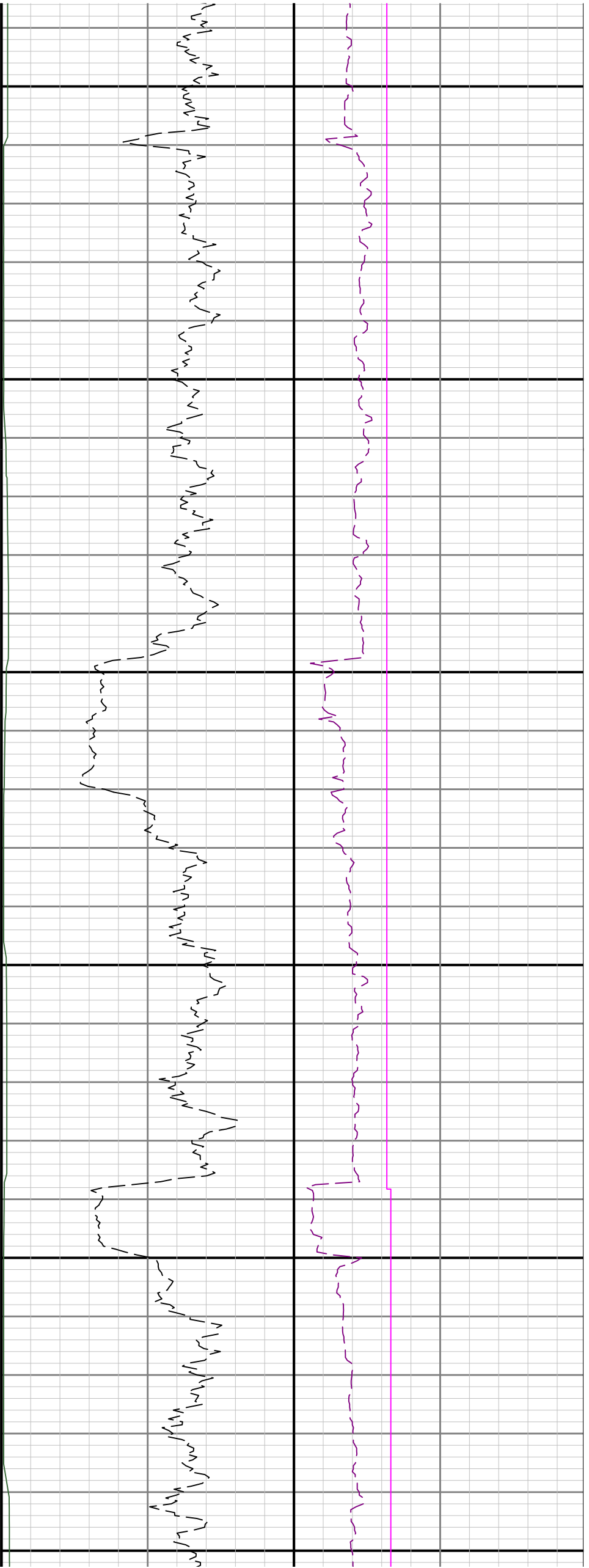
5600

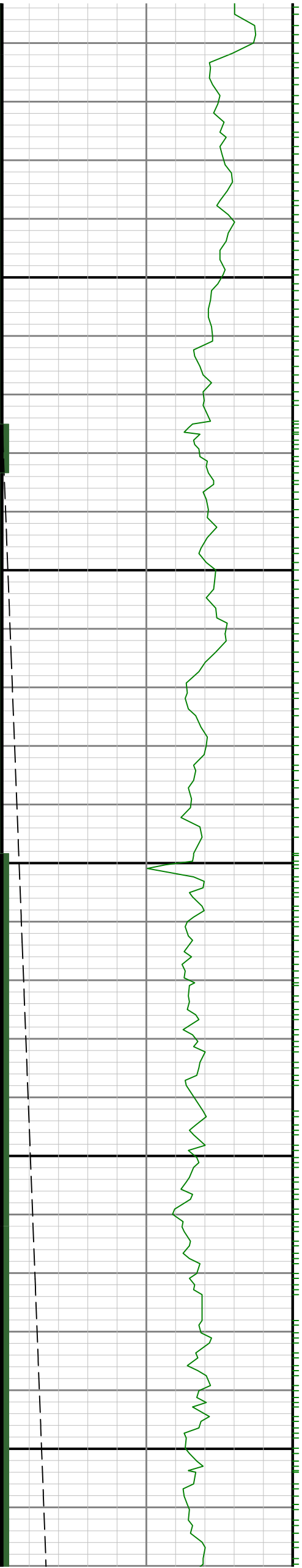








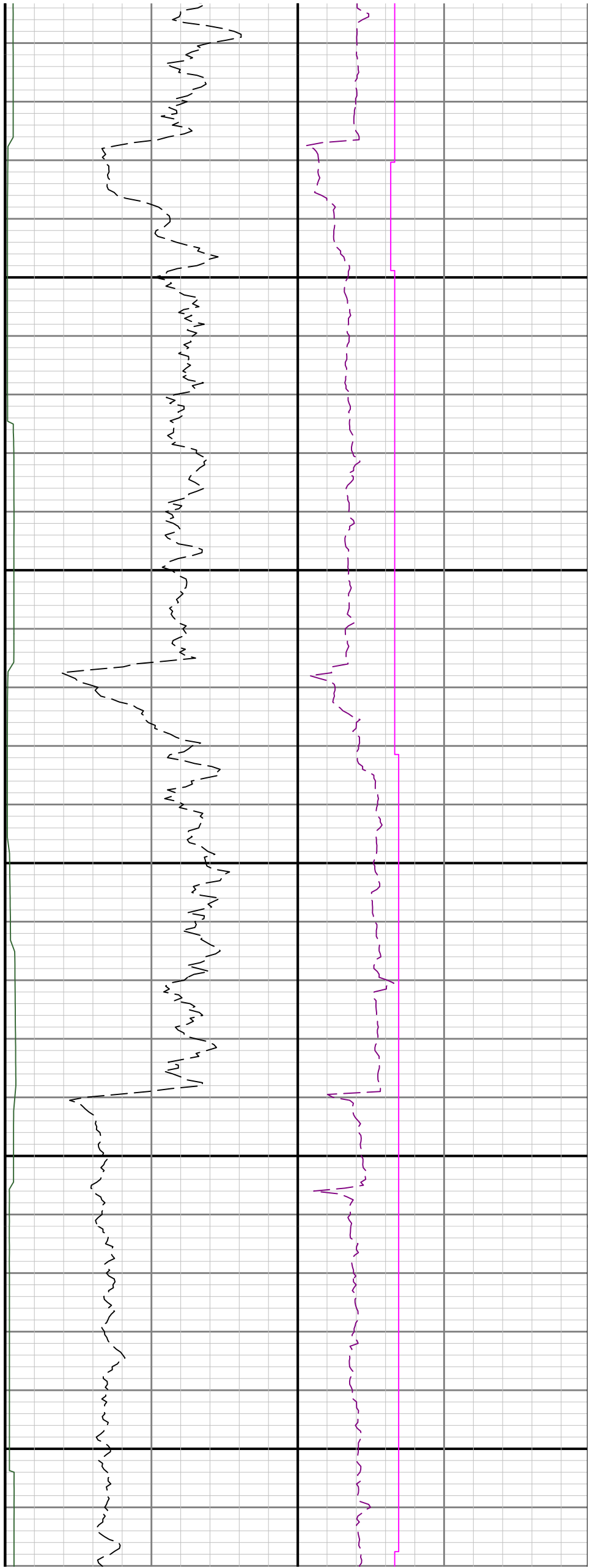


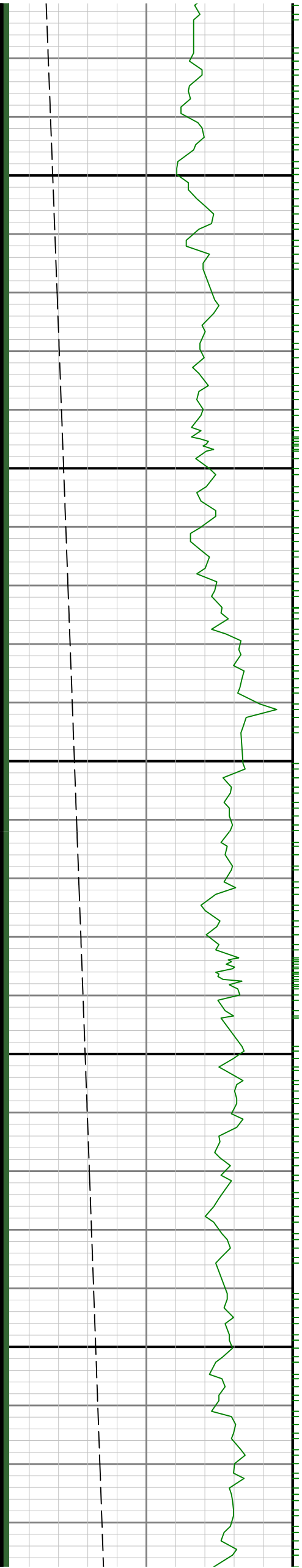


6500

6600


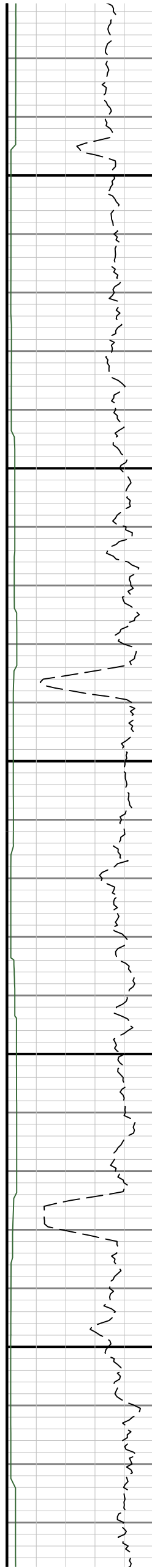
6700

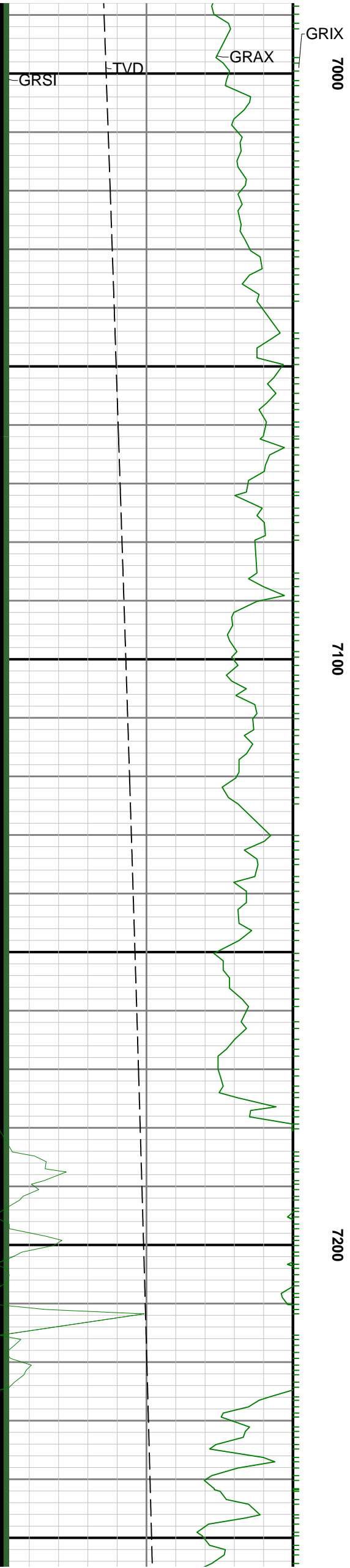
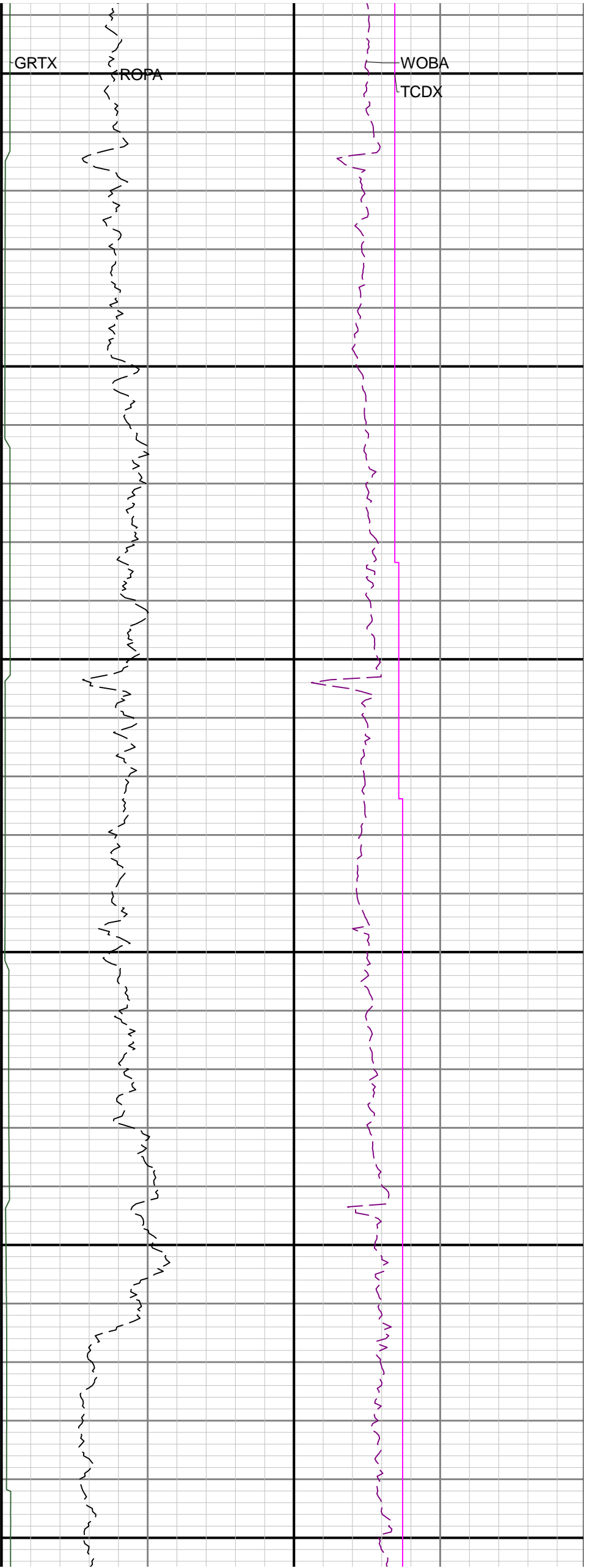


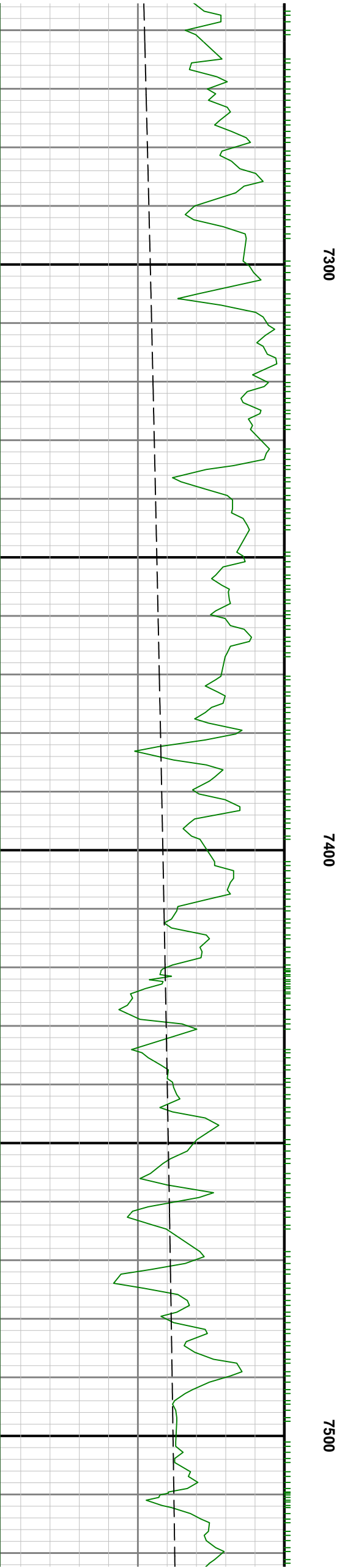
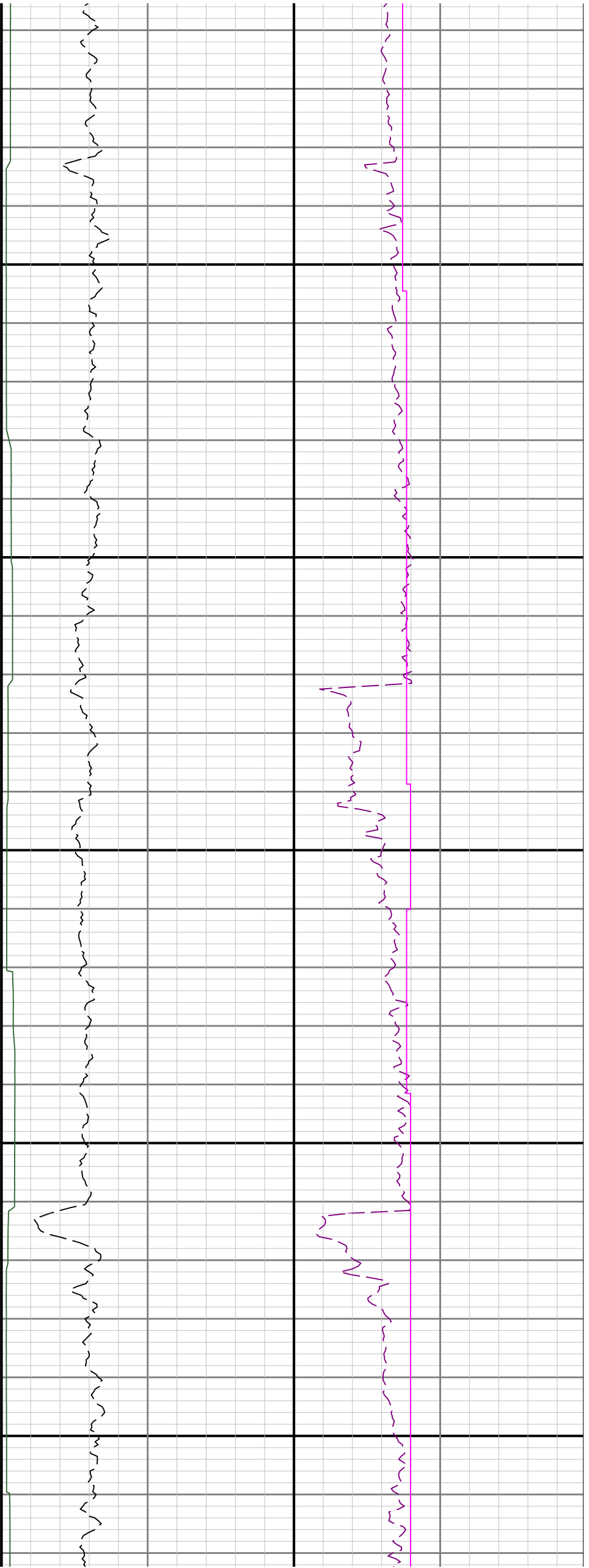


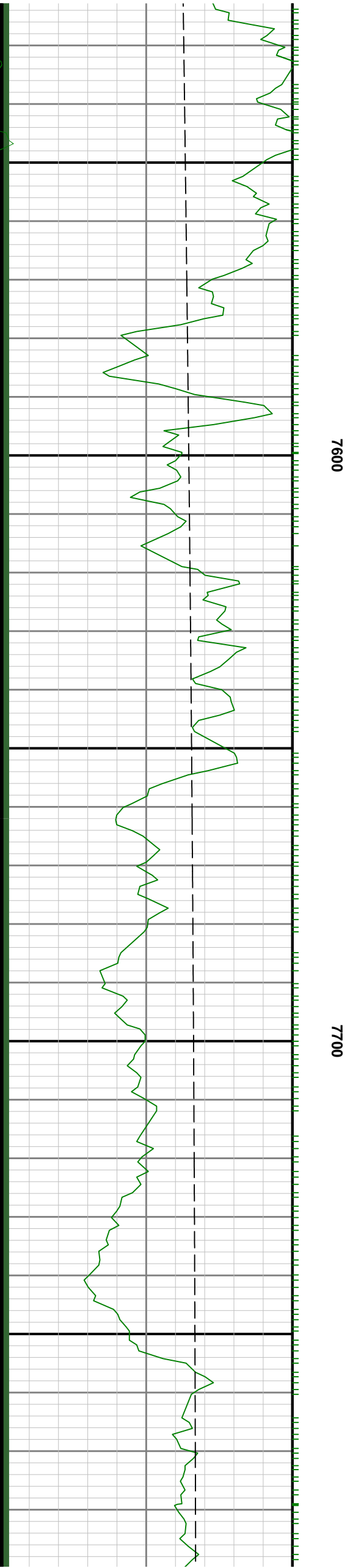
0069

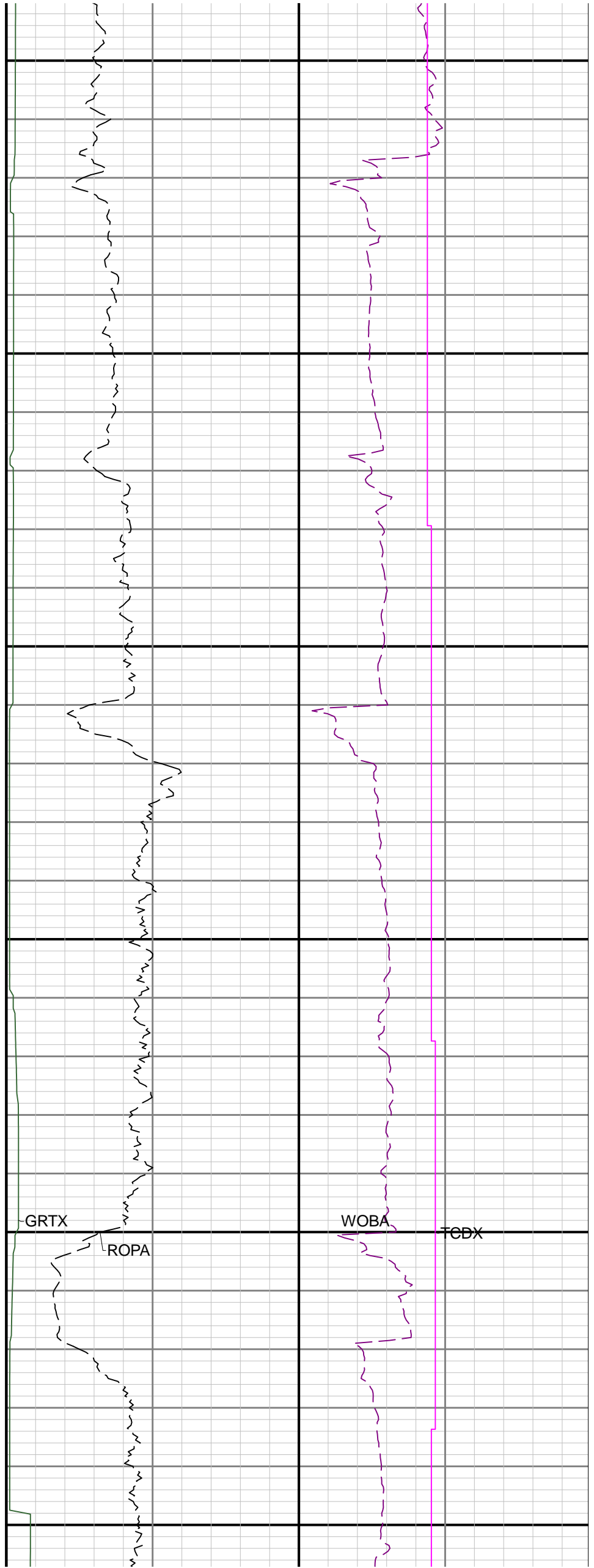
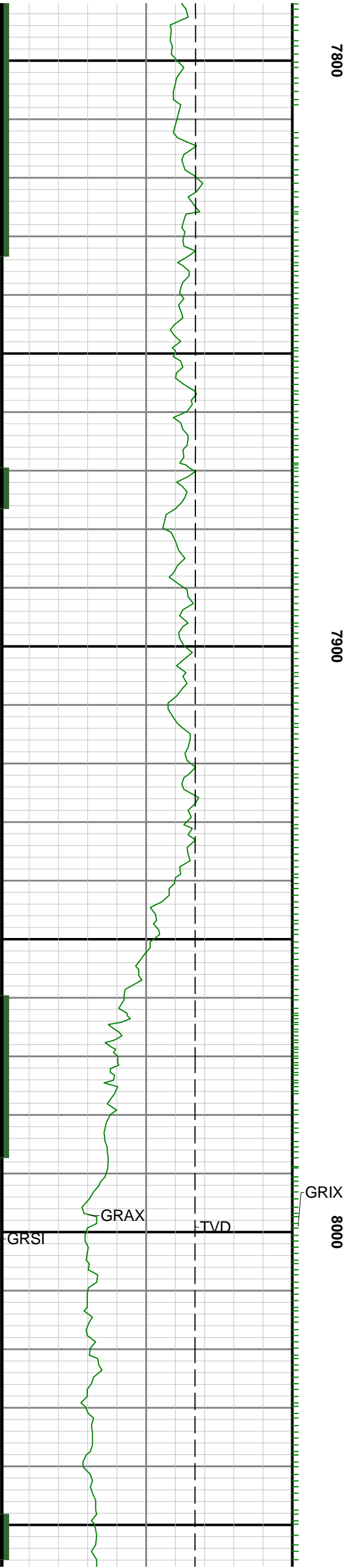
0089



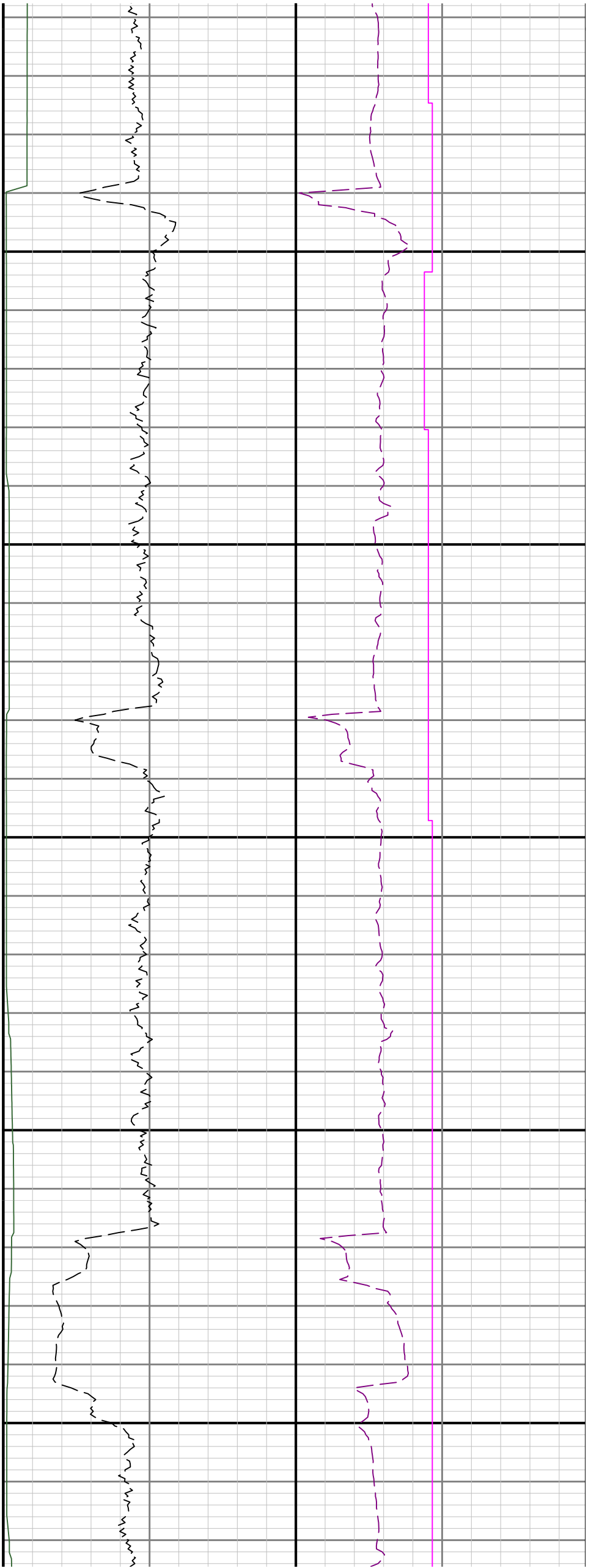








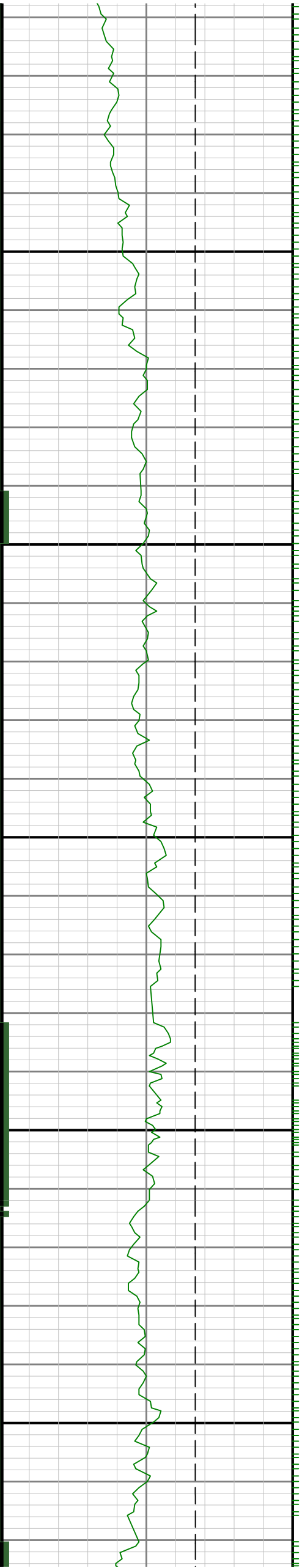


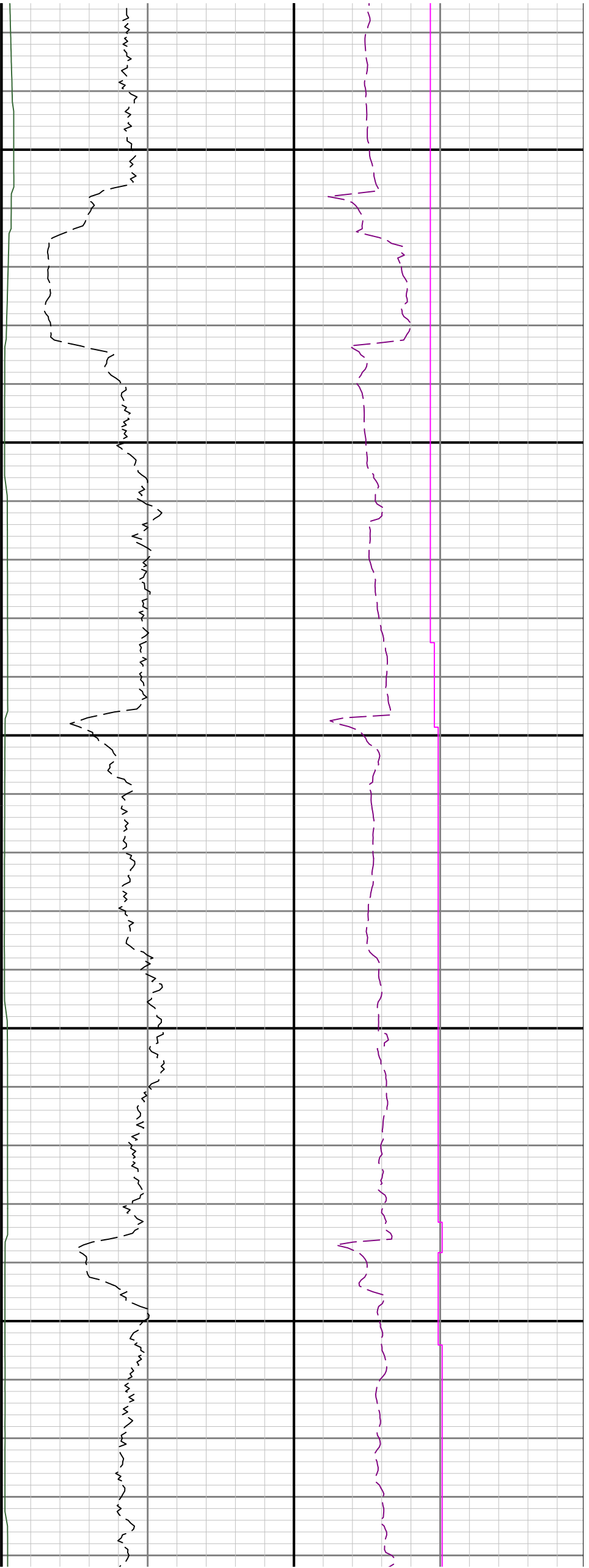


8100

8200

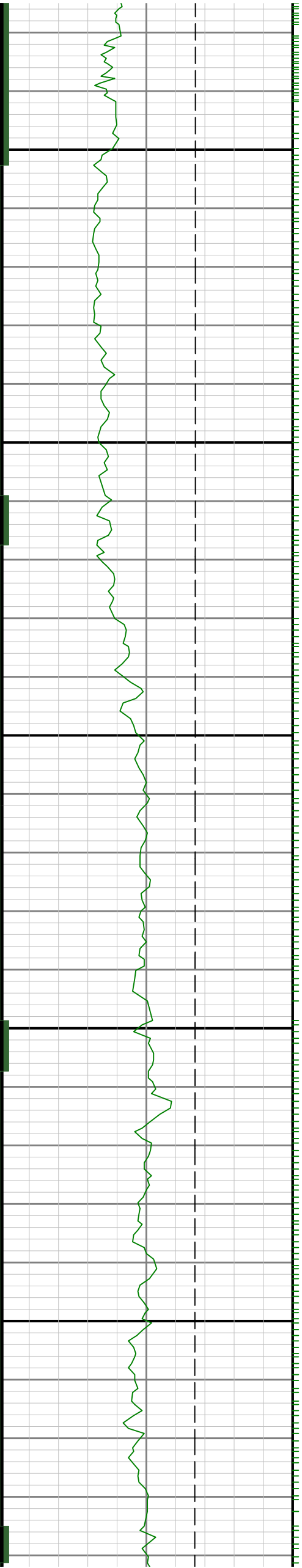
8300

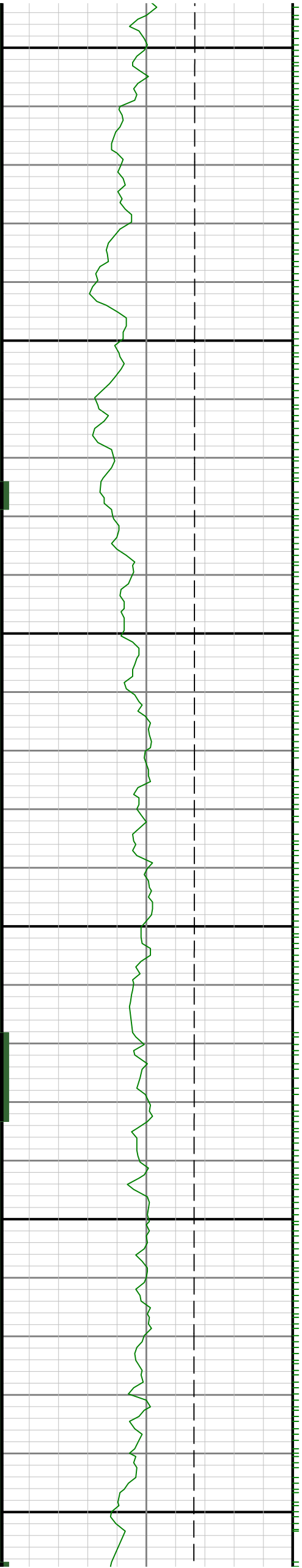




8400

8500

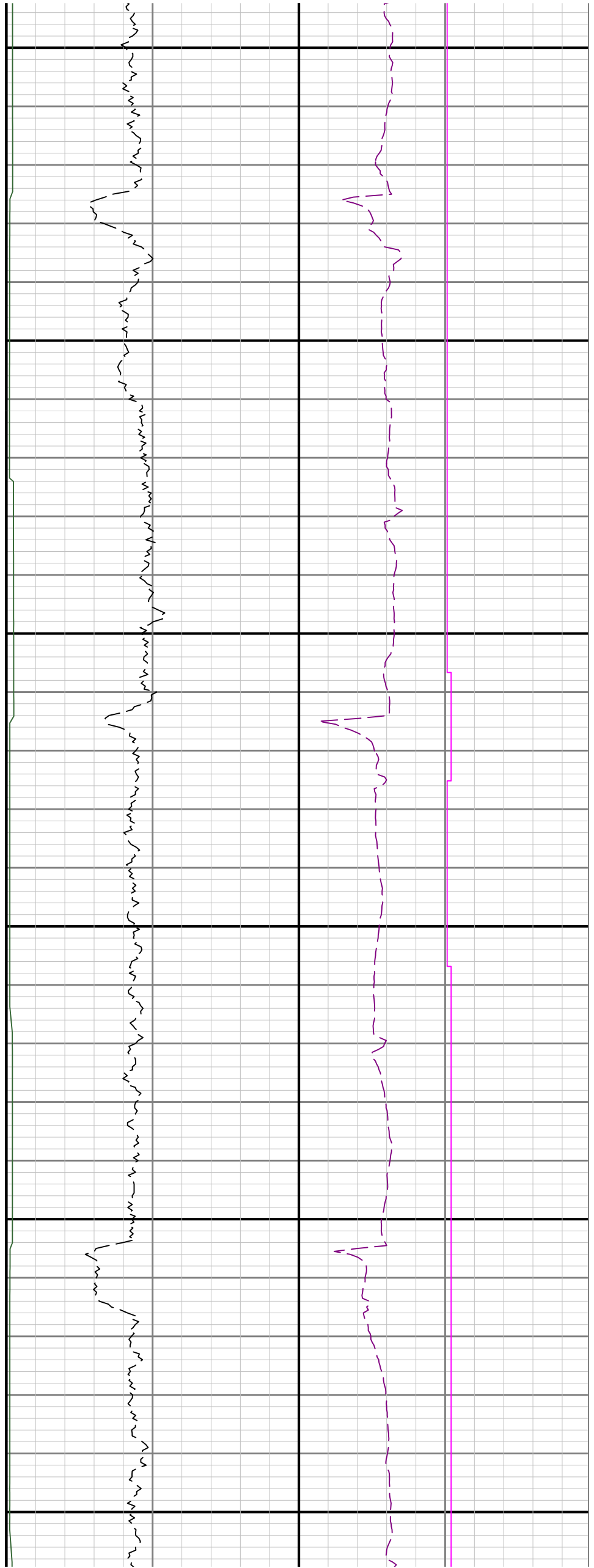


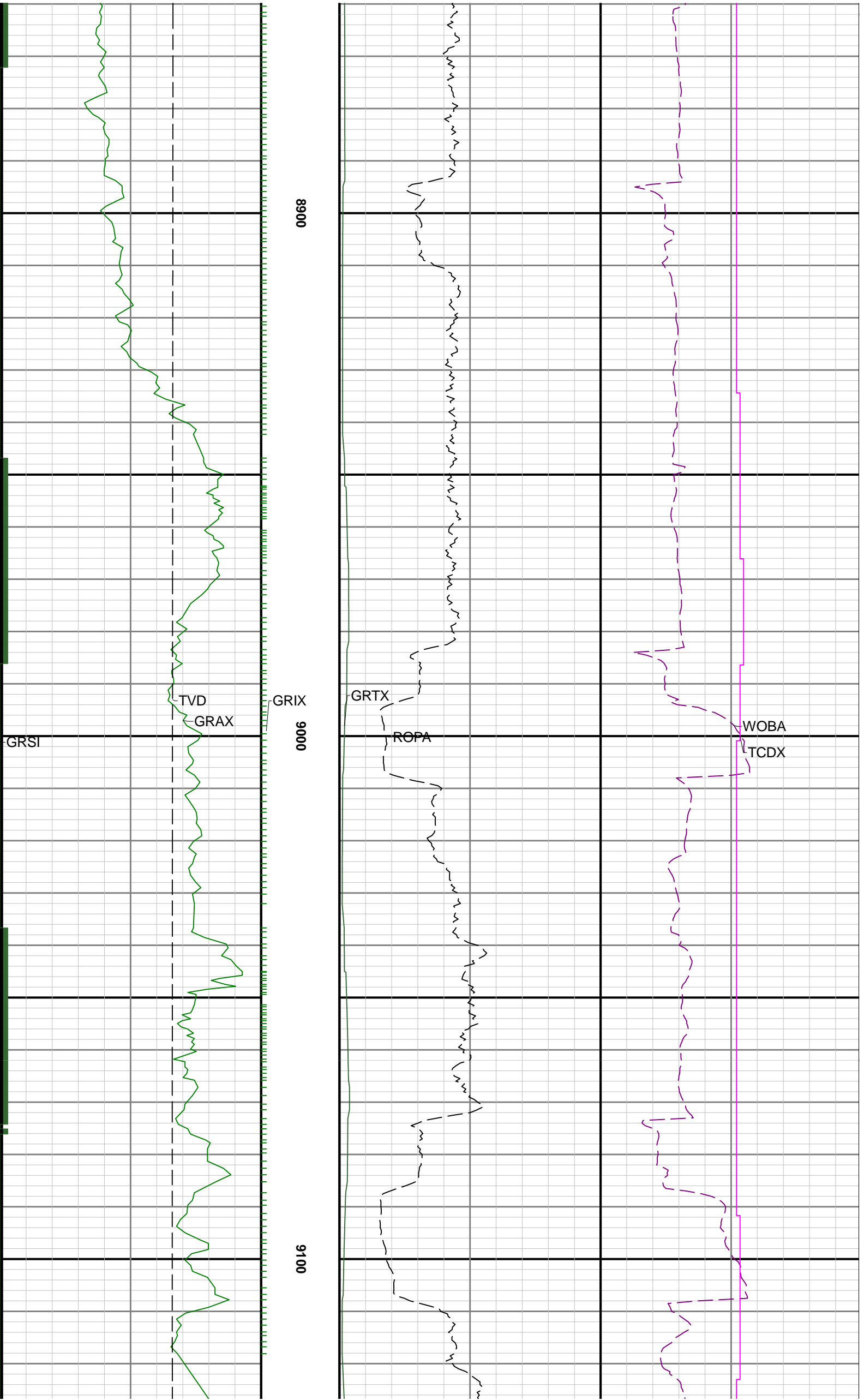


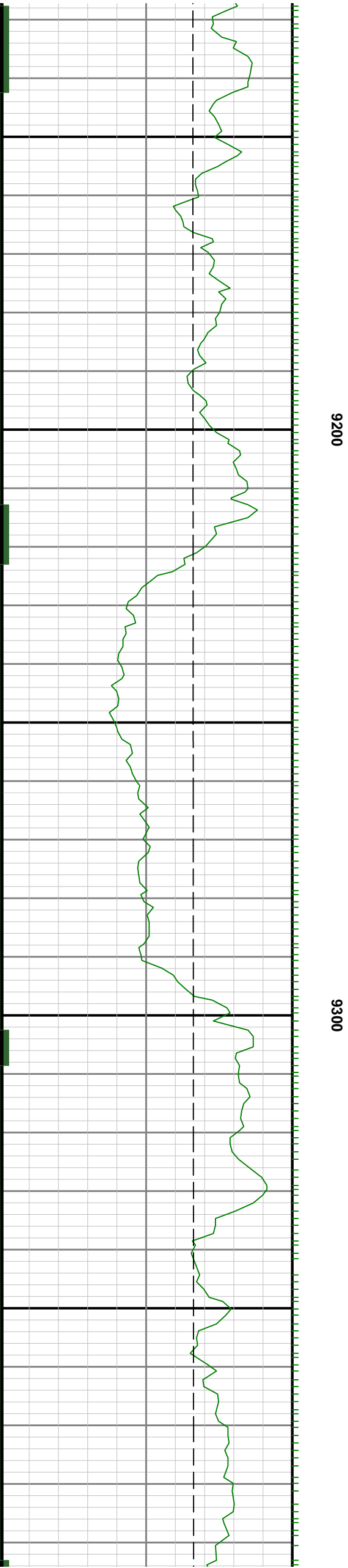
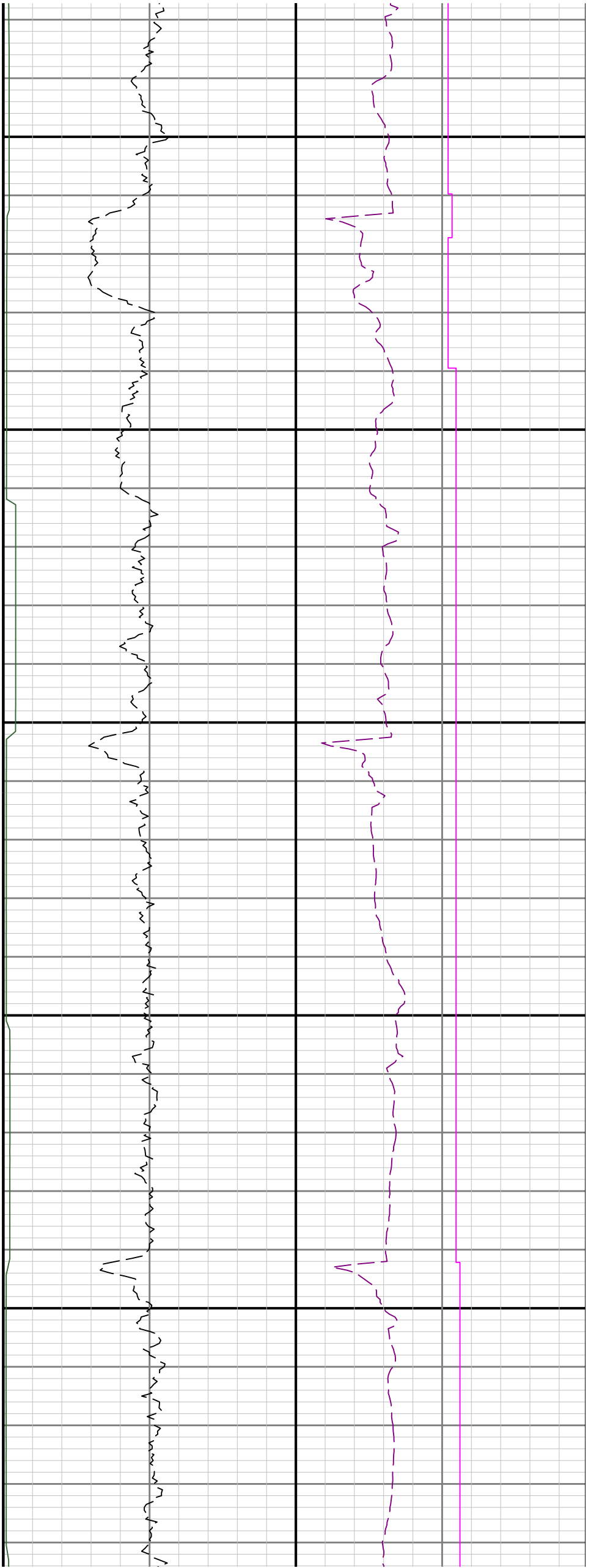
0098

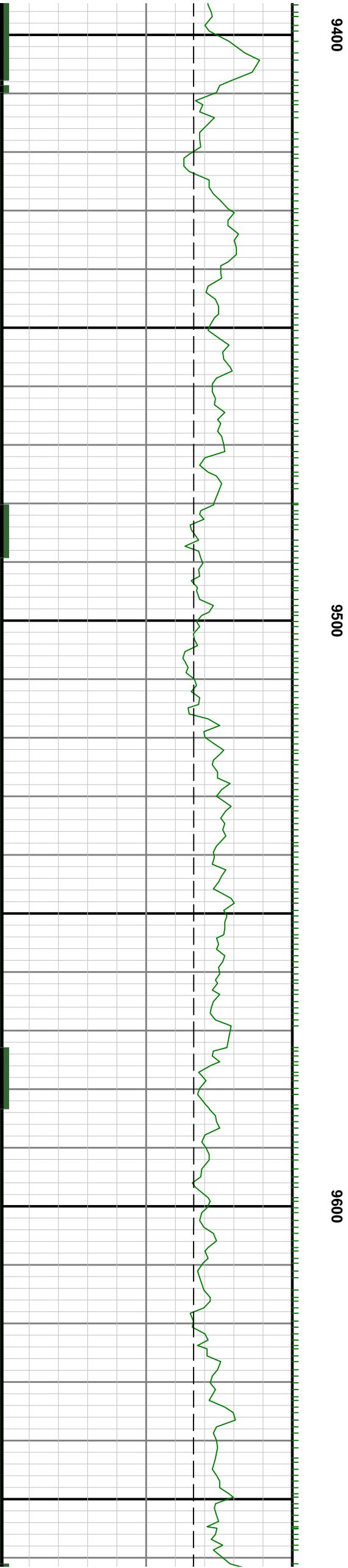
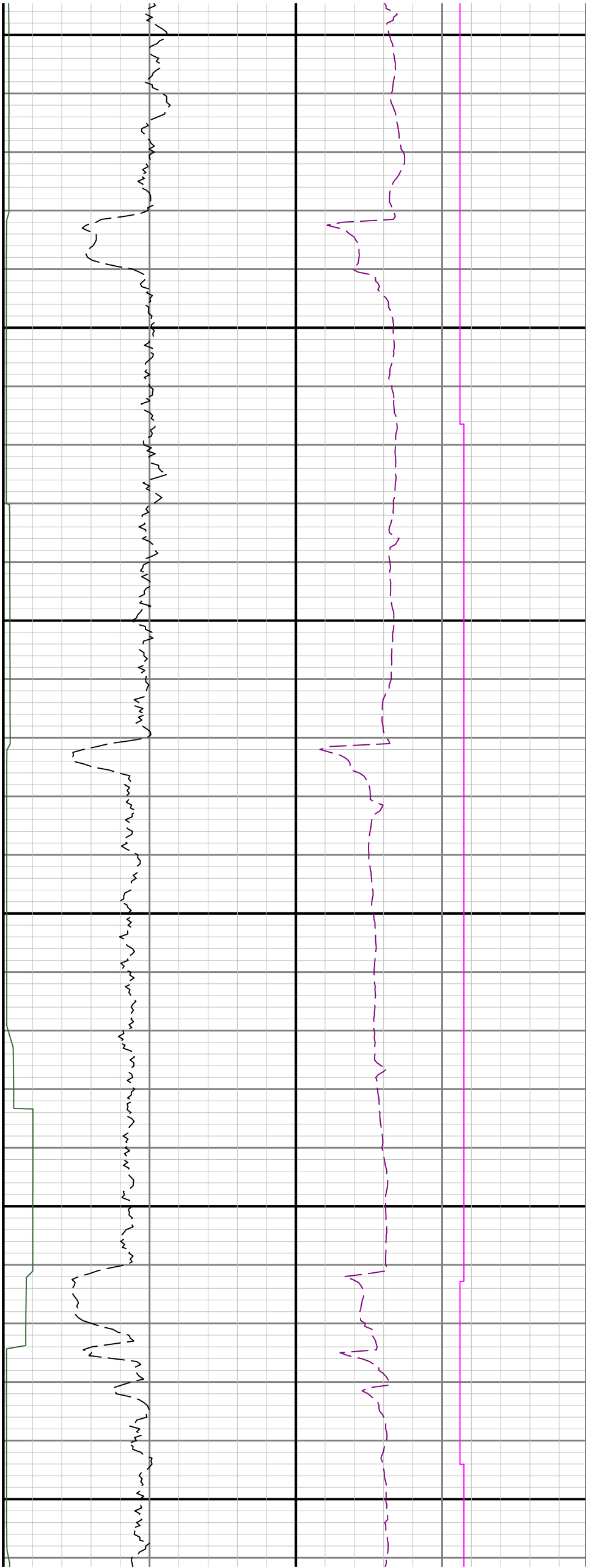
8700

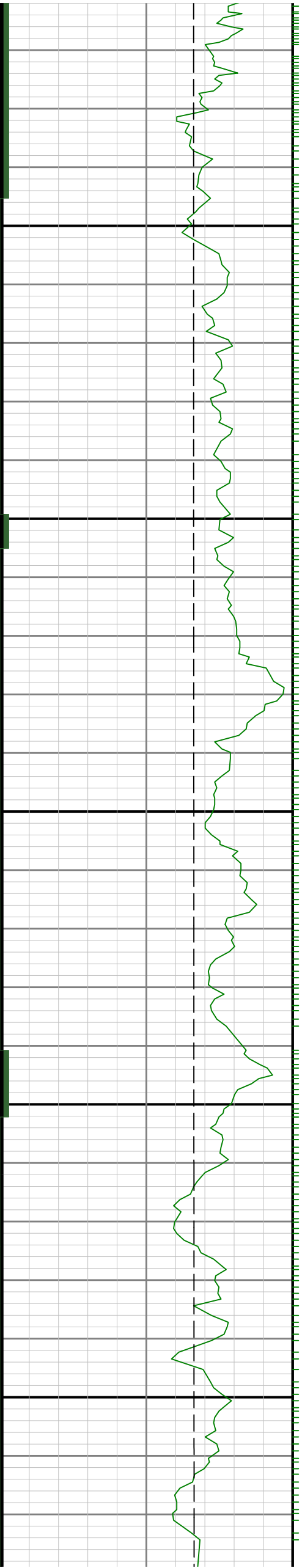
0080







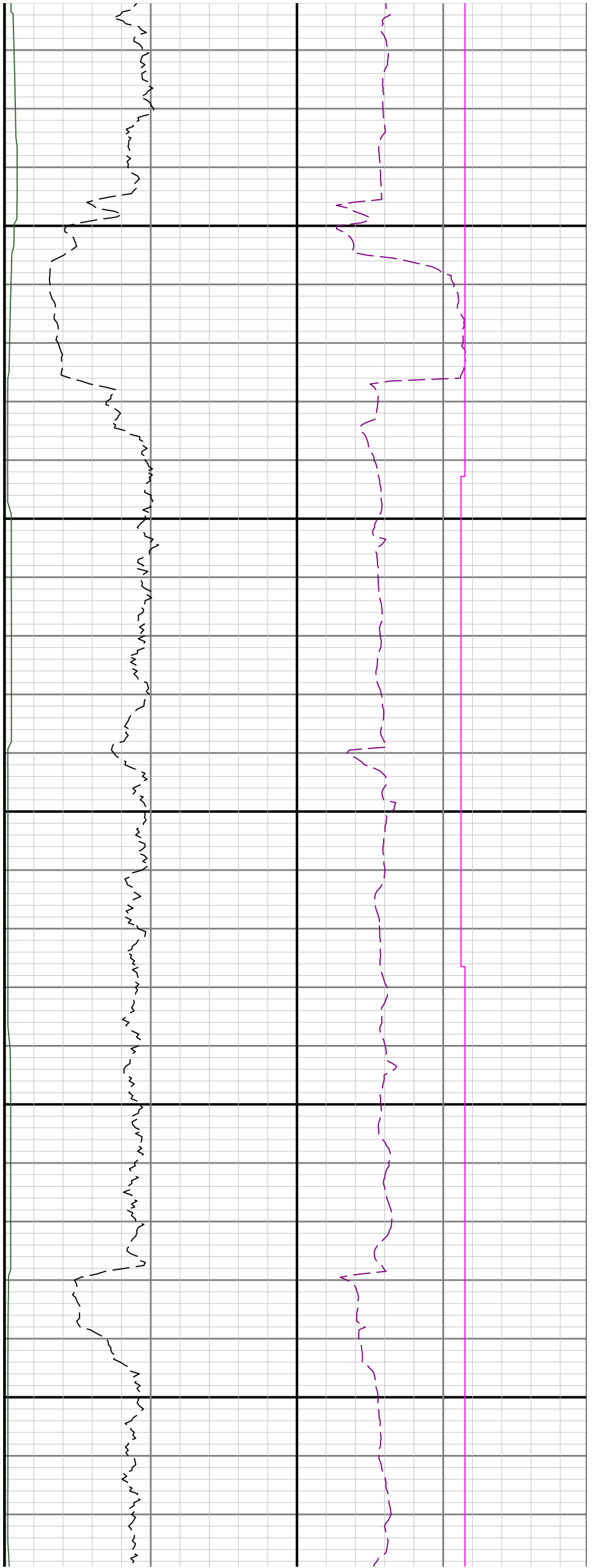


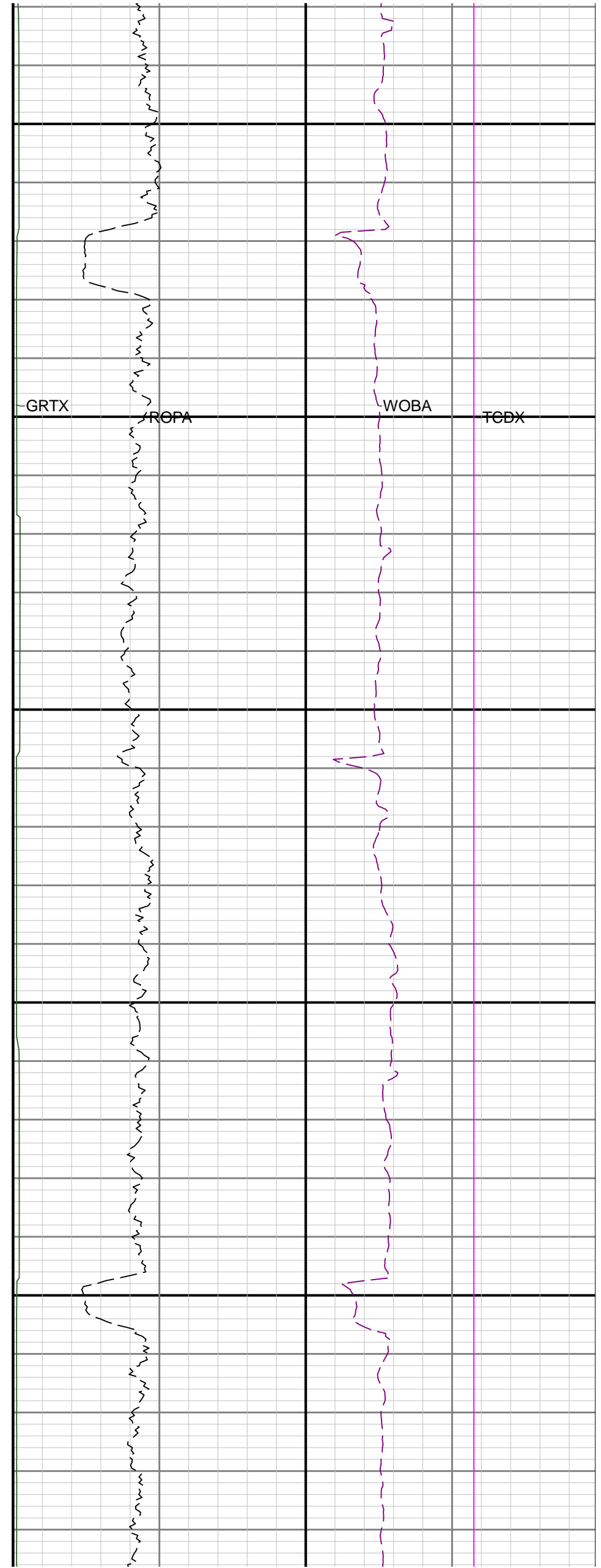
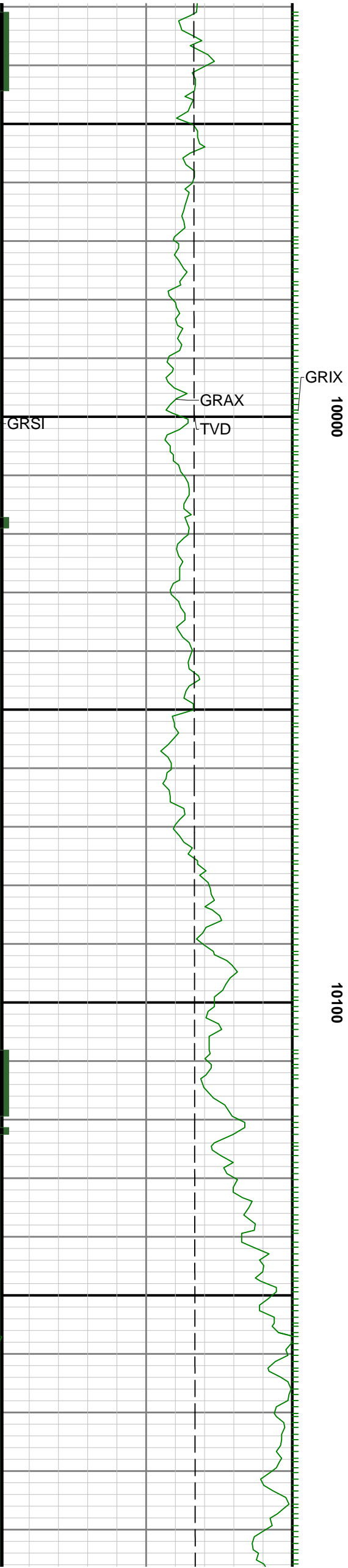


9700

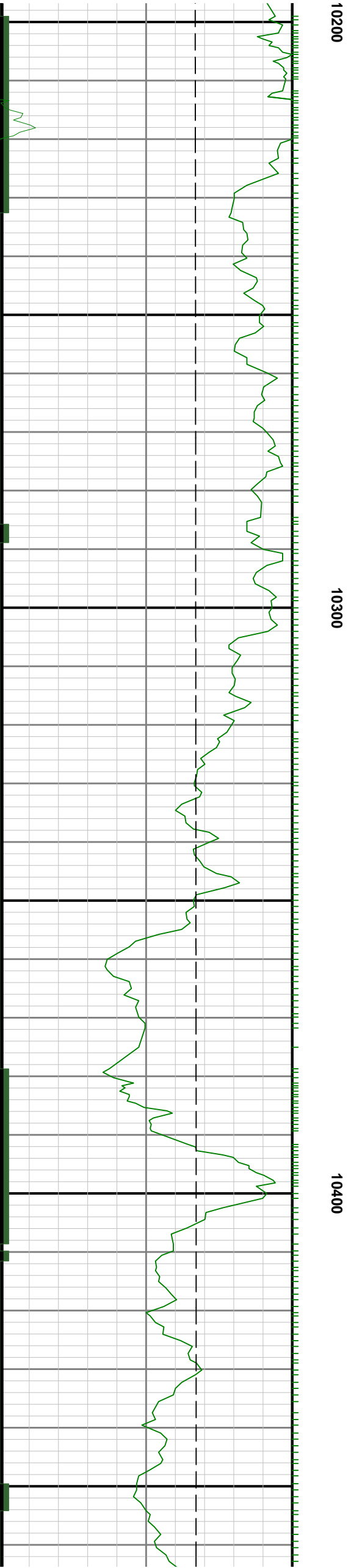
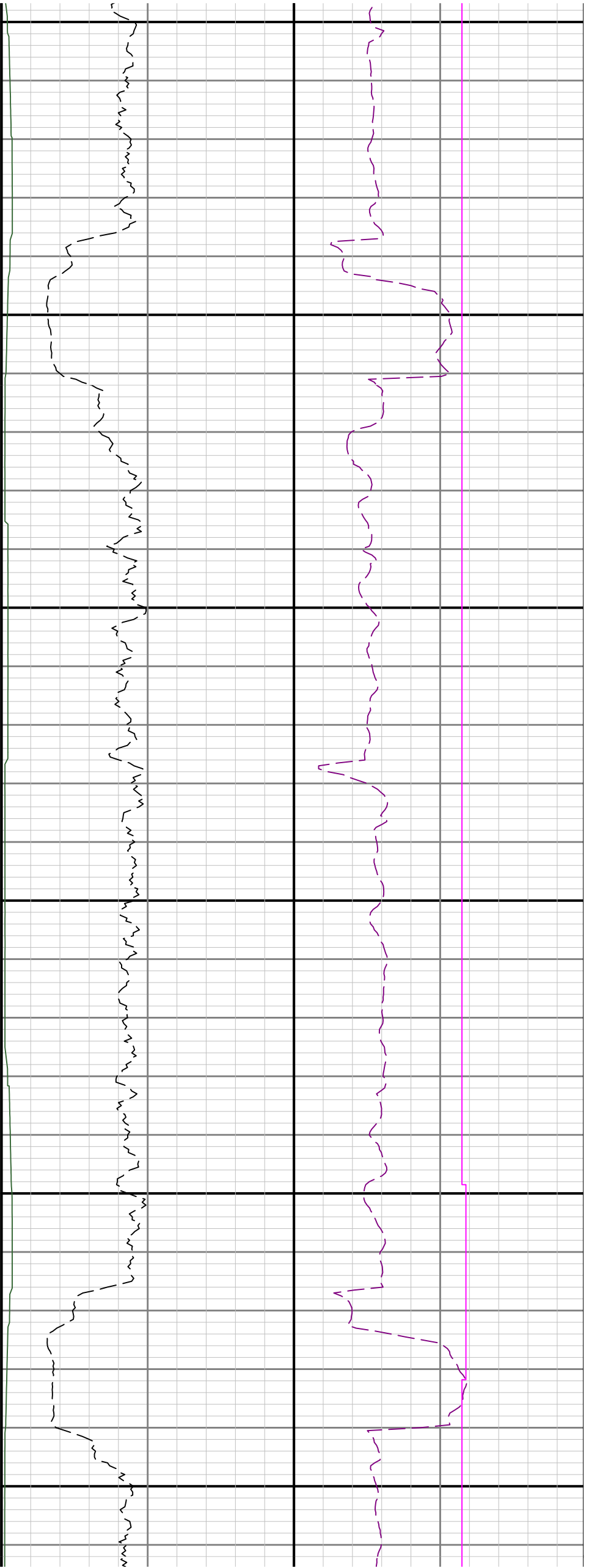
9800

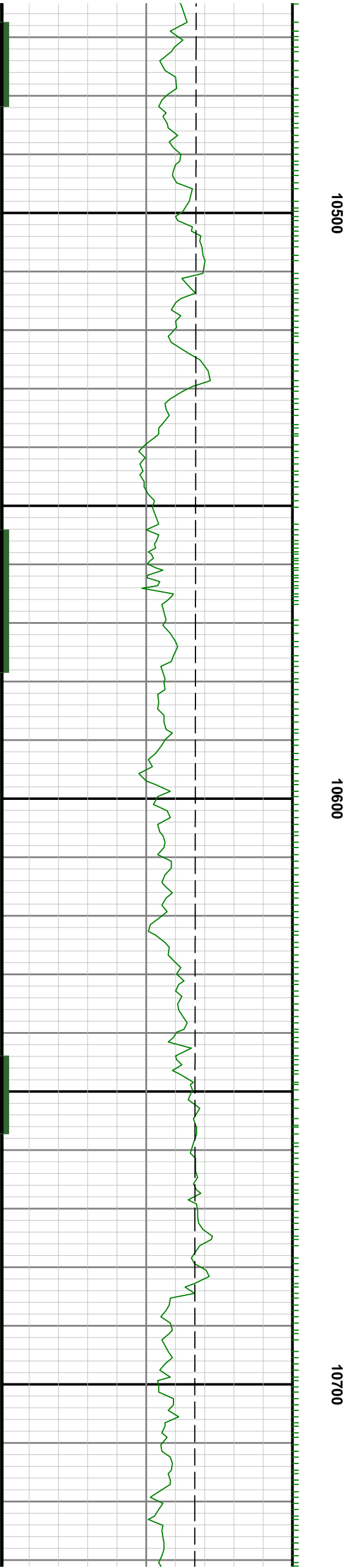
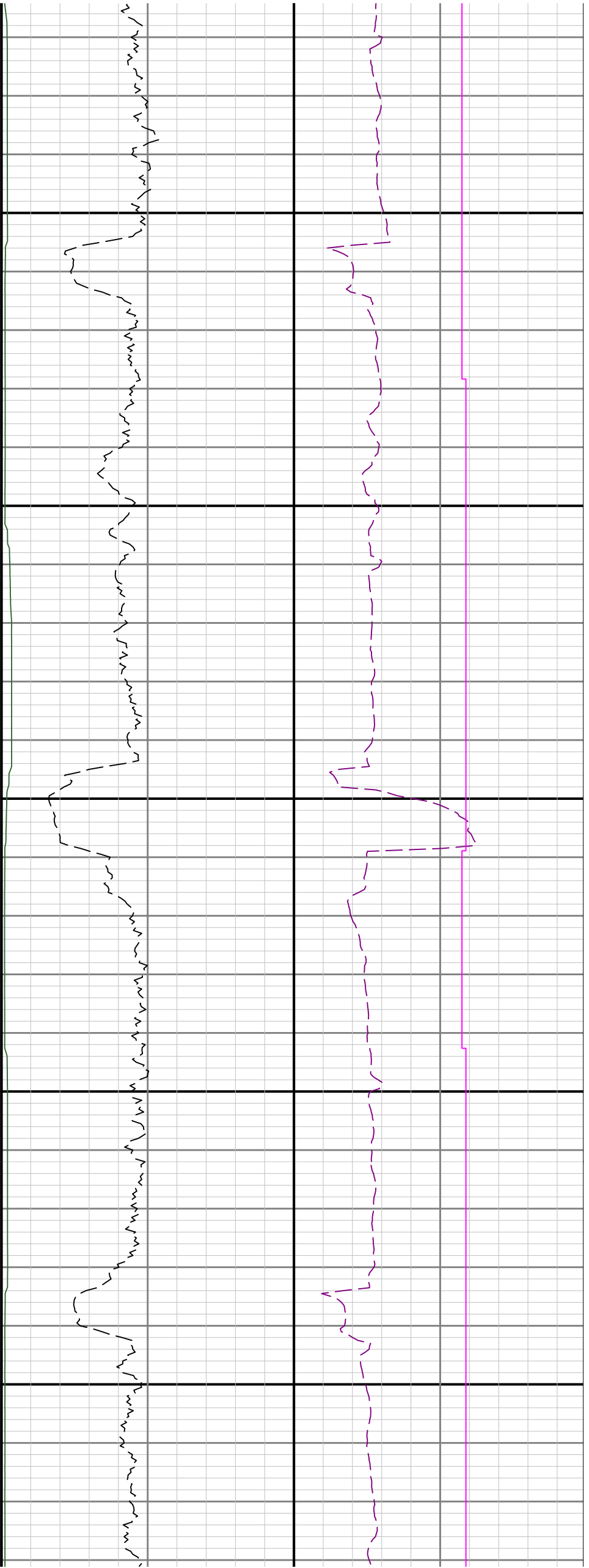
9900

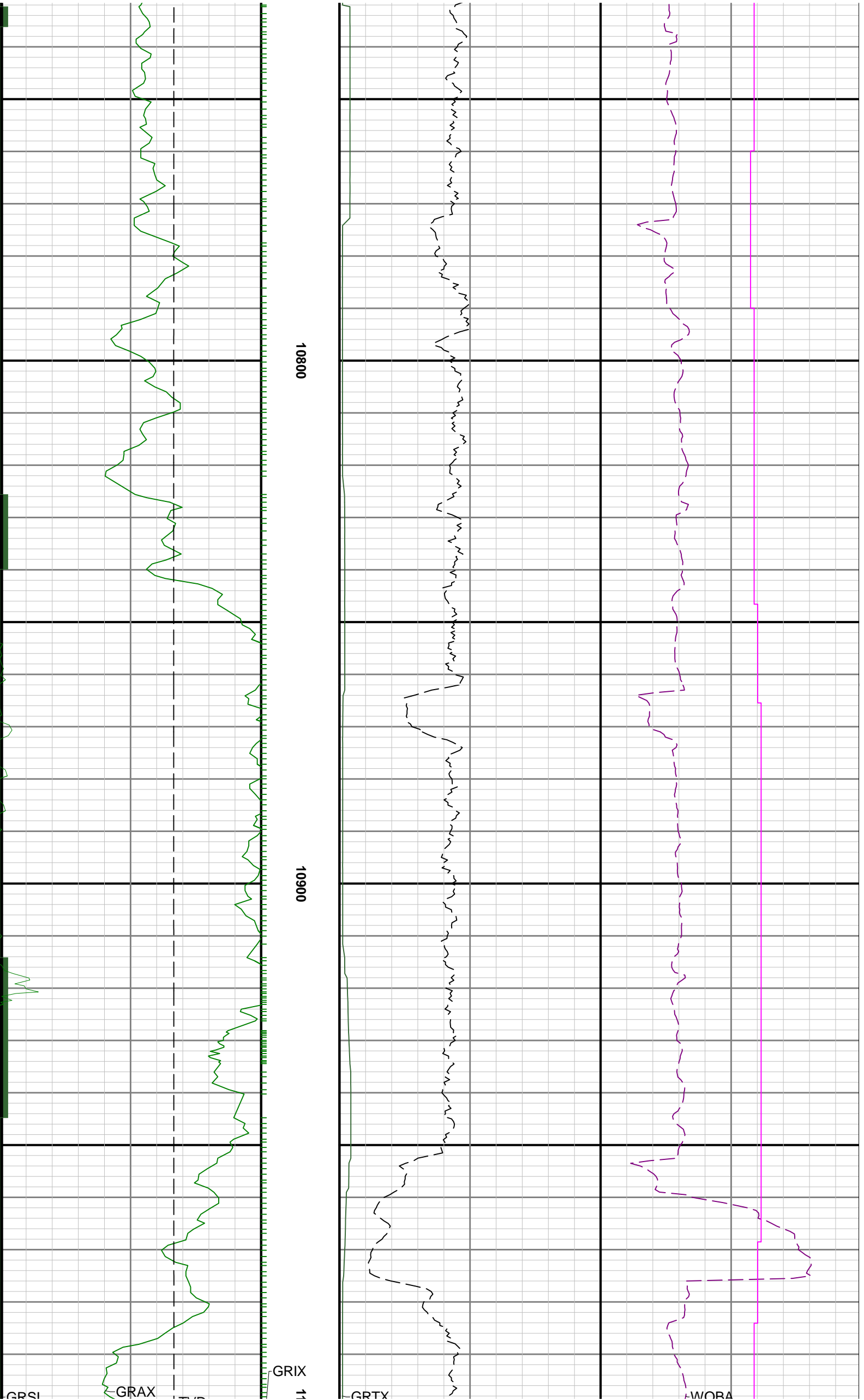


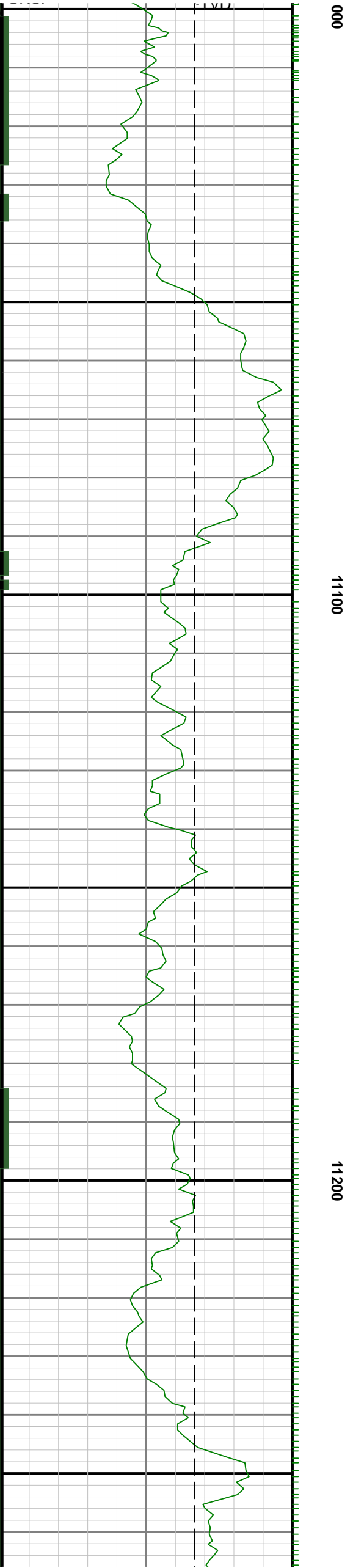
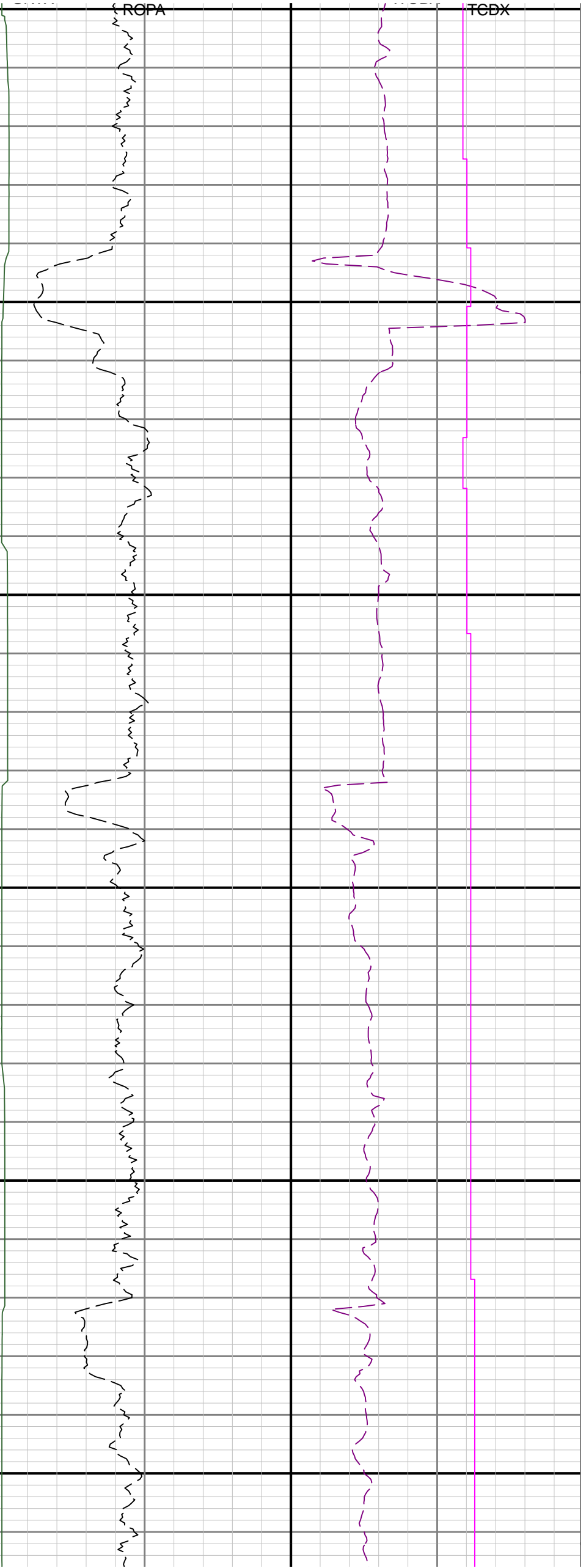


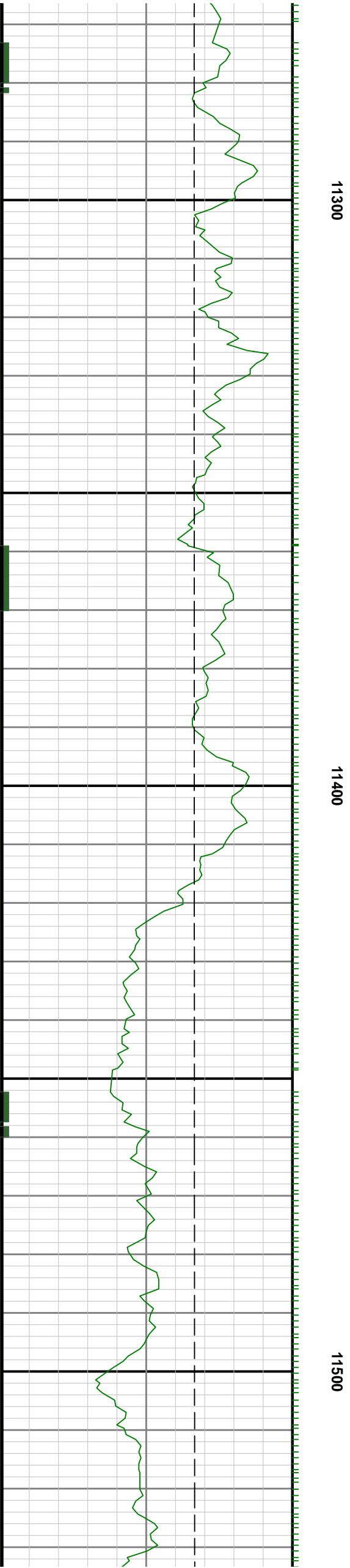
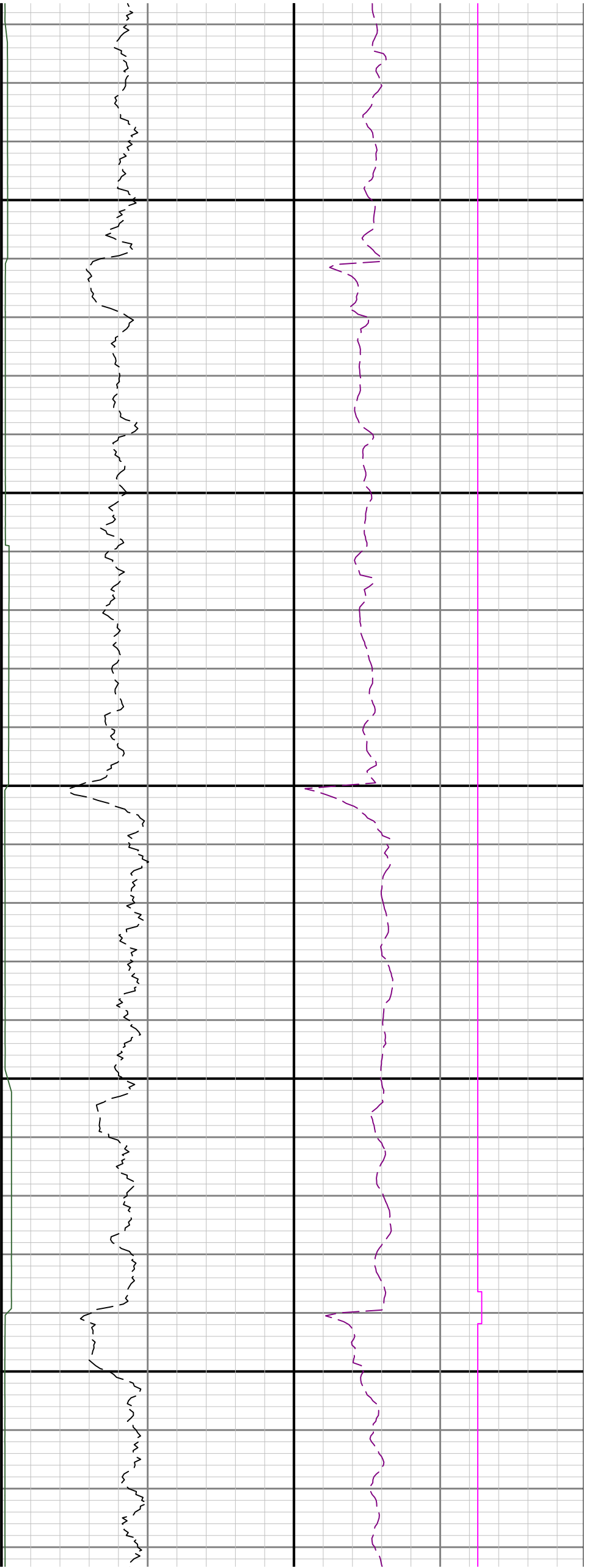


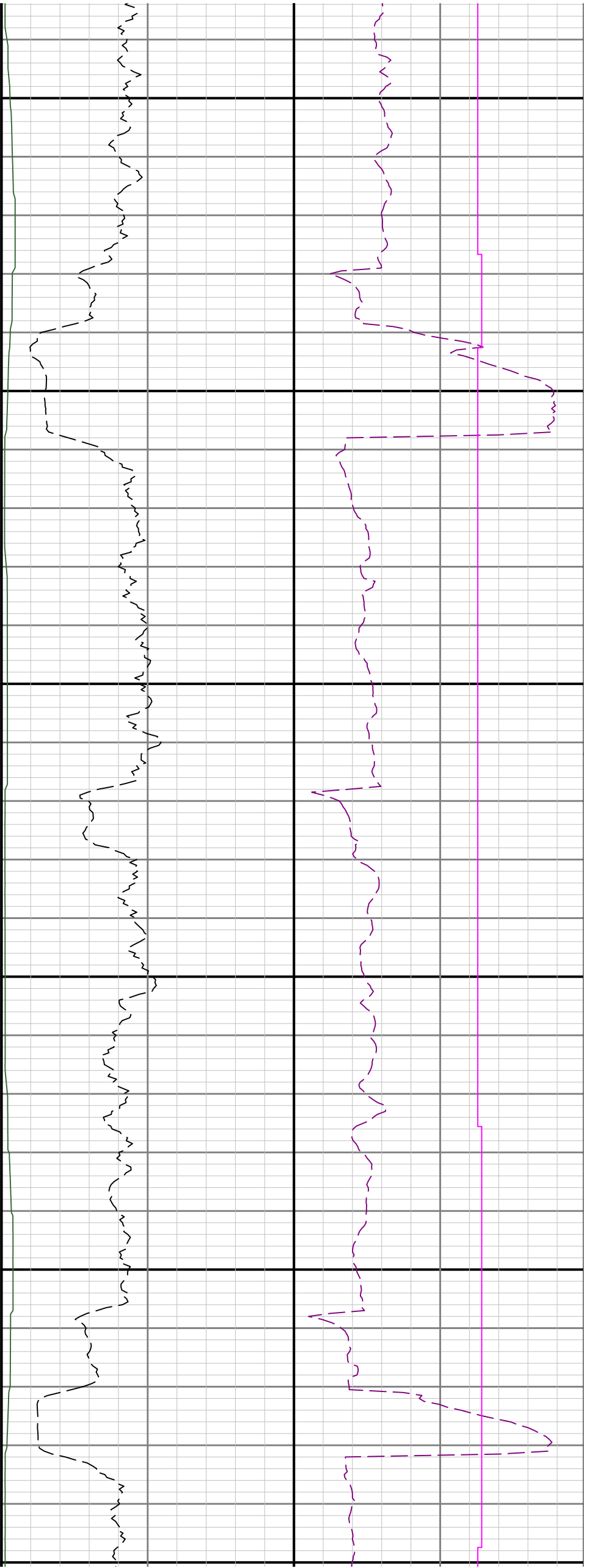










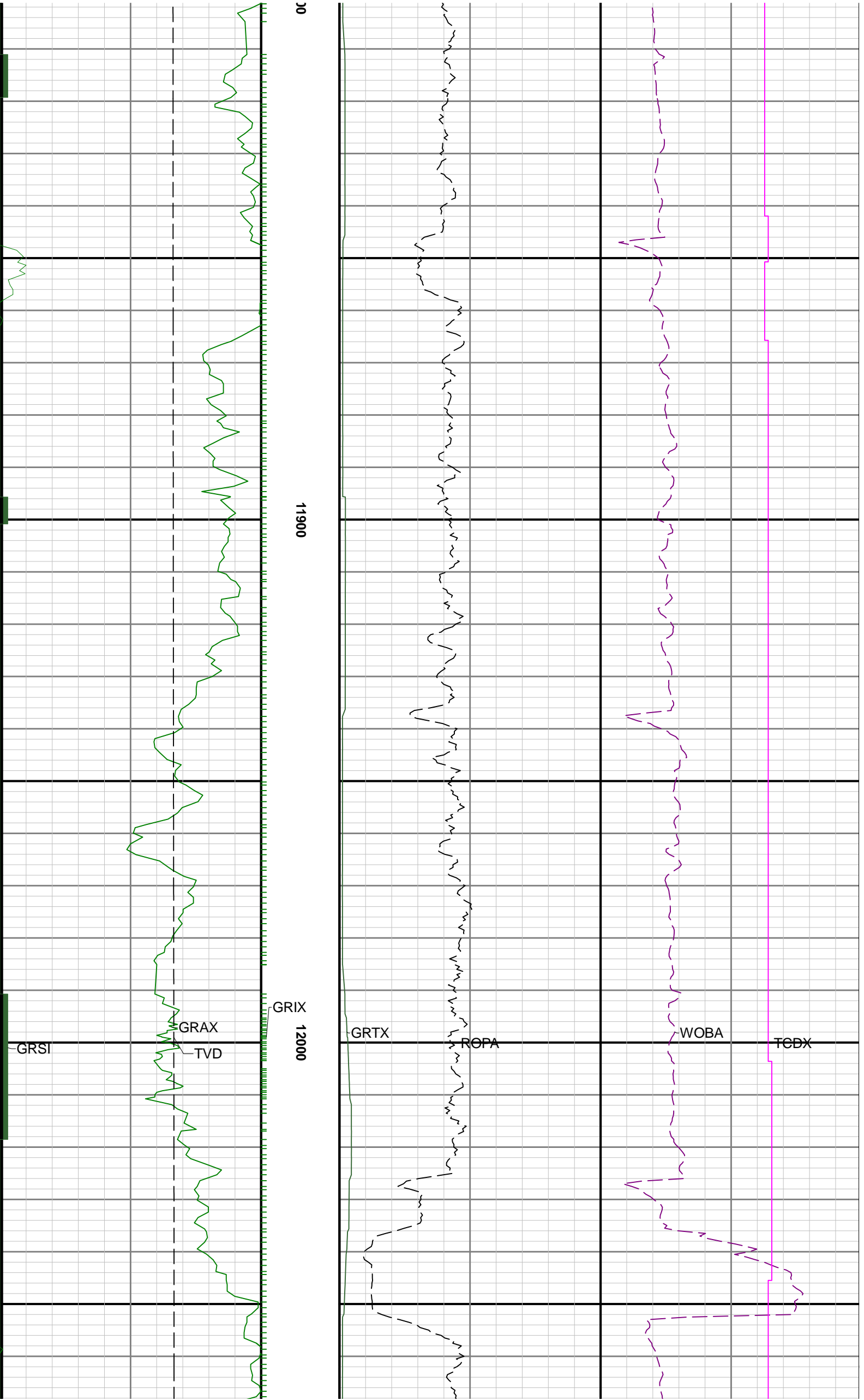


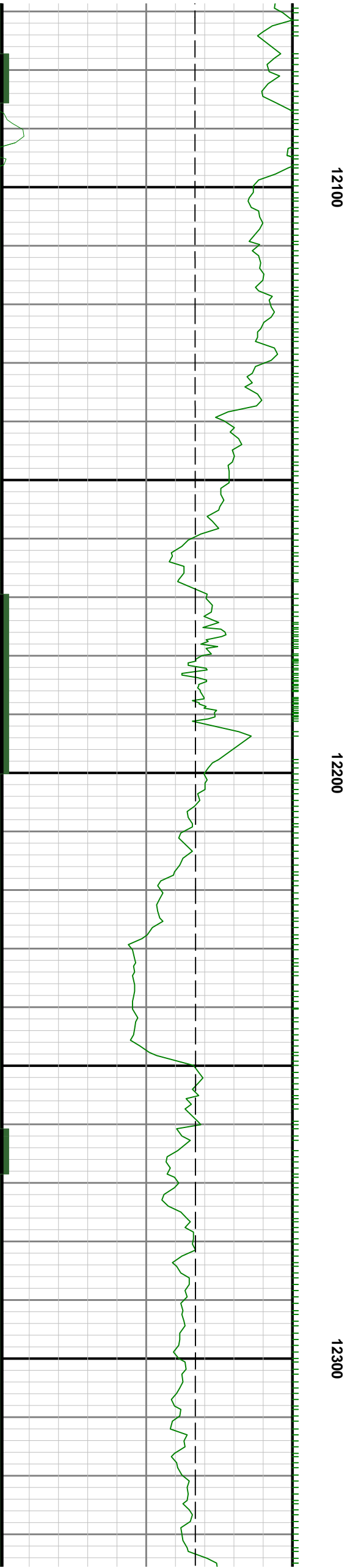
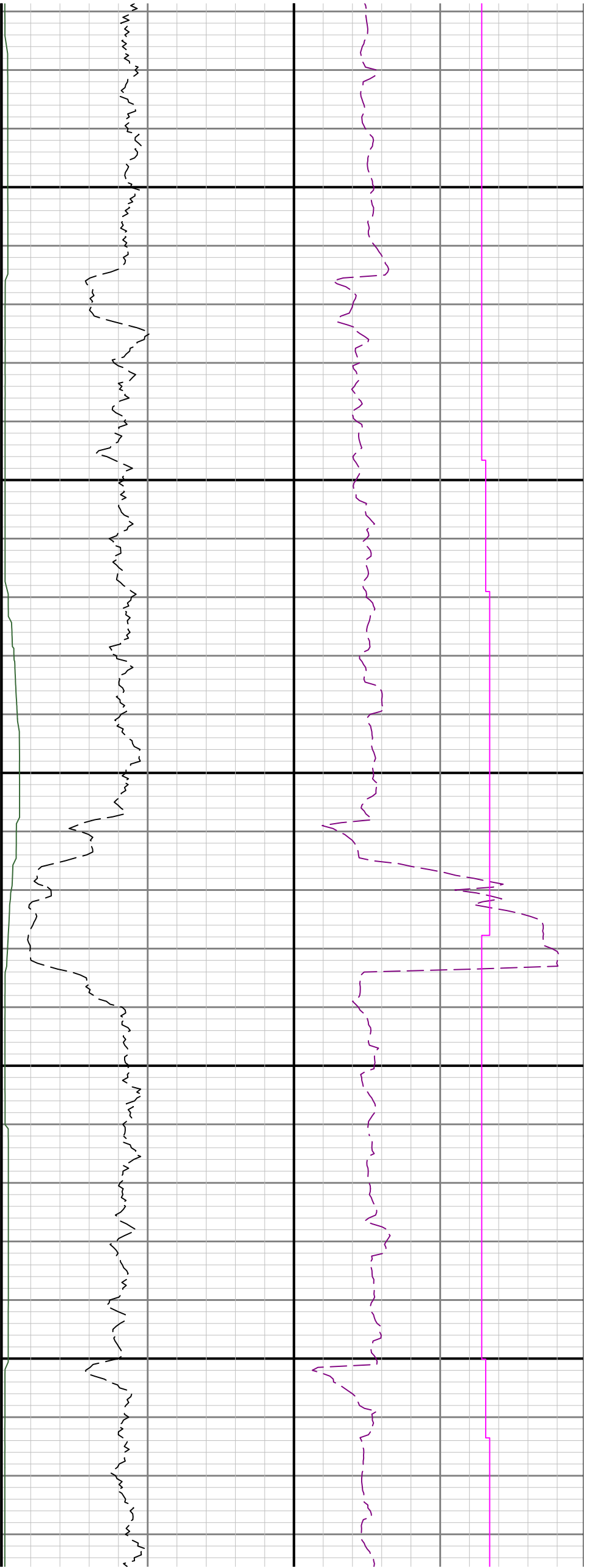
11600

11700

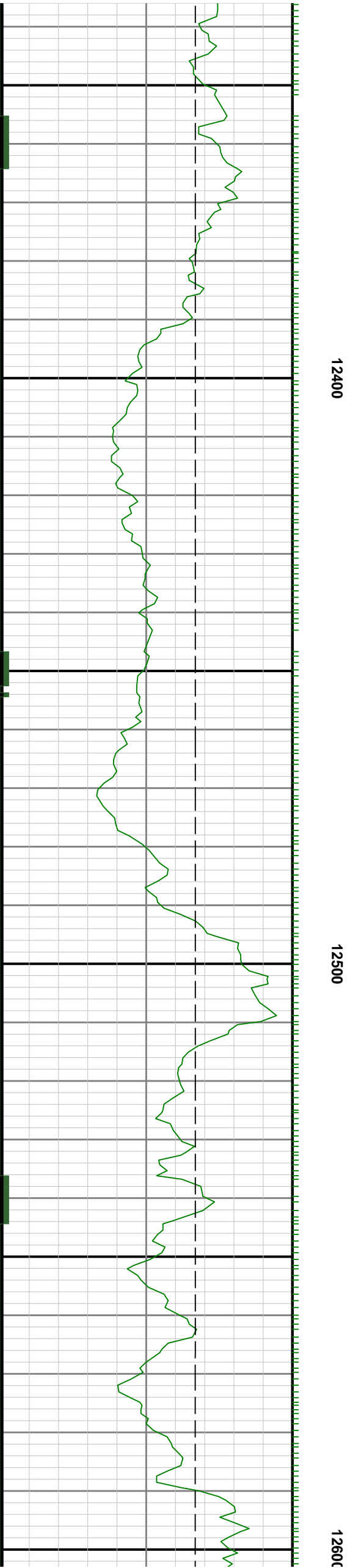
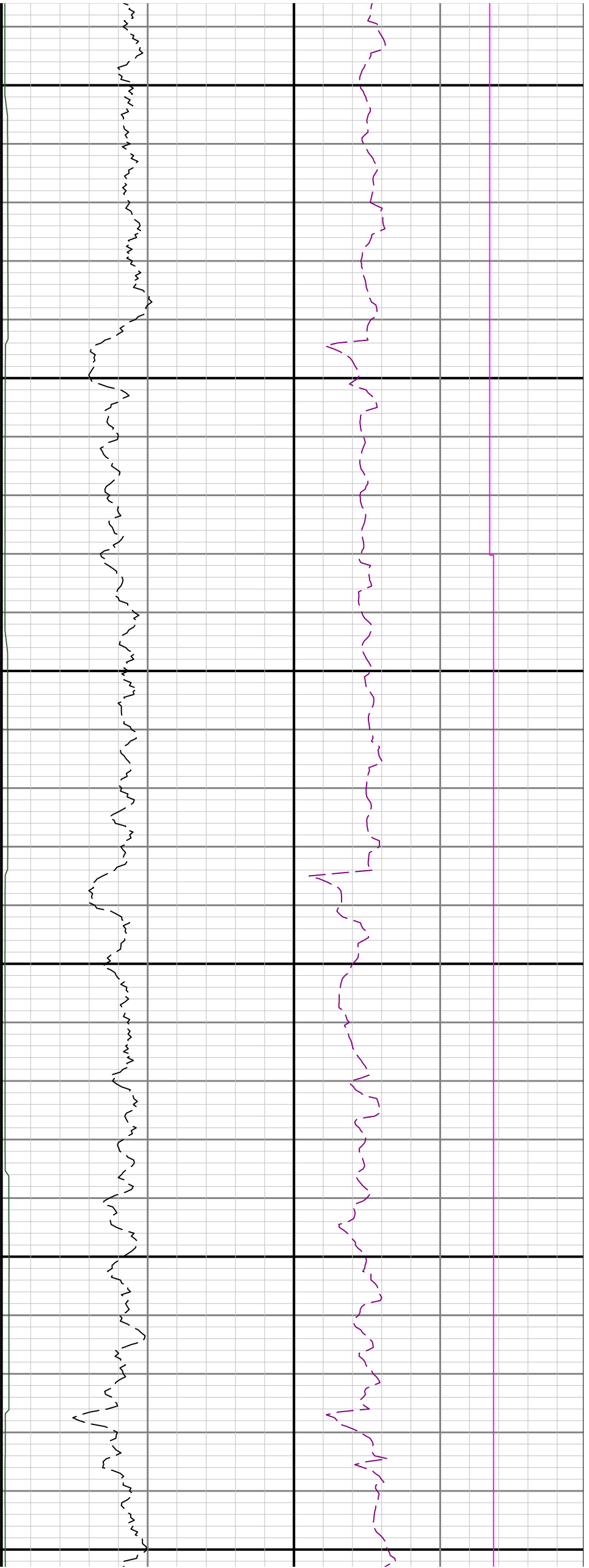
118

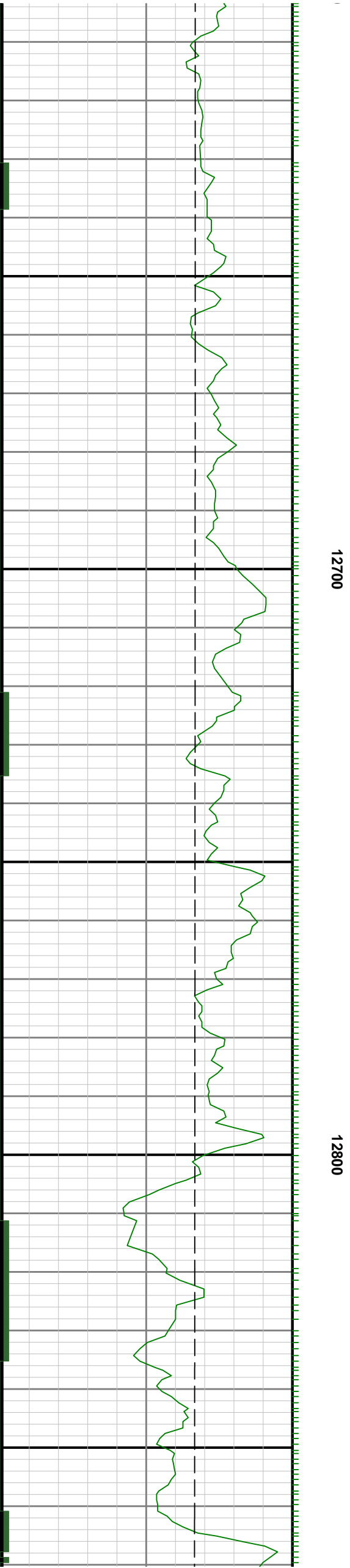
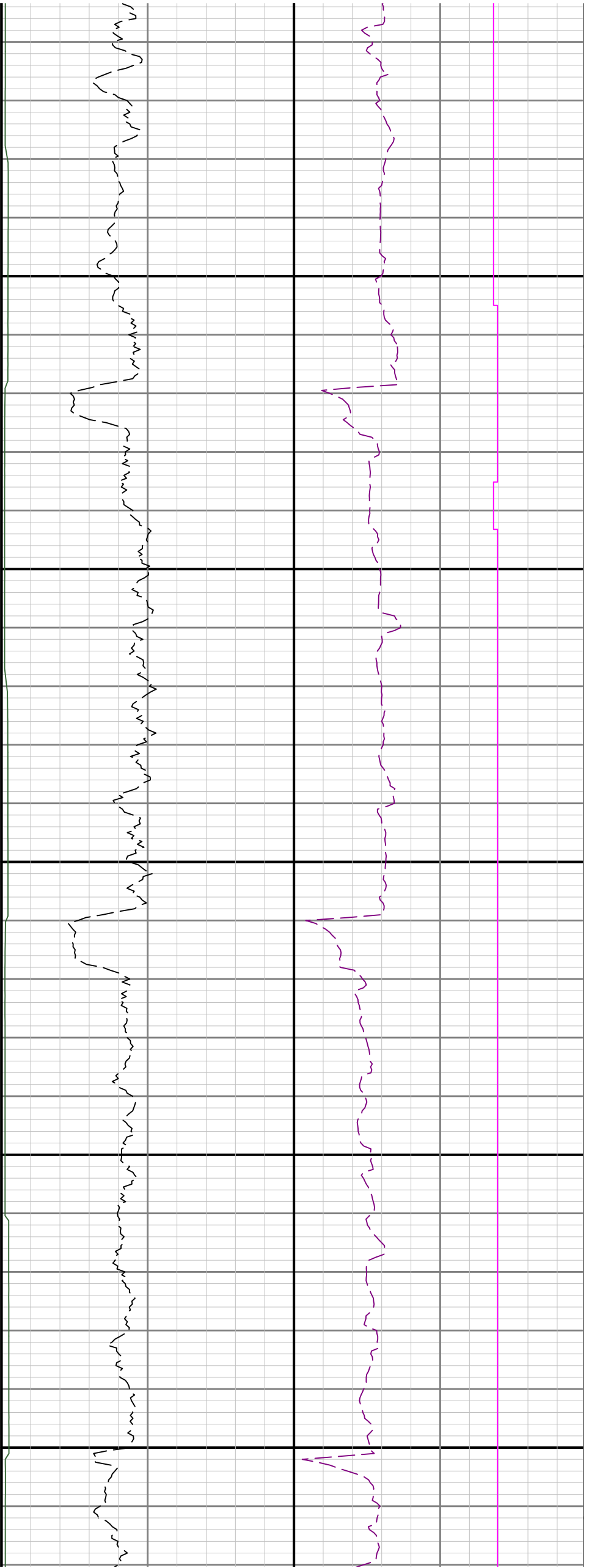


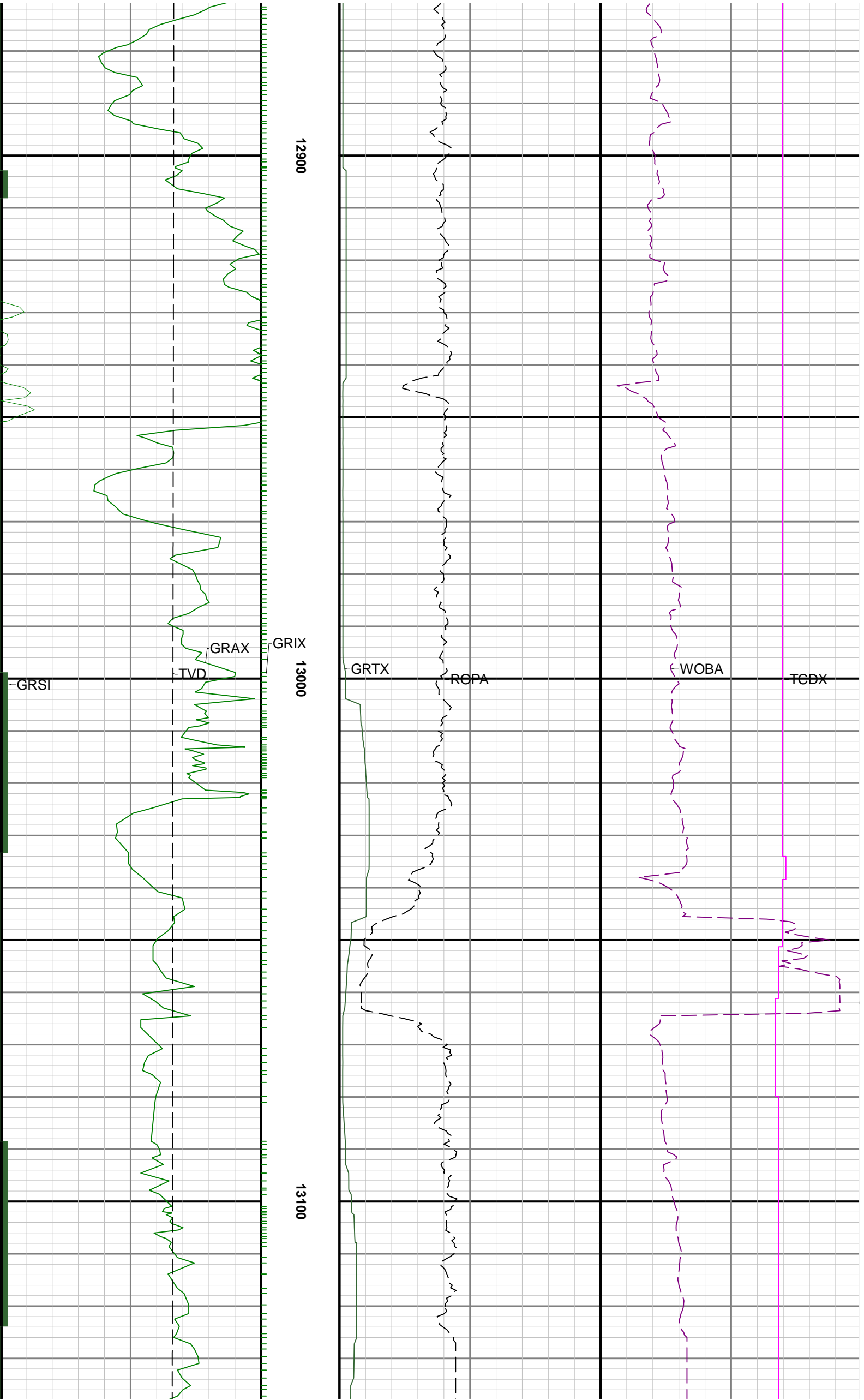


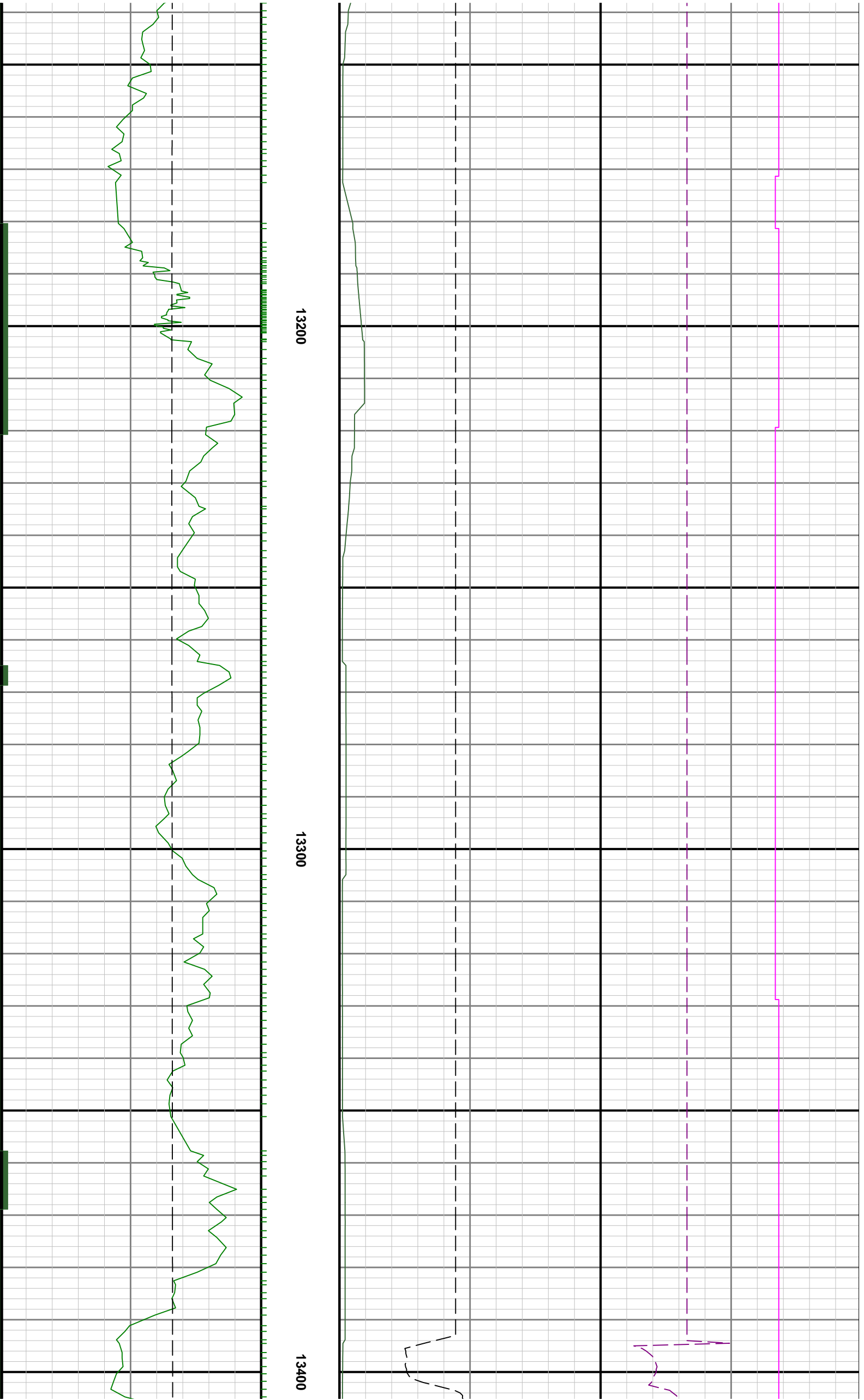


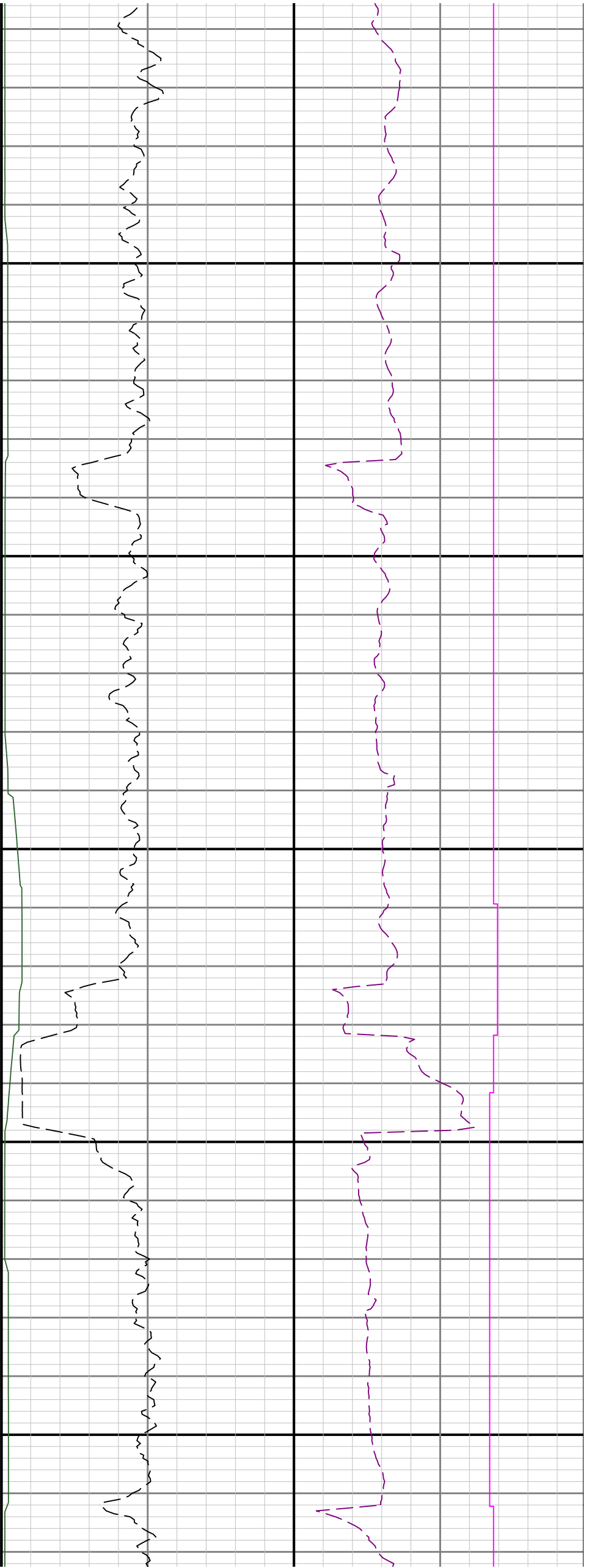






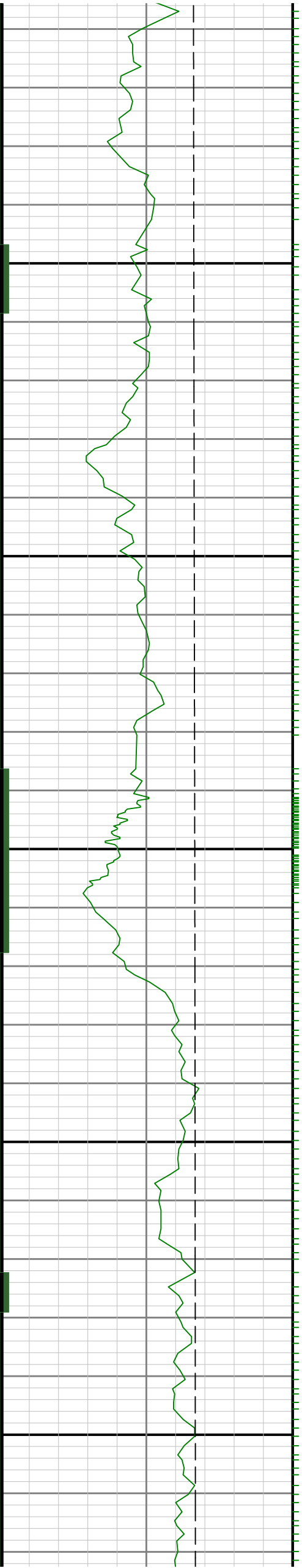


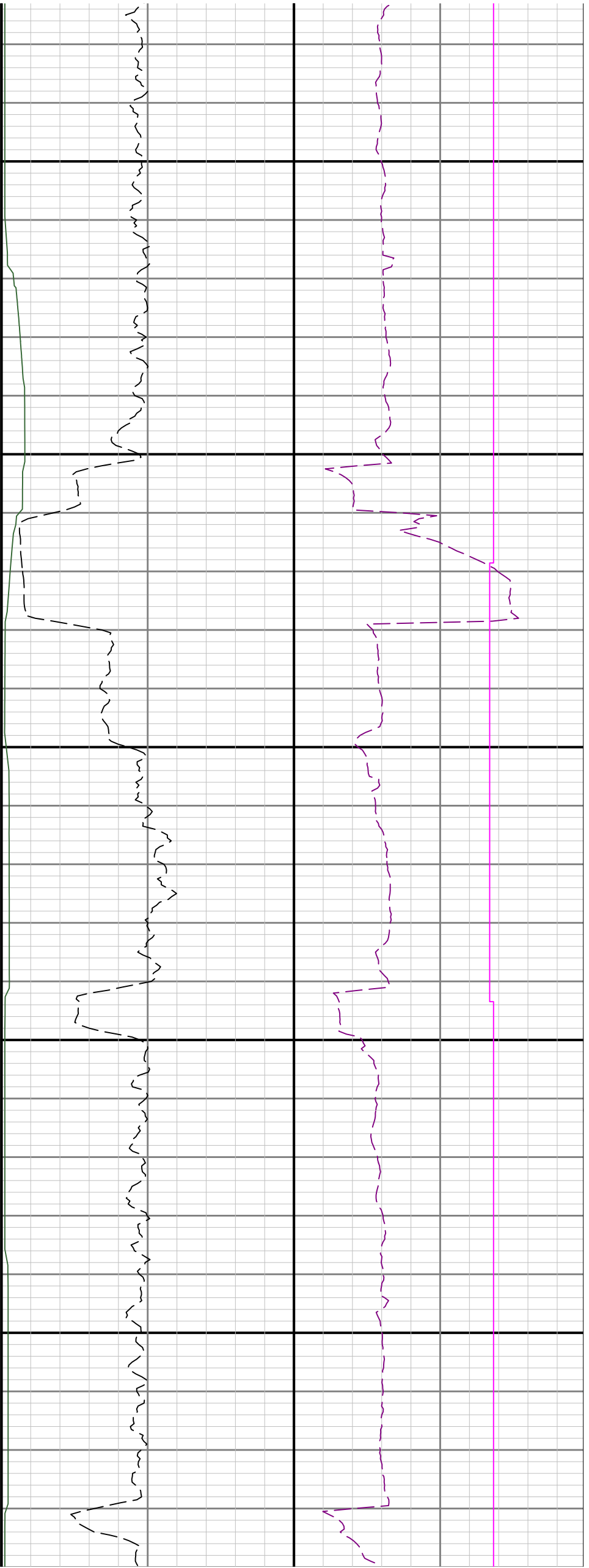




13500

13600

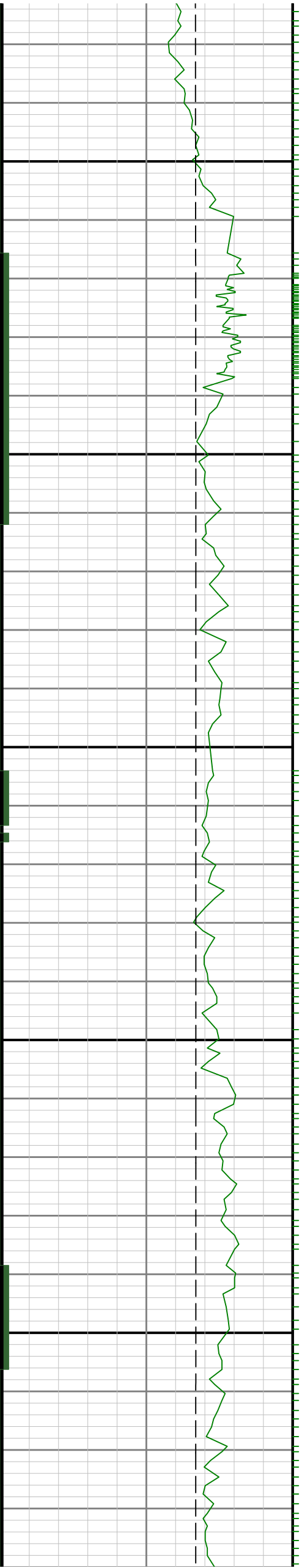


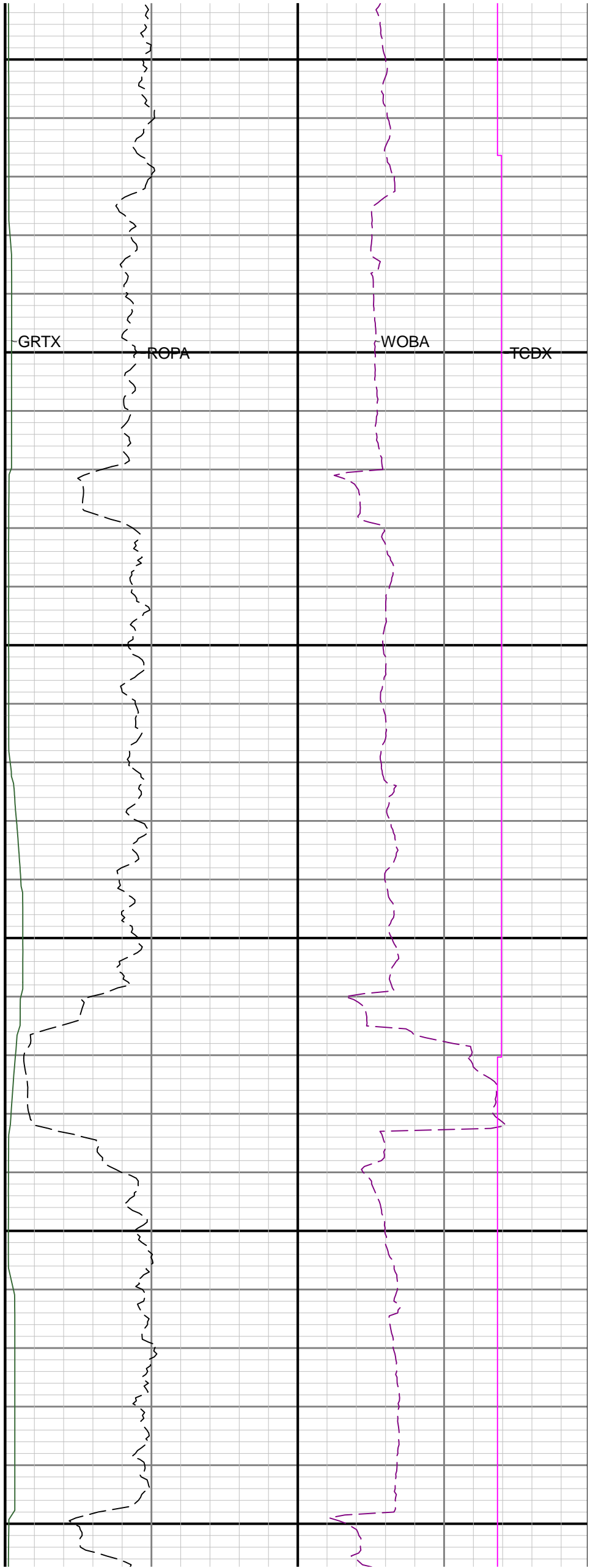
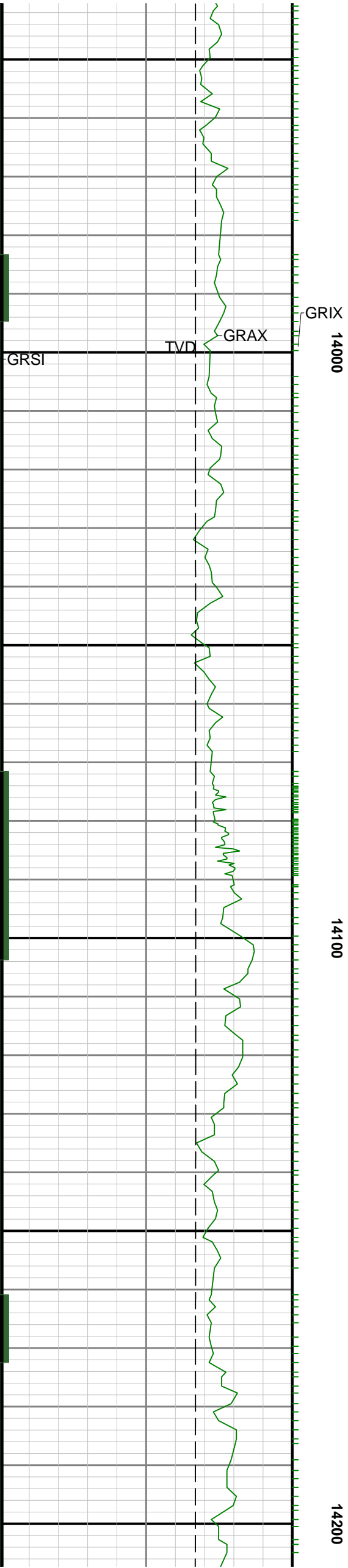


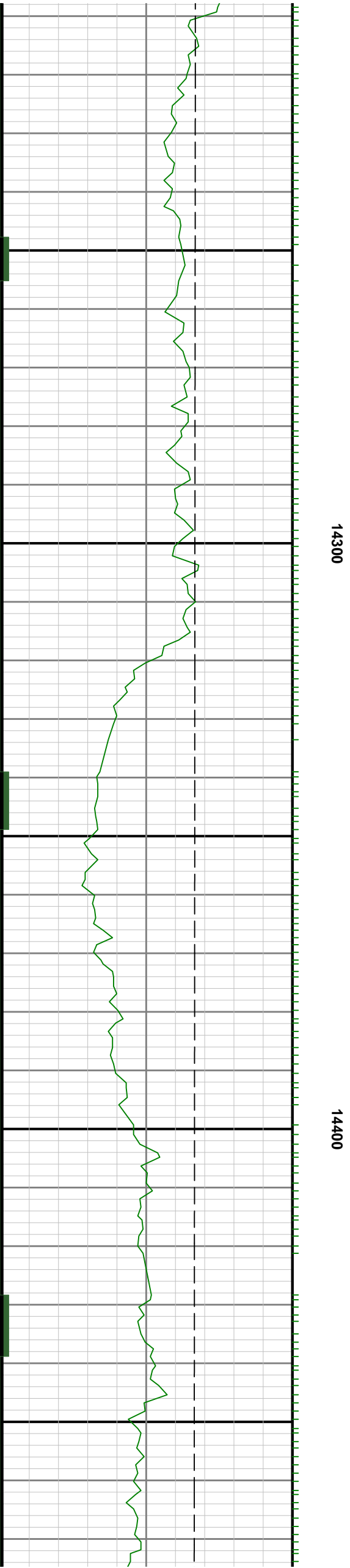
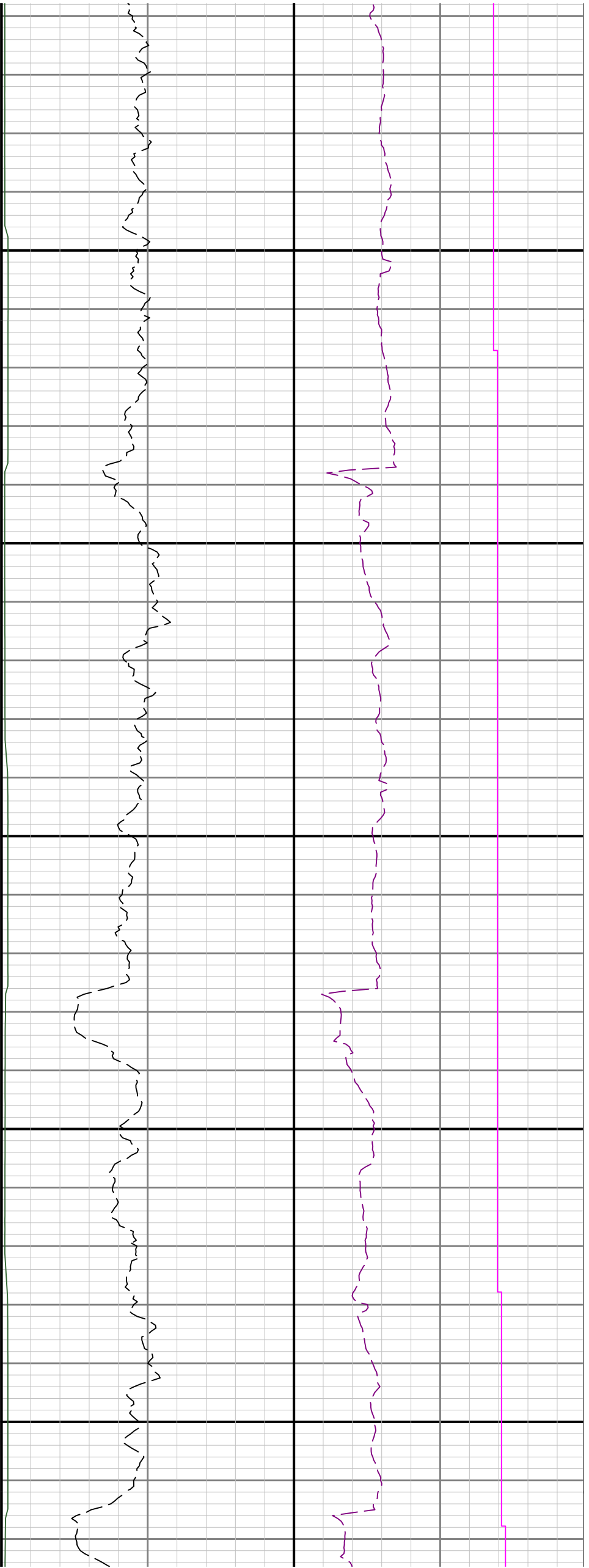
13700

13800

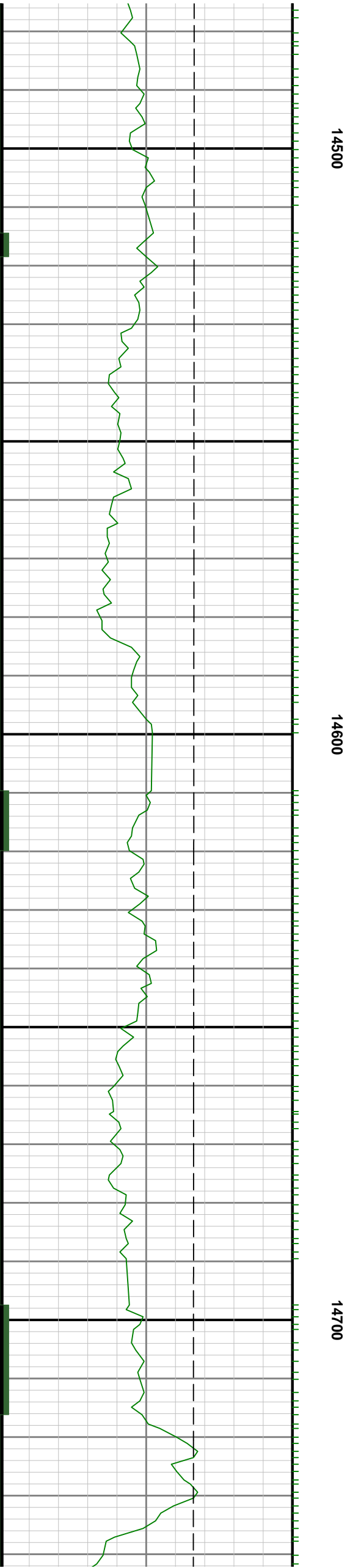
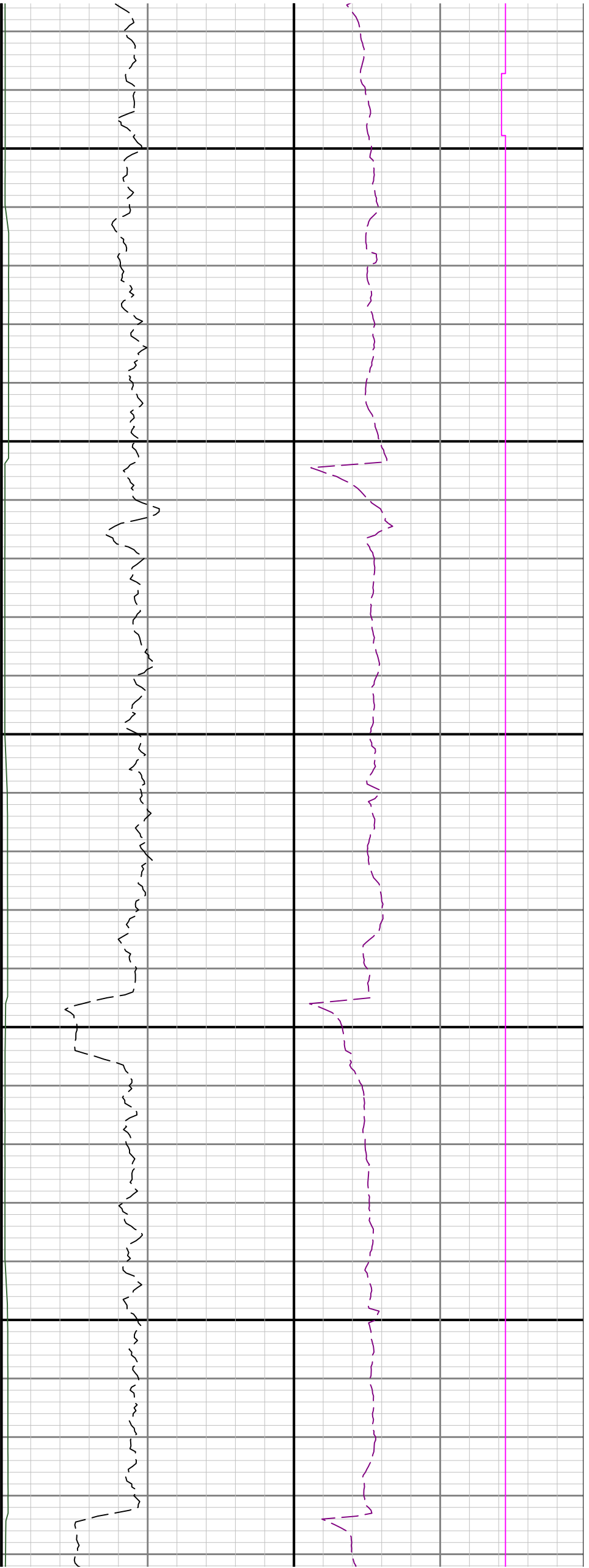
13900

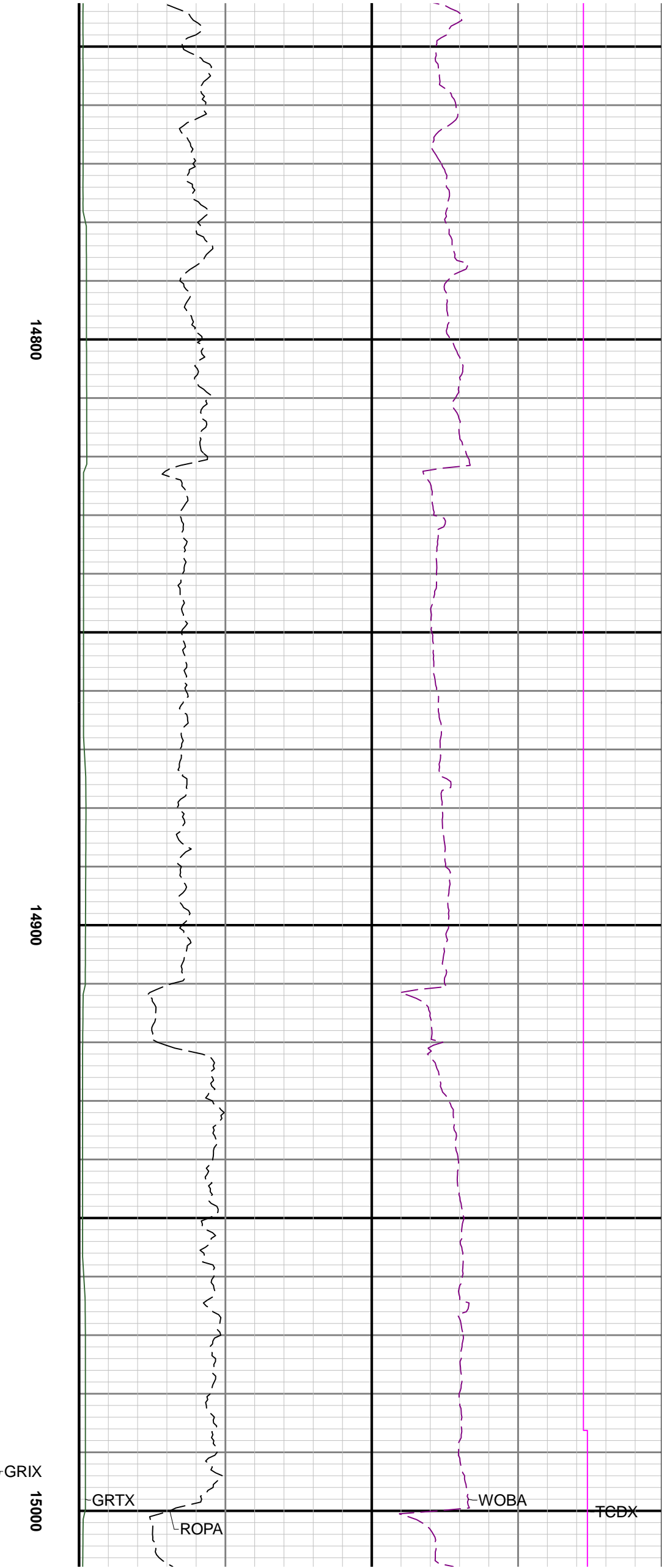
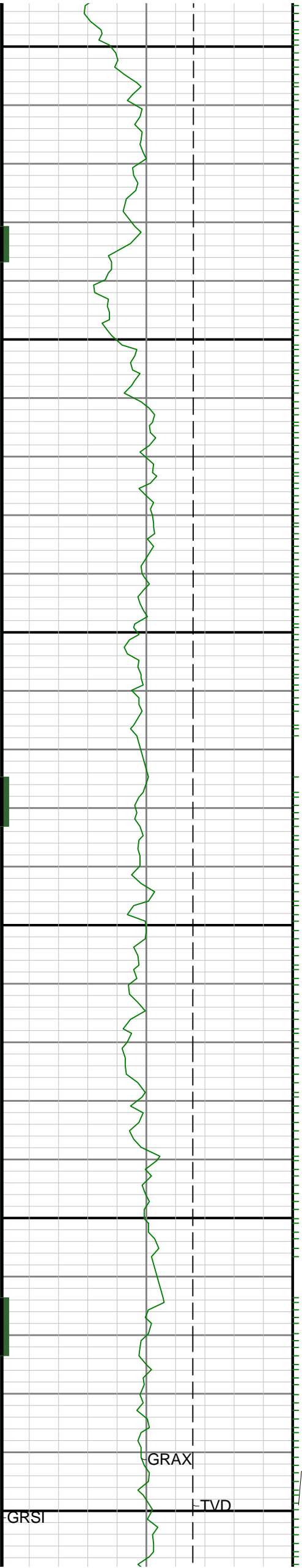


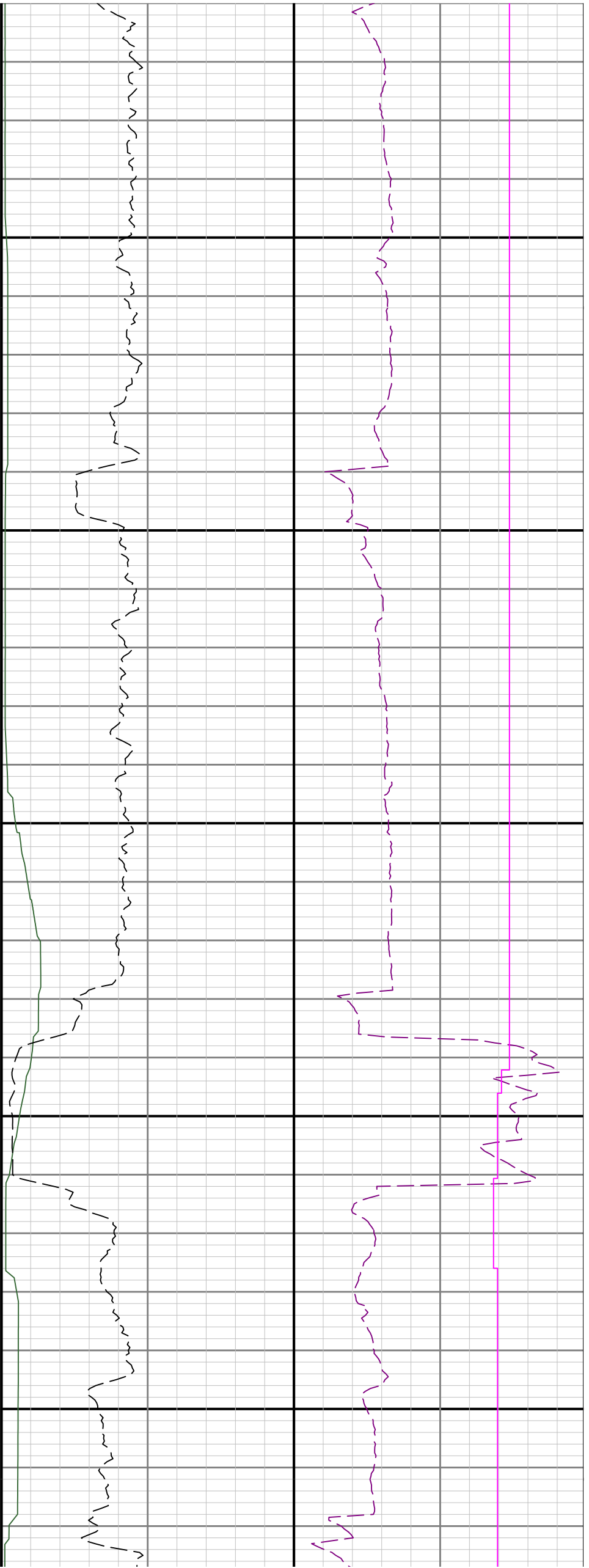






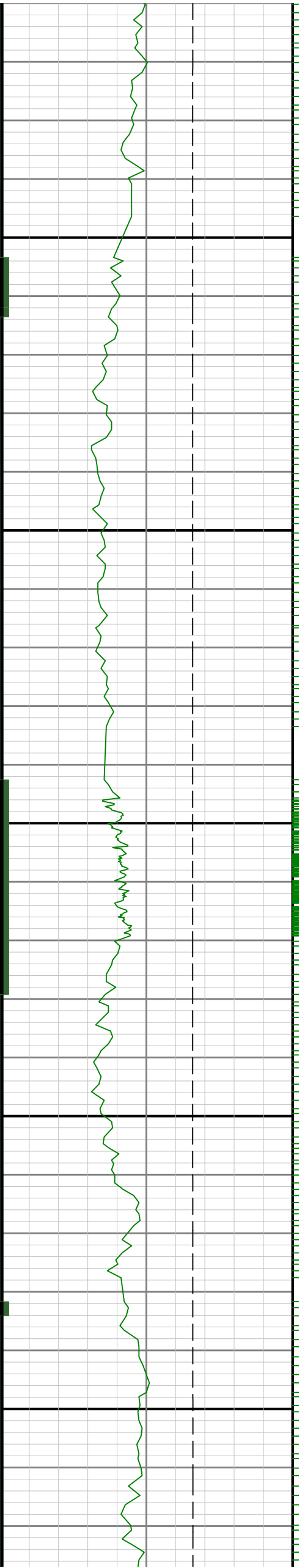


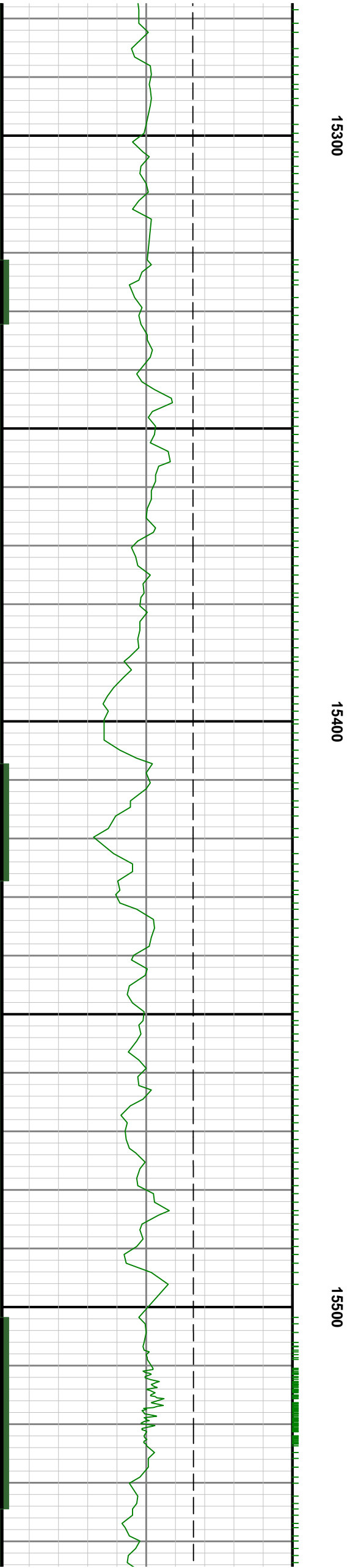
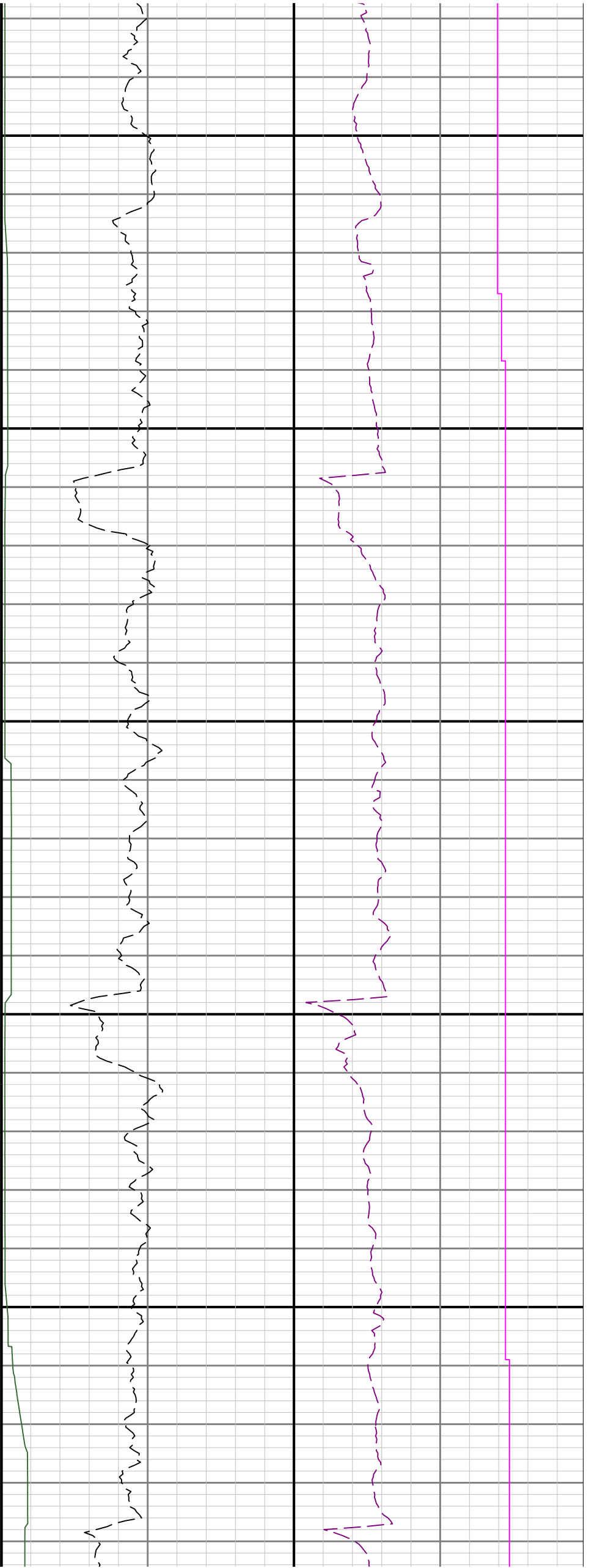


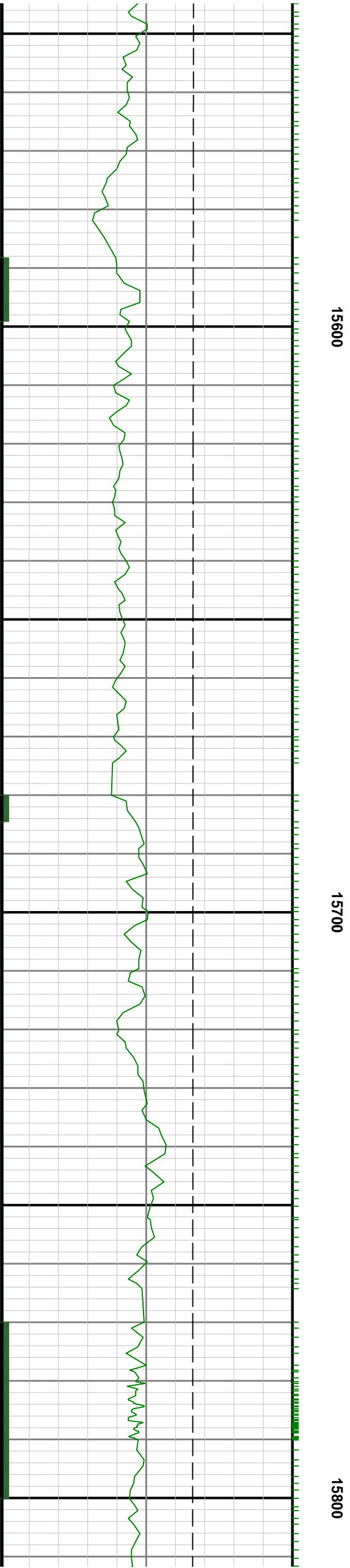
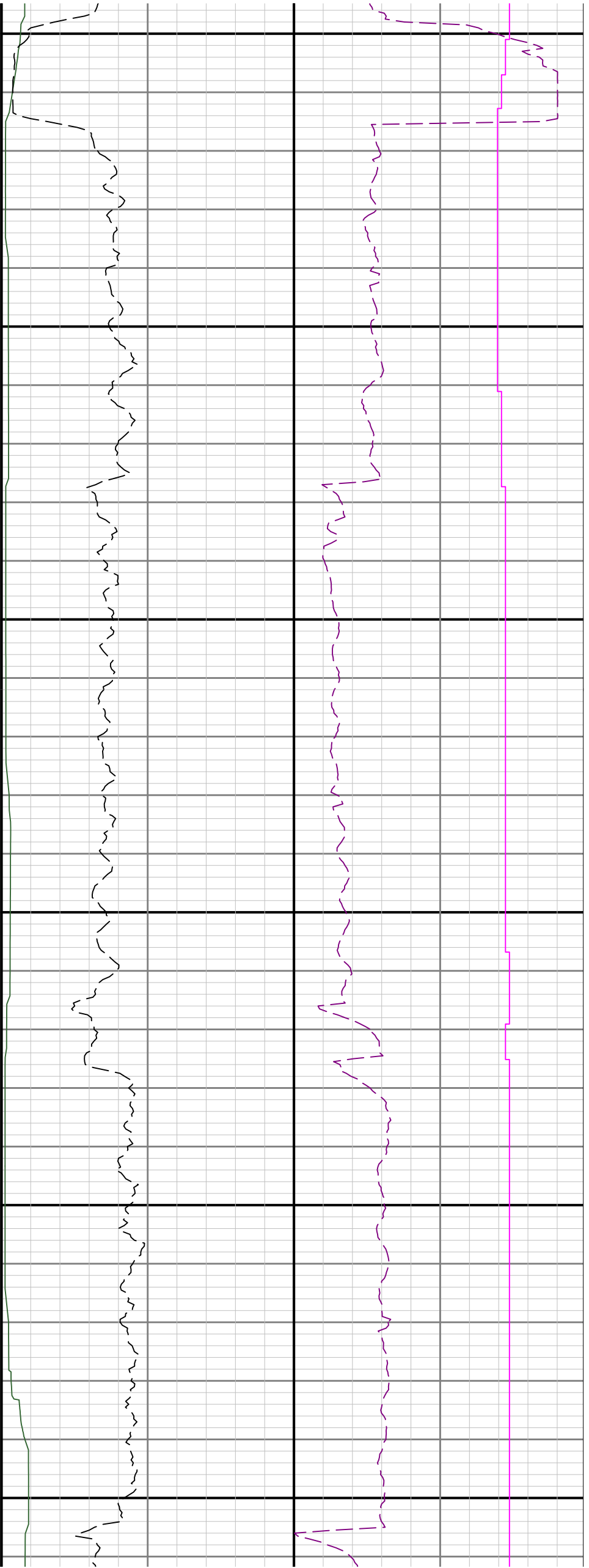


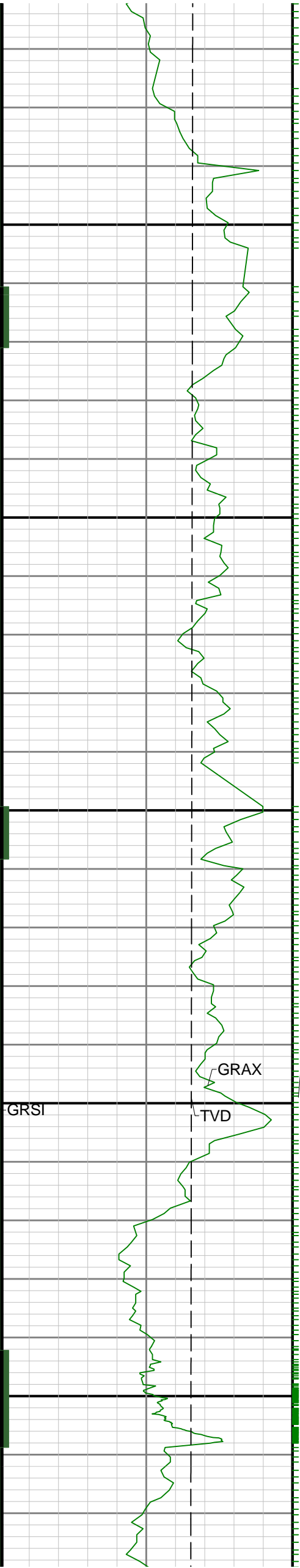
15100

15200





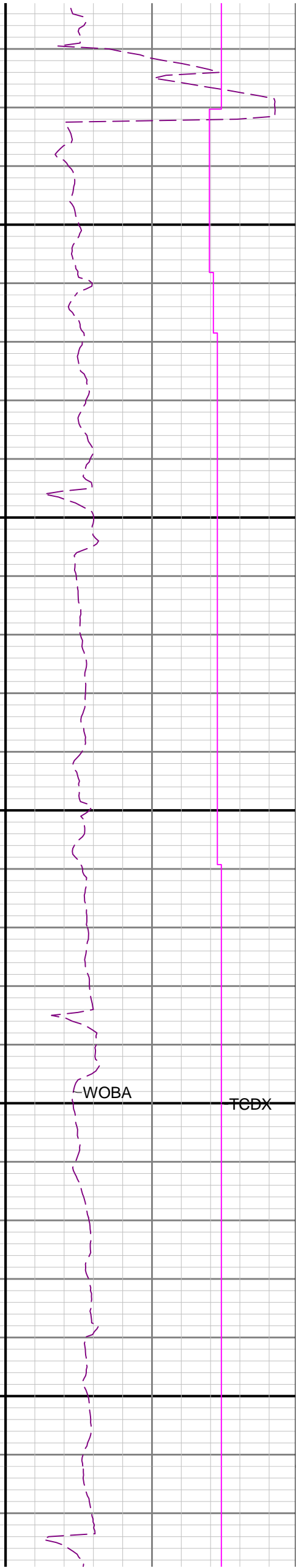
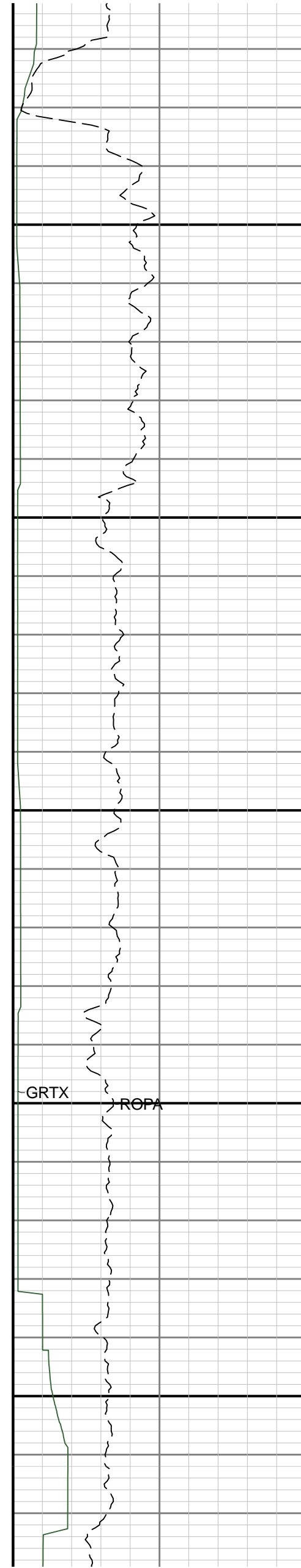




15900

16000

GRIX

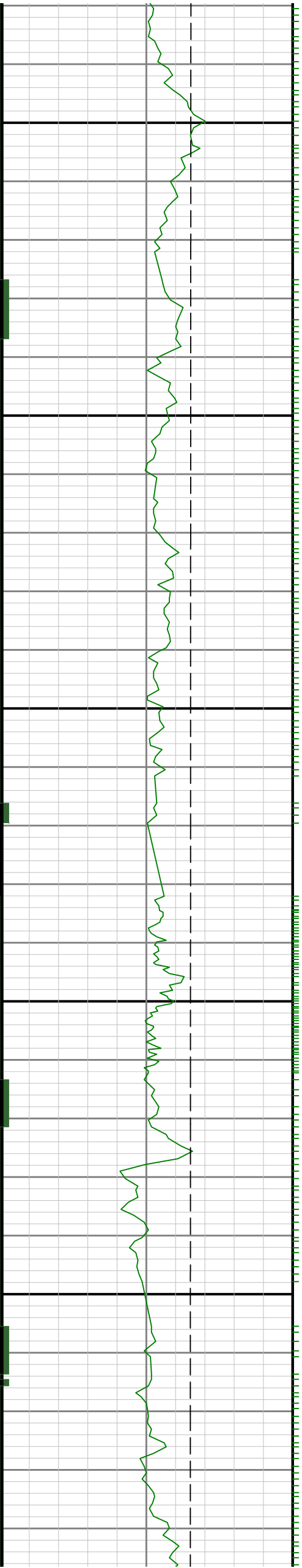


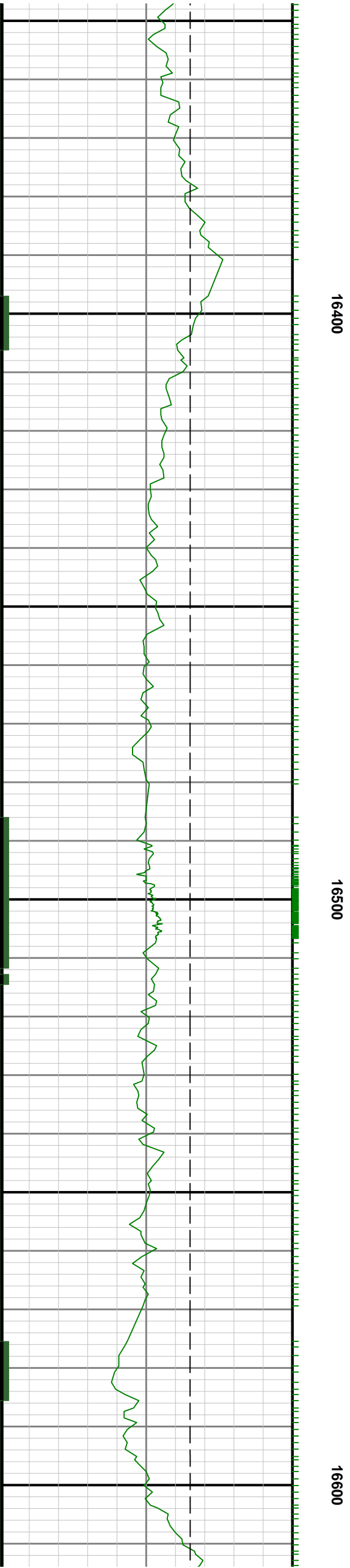


16100

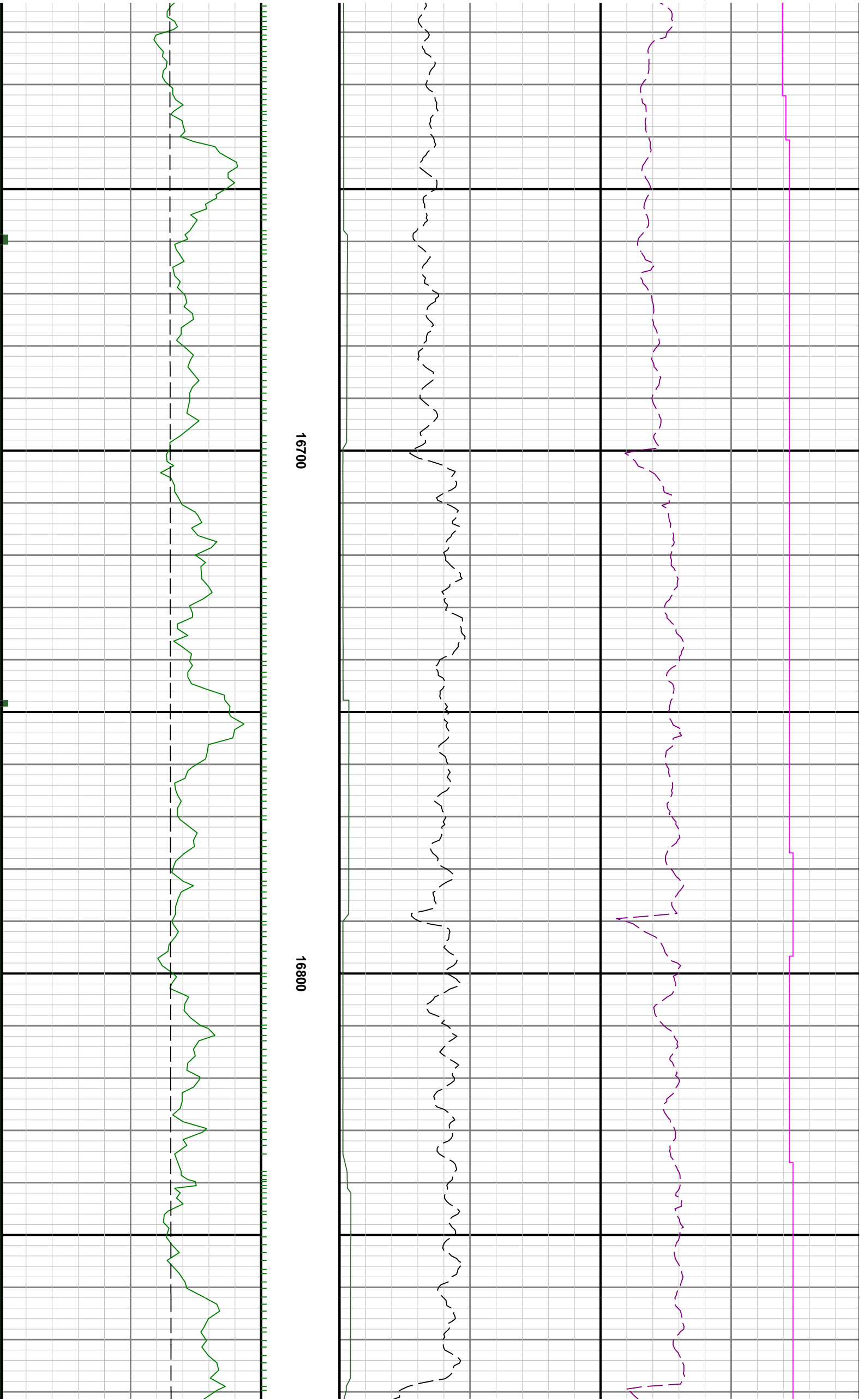
16200

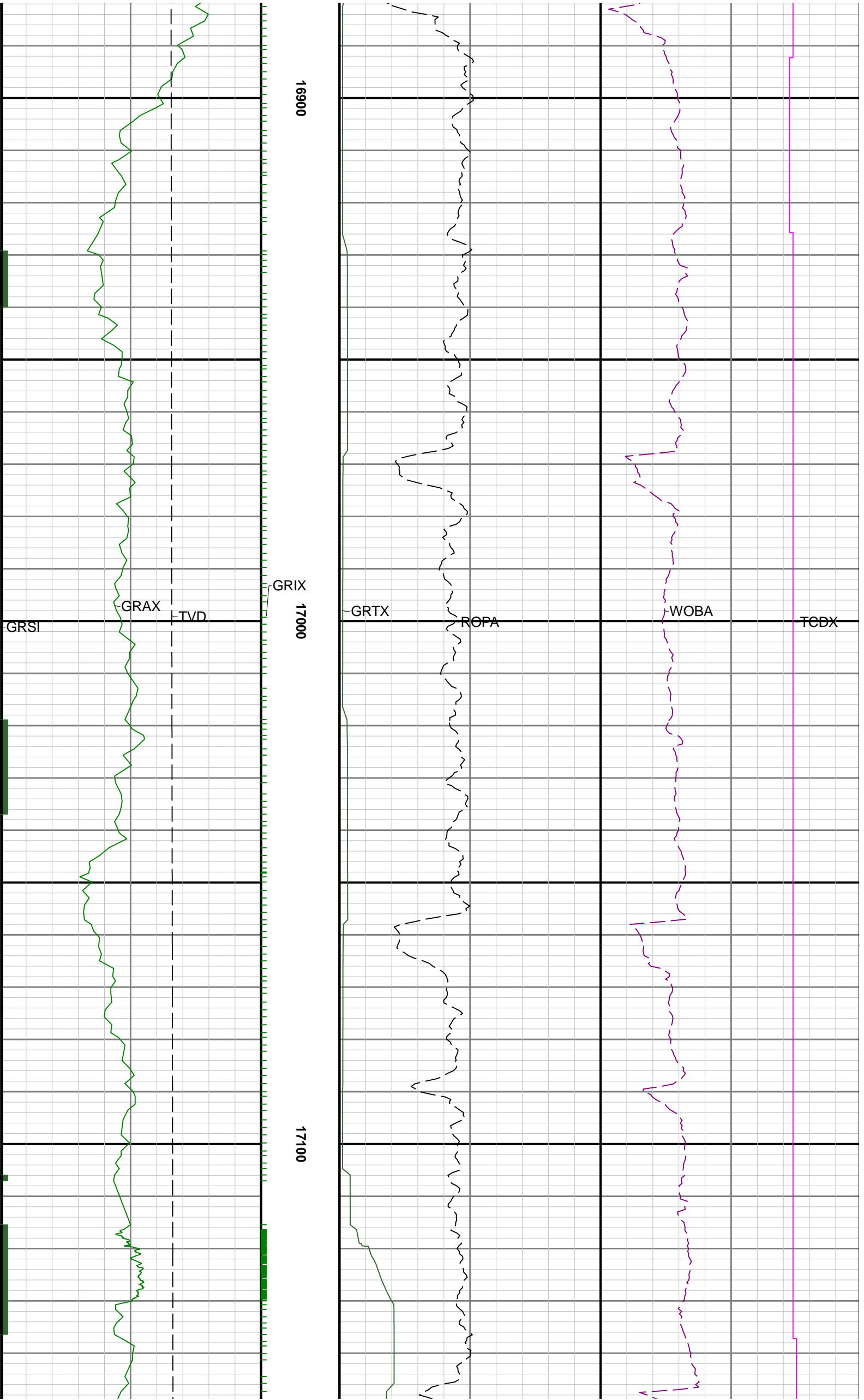
16300

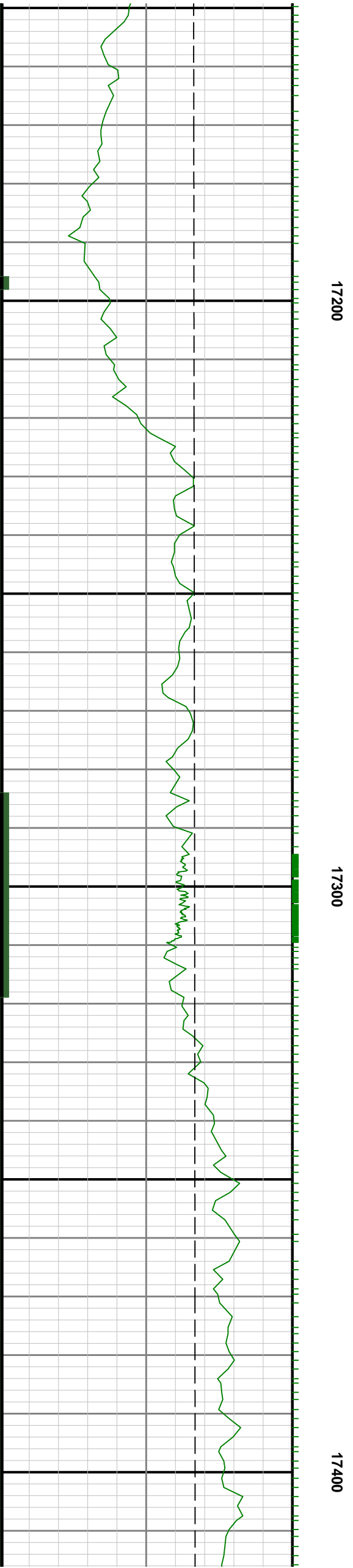
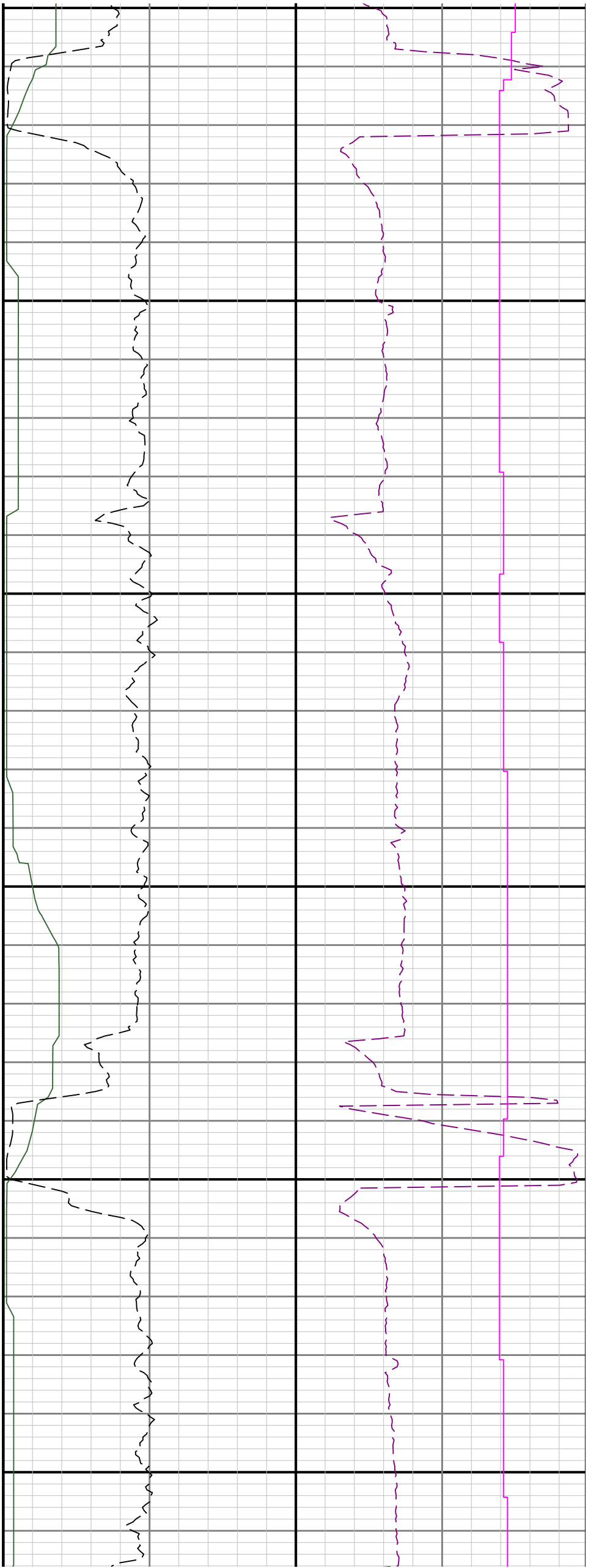


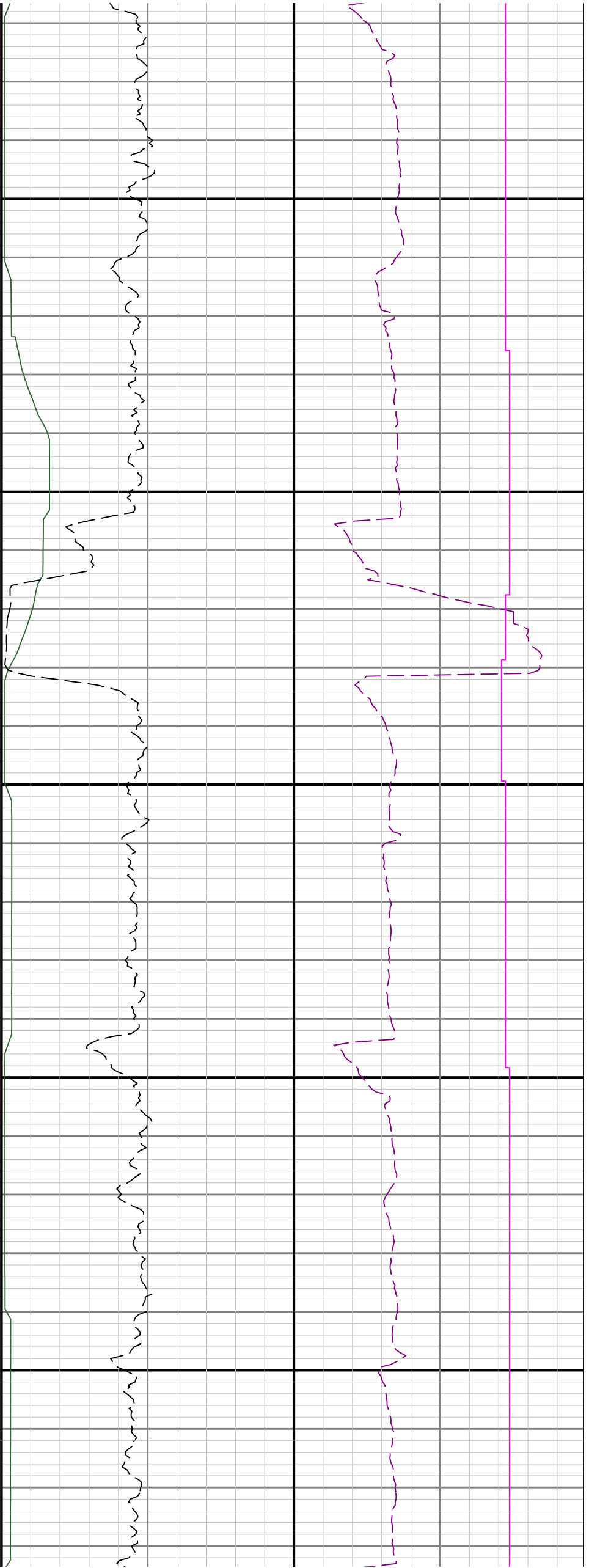






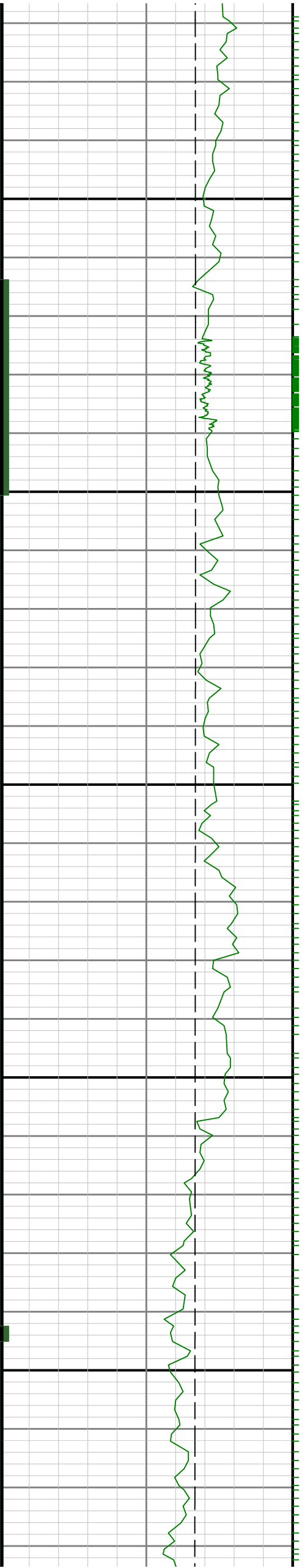


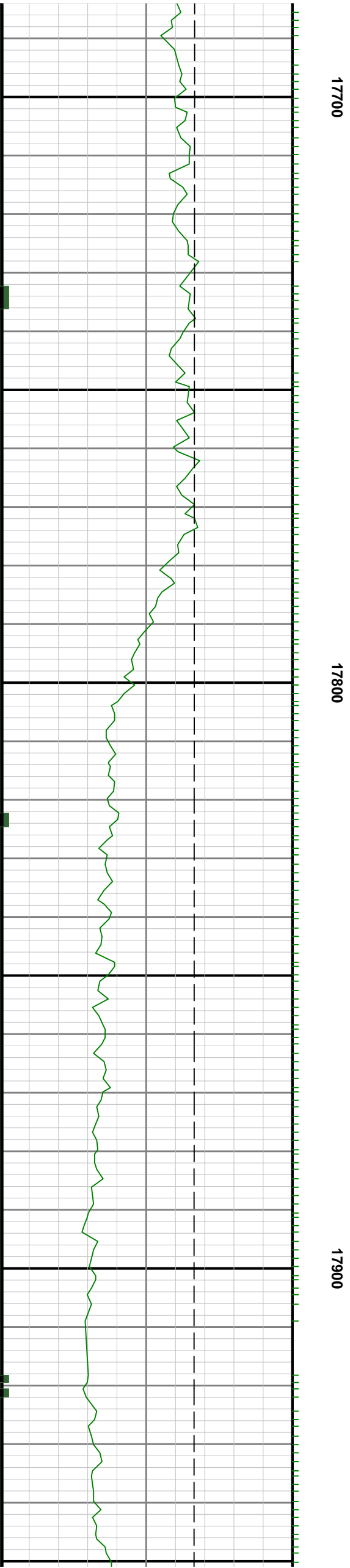
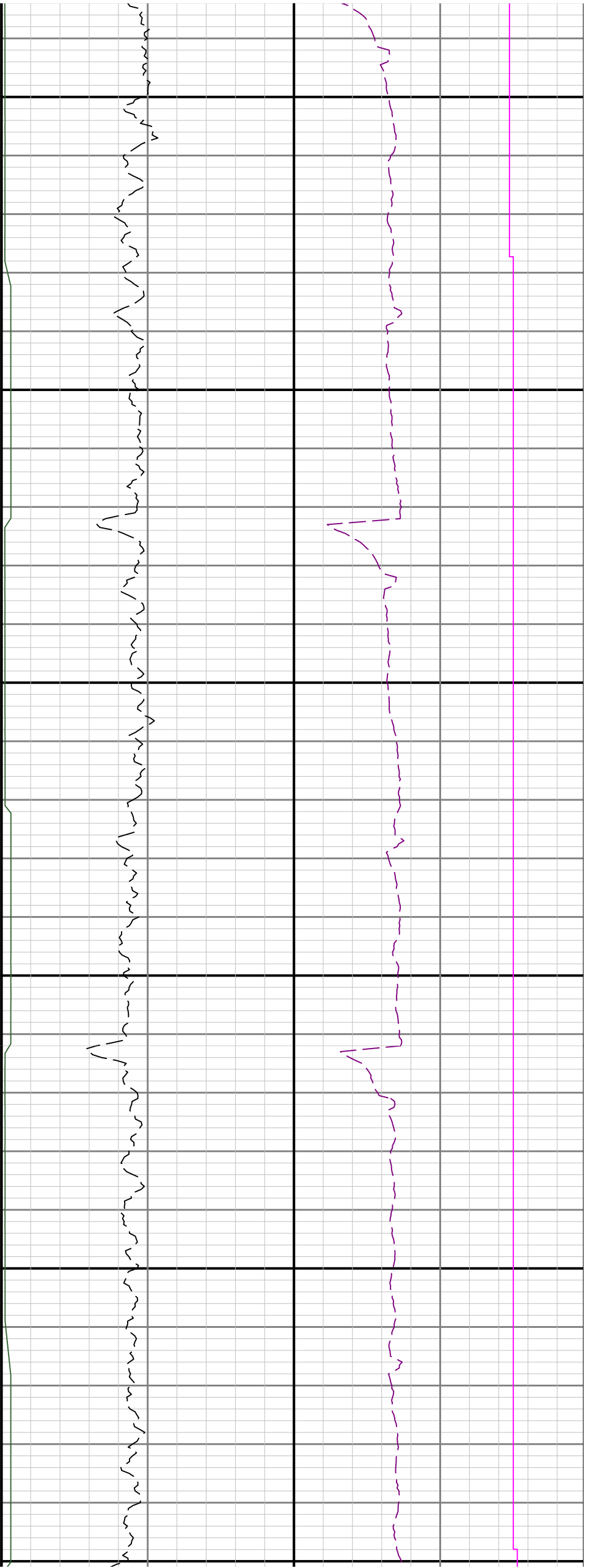


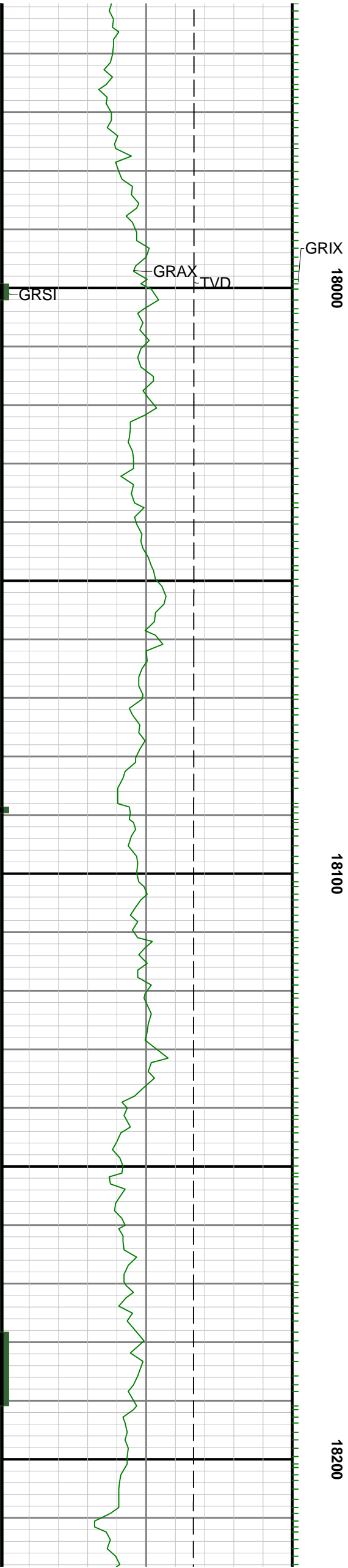


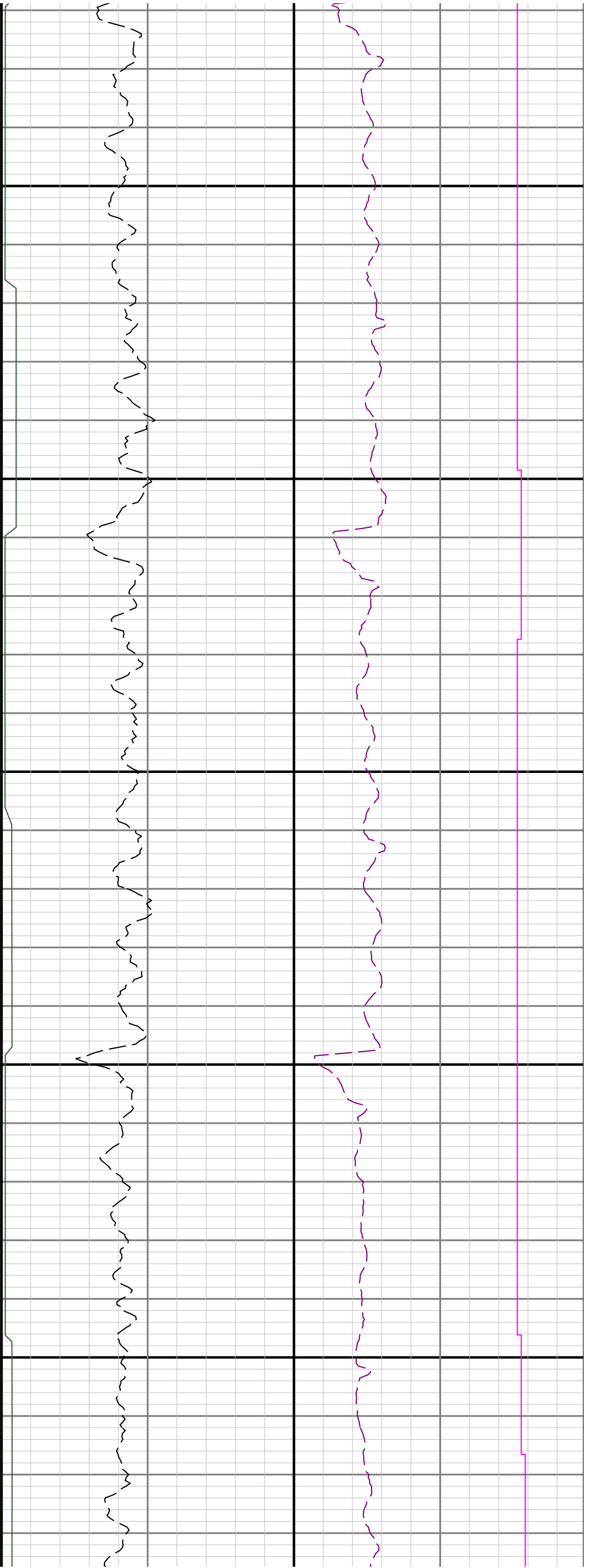
17500

17600









18300

18400

