ENSIGN Directional

Wiedeman 28F-412

TVD
2":100’

Company: Petroleum Development Corp.
Well Name: Wiedeman 28F-412
API: 05123405560000
County/Parish: WELD
State: COLORADO
Country: USA
Job number: 134-131
Field: DJ BASIN
Rig Id: Ensign 134
Survey Company: Ensign Directional
DD1 Jesus Gallego
DD2 Dan Hanson
DD3 Matt Mason
MWD1 Drew Gross
MWD2 Luke Henkenius
MWD3 Caleb Schwartz

Log measurements: Gama, ROP
Depth measured from: RKB ft
Maximum temperature:

	Depth	Date
Start:	0 ft	10-8-2015
End:	ft	

Casing	Depth	Size
Surface:	953 ft	9 5/8"
Intermediate:		7"

Mud Type: Water
Density:
Viscosity:
Rm: **Rmf:** **Rmc:**

Elevations
KB: 4775 ft
GL: 4762 ft
DF: 4775 ft

		Offsets		Depths		Dates	
Run	**Bit Size**	**Gamma**	**Survey**	**Start**	**End**	**Start**	**End**
1	13.75"		57.94 ft	0 ft	961 ft	10-8-2015	10-8-2015
2	8.75"	59.02 ft	54.02 ft	961 ft	7676 ft	10-9-2015	10-10-2015
3	6.25"	62.52 ft	57.52 ft	7676 ft	11714 ft	10-11-2015	10-13-2015
4							
5							
6							
7							
8							
9							
10							

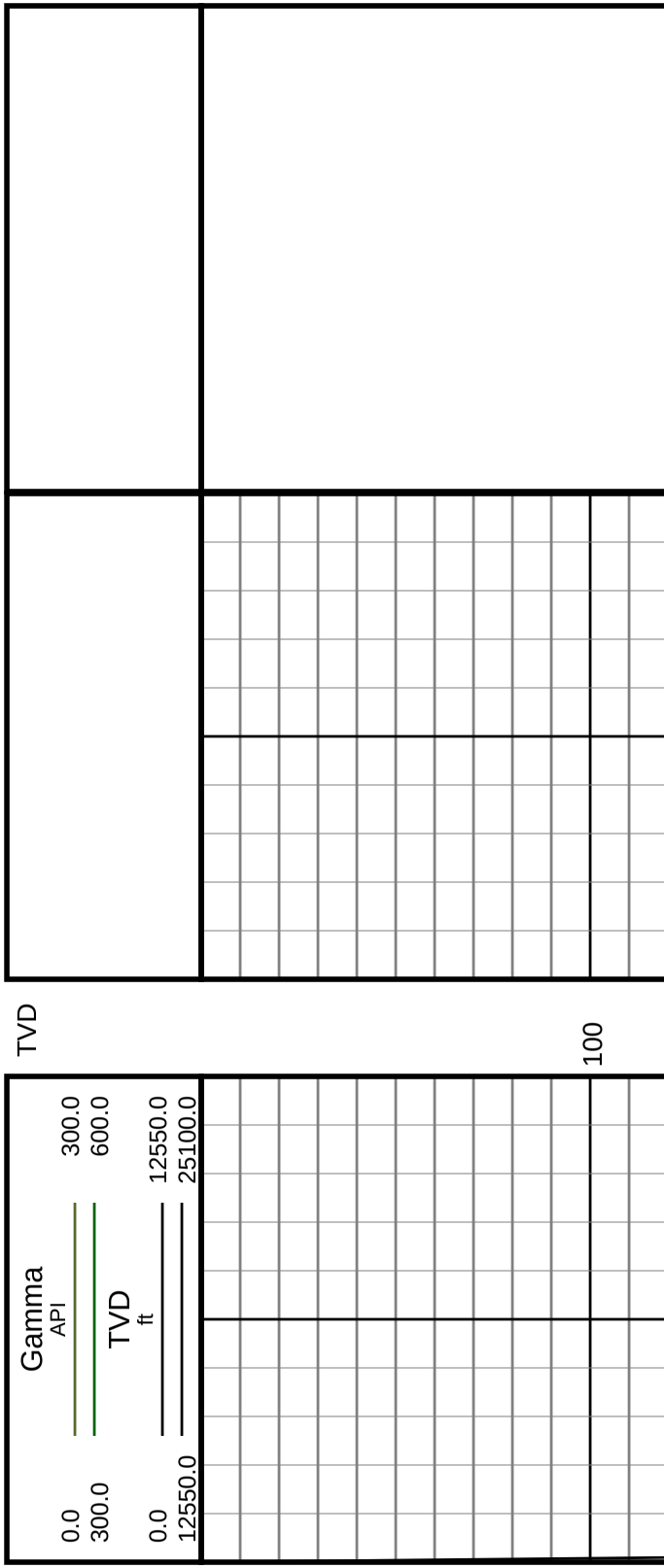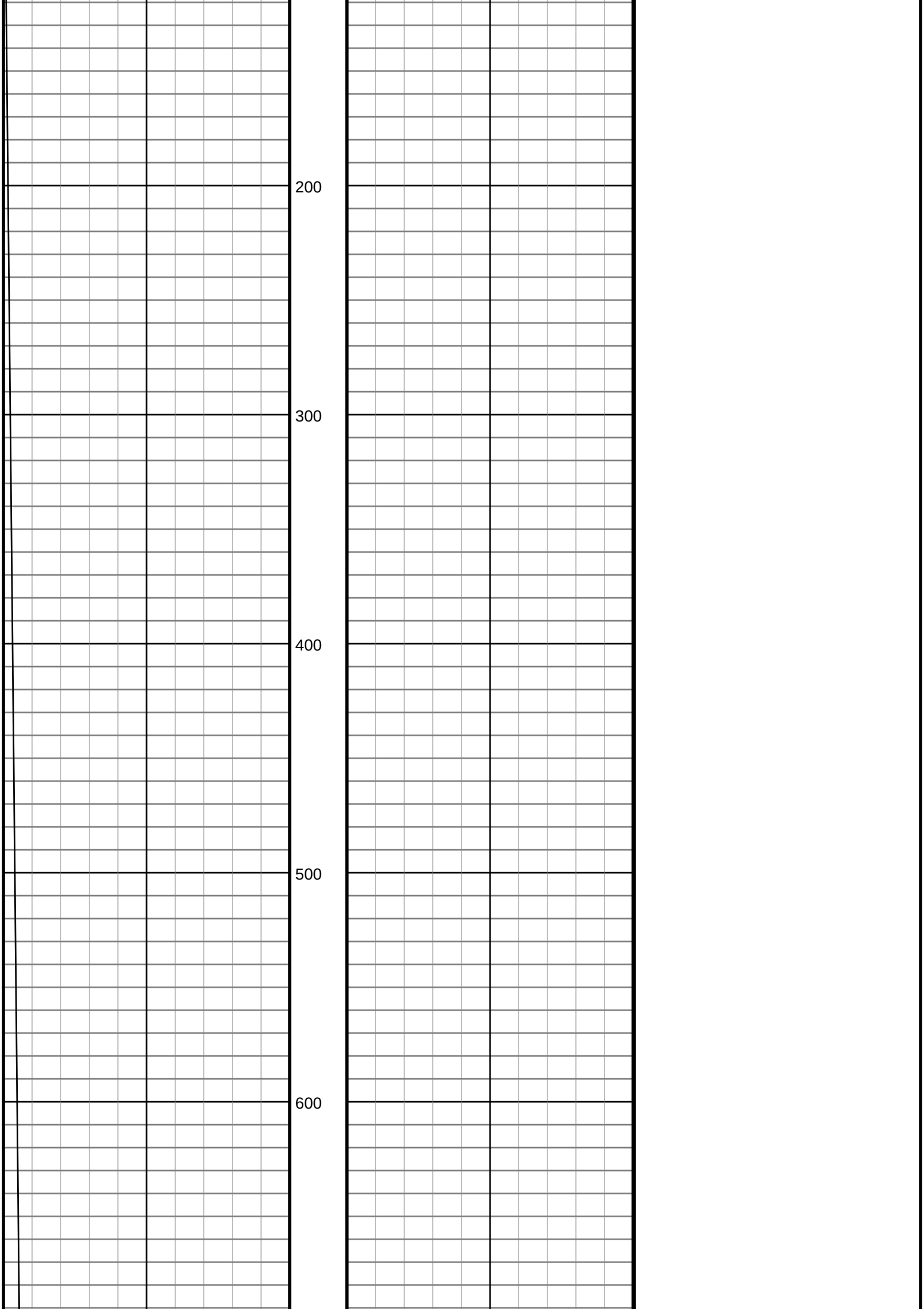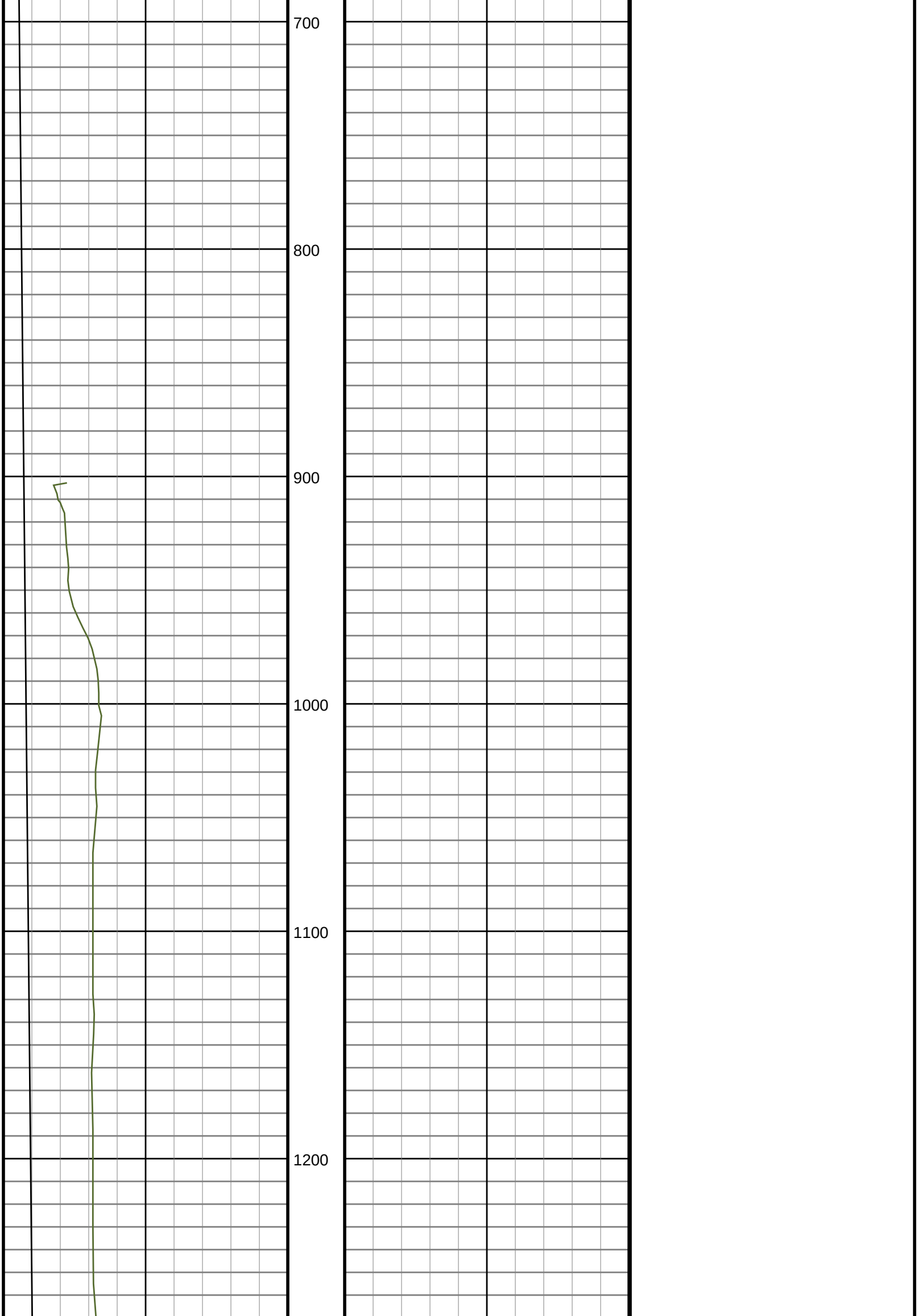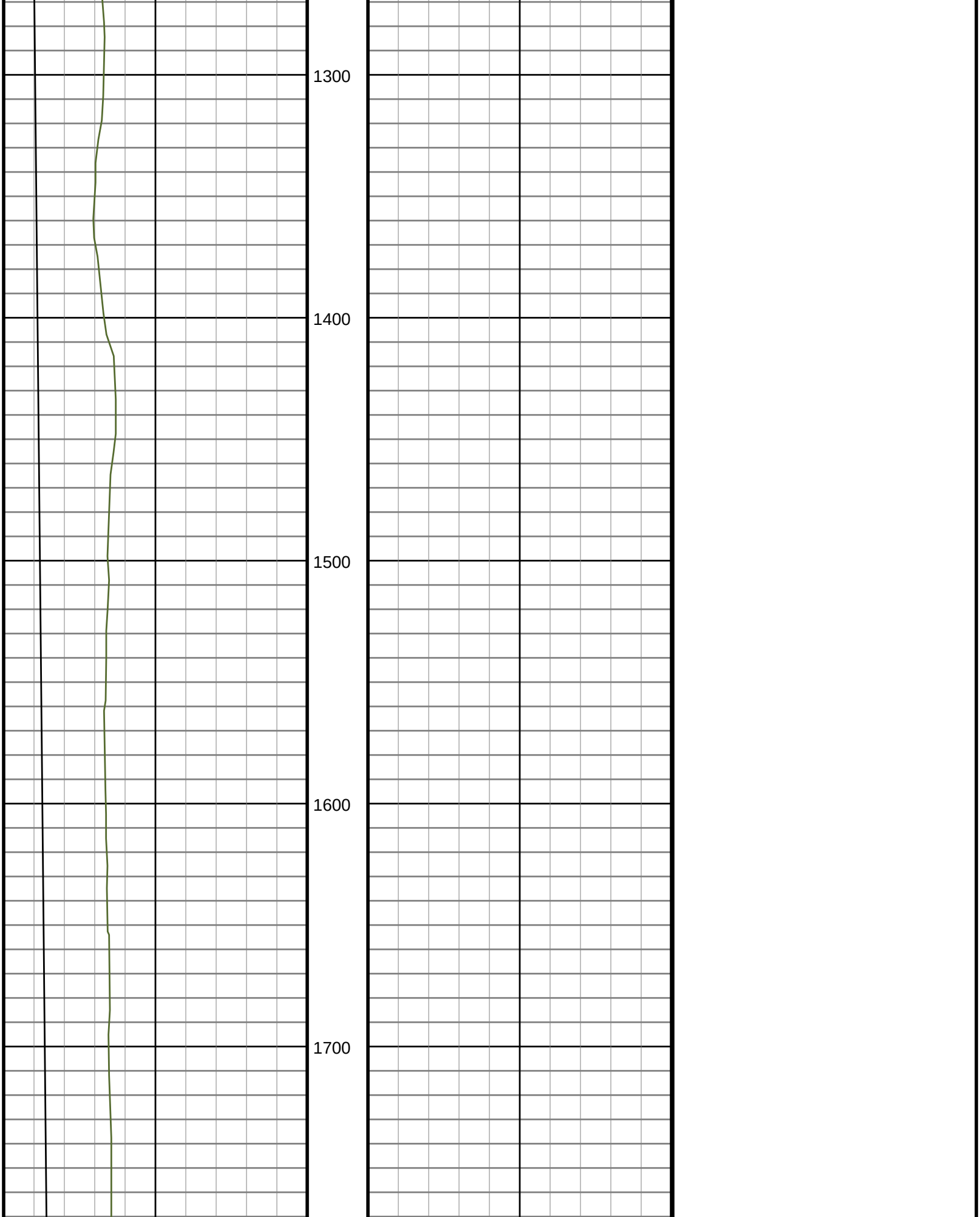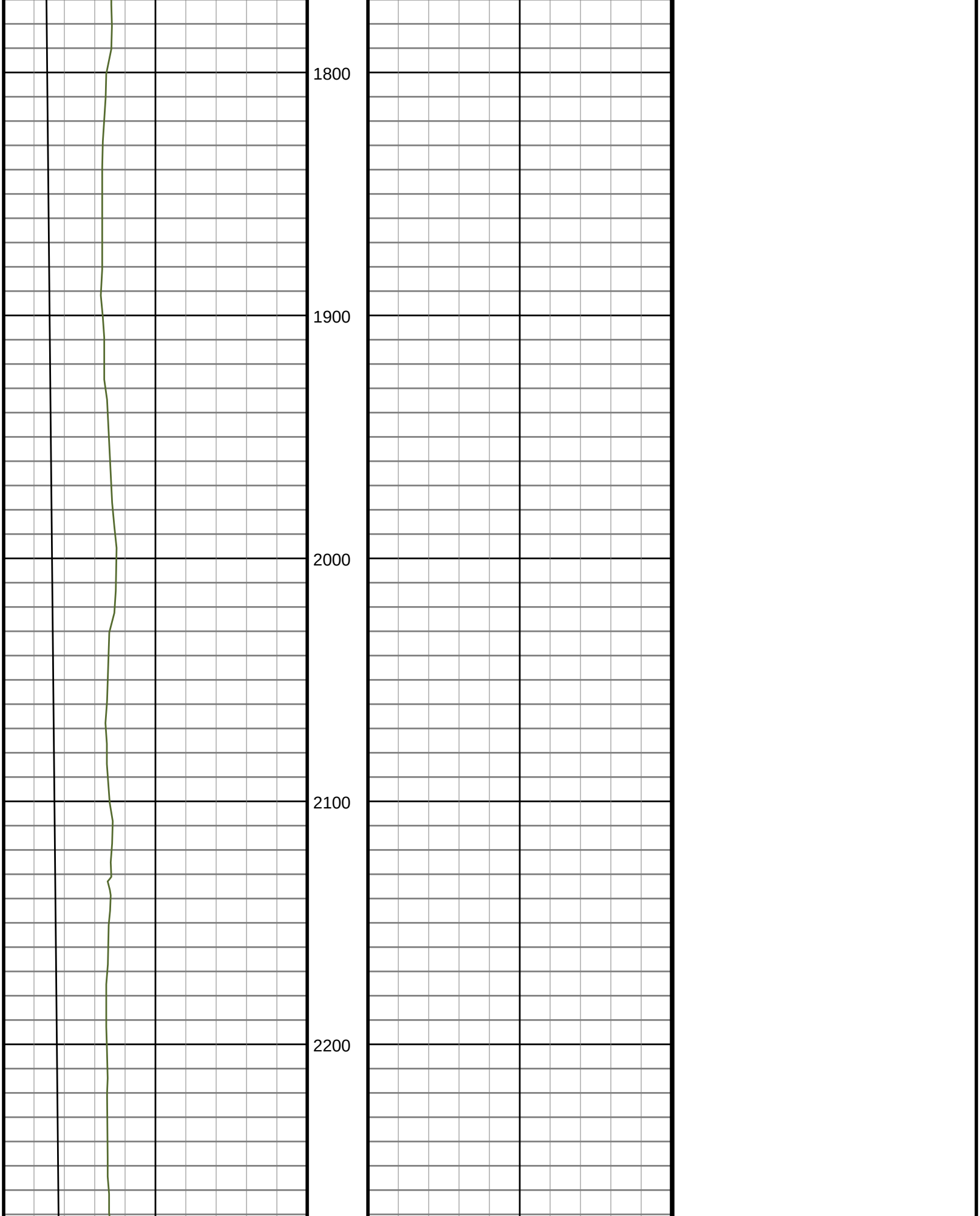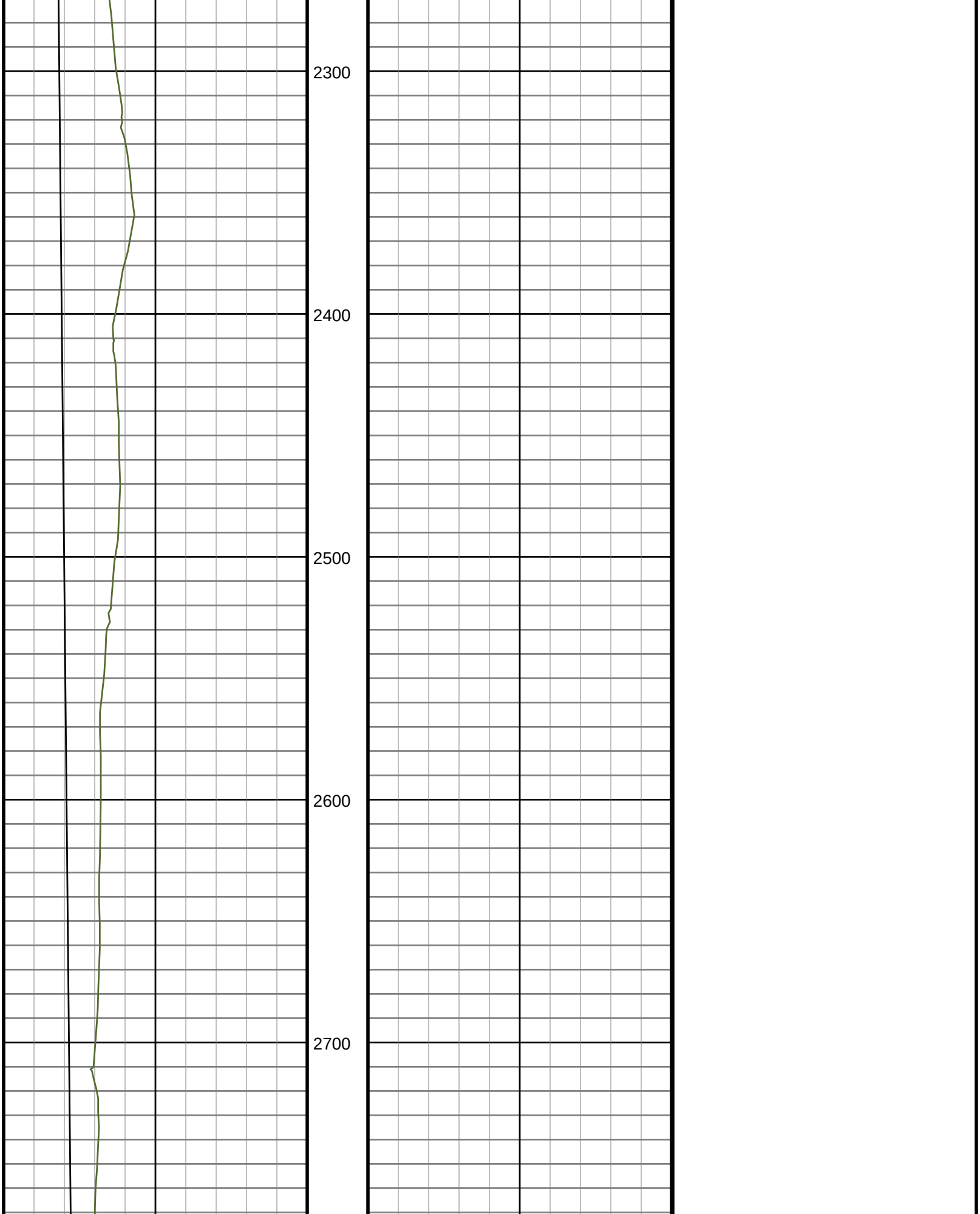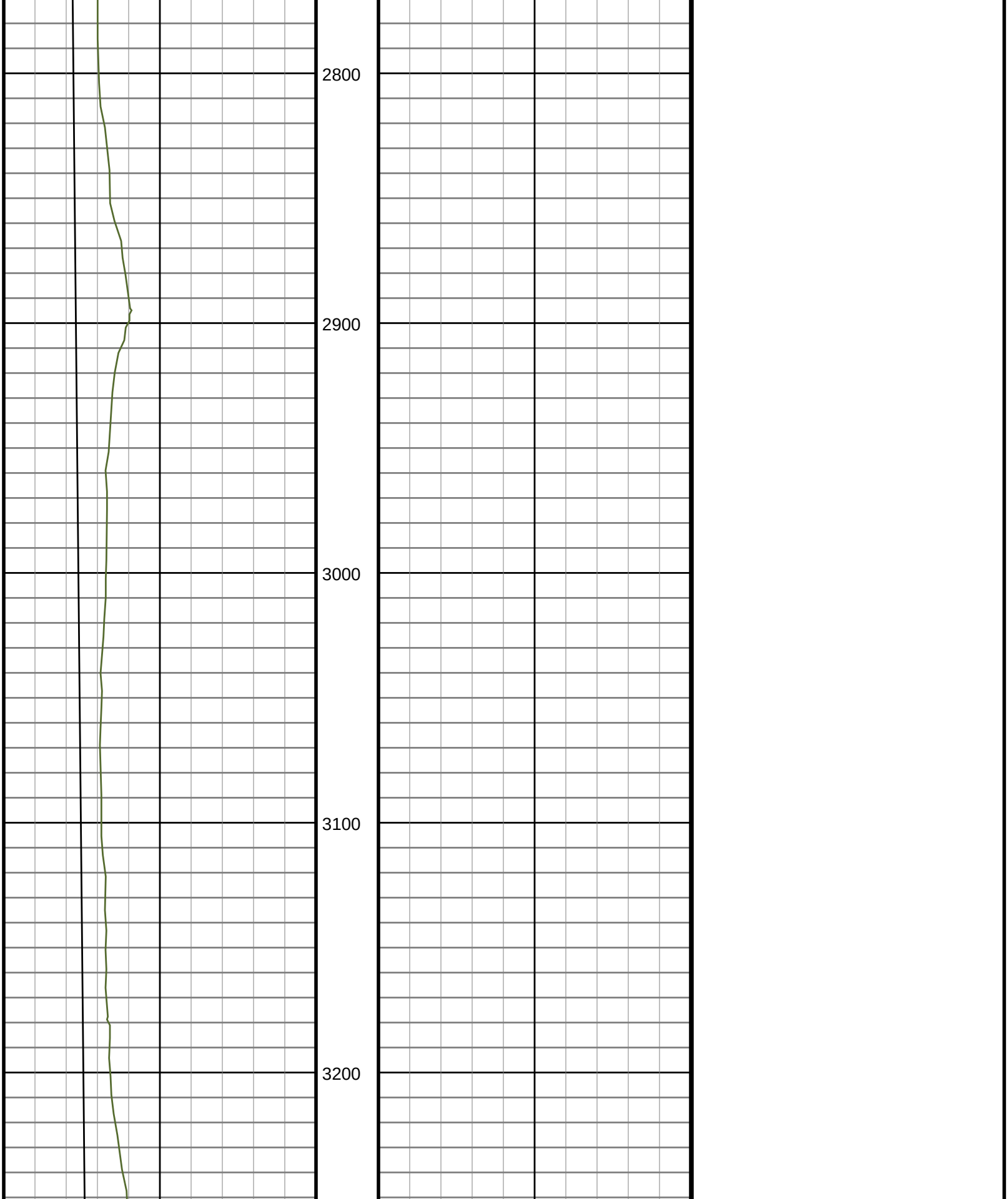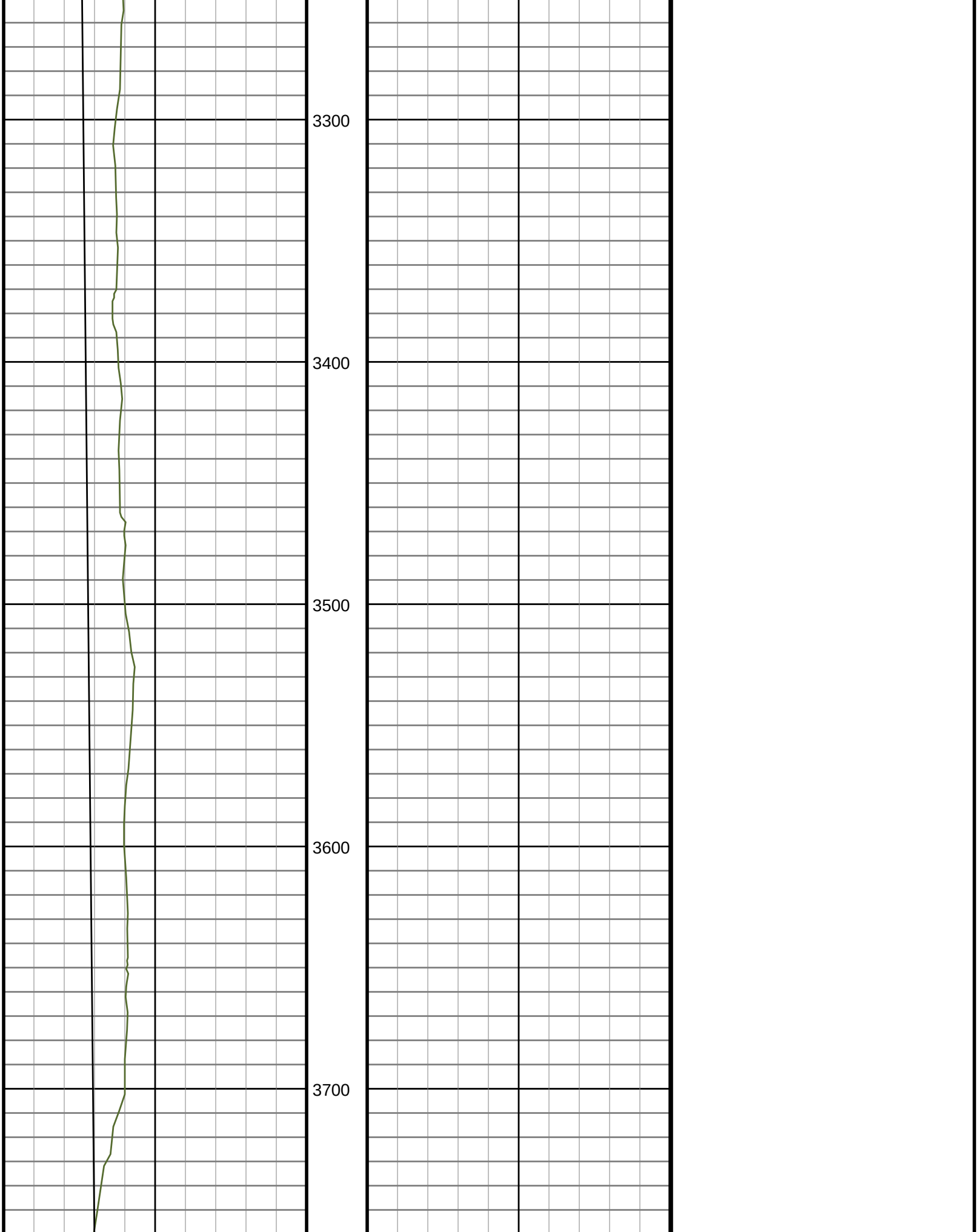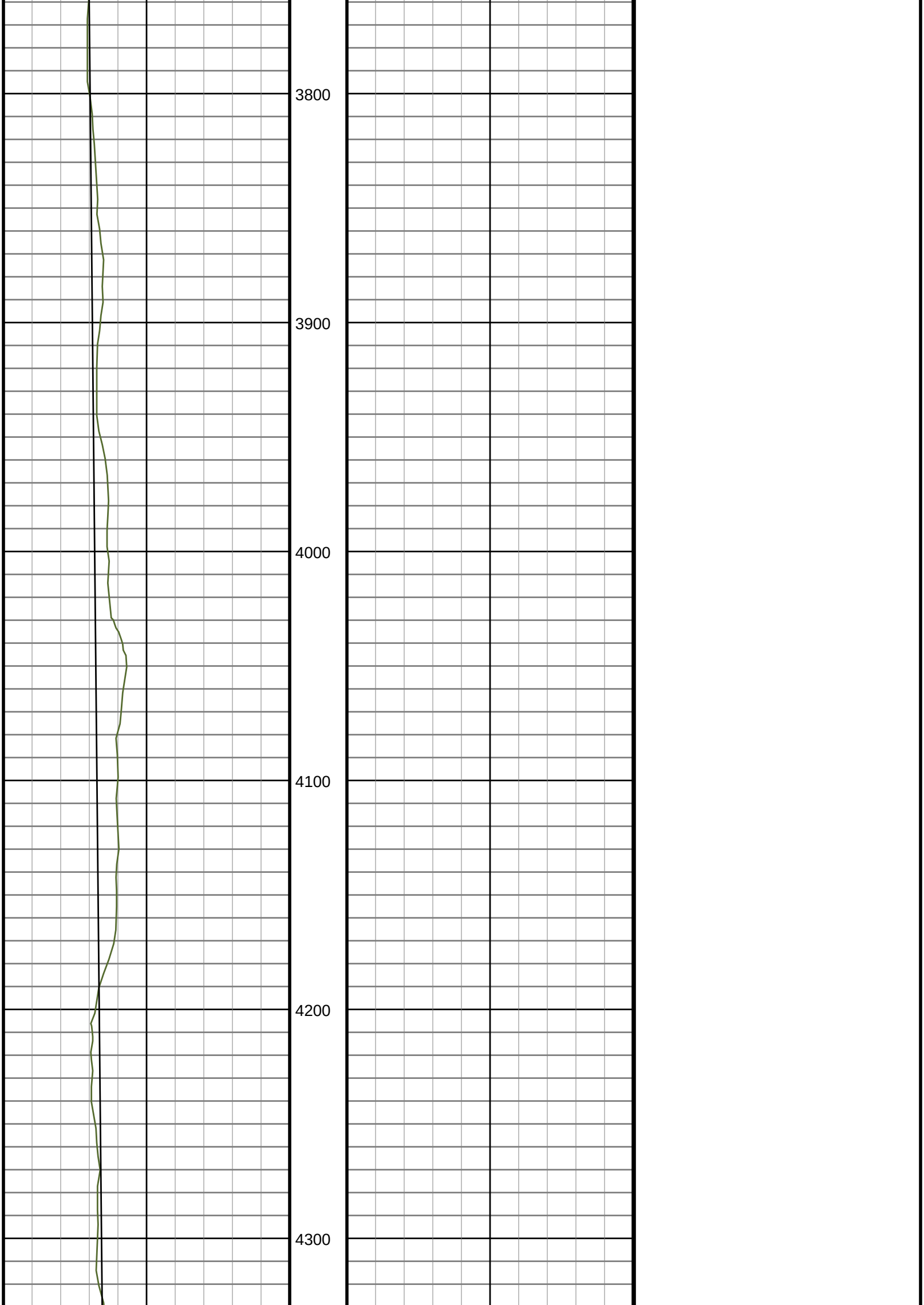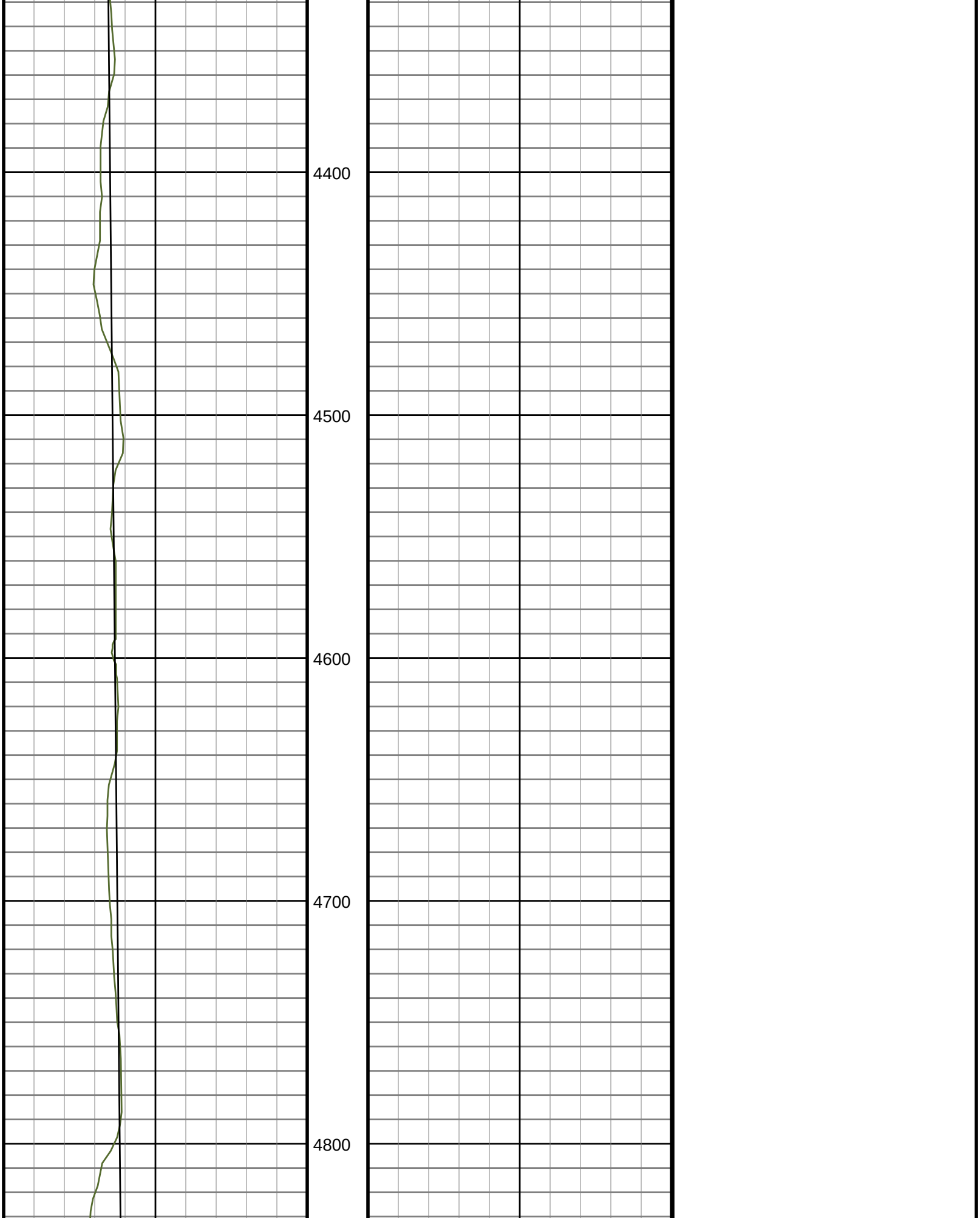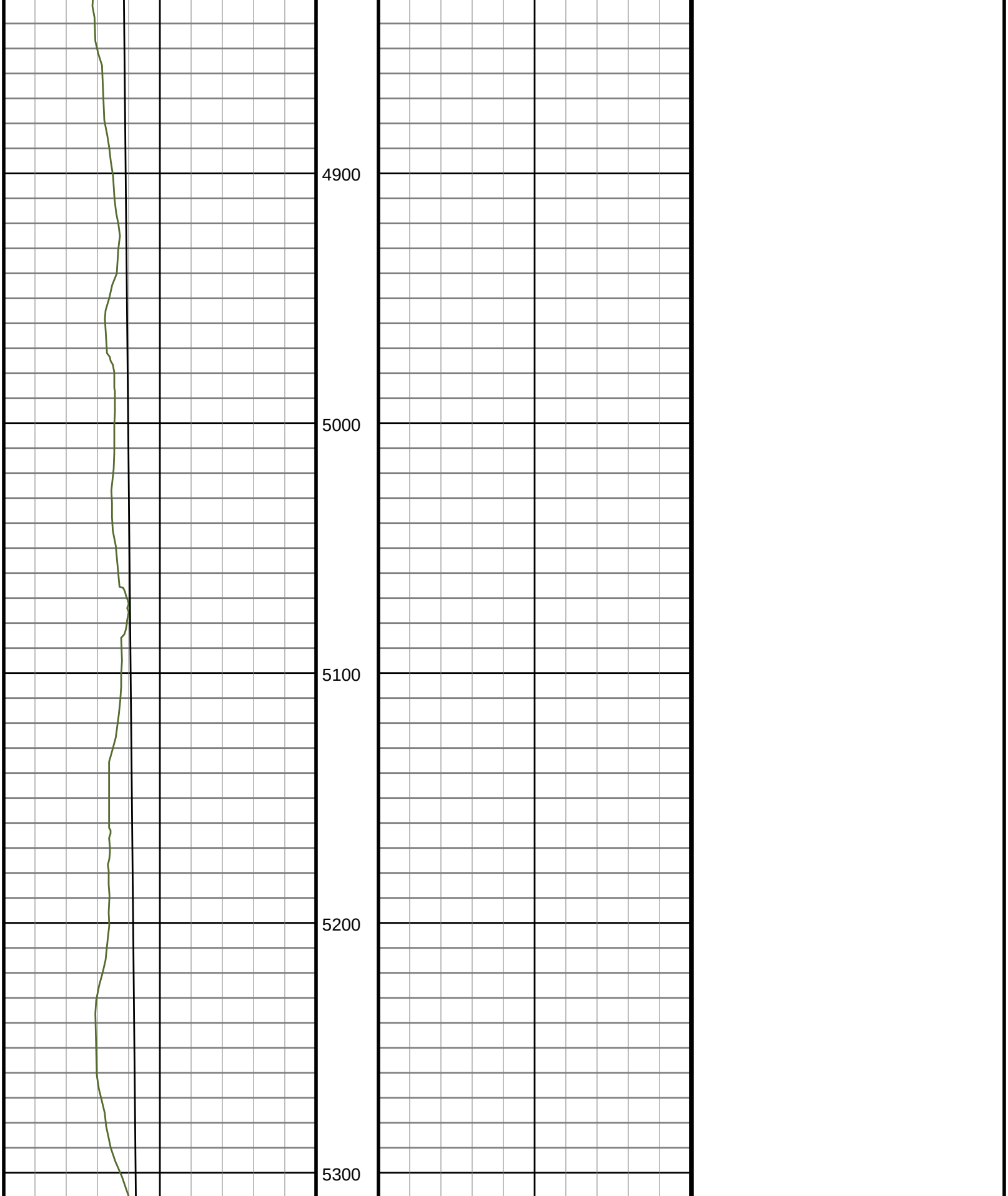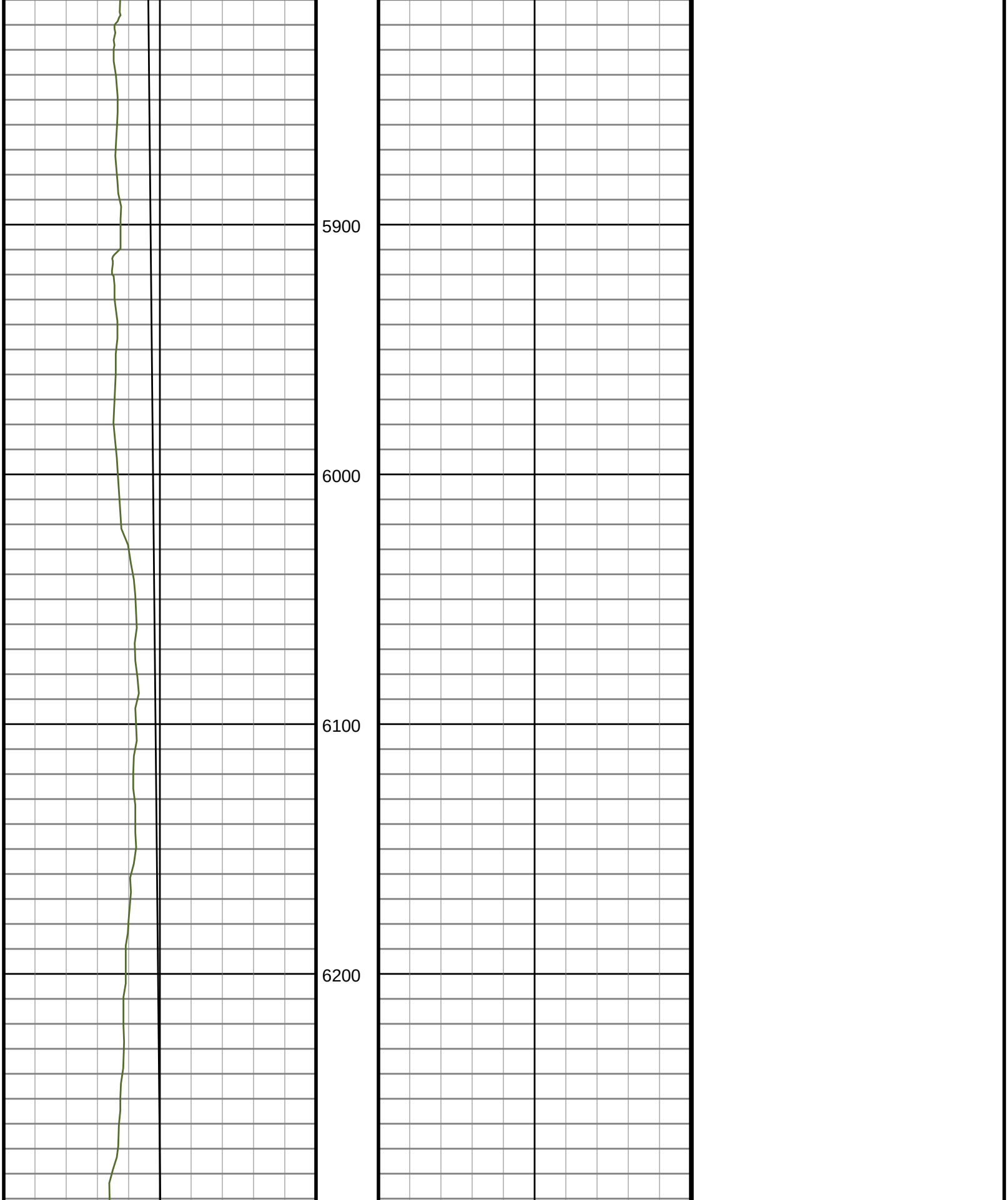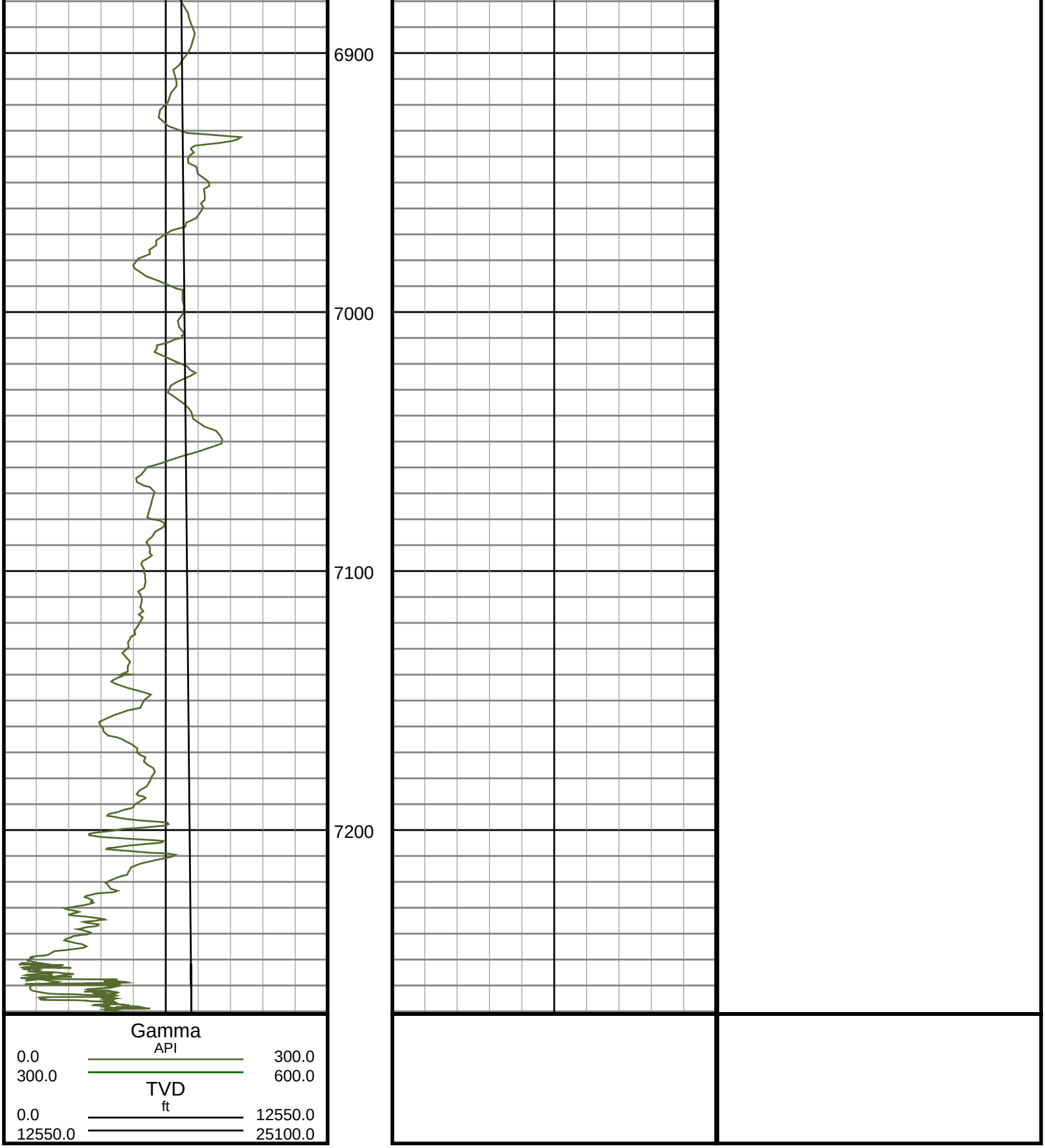Ensign Directional uses its best efforts to provide its customers with accurate information and interpretations in conjunction with services performed but will not be held liable or responsible for the accuracy of such information or interpretation.