




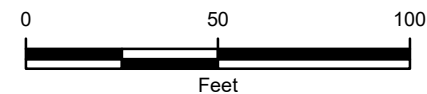




IMAGE COURTESY OF GOOGLE EARTH 2016

## LEGEND

-  MONITORING WELL
-  CALCULATED GROUNDWATER FLOW DIRECTION
-  WELLHEAD
-  RELATIVE GROUNDWATER ELEVATION CONTOUR  
CONTOUR INTERVAL = 0.10 FEET  
GRADIENT = 0.0064 FEET/FOOT
-  EXCAVATION EXTENT



**FIGURE 2**  
**RELATIVE GROUNDWATER ELEVATION MAP**  
 RESERVOIR FEDERAL #1  
 NWNE SEC 35-T1N-R64W  
 WELD COUNTY, COLORADO  
**BILL BARRETT CORPORATION**

