ENSIGN Directional

Wiedeman 28E-202

TVD
2":100'

Company: Petroleum Development Corp.
Well Name: Wiedeman 28E-202
API: 05123405440000
County/Parish: WELD
State: COLORADO
Country: USA
Job number: 134-130
Field: DJ BASIN
Rig Id: Ensign 134
Survey Company: Ensign Directional
DD1 Jesus Gallego
DD2 Dan Hanson
DD3 Matt Mason
MWD1 Luke Henkenius
MWD2 Kim Surprise
MWD3 Caleb Schwartz

Log measurements: Gama, ROP
Depth measured from: RKB ft
Maximum temperature:

	Depth	Date
Start:	0 ft	9-26-2015
End:	11526 ft	10-23-2015

Casing	Depth	Size
Surface:	904 ft	9 5/8"
Intermediate:		7"

Mud Type: Water
Density:
Viscosity:
Rm: **Rmf:** **Rmc:**

Elevations
KB: 4775 ft
GL: 4762 ft
DF: 4775 ft

Run	Bit Size	Offsets		Depths		Dates	
		Gamma	Survey	Start	End	Start	End
1	13.75"		58.37 ft	0 ft	915 ft	9-26-2014	9-26-2015
2	8.75"	57.77 ft	52.77 ft	915 ft	7588 ft	9-27-2015	9-29-2015
3	6.25"	62.62 ft	57.62 ft	7588 ft	11526 ft	10-22-2015	10-23-2015
4							
5							
6							
7							
8							
9							
10							

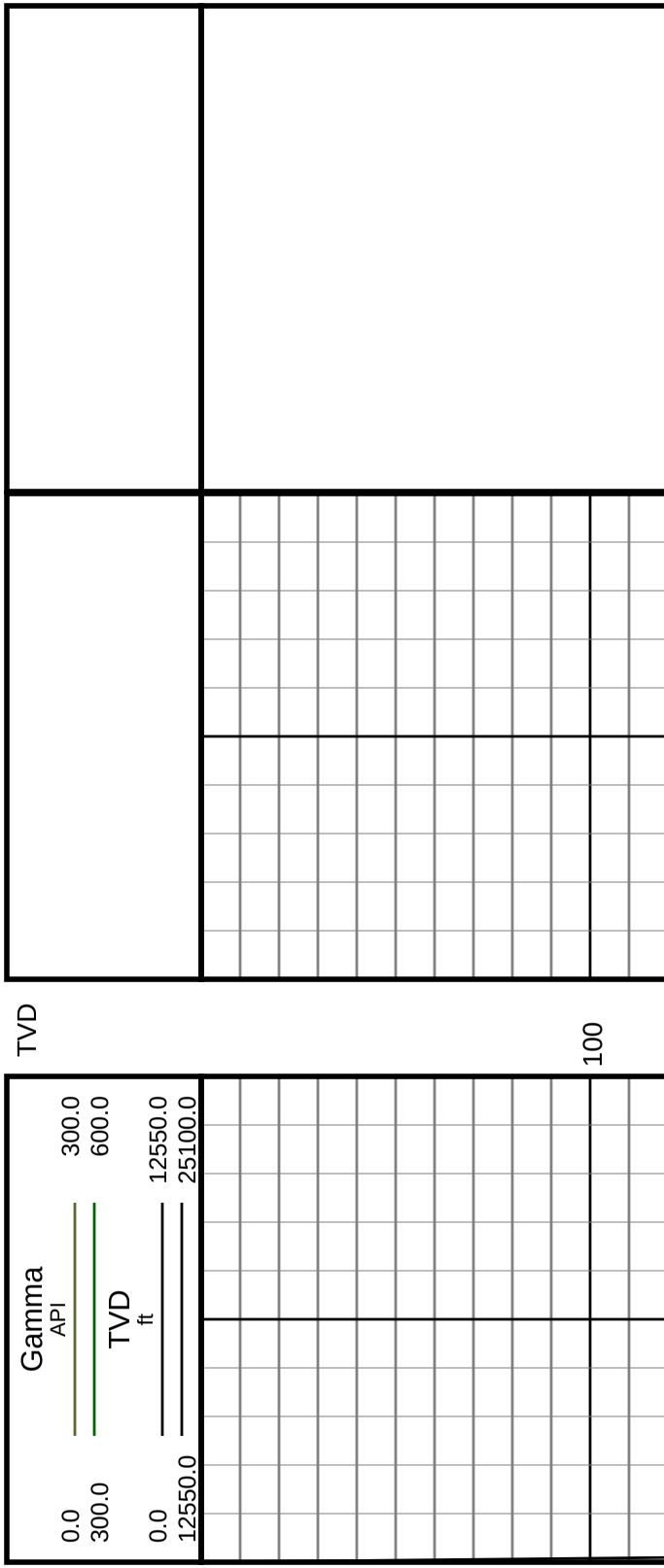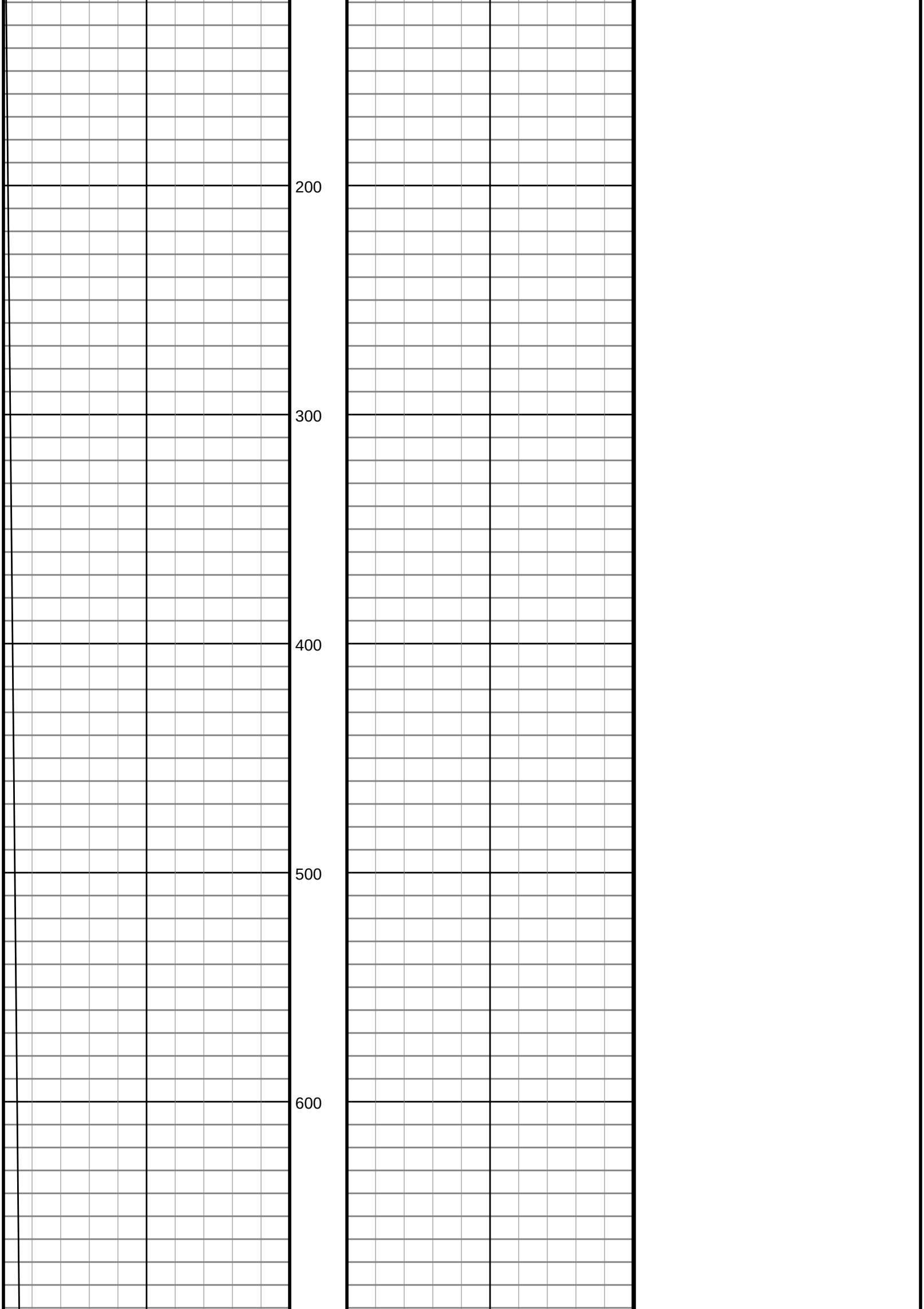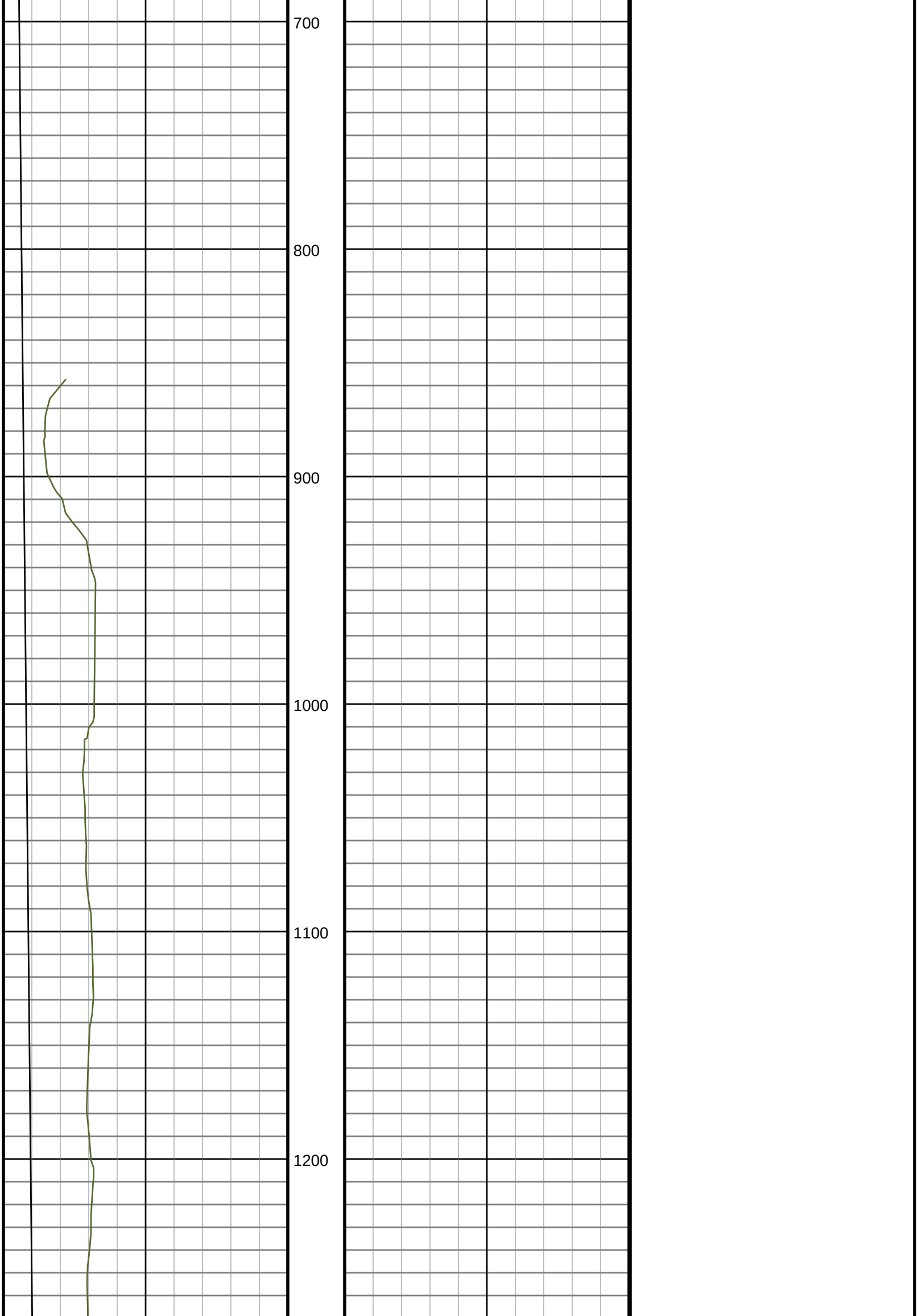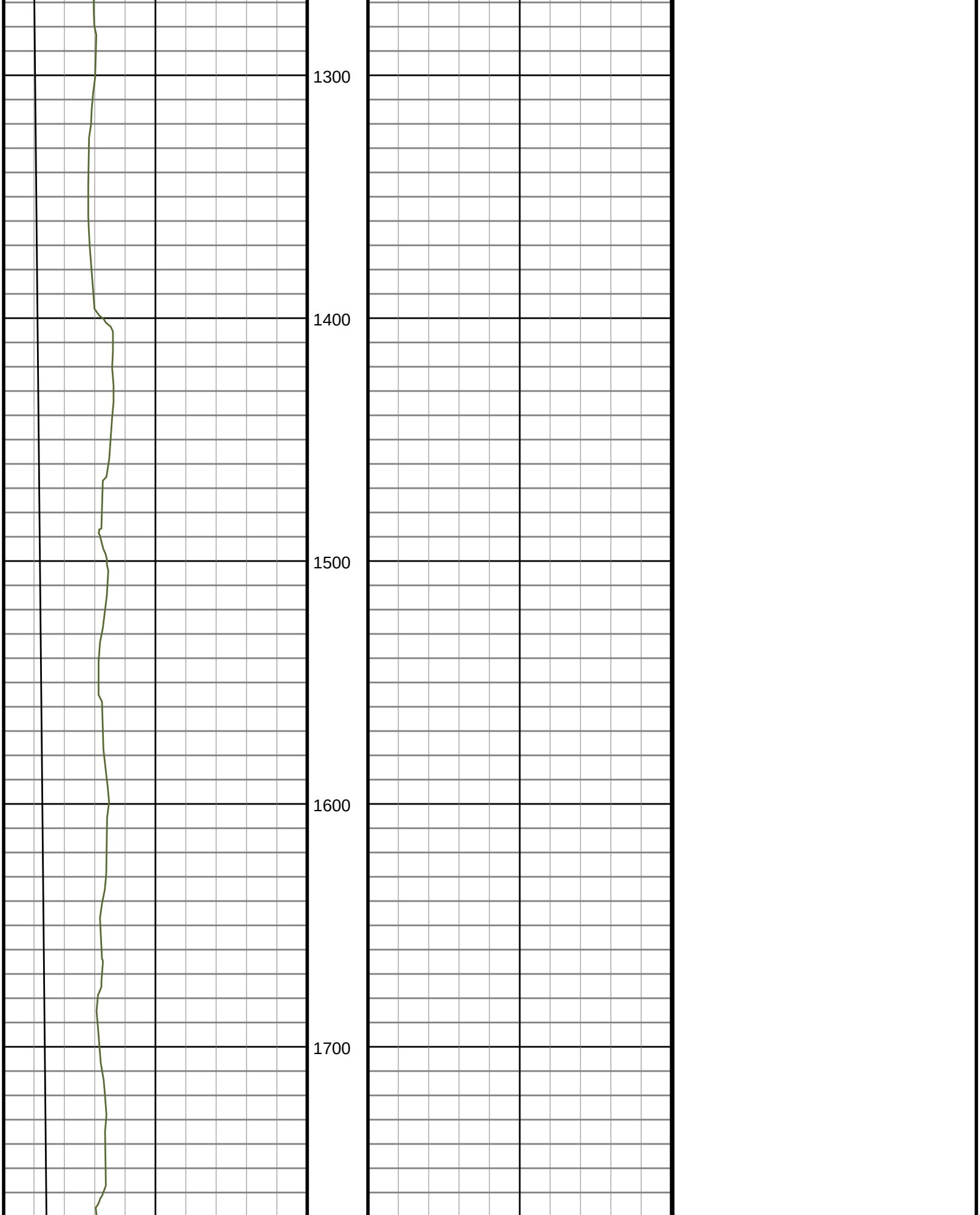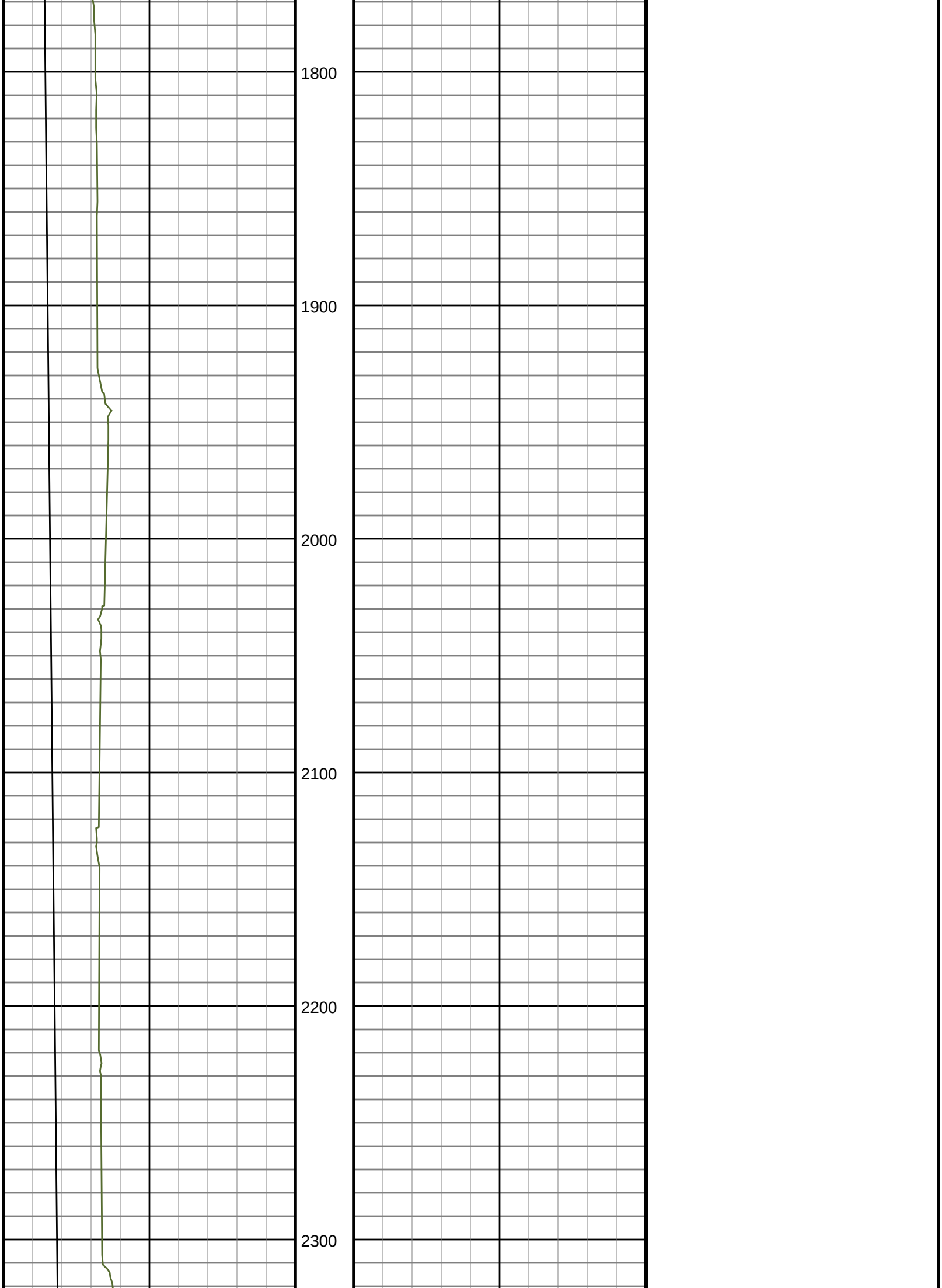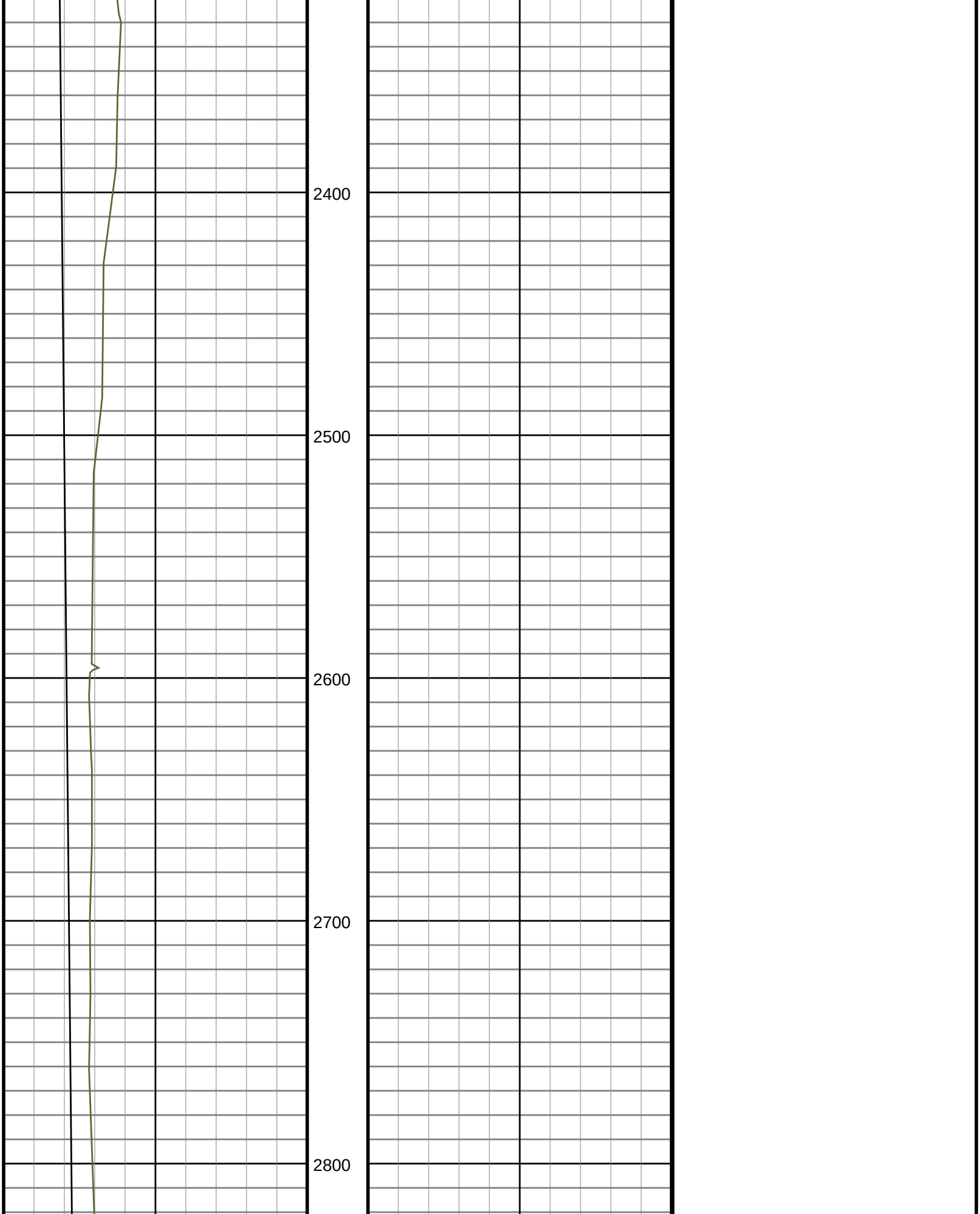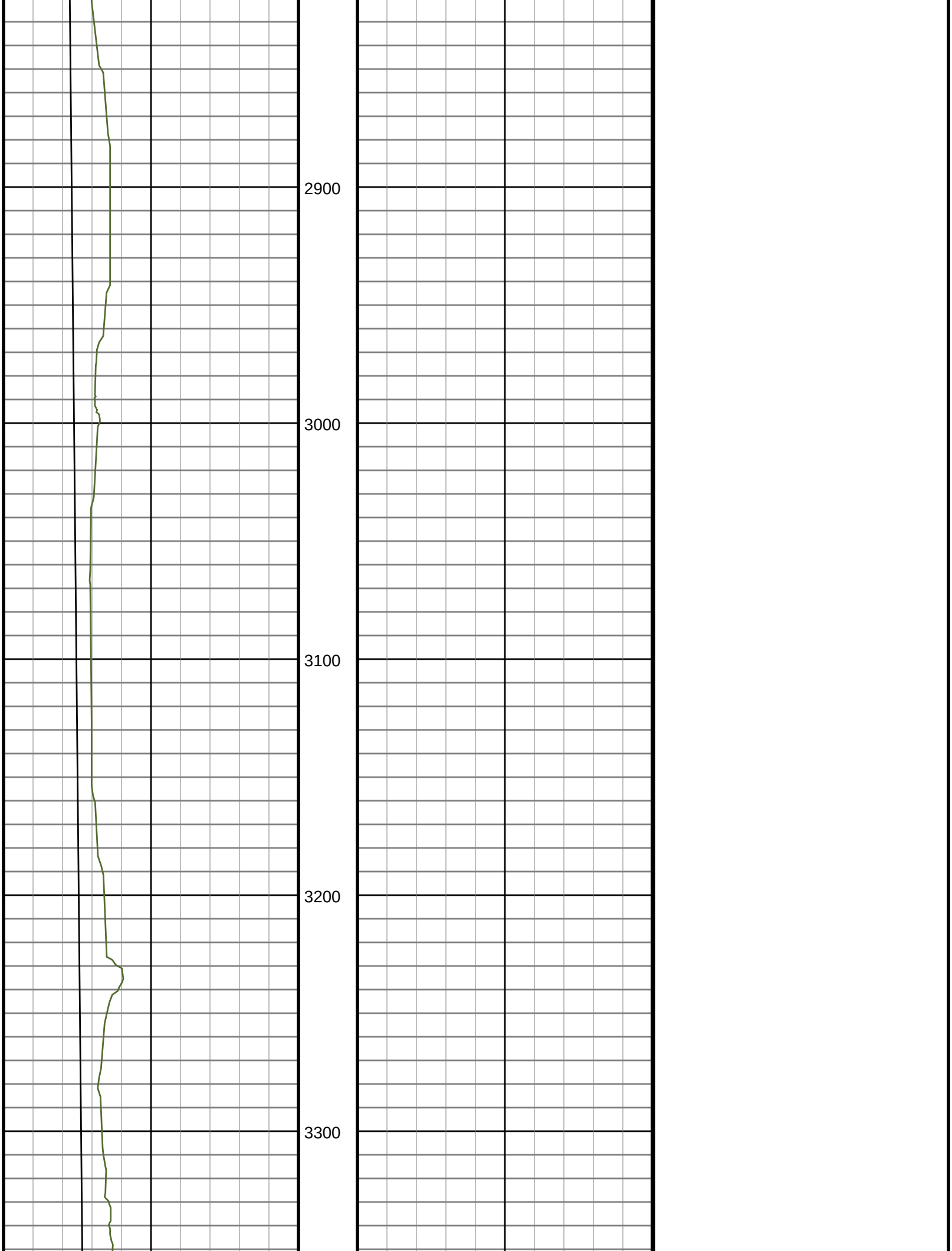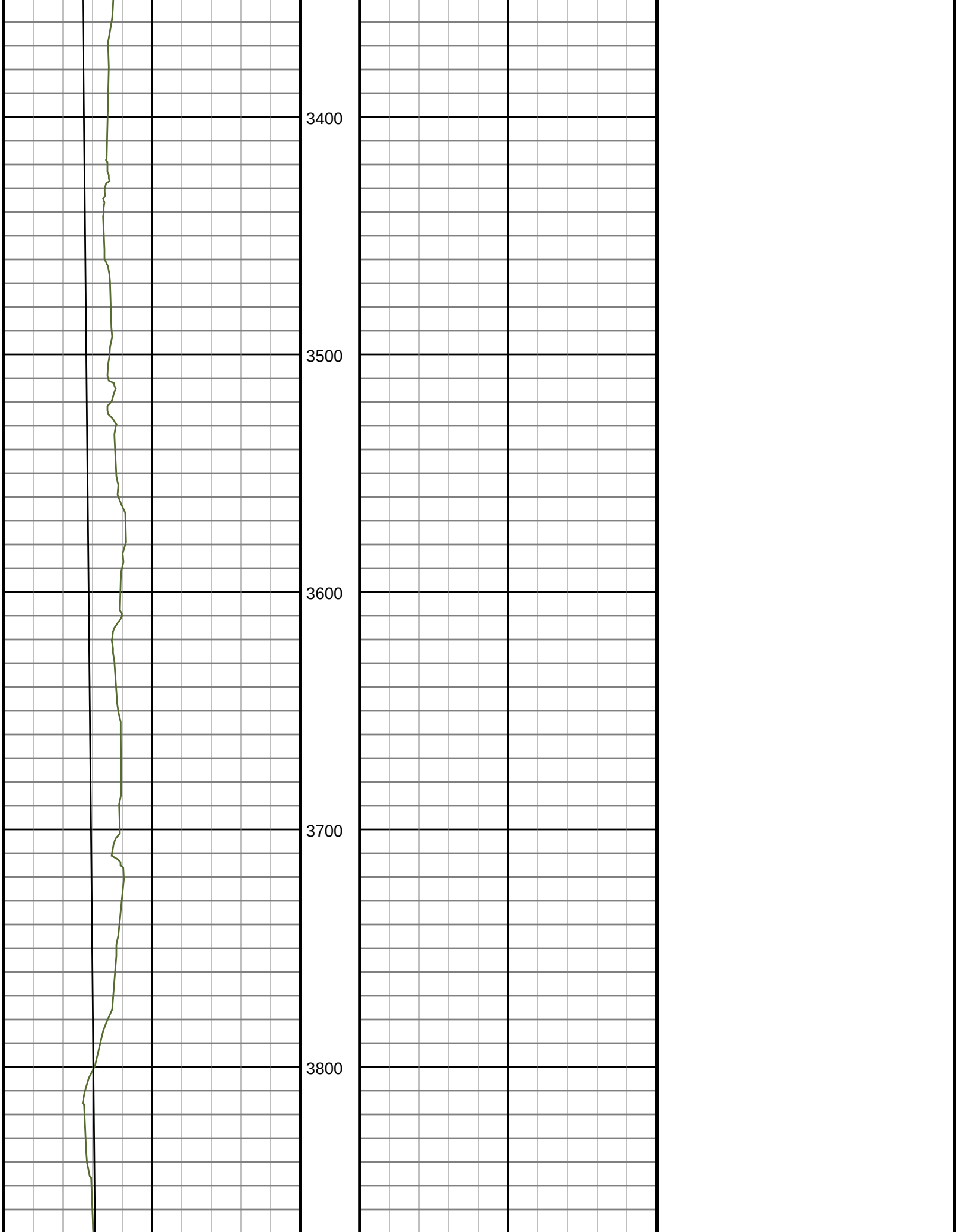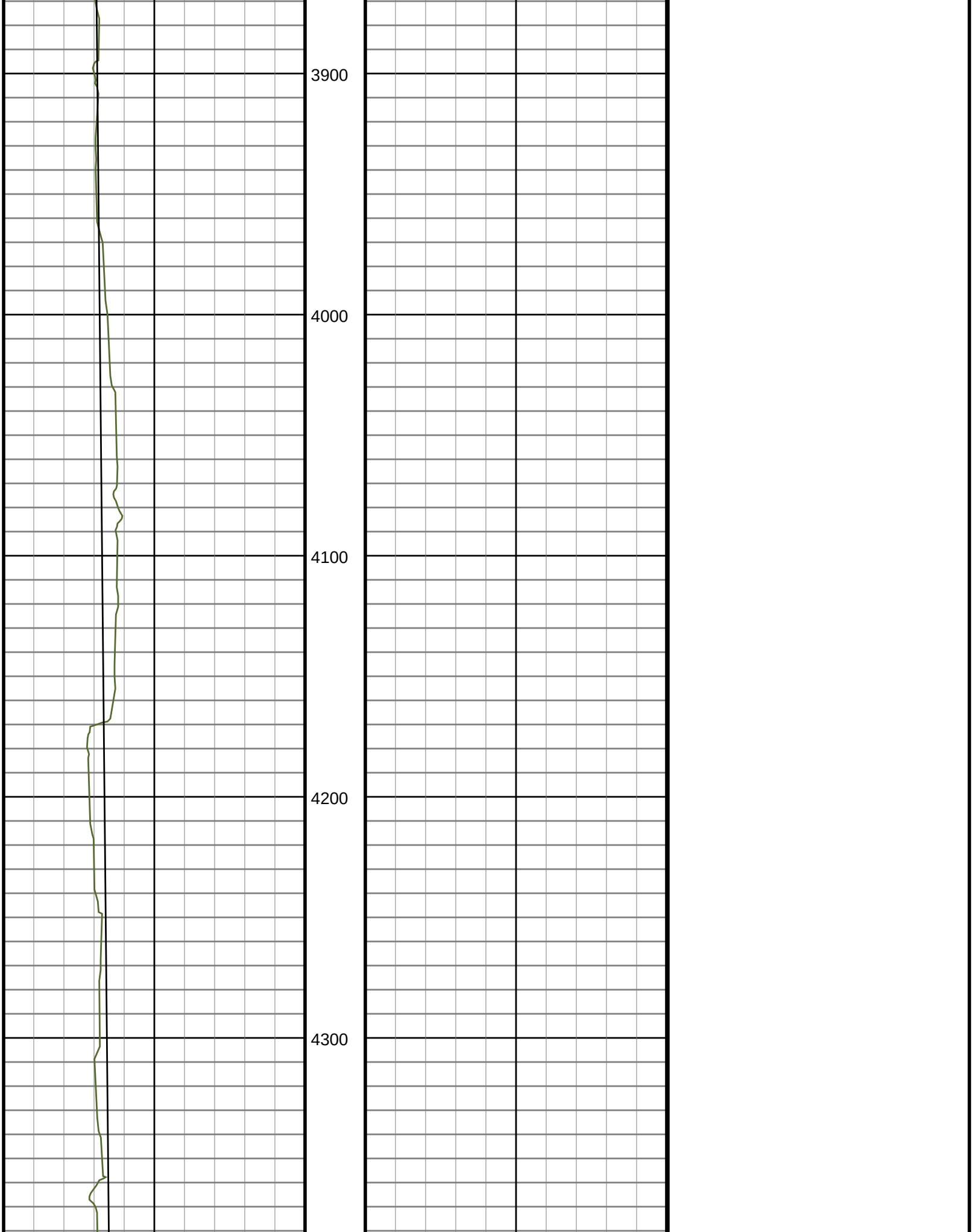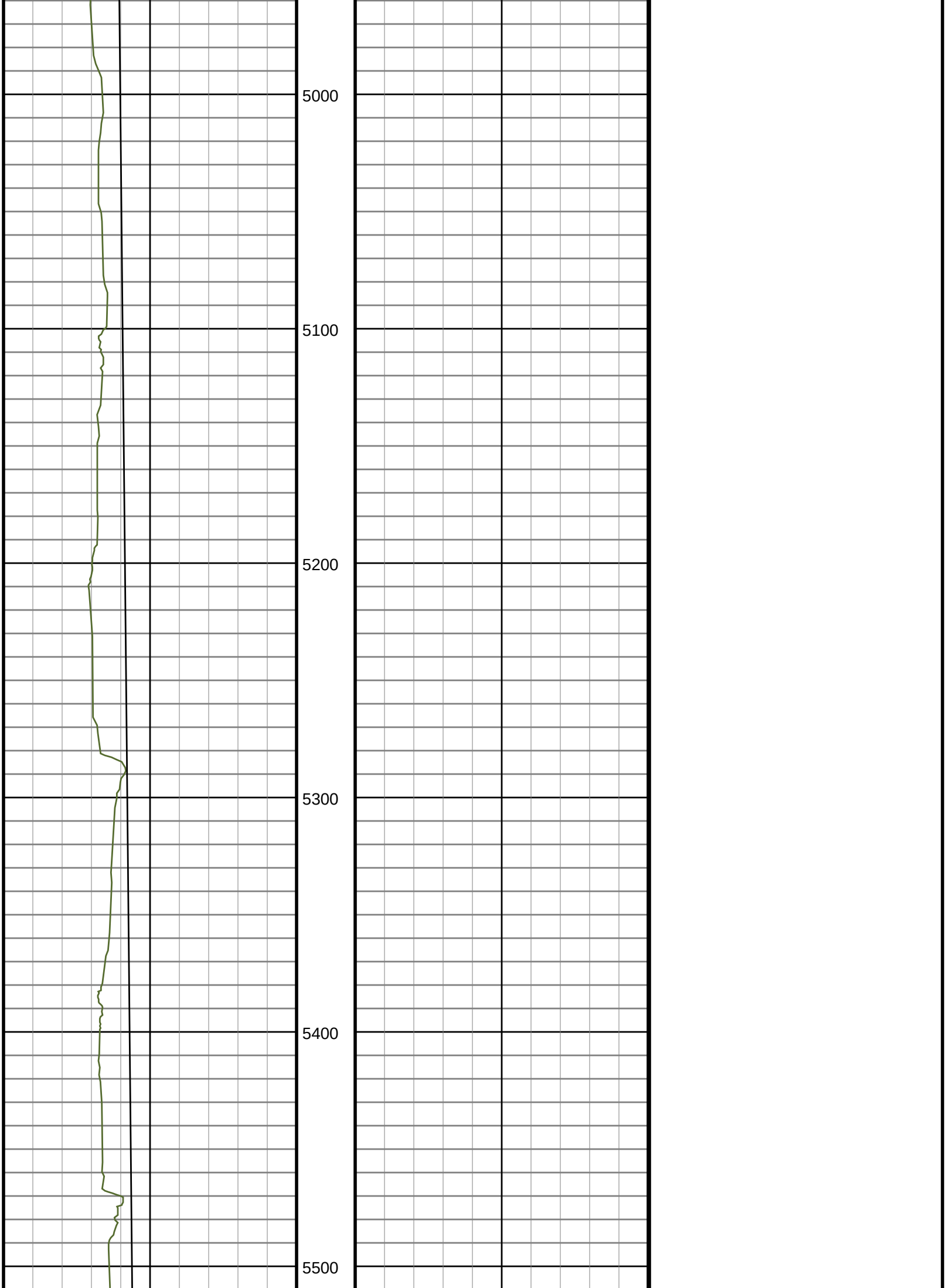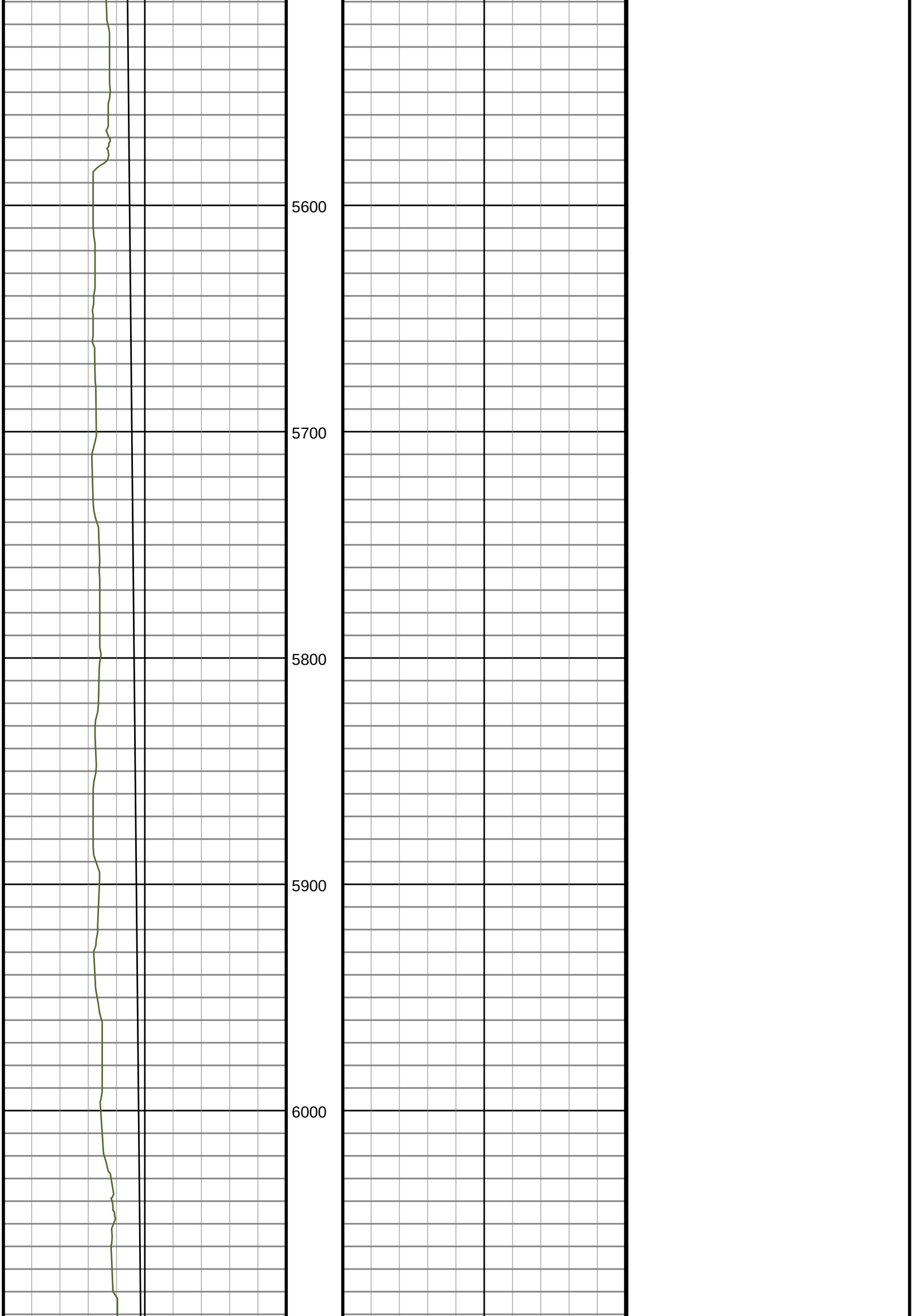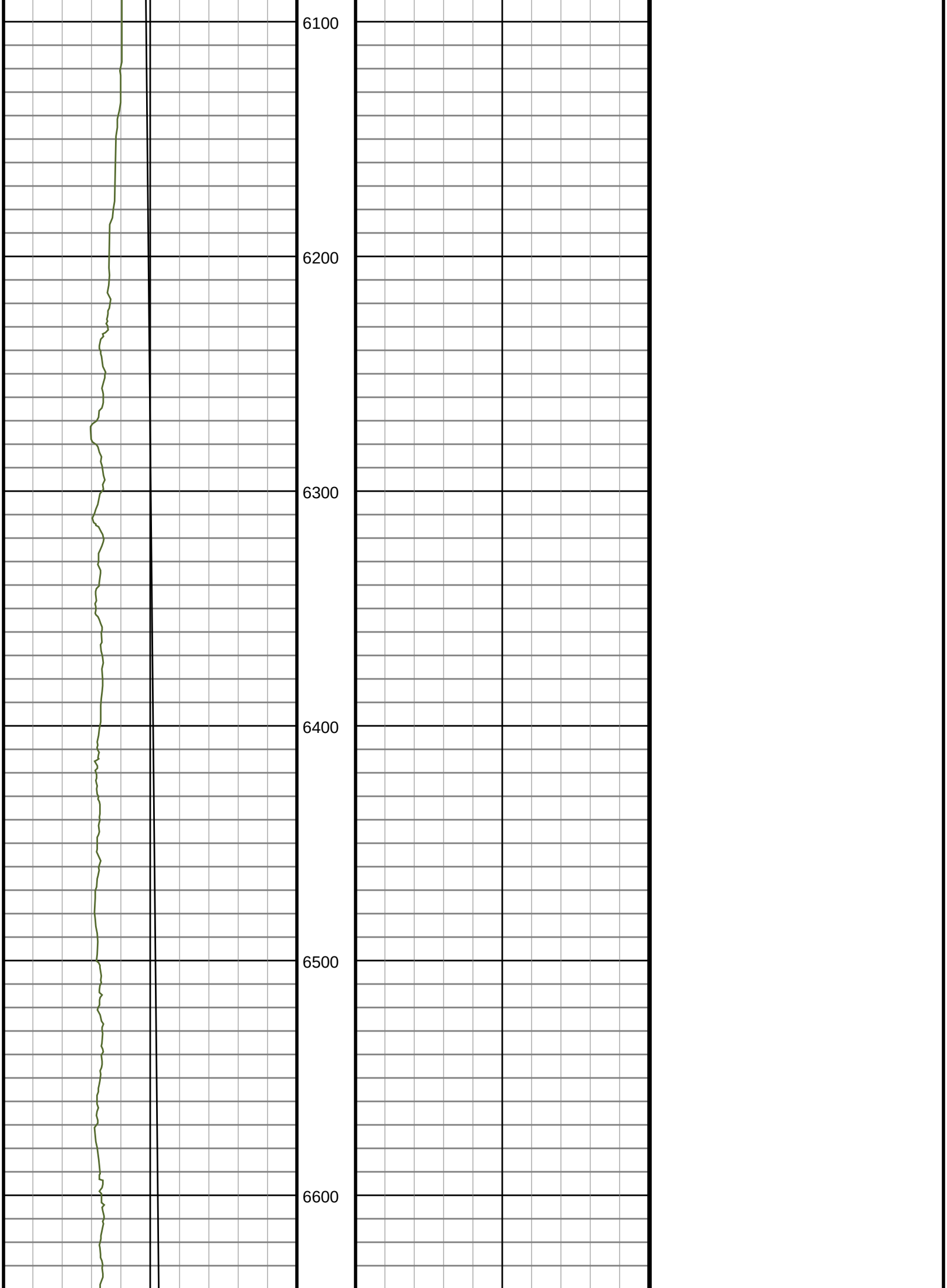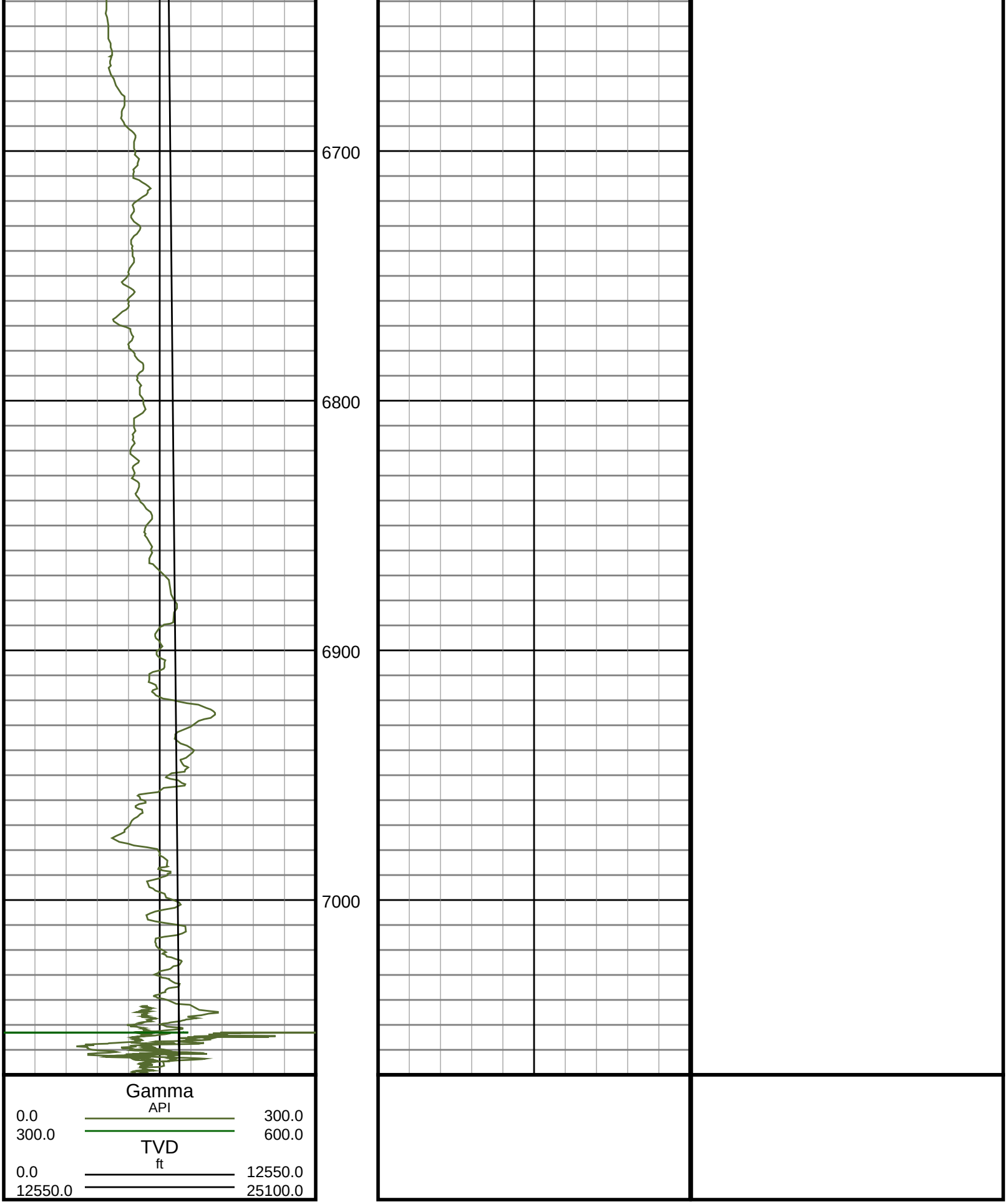Ensign Directional uses its best efforts to provide its customers with accurate information and interpretations in conjunction with services performed but will not be held liable or responsible for the accuracy of such information or interpretation.