



00277990

P. O. Box 1400
Riverton, WY 82501

April 27, 1981

Bureau of Land Management
Snake River Resource Area
1280 Industrial Avenue
P. O. Box 1136
Craig, CO 81625

BEST IMAGE
AVAILABLE

RECEIVED

MAY 22 1981

GOLD OIL & GAS CONS. COMM.

File: BHB-116-993.222-WF

Right-of-Way Application For Powder Wash Amoco Federal Well No. 1-27
located in Moffat County, Colorado.

Please accept this as our application for a right-of-way to serve our Powder Wash Amoco Federal #127 in Moffat County, Colorado. We are enclosing a topographical map detailing the requested right-of-way.

The area involved is in NE/4 SE/4 NE/4 Section 28 and NW/4 SW/4 NW/4 of section 27 T11N-R97W, Moffat County, Colorado. The proposed road crown would be twenty feet wide with ten-foot wide bar ditches one-foot deep. The total distance across federal land would be approximately 2030 feet.

In submitting this application, we acknowledge that we will be bound by the applicable regulations contained in Title 43 of the Federal Code of Regulations, Group 2800 (43 CFR 2800) as they now exist or may be amended in the future.

Standard Oil Company of Indiana, of which Amoco Production Company is a subsidiary, has on file with the BLM, File: W-56943, a corporate qualification letter including an annual report. Also included in this file is: (a) the name and address of each shareholder owning three per centum or more of the shares together with the percentage of any class of voting shares of the entity which such shareholder is authorized to vote, and (b) the name and address of each affiliate of the entity together with, in the case of an affiliate controlled by the entity, the number of shares and the percentage of any class of voting stock of that entity owned, directly or indirectly, by the affiliate.

This project is under the supervision of our Mr. B. H. Balthrop, Riverton District Office, 937 West Main, Riverton, WY 82501, (307) 856-8111.

In accordance with the Federal Land Policy and Management Act of October 21, 1976, we offer the following additional information:

Amoco plans to use the right-of-way to haul drilling and service equipment to the well, to haul produced fluids from the well, to haul drilling and service equipment to other wells in the area, and to haul produced fluids from those wells. Competition, due to the use of this right-of-way, will

Bureau of Land Management
File: BHB-116-993.222-WF
April 24, 1981
Page 2

RECEIVED

MAY 22 1981

COLORADO OIL & GAS BOARD

not be adversely affected.

The expected life time of the lease which this right-of-way will serve is unknown at this time. We wish to have this right-of-way granted for a period of one year, subject to our request for renewal. The BLM will be notified if use of this road is terminated.

Dozers, graders, and scrapers will be used to construct and maintain the road in the best possible condition for equipment moving over the road.

Attached is our draft #131074 in the amount of \$50.00 to cover the application fee.

An archaeological report is being prepared for the area involved and will be forwarded to you when completed.

If you have any questions, please contact E. L. Peterson or phone 856-8111, ext 119 at this office.

B. H. Balthrop
District Superintendent

BEST IMAGE
AVAILABLE

Attachment

PERMIT3/I

RECEIVED
MAY 22 1981

COLORADO & GAS CONS. COMM.

LOCATION ?
AMOCO FED 27
RUN
ENG STA ?
0.00 RUN
WIDTH ?
40.00 RU
N

SECTION ?
28. RUN
SECTION 28.
LENGTH ?

1,000.00 ENTER
350.00 +
900.00 +
2,250.00 ***
RUN

FED=0, PRIV=1
0.00 RUN
FEDERAL
sta 0.00
2,250.00 ***

sta 2,250.00
rods=176.36
acres=2.07
miles=0.43

MORE=0, LAST=1
0.00 RUN

SECTION ?
27. RUN
SECTION -27.
LENGTH ?

250.00 ENTER
700.00 +
1,750.00 +
2,700.00 ***
RUN

FED=0, PRIV=1
0.00 RUN
FEDERAL
sta 2,250.00
2,700.00 ***

sta 4,950.00
rods=160.64
acres=2.46
miles=0.51

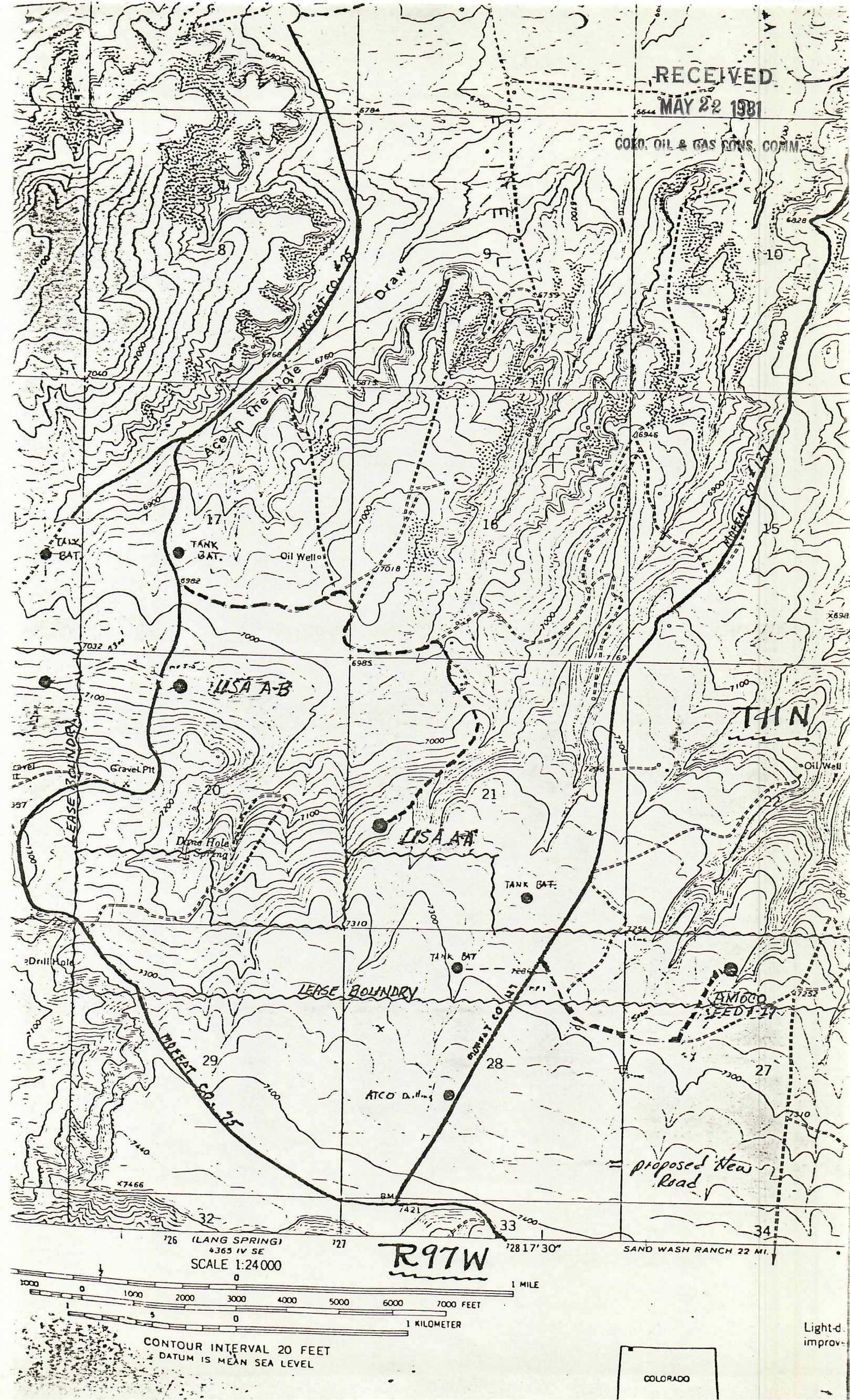
MORE=0, LAST=1
1.00 RUN
4,950.00 ***
4.55 ***
8.94 ***

PROPOSED ROW=2680' or 5 1/100 MILE
ACCESS ROAD = 4950' 94/100 MILE

AMOCO PRODUCTION CO.
ACCESS ROAD TO Amoco Fed 1-27
Sec. 200' w C NE 1/4 NW 1/4 Sec 27
T 11 N, R 97 W
Quod. Powder Wash County Moffat
Status prep for drilling

MAY 22 1981

COLO. OIL & GAS CONS. COMM.



RECEIVED
MAY 22 1981

COLORADO OIL & GAS CONSERVATION COMM.

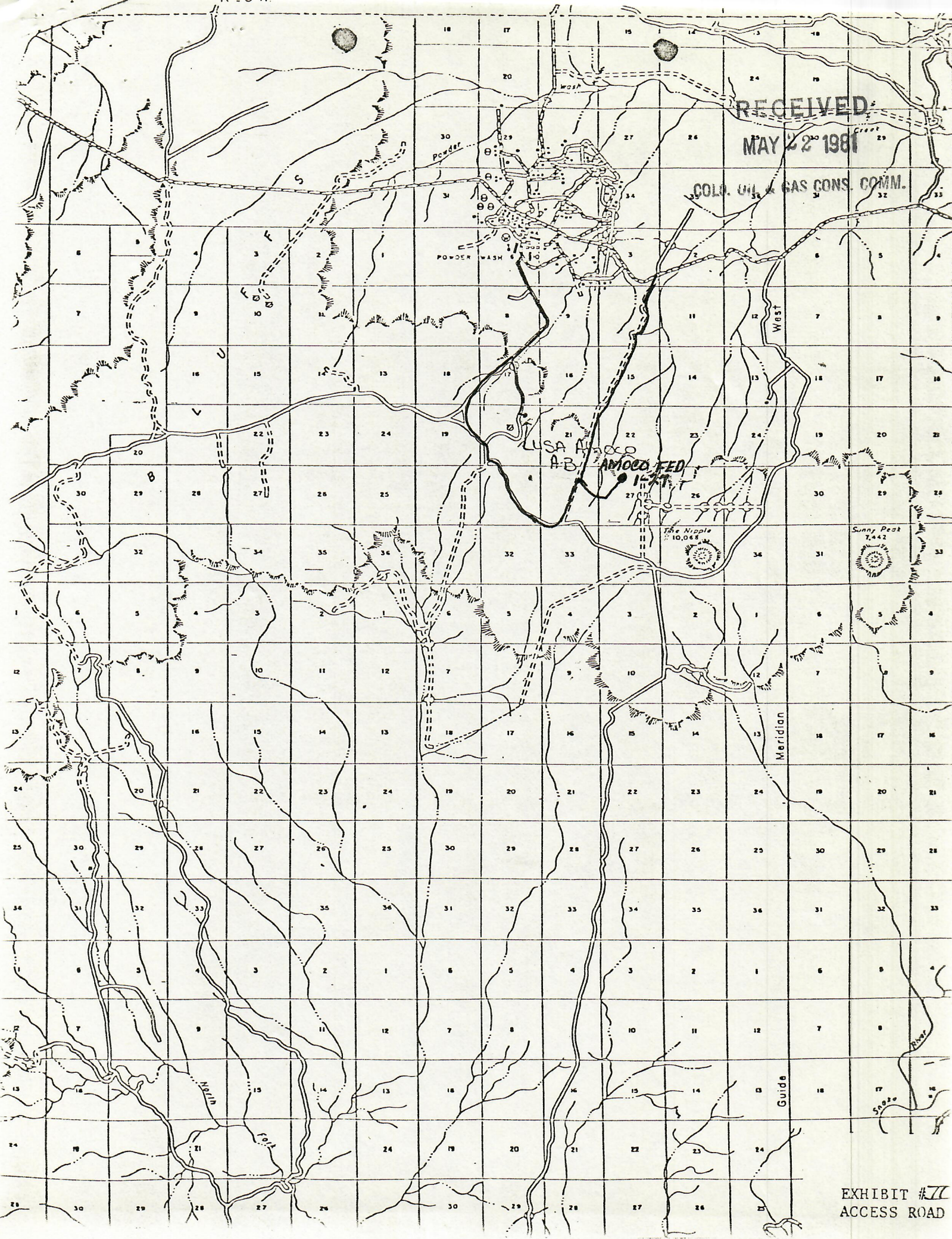
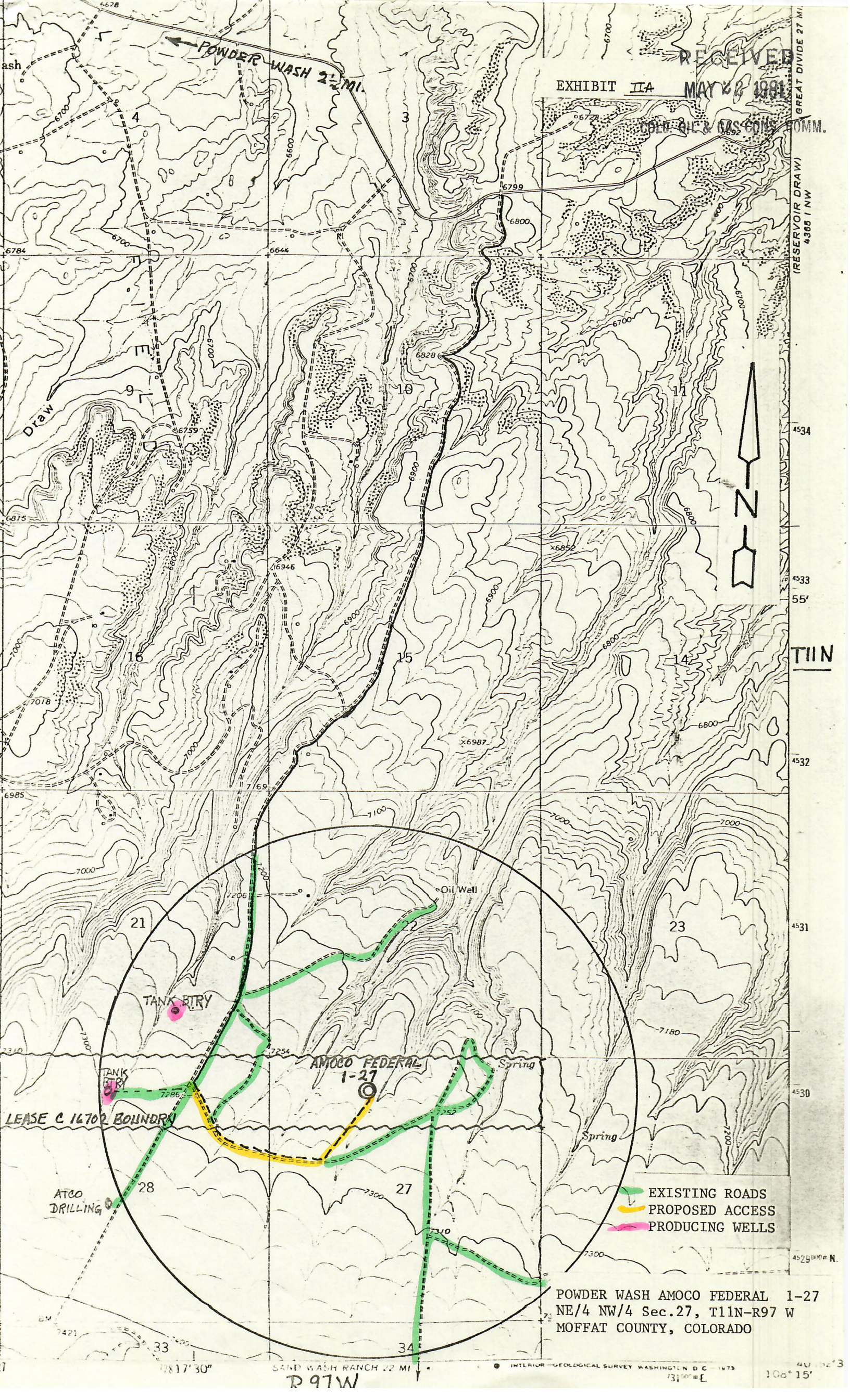


EXHIBIT #77
ACCESS ROAD



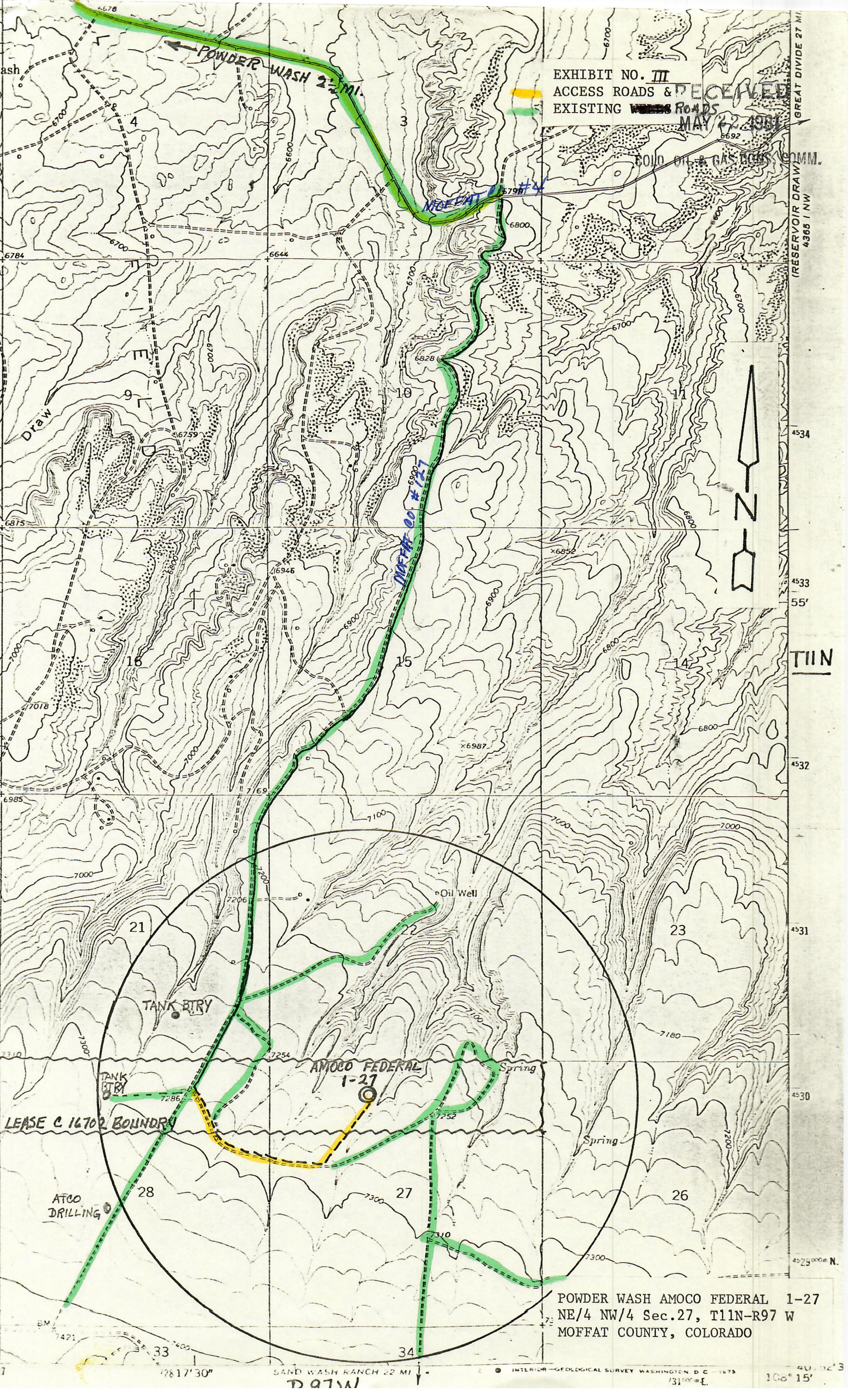


EXHIBIT NO. III
ACCESS ROADS & EXISTING ROADS
DECEMBER 1981
MAY 22 1981



T11N

POWDER WASH AMOCO FEDERAL 1-27
NE/4 NW/4 Sec. 27, T11N-R97 W
MOFFAT COUNTY, COLORADO

RECEIVED

MAY 22 1981

COLD OIL & GAS CONS. COMM.

