



RADIAL CEMENT BOND LOG

FILE NO: CH136894	COMPANY LARAMIE ENERGY LLC
API NO: 05077105380000	WELL GUNDERSON 0994-14-11E
	FIELD VEGA
	COUNTY MESA STATE COLORADO

Ver. 4.10	LOCATION: LAT: 39.273873 N LONG: 107.834926 W SEC 14 TWP 9 S RGE 94 W	OTHER SERVICES RPM
-----------	--	-----------------------

PERMANENT DATUM LOG MEASURED FROM DRILL. MEAS. FROM	GL ELEVATION 7272 FT KB 30 FT ABOVE P.D. KB 7272 FT	ELEVATIONS: KB 7302 FT DF GL 7272 FT
---	---	---

DATE	14-Jun-2018
RUN	1
TRIP	1
SERVICE ORDER	US136894
DEPTH DRILLER	8226 FT
DEPTH LOGGER	8174 FT
BOTTOM LOGGED INTERVAL	8174 FT
TOP LOGGED INTERVAL	30 FT
TIME STARTED	16:00
TIME FINISHED	18:00
OPERATOR RIG TIME	2.0 HRS
TYPE OF FLUID IN HOLE	WATER
FLUID DENSITY	NA
FLUID SALINITY	NA
FLUID LEVEL	58 FT
LOGGED CEMENT TOP	2128 FT
WELLHEAD PRESSURE	0 PSI
MAXIMUM HOLE DEVIATION	NA
NOMINAL LOGGING SPEED	95 FMIN
MAX. RECORDED TEMP.	226 DEGF
REFERENCE LOG	NA
REFERENCE LOG DATE	NA
EQUIP. NO.	ML-4291
LOCATION	GRAND JCT.
RECORDED BY	M. BAUKA
WITNESSED BY	NA

IN MAKING INTERPRETATIONS OF LOGS OUR EMPLOYEES WILL GIVE THE CUSTOMER THE BENEFIT OF THEIR BEST JUDGEMENT. BUT SINCE ALL INTERPRETATIONS ARE OPINIONS BASED ON INFERENCES FROM ELECTRICAL OR OTHER MEASUREMENTS, WE CANNOT, AND WE DO NOT GUARANTEE THE ACCURACY OR CORRECTNESS OF ANY INTERPRETATION. WE SHALL NOT BE LIABLE OR RESPONSIBLE FOR ANY LOSS, COST, DAMAGES, OR EXPENSES WHATSOEVER INCURRED OR SUSTAINED BY THE CUSTOMER RESULTING FROM ANY INTERPRETATION MADE BY ANY OF OUR EMPLOYEES.

REMARKS

RUN 1 TRIP 1: *2 OPERATIONS IN WELLBORE*

OPERATION 1: RAL/GR/CCL RUN CENTRALIZED

LOGGED WITH 0 PSI ON WELLHEAD

SJ: 6451' - 6471'
SJ: 7698' - 7718'

EQUIPMENT DATA

RUN	TRIP	TOOL	SERIES NO.	SERIAL NO.	POSITION
1	1	RAL	1426XA	11871500	CENTRALIZED
1	1	GR/CCL	1355XA	12670180	CENTRALIZED

MAIN PASS 0 PSI

ECLIPS 7.0i ECLIPS General Release Rel 7.0i Thu Jun 08 20:36:10 CDT 2017
Patches: 4

Plotted: Thu Jun 14 20:05:50 2018

PARAMETER AND FILTER SUMMARY REPORT

FILE: /dat1a/LARAMIE_GUNDERSON_0994-14-11E/p012g02.prm
LOGGING MODE: DEPTH DIRECTION: UP
TOP DEPTH: 14.250 ft BOTTOM DEPTH: 8175.750 ft

SYMMETRIC FILTER

MEASUREMENT TYPE	PARAMETER	VALUE	UNITS	INTERVAL (ft)	
GR	FILTER ()	medium (1)		TOP	BOTTOM
AMPLITUDE	FILTER ()	medium (1)		"	"
TRAVEL TIME	FILTER ()	medium (1)		"	"

RAL CCL PROCESSING

MEASUREMENT TYPE	PARAMETER	VALUE	UNITS	INTERVAL (ft)	
CCL FLOOR	CCL FLOOR	0.00		TOP	BOTTOM

ANALOG RAL PROCESSING

MEASUREMENT TYPE	PARAMETER	VALUE	UNITS	INTERVAL (ft)	
AMPLITUDE WINDOW (NEAR)	AMP WINDOW START (fgp1*)	187	us	TOP	BOTTOM
	AMP WINDOW START (fgp2*)	187	us	"	"
	AMP WINDOW START (fgp3*)	187	us	"	"
	AMP WINDOW START (fgp4*)	187	us	"	"
	AMP WINDOW START (fgp5*)	187	us	"	"
	AMP WINDOW START (fgp6*)	187	us	"	"
	AMP WINDOW START (fgp7*)	187	us	"	"
	AMP WINDOW START (fgp8*)	187	us	"	"
	AMP WINDOW START (fgpn*)	187	us	"	"
	AMP WINDOW LENGTH	25	us	"	"
TRAVEL TIME WINDOW (NEAR)	TT WINDOW START (ttn*)	160	us	"	"
	TT WINDOW LENGTH	500	us	"	"
	FIRST BRK THRESHOLD (ttn*)	4	mV	"	"
RAL CASING PARAMETERS	PPT NEAR	200.465	us	"	"
RAL TOOL DELAY	TOOL DELAY (str1*)	-67	us	"	"
	TOOL DELAY (str2*)	-67	us	"	"
	TOOL DELAY (str3*)	-67	us	"	"
	TOOL DELAY (str4*)	-67	us	"	"
	TOOL DELAY (str5*)	-67	us	"	"
	TOOL DELAY (str6*)	-67	us	"	"
	TOOL DELAY (str7*)	-67	us	"	"
	TOOL DELAY (str8*)	-67	us	"	"
	TOOL DELAY (strn*)	-67	us	"	"
BASELINE NOISE (NEAR)	NOISE WINDOW START	125	us	"	"
	NOISE WINDOW LENGTH	25	us	"	"

PERCENT BOND CEMENT MAP

MEASUREMENT TYPE	PARAMETER	VALUE	UNITS	INTERVAL (ft)	
RAL FREE PIPE AMPLITUDE	FREE AMP REC 1	80	mV	TOP	BOTTOM
	FREE AMP REC 2	80	mV	"	"
	FREE AMP REC 3	80	mV	"	"
	FREE AMP REC 4	80	mV	"	"
	FREE AMP REC 5	80	mV	"	"
	FREE AMP REC 6	80	mV	"	"
	FREE AMP REC 7	80	mV	"	"
	FREE AMP REC 8	80	mV	"	"
RAL FULL BOND AMPLITUDE	FULL BOND AMP REC 1	2	mV	"	"
	FULL BOND AMP REC 2	2	mV	"	"
	FULL BOND AMP REC 3	2	mV	"	"

FULL BOND AMP REC 4	2	mV	"	"
FULL BOND AMP REC 5	2	mV	"	"
FULL BOND AMP REC 6	2	mV	"	"
FULL BOND AMP REC 7	2	mV	"	"
FULL BOND AMP REC 8	2	mV	"	"

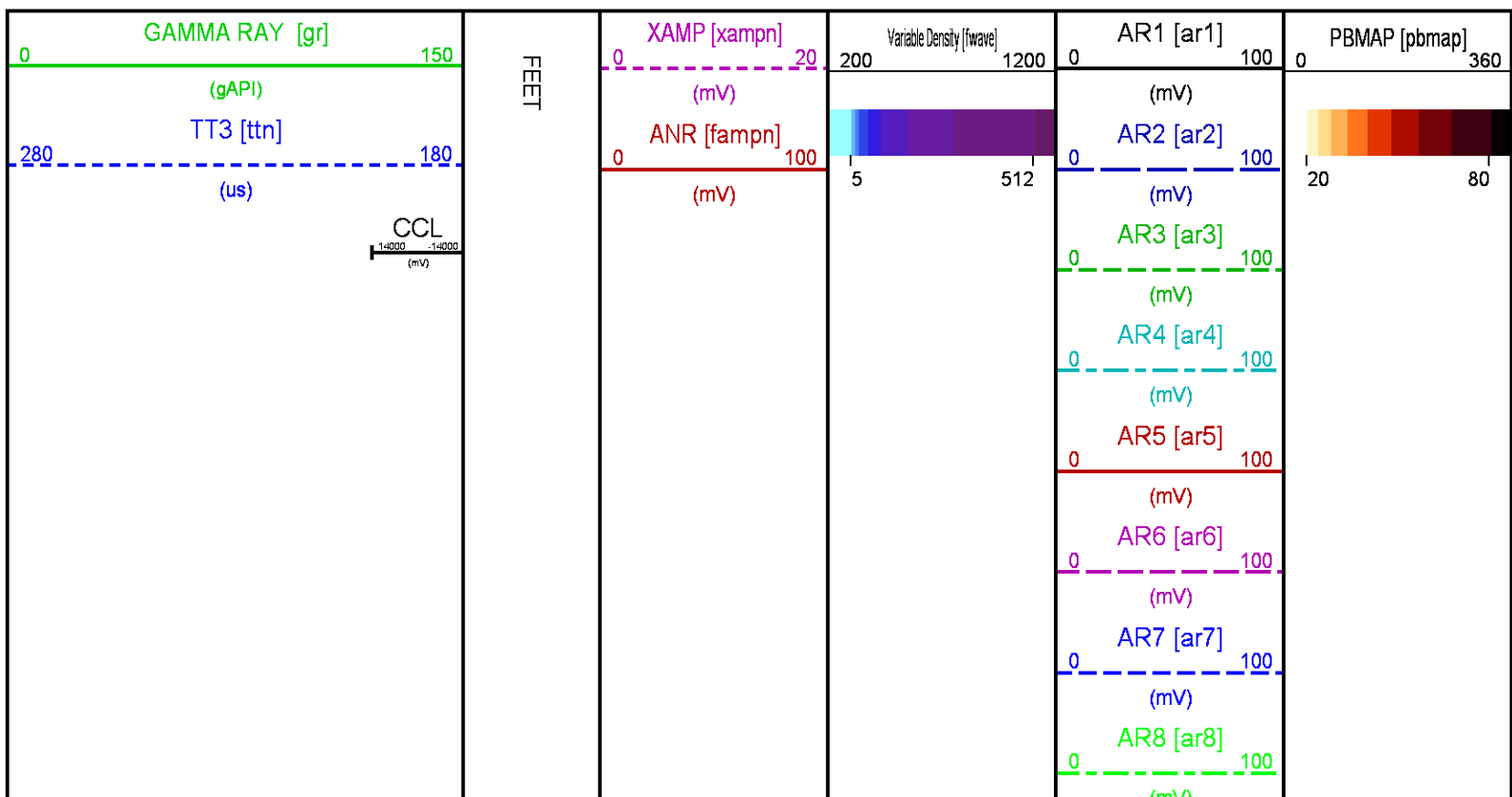
CURVE DESCRIPTION REPORT


CURVE NAME	CREATION DATE	CURVE DESCRIPTION
F1:AR1	N/A	FIXED GATE AMPLITUDE T-R1
F1:AR2	N/A	FIXED GATE AMPLITUDE T-R2
F1:AR3	N/A	FIXED GATE AMPLITUDE T-R3
F1:AR4	N/A	FIXED GATE AMPLITUDE T-R4
F1:AR5	N/A	FIXED GATE AMPLITUDE T-R5
F1:AR6	N/A	FIXED GATE AMPLITUDE T-R6
F1:AR7	N/A	FIXED GATE AMPLITUDE T-R7
F1:AR8	N/A	FIXED GATE AMPLITUDE T-R8
F1:CCL	N/A	CASING COLLAR LOCATOR
F1:FAMPN	N/A	FIXED GATE AMPLITUDE NEAR RECEIVER
F1:FWAVE	N/A	FAR WAVE FORM
F1:GR	N/A	GAMMA RAY
F1:PBMAP	N/A	PERCENT BOND CEMENT MAP
F1:TTN	N/A	TRAVELTIME FROM NEAR TRANSMITTER-RECEIVER
F1:XAMPN	N/A	FIXED GATE AMPLITUDE NEAR RECEIVER TIMES FIVE

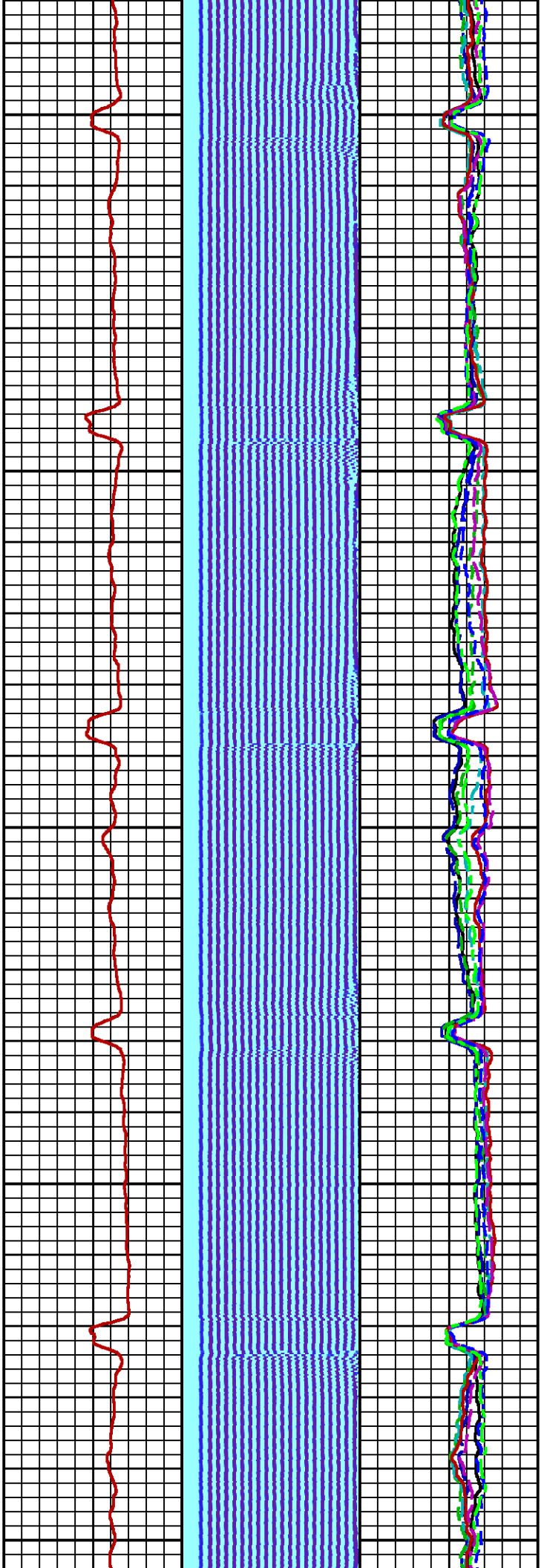
CURVE MEASURE POINT OFFSET

CURVE	OFFSET (ft)	CURVE	OFFSET (ft)	CURVE	OFFSET (ft)	CURVE	OFFSET (ft)
AR1	-11.25	AR5	-11.25	CCL	-5.75	XAMPN	-11.25
AR2	-11.25	AR6	-11.25	FAMPN	-11.25		
AR3	-11.25	AR7	-11.25	GR	-1.75		
AR4	-11.25	AR8	-11.25	TTN	-11.25		

Presentation	: SysA:/dat1a/LARAMIE_GUNDERSON_0994-14-11E/0994-14-12E_RAL_MAIN.fvpdf [5"/100' Scale]
Plot Interval	: 17 - 8187.5 Feet
Data File 1	: F1 : SysA:/dat1a/LARAMIE_GUNDERSON_0994-14-11E/0994-14-11E_RAL_MAIN.xtf
Created On	: N/A
Company	: LARAMIE ENERGY LLC
Well	: GUNDERSON 0994-14-11E
Field	: VEGA
File Interval	: 14.25 - 8188.75 Feet
OCT	: p012g

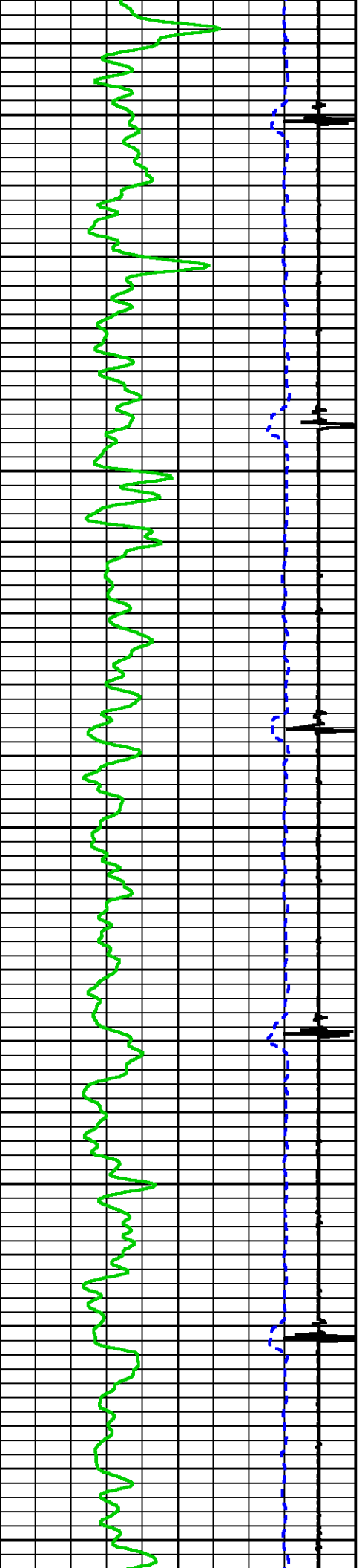


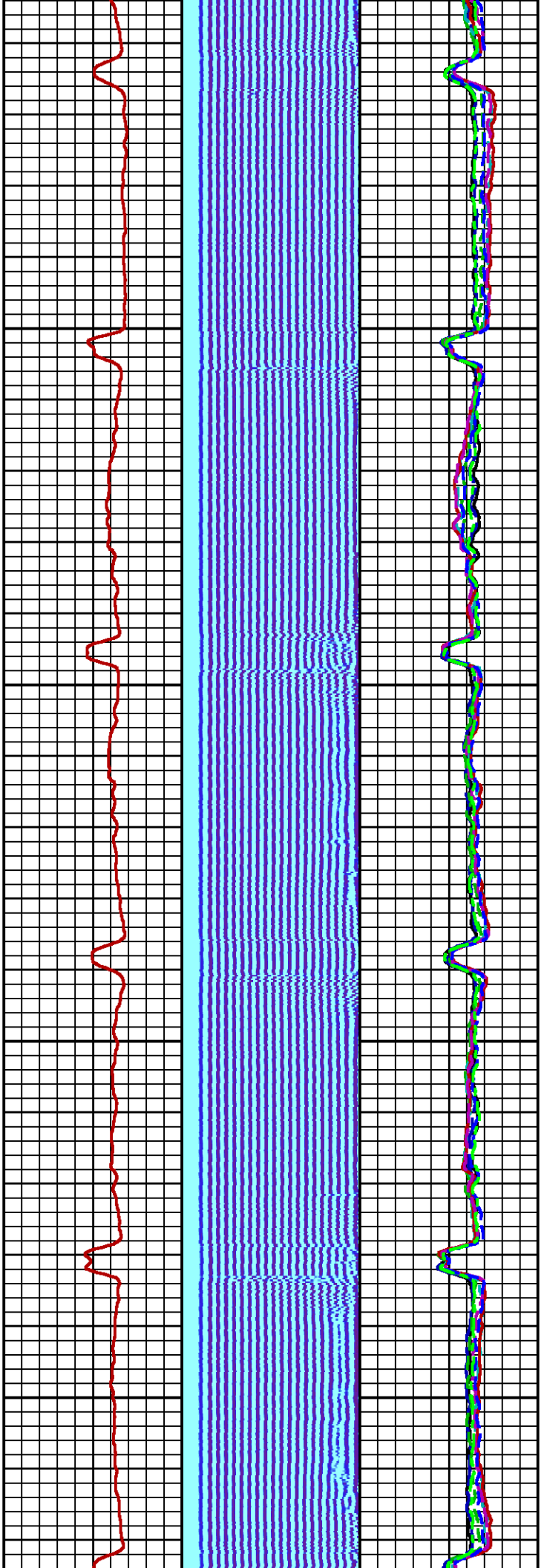




300

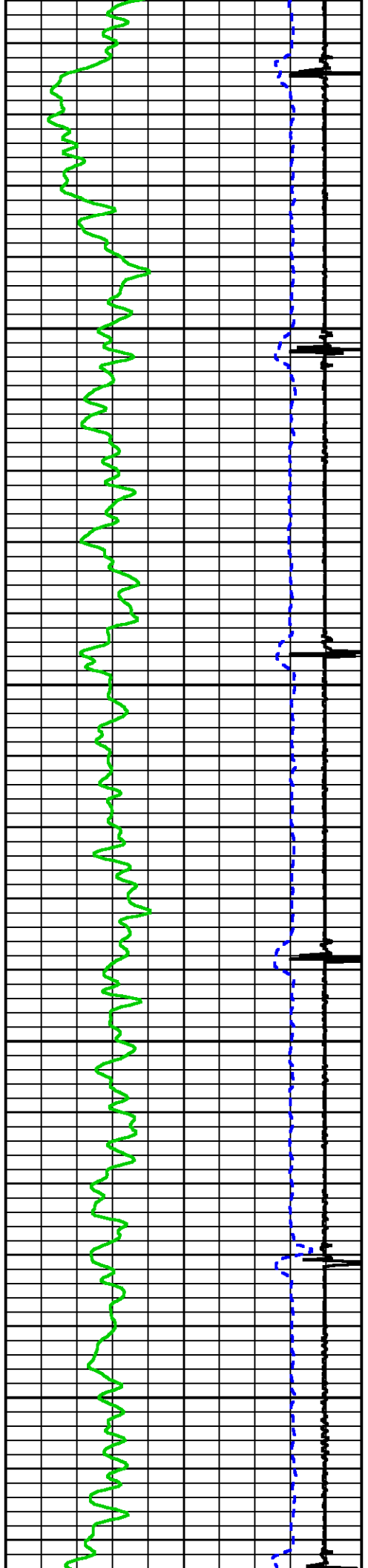
400

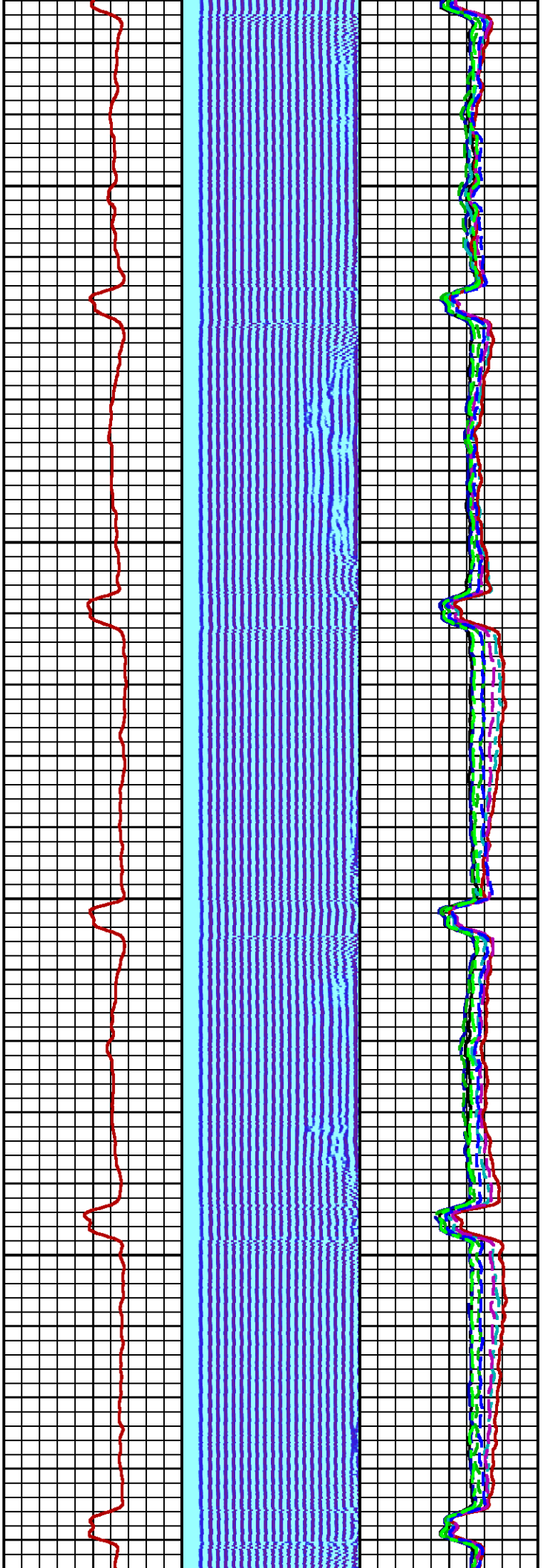




500

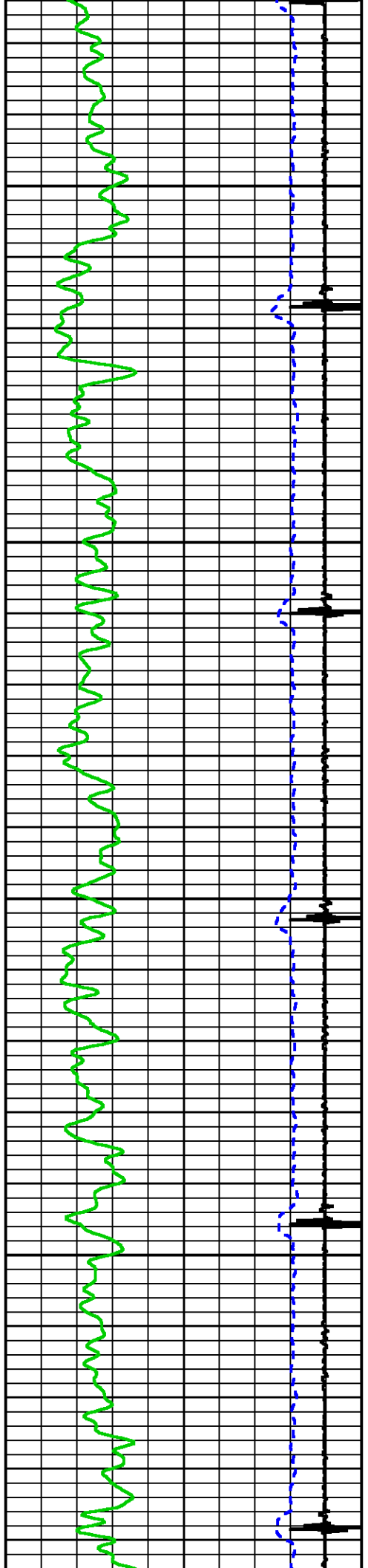
600

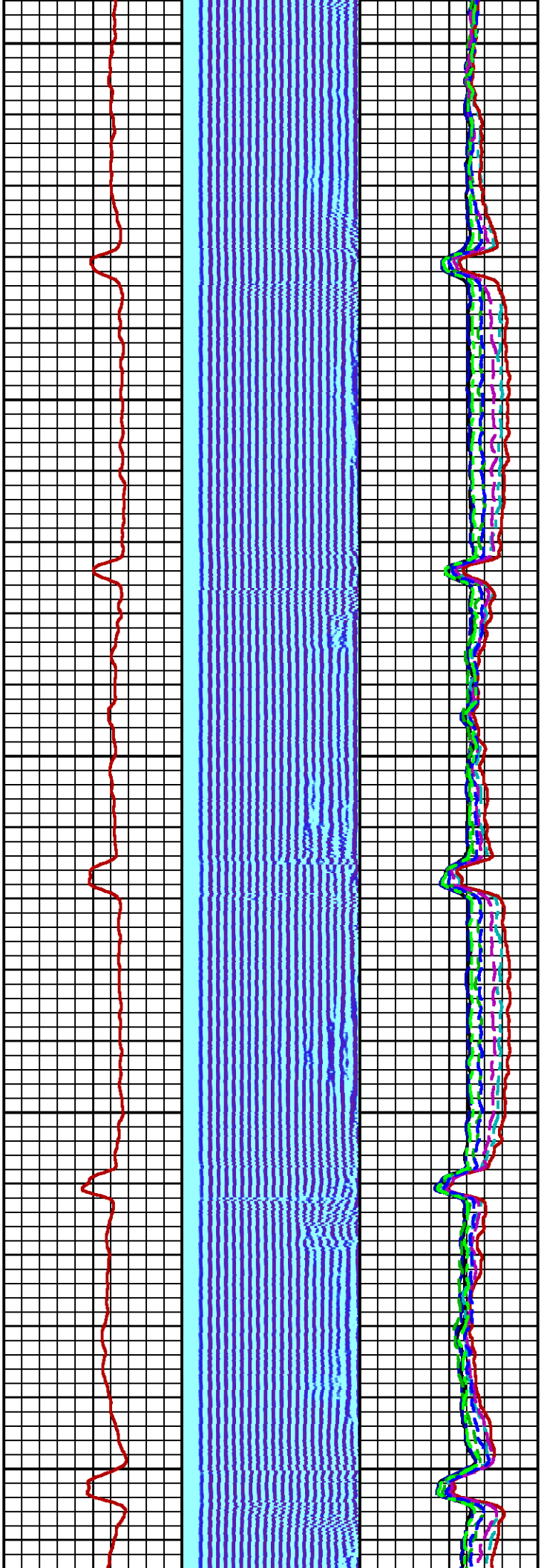




700

800

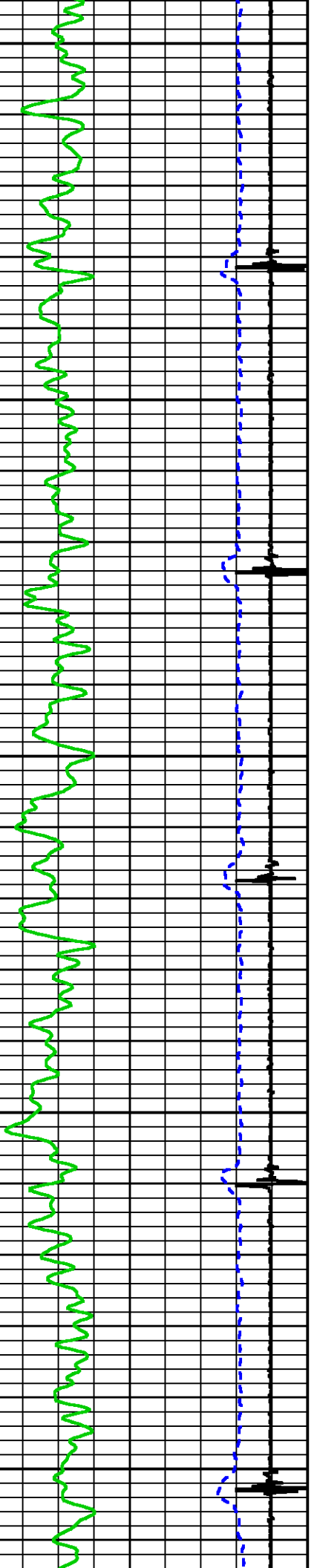


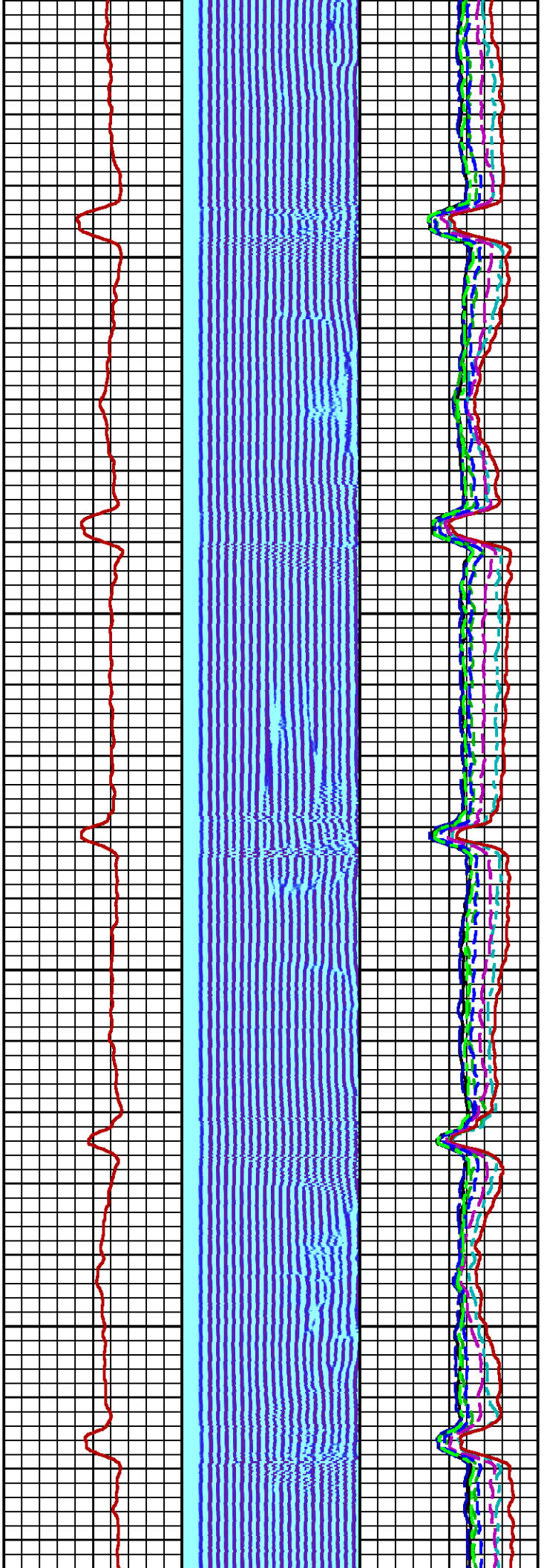


900

1000

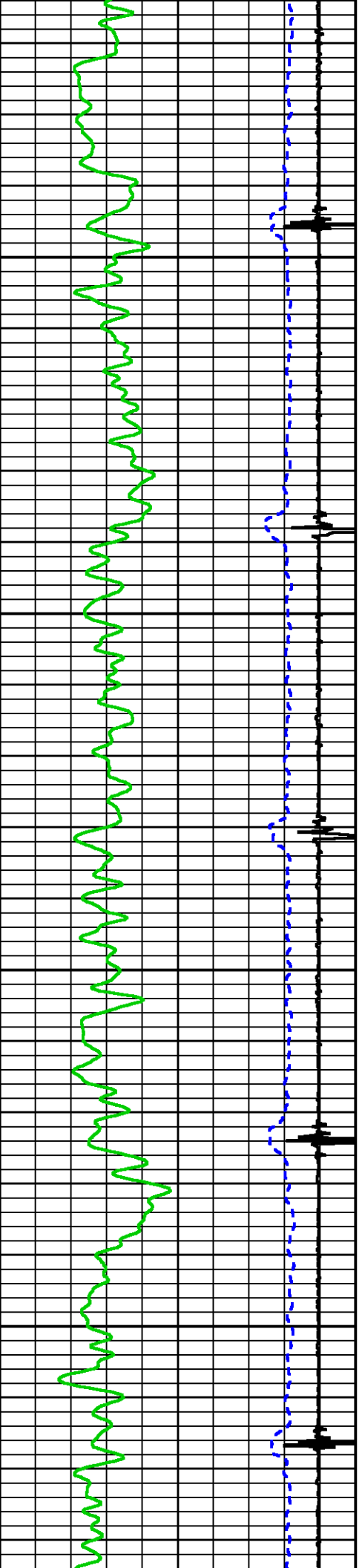
1100

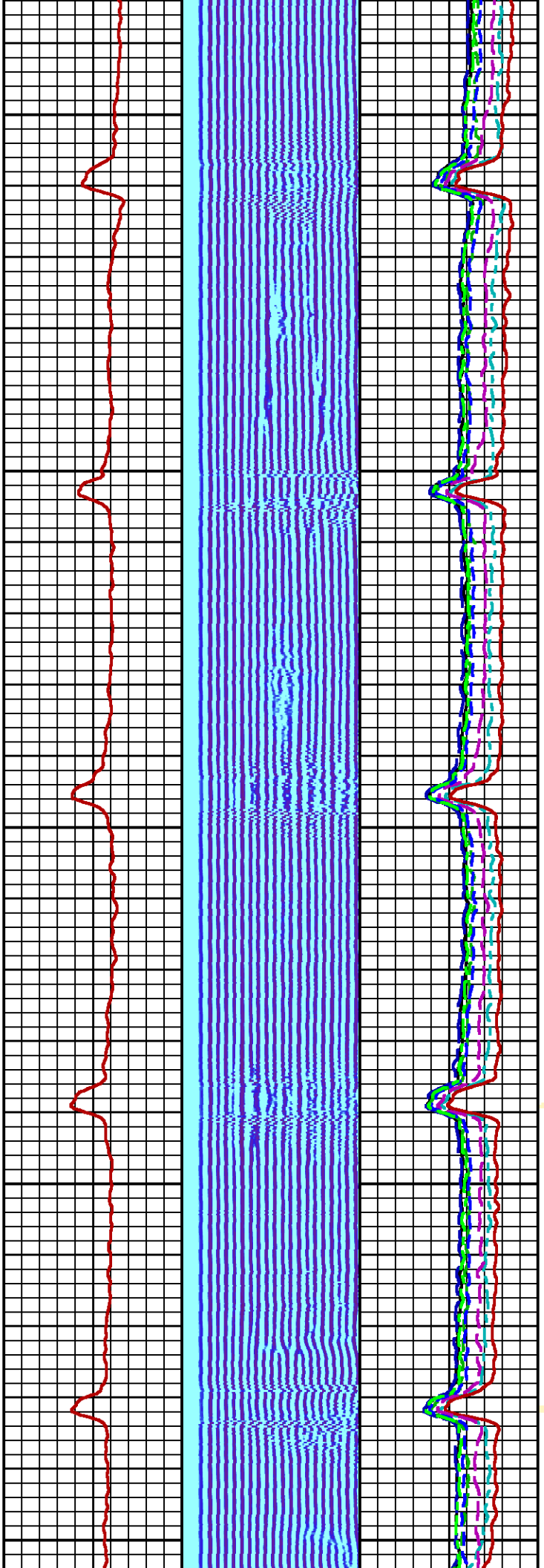




1200

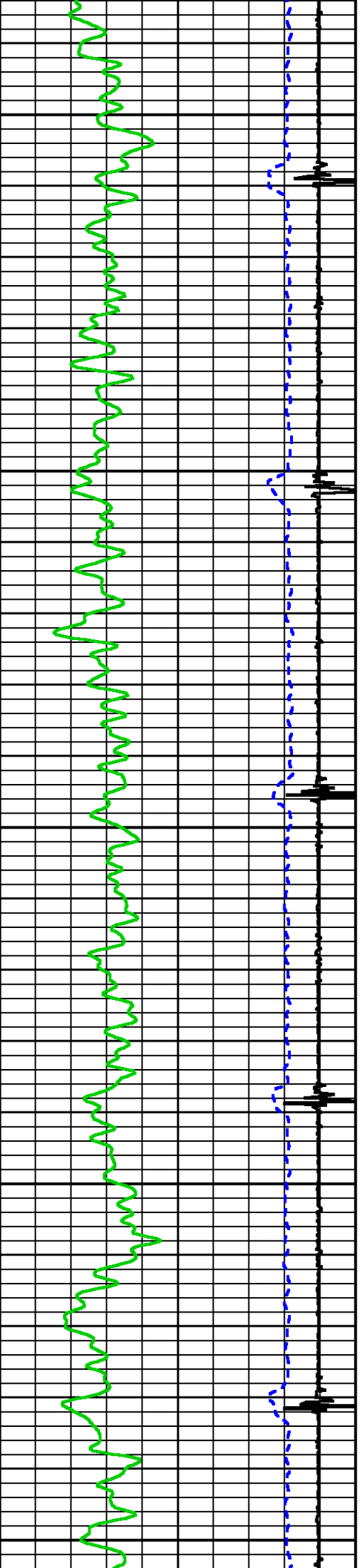
1300

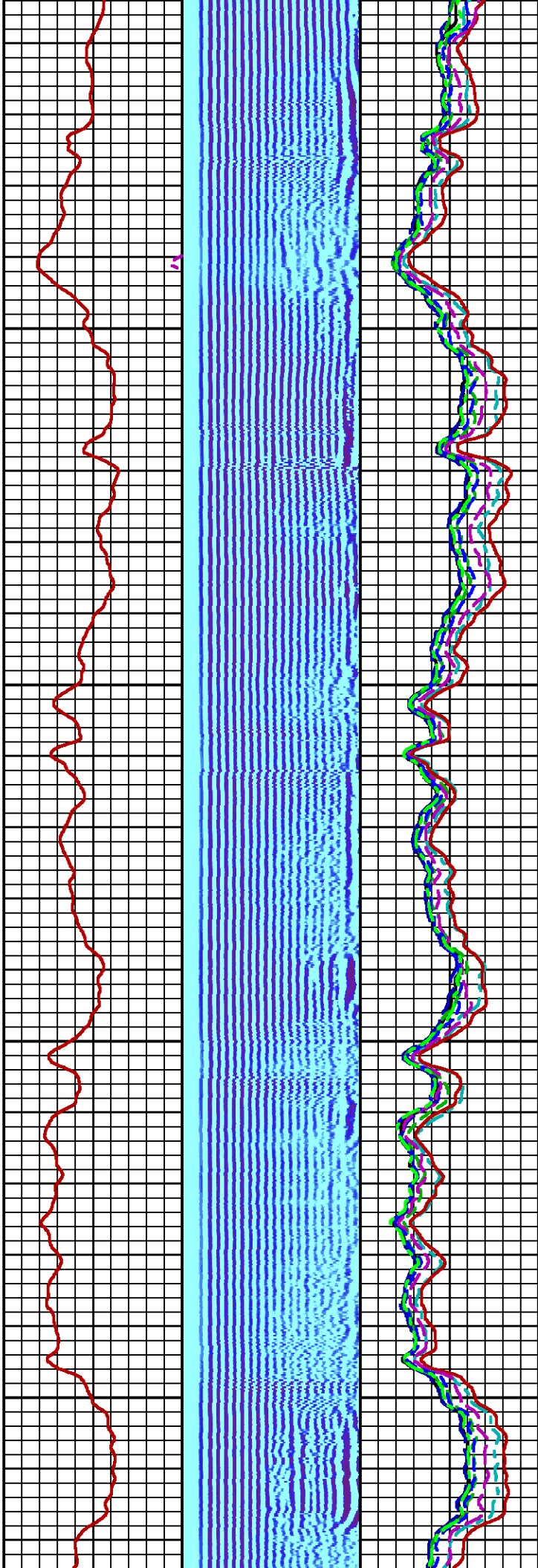





1400

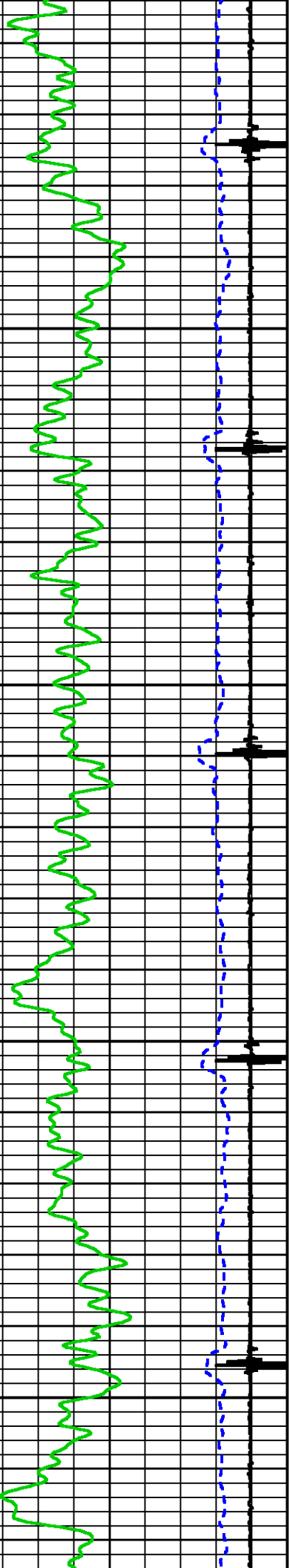
1500

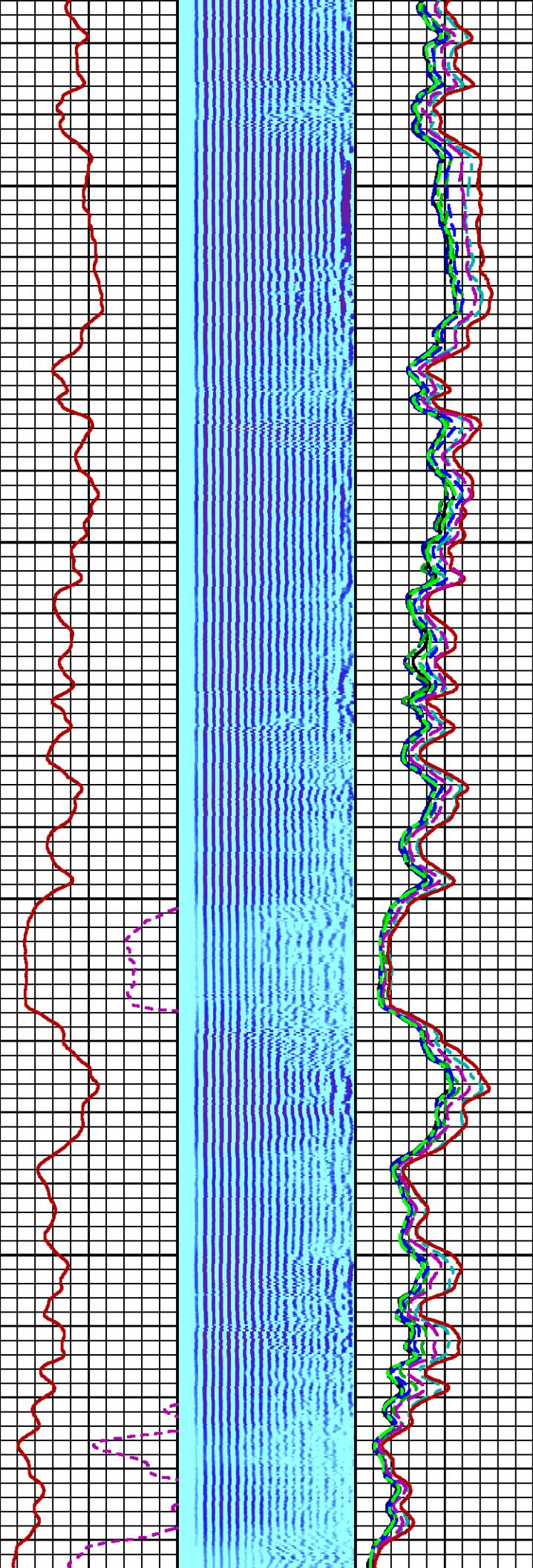





1600

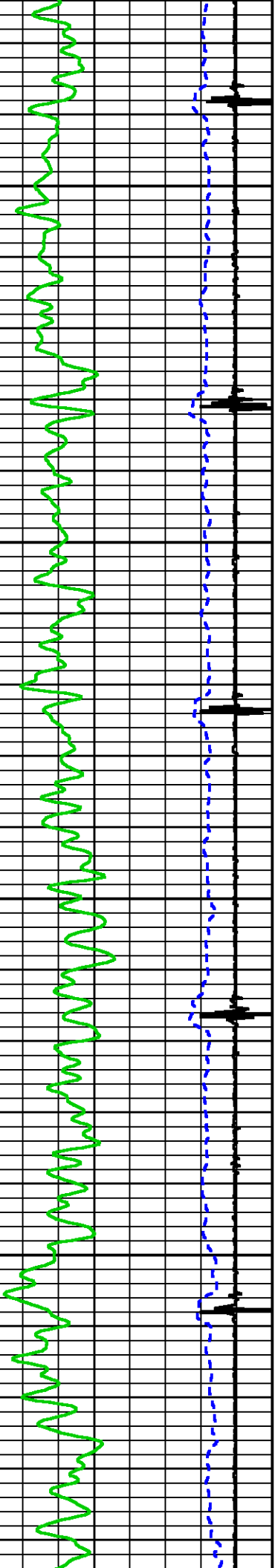
1700

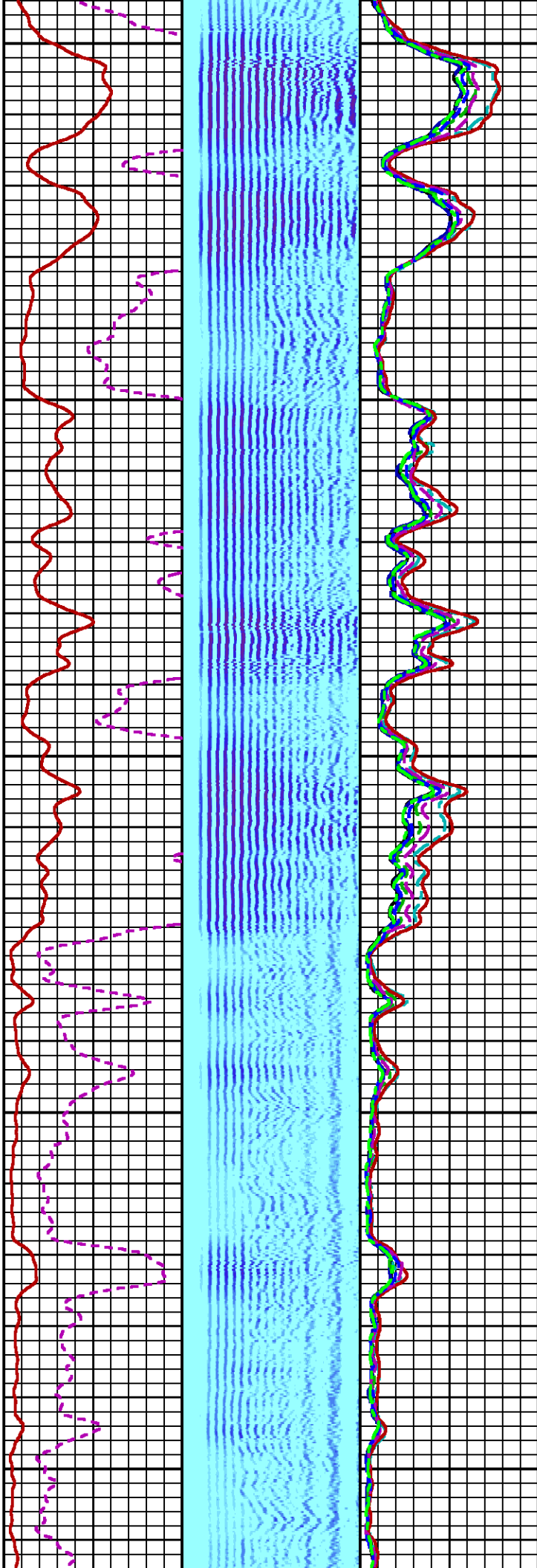
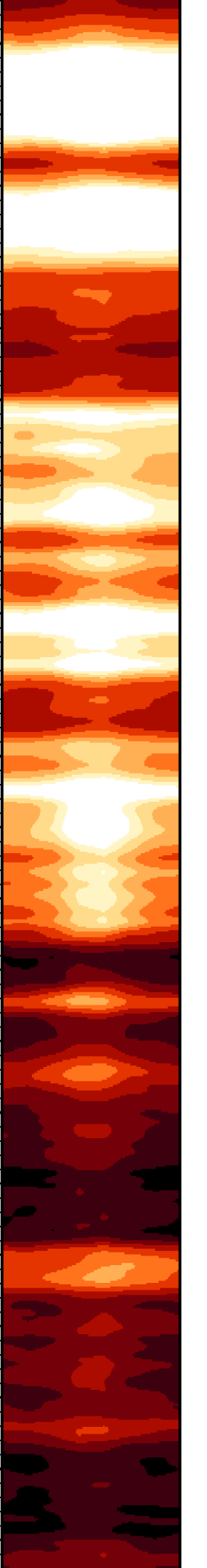




1800

1900



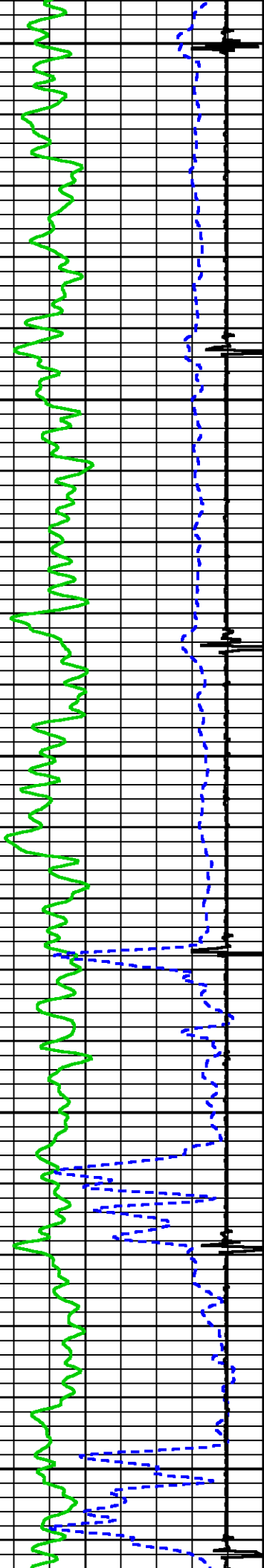


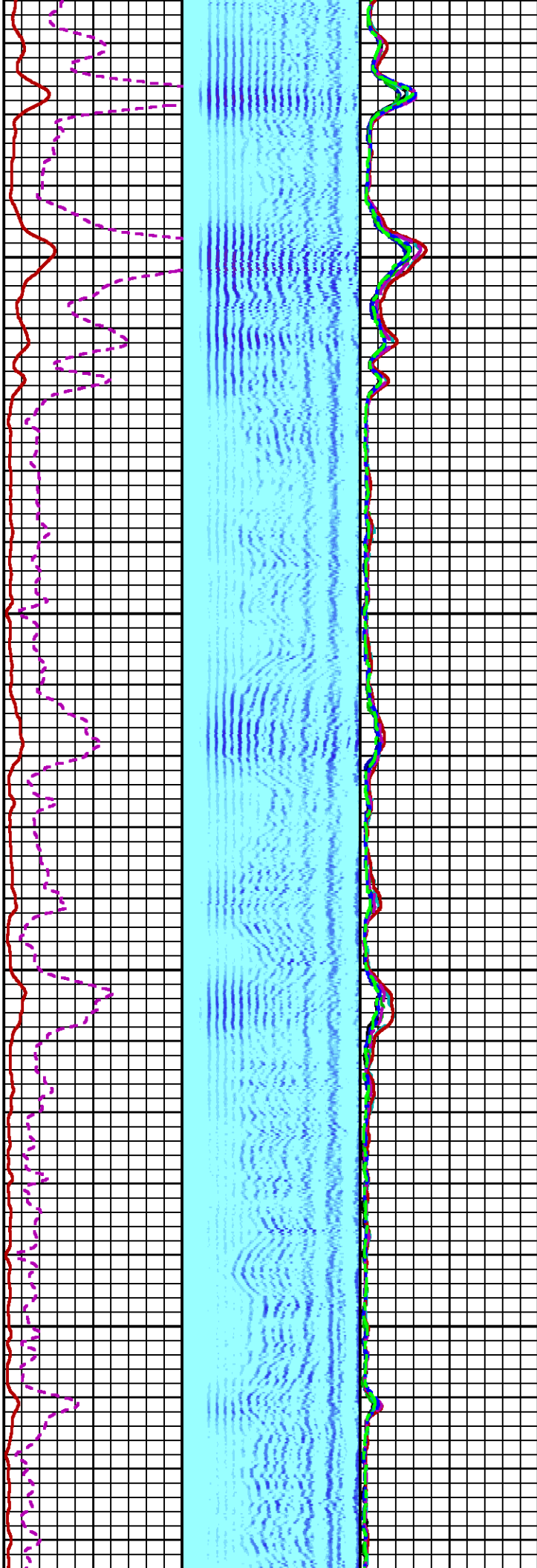
2000

2100

TOC

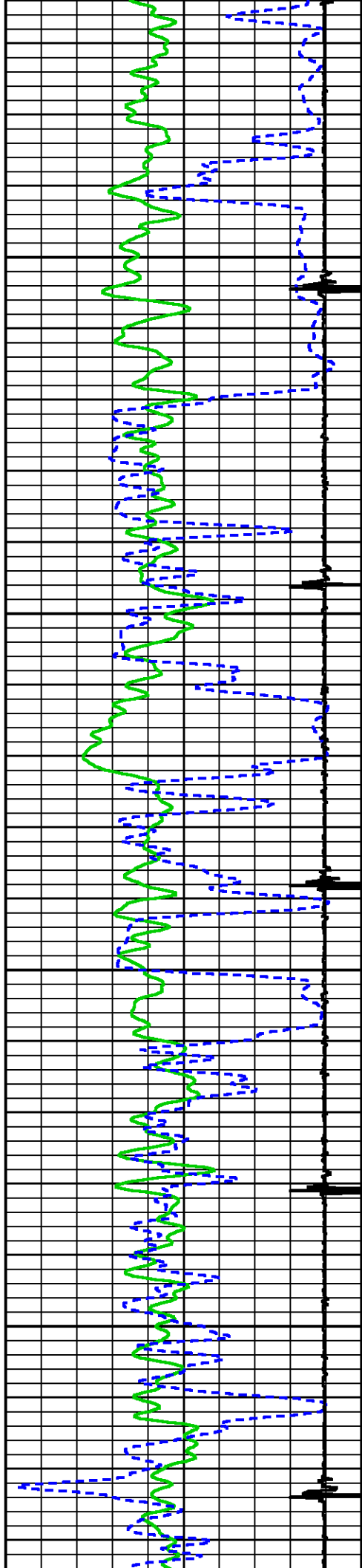
2200

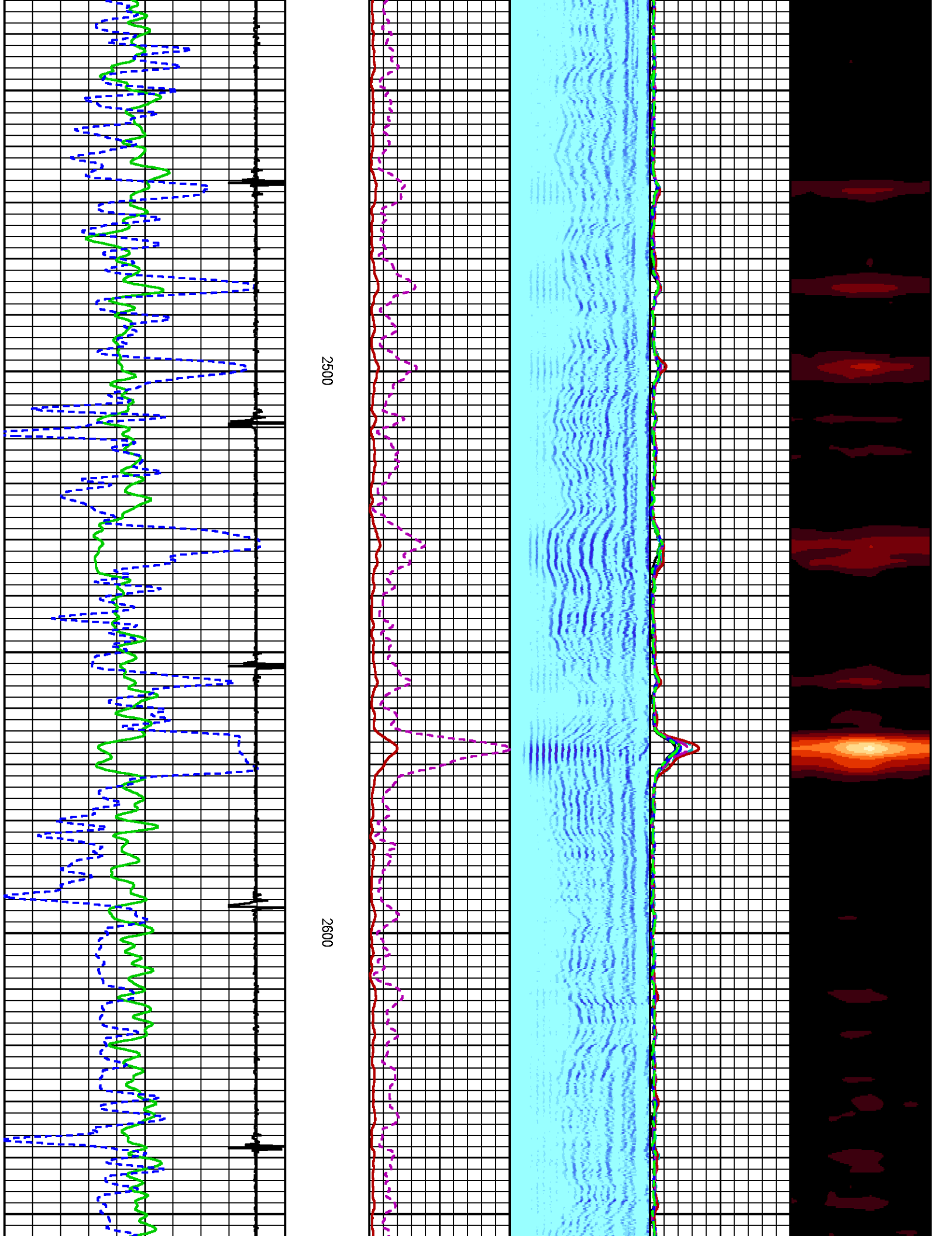


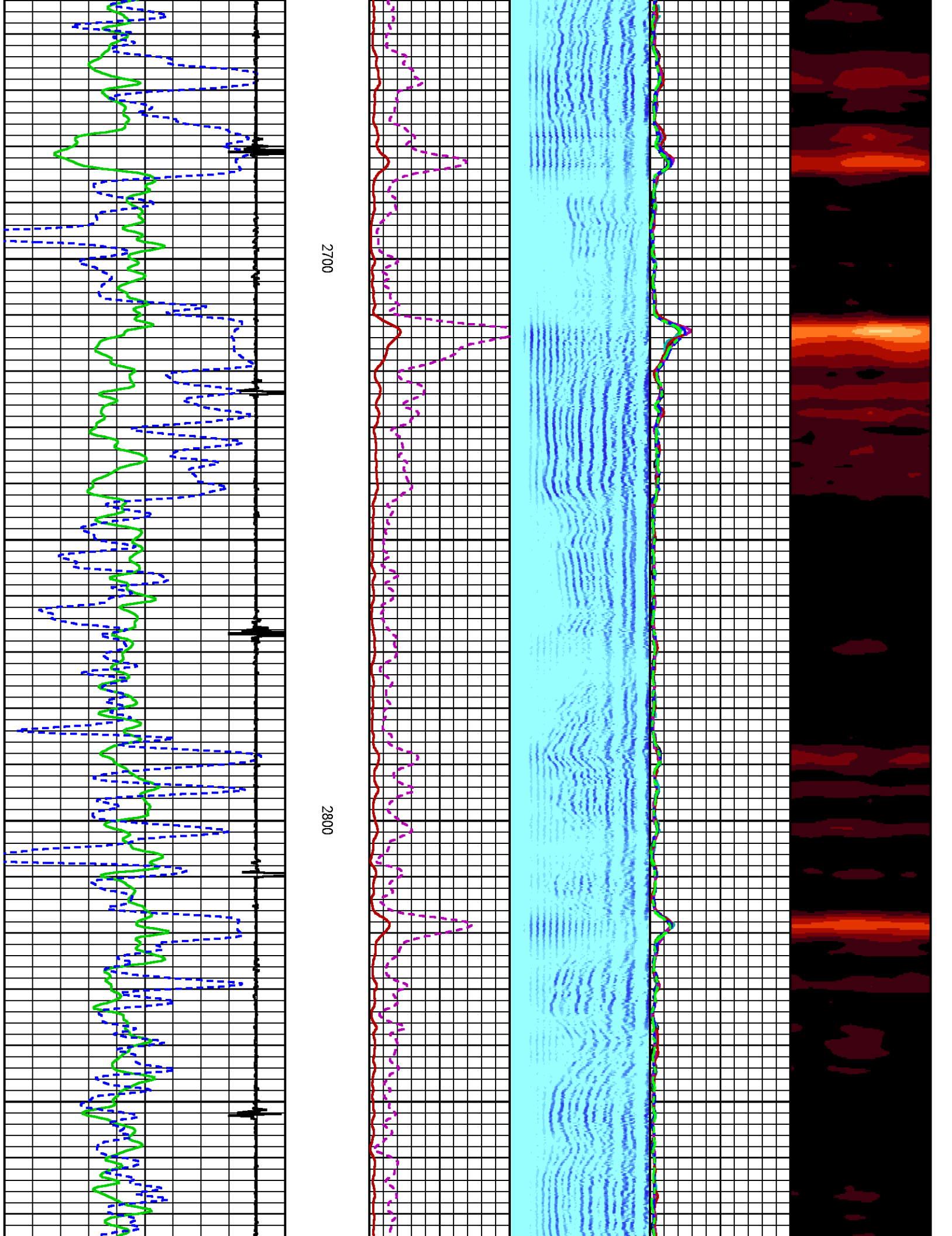


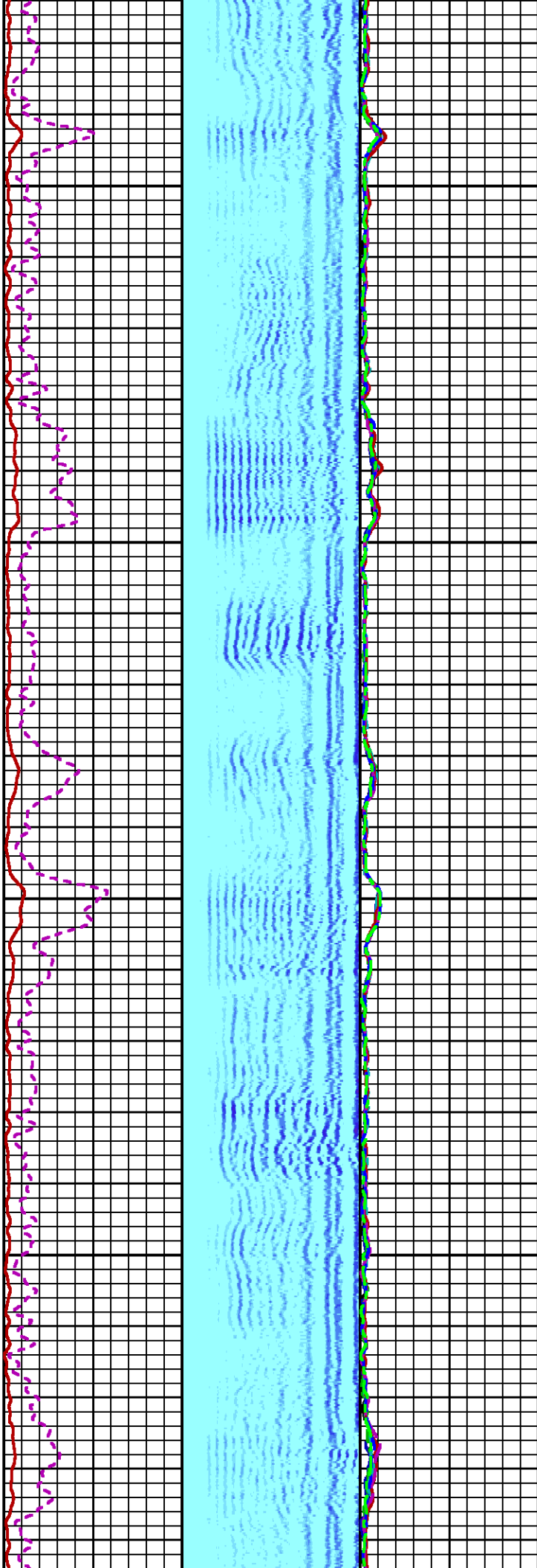
2300

2400



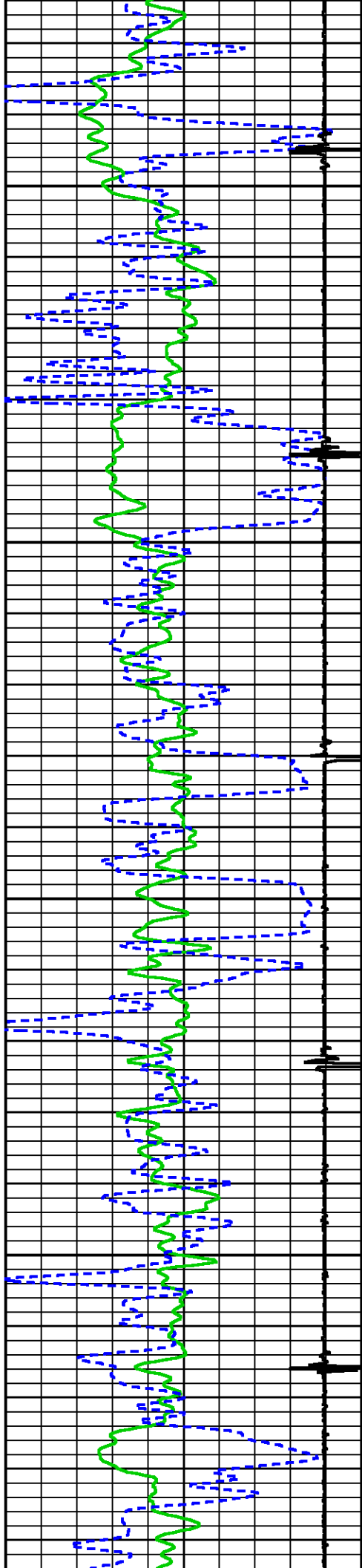


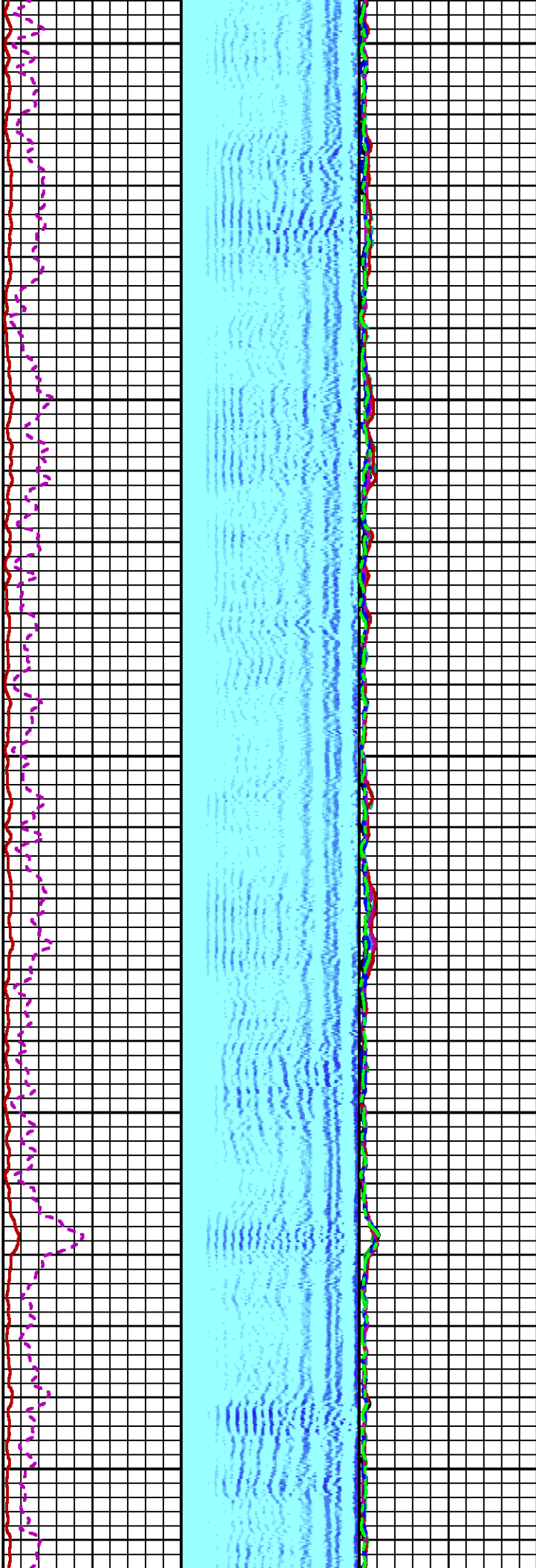




2900

3000

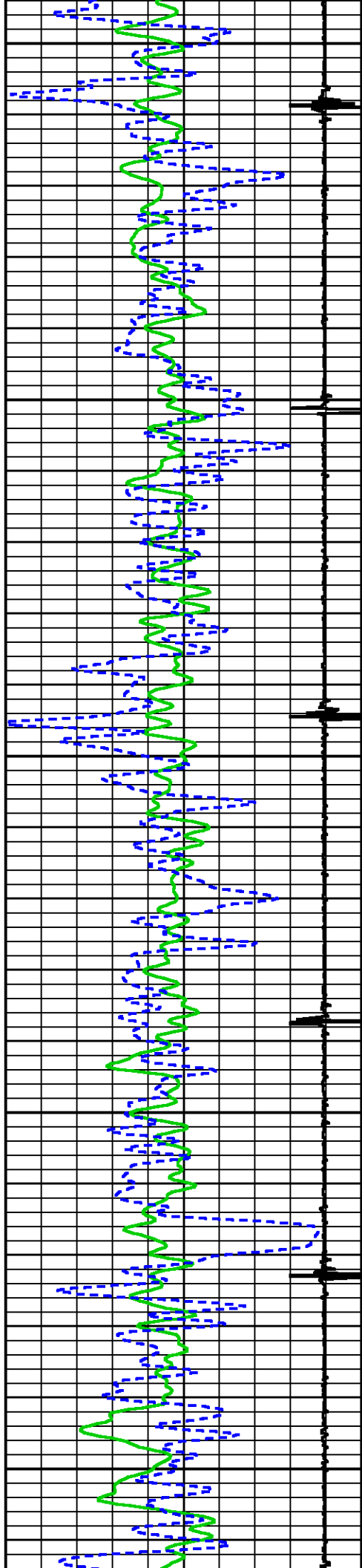


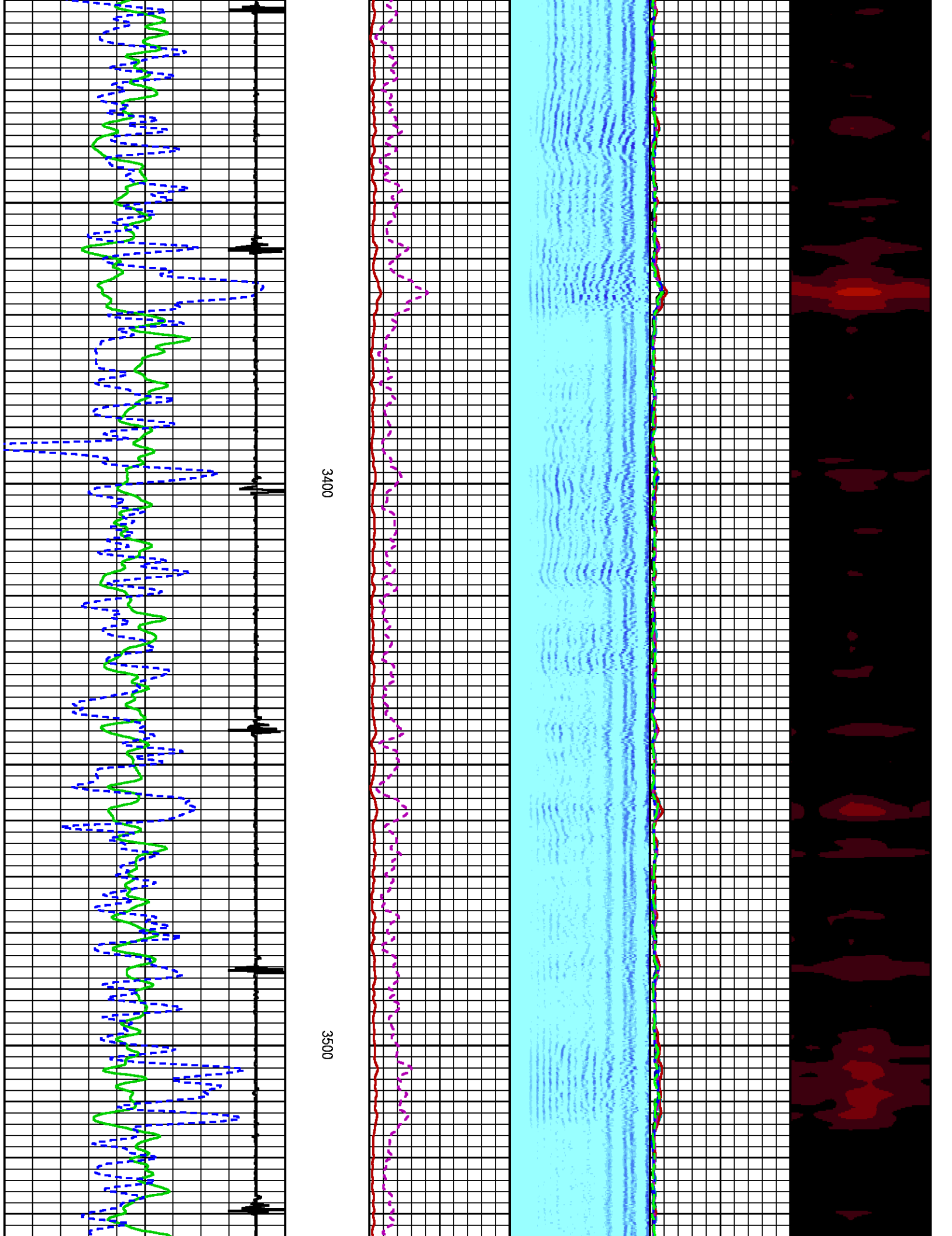


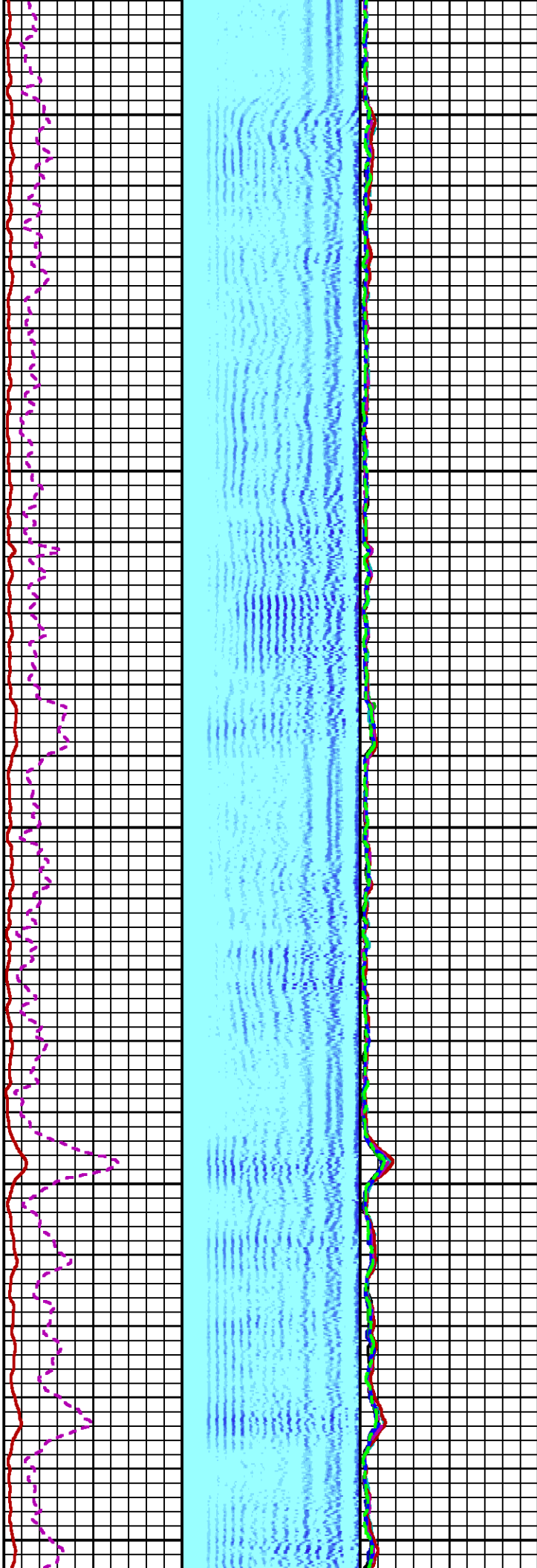

3100

3200

3300

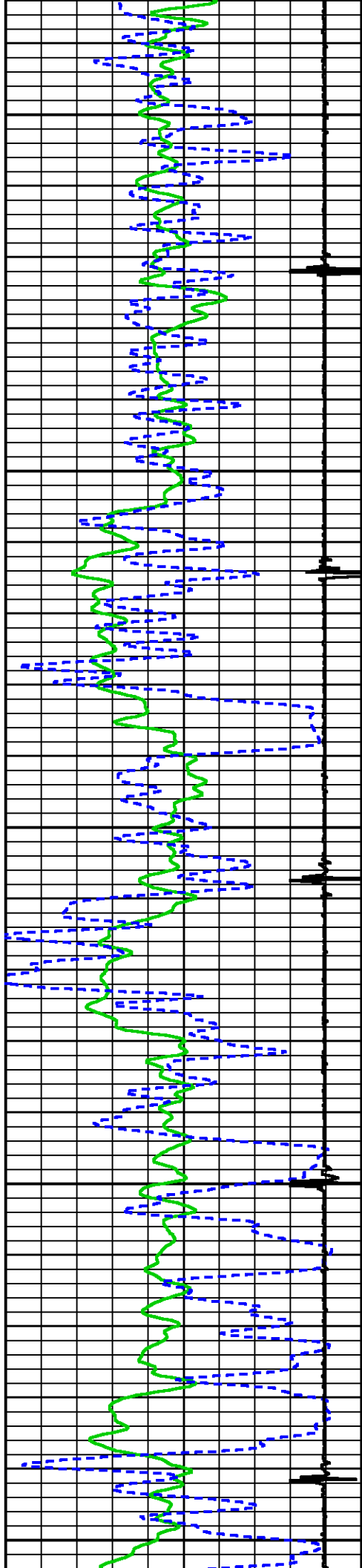


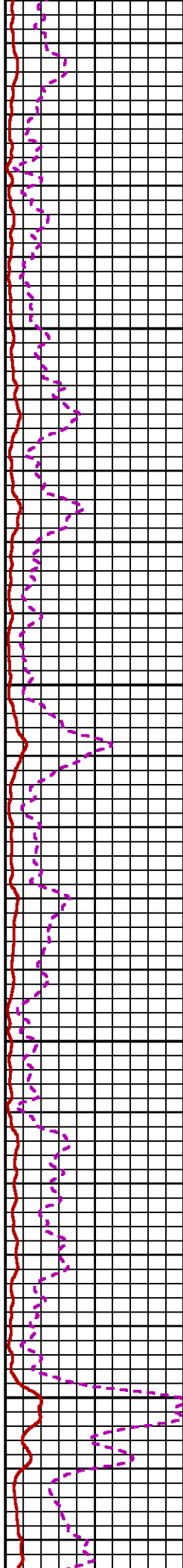
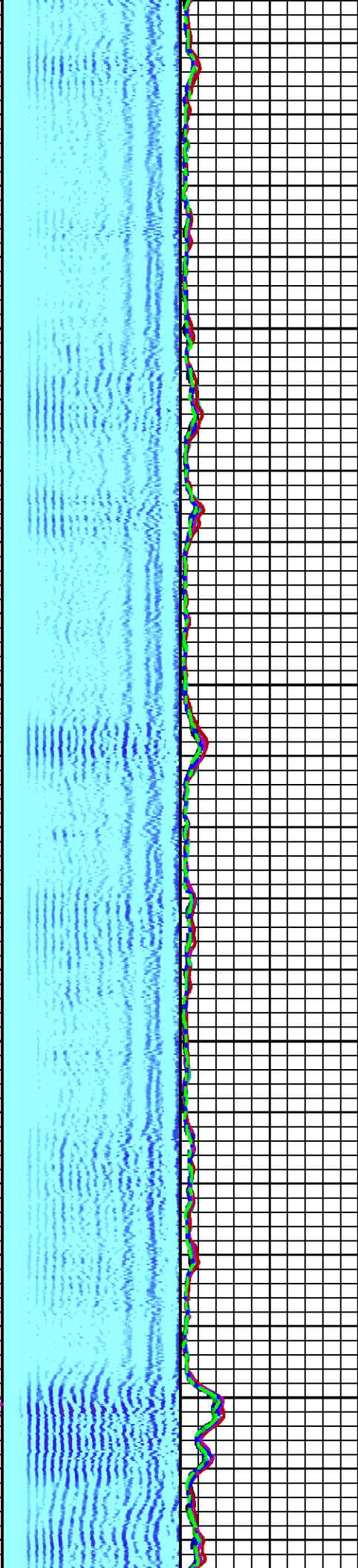





3600

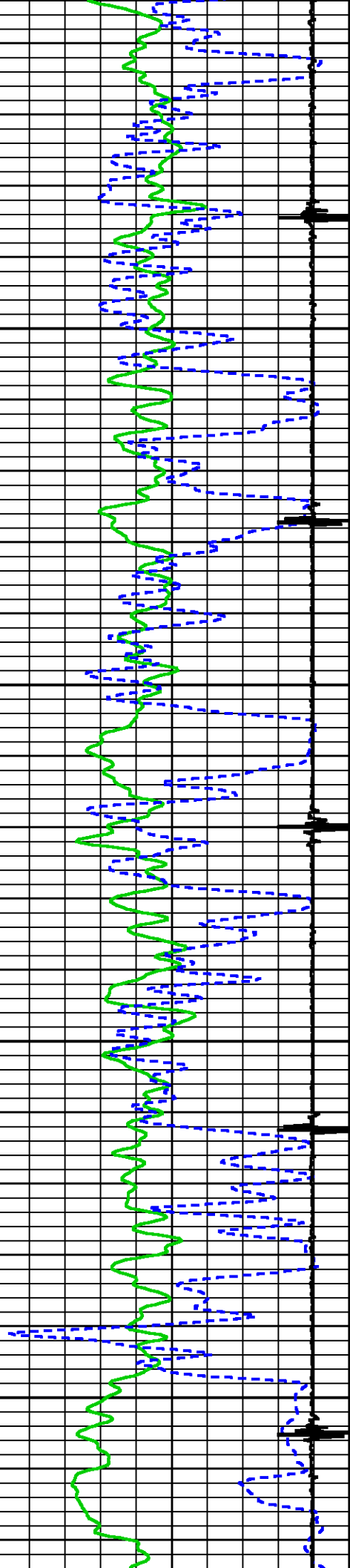
3700

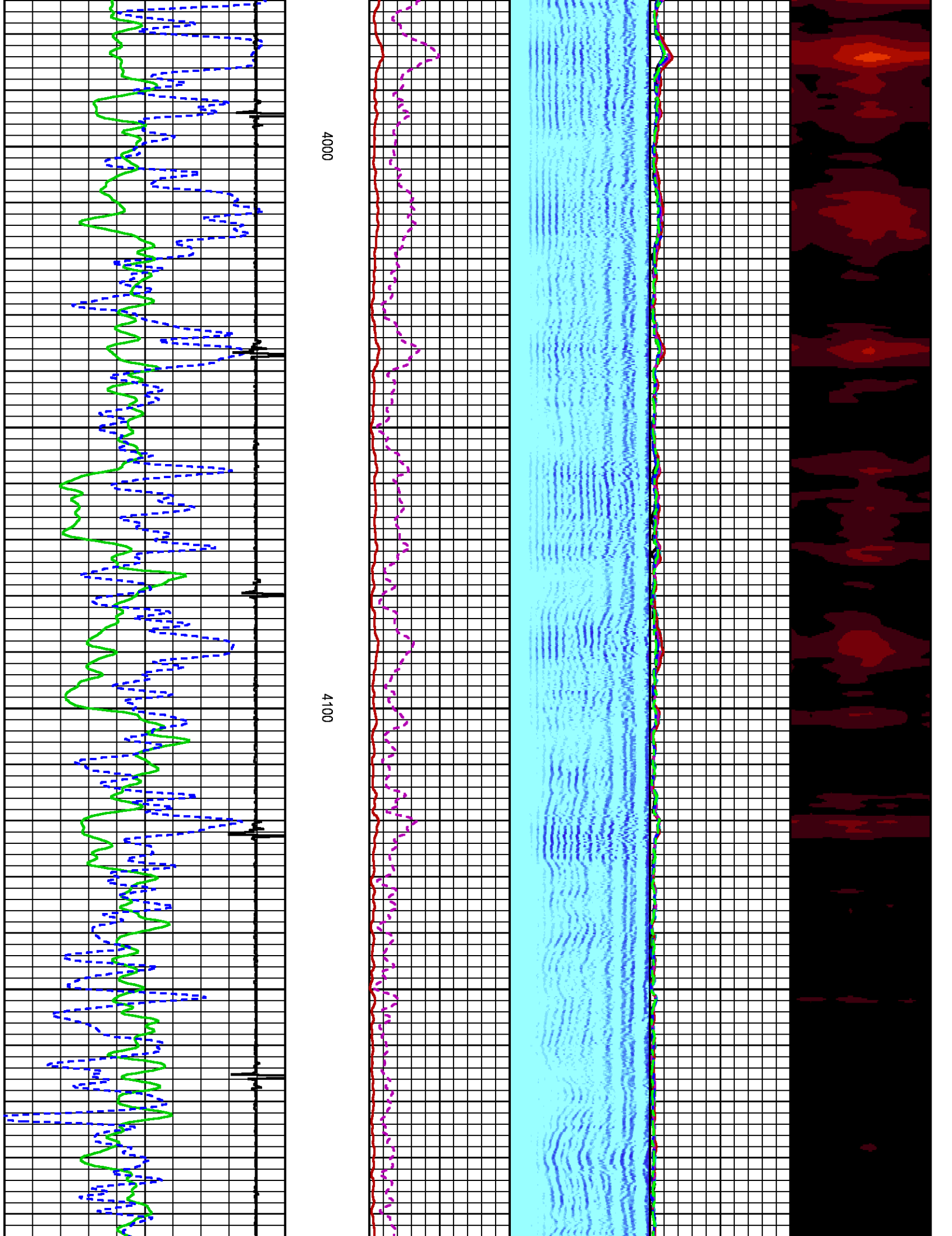


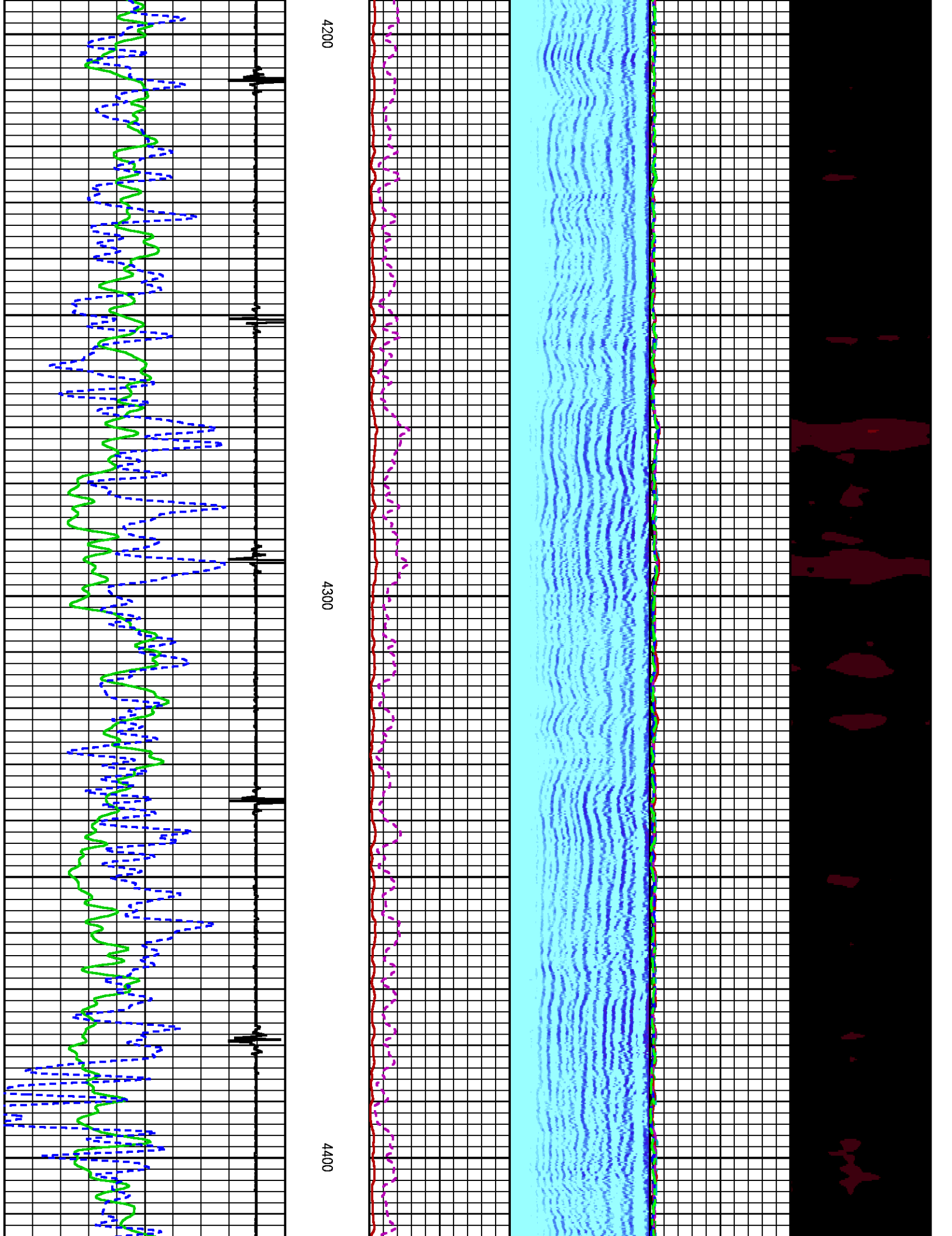


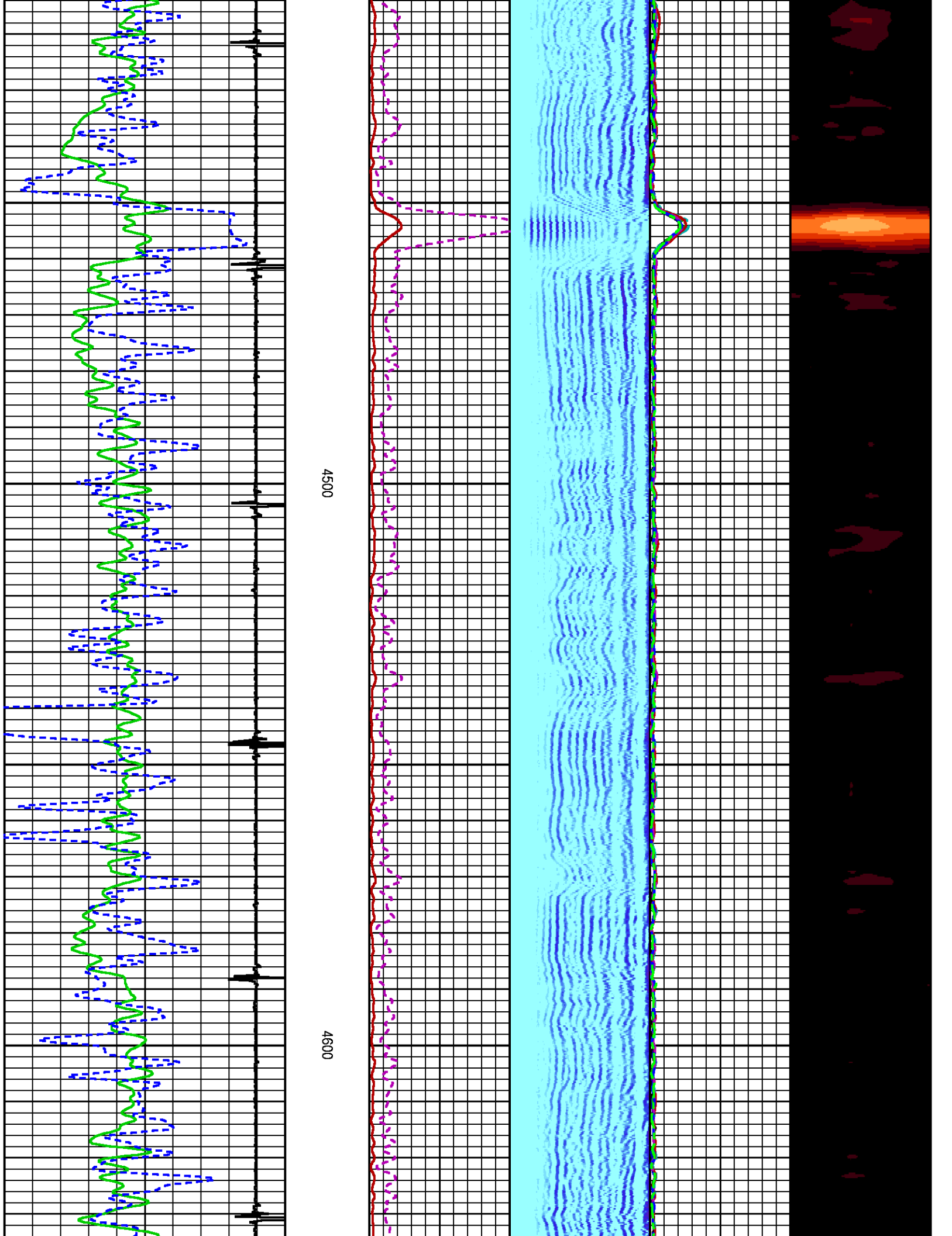
3800

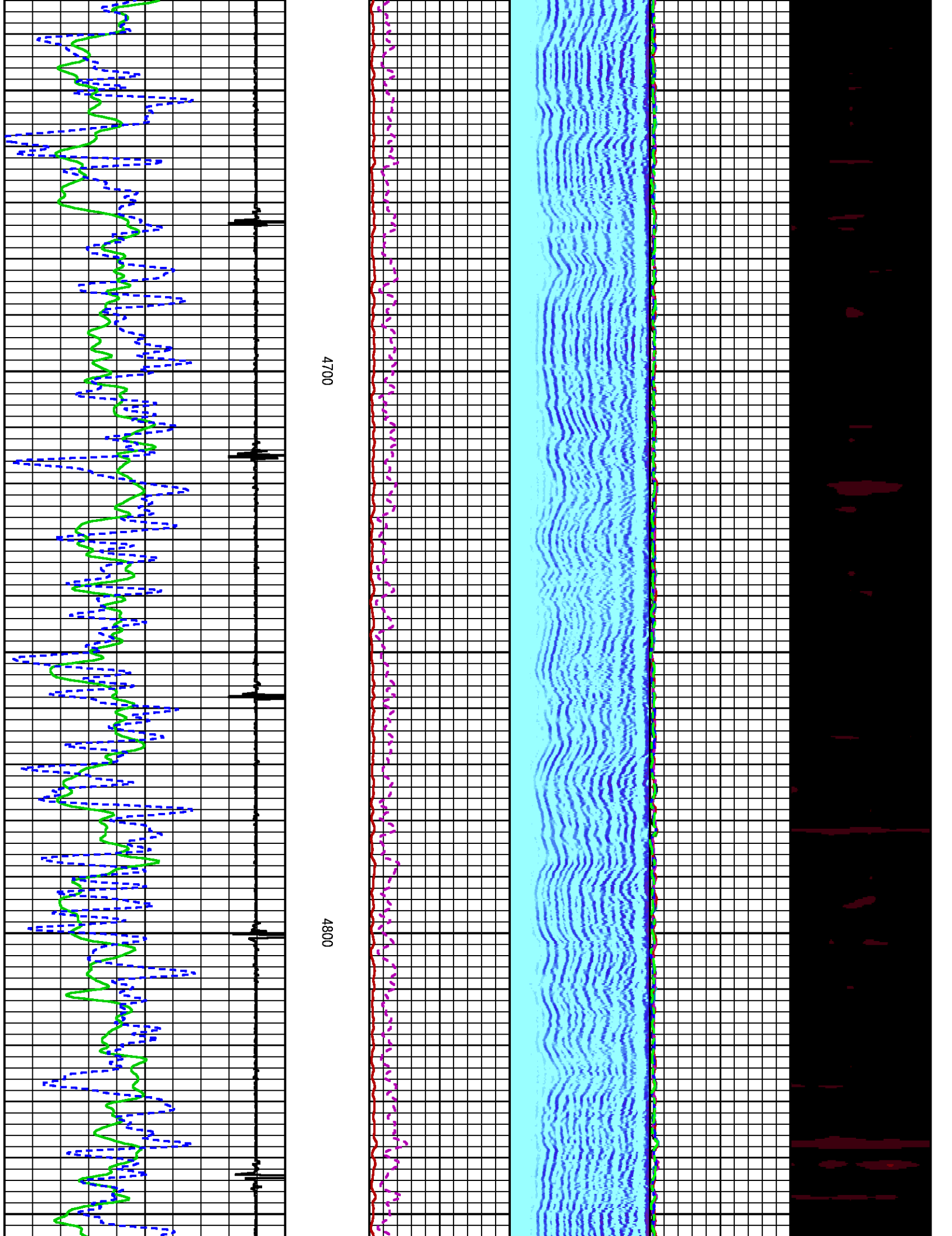
3900

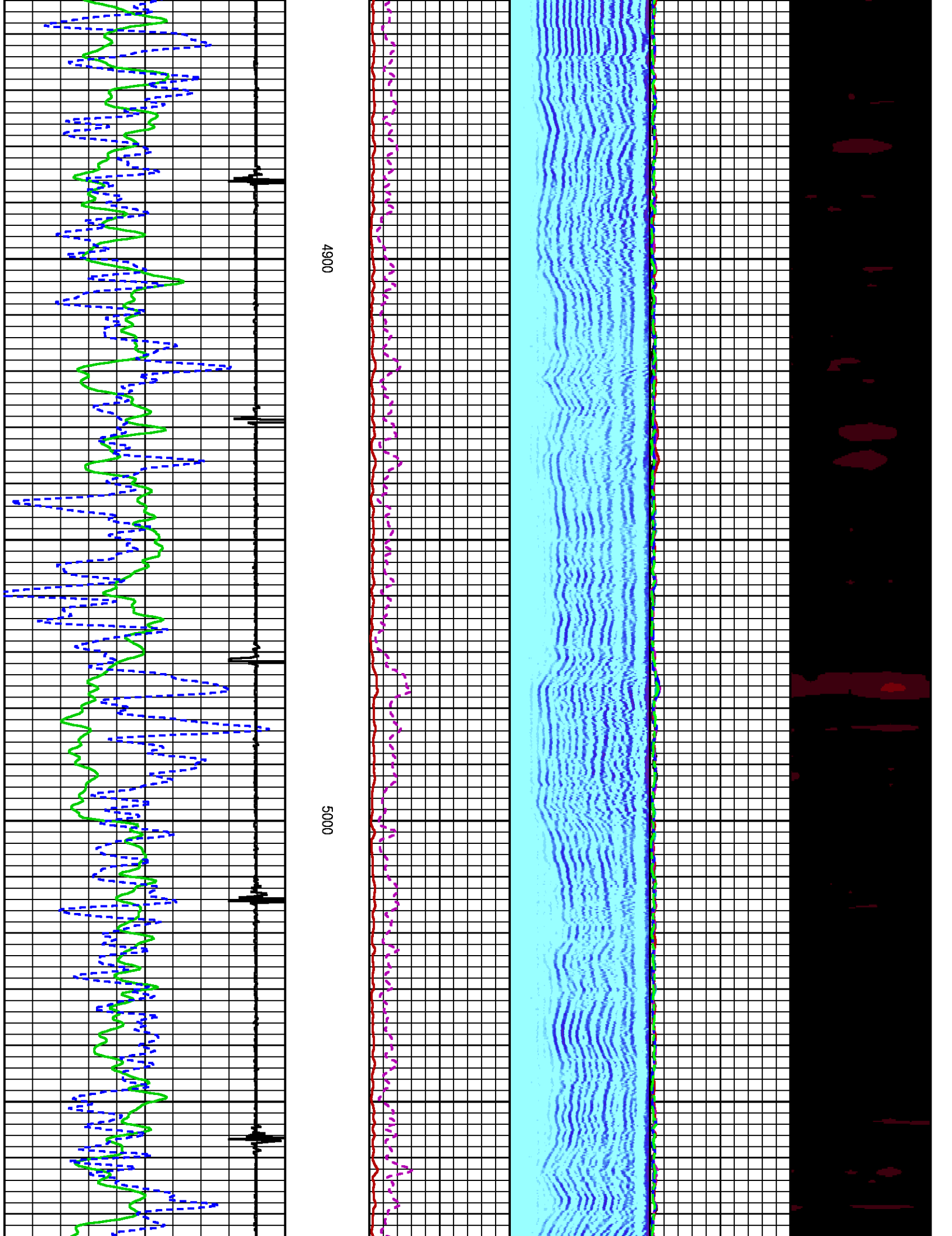


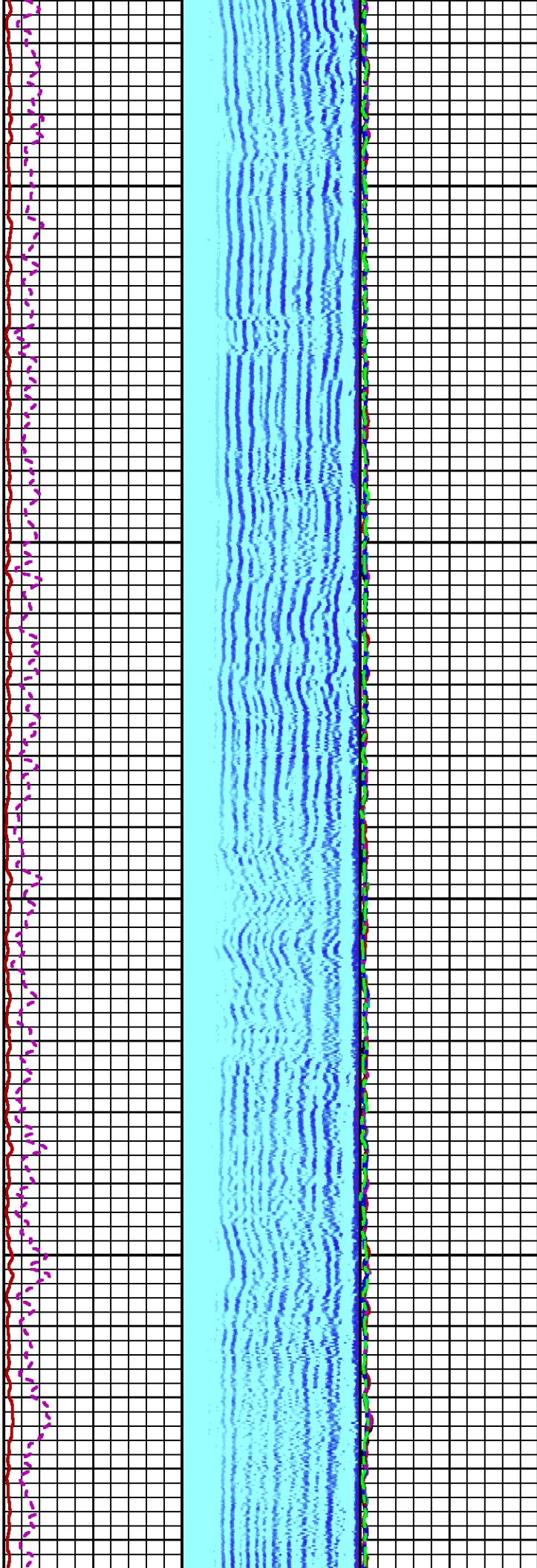






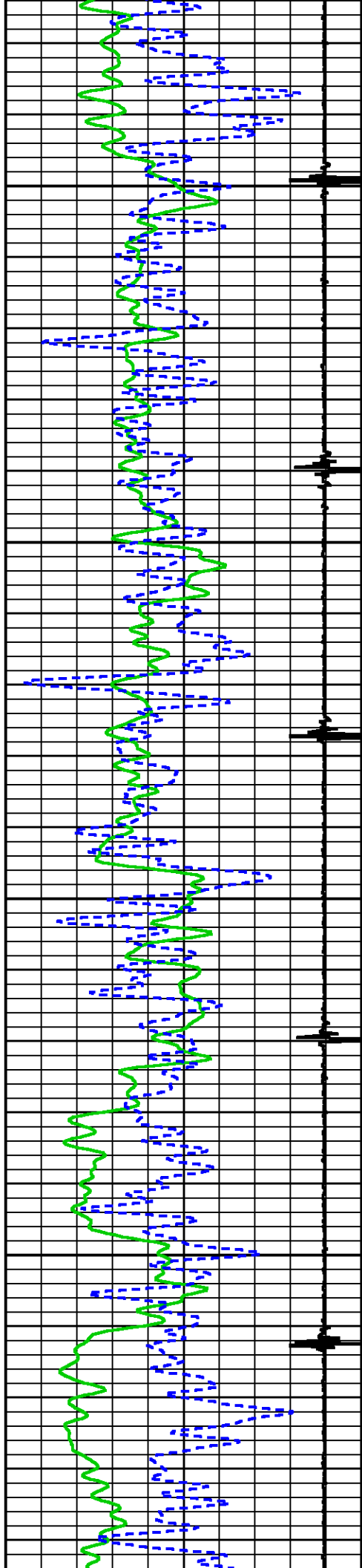


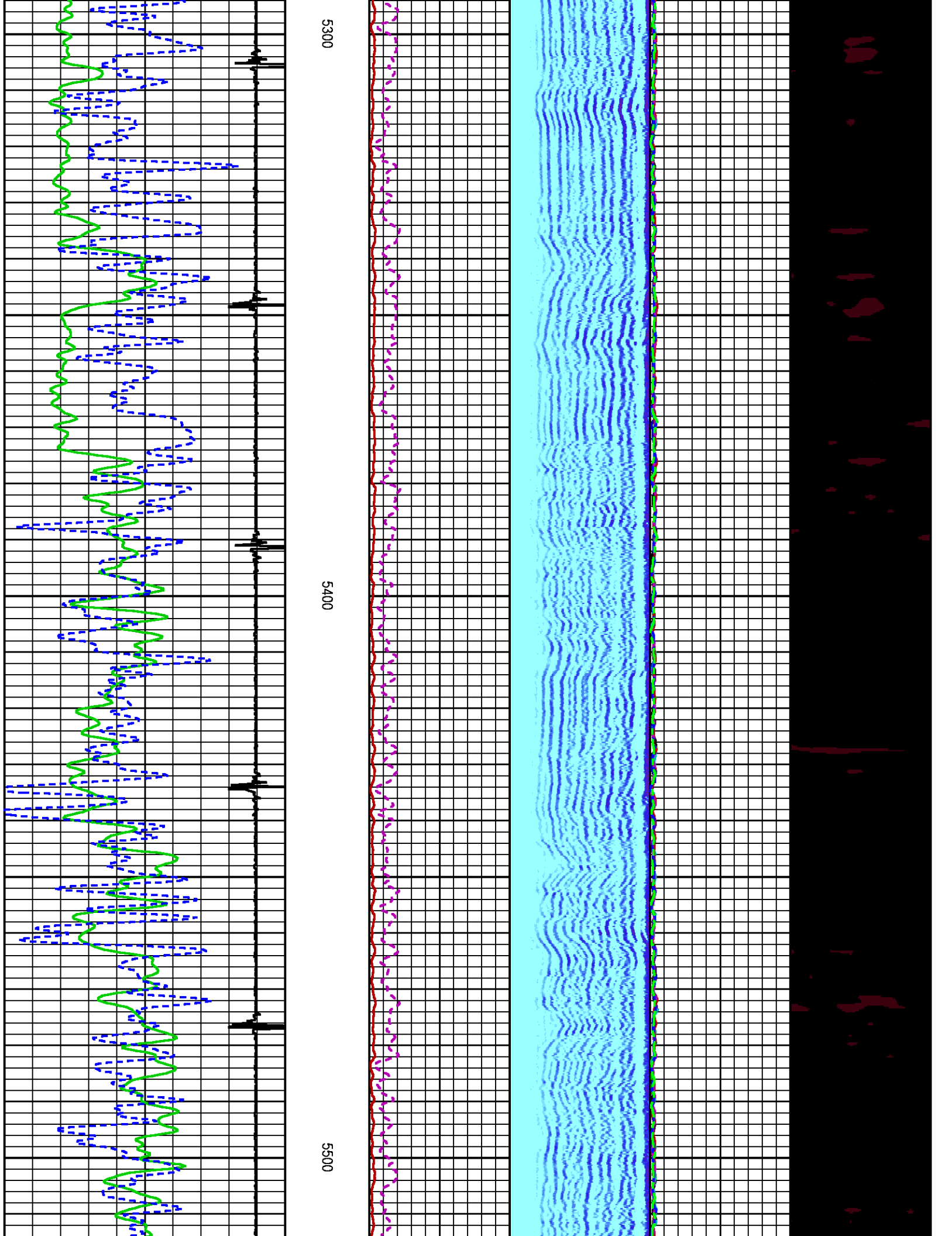


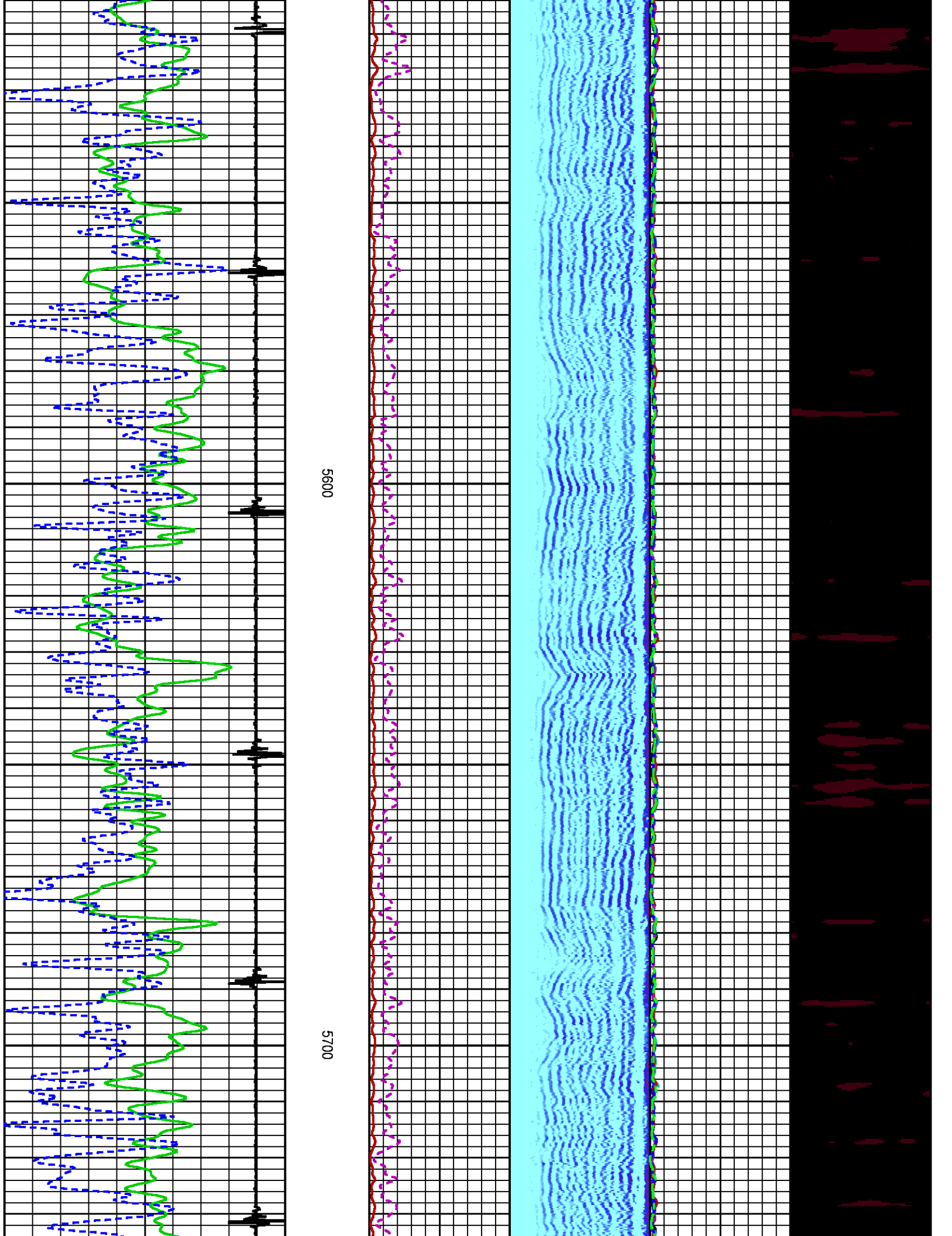


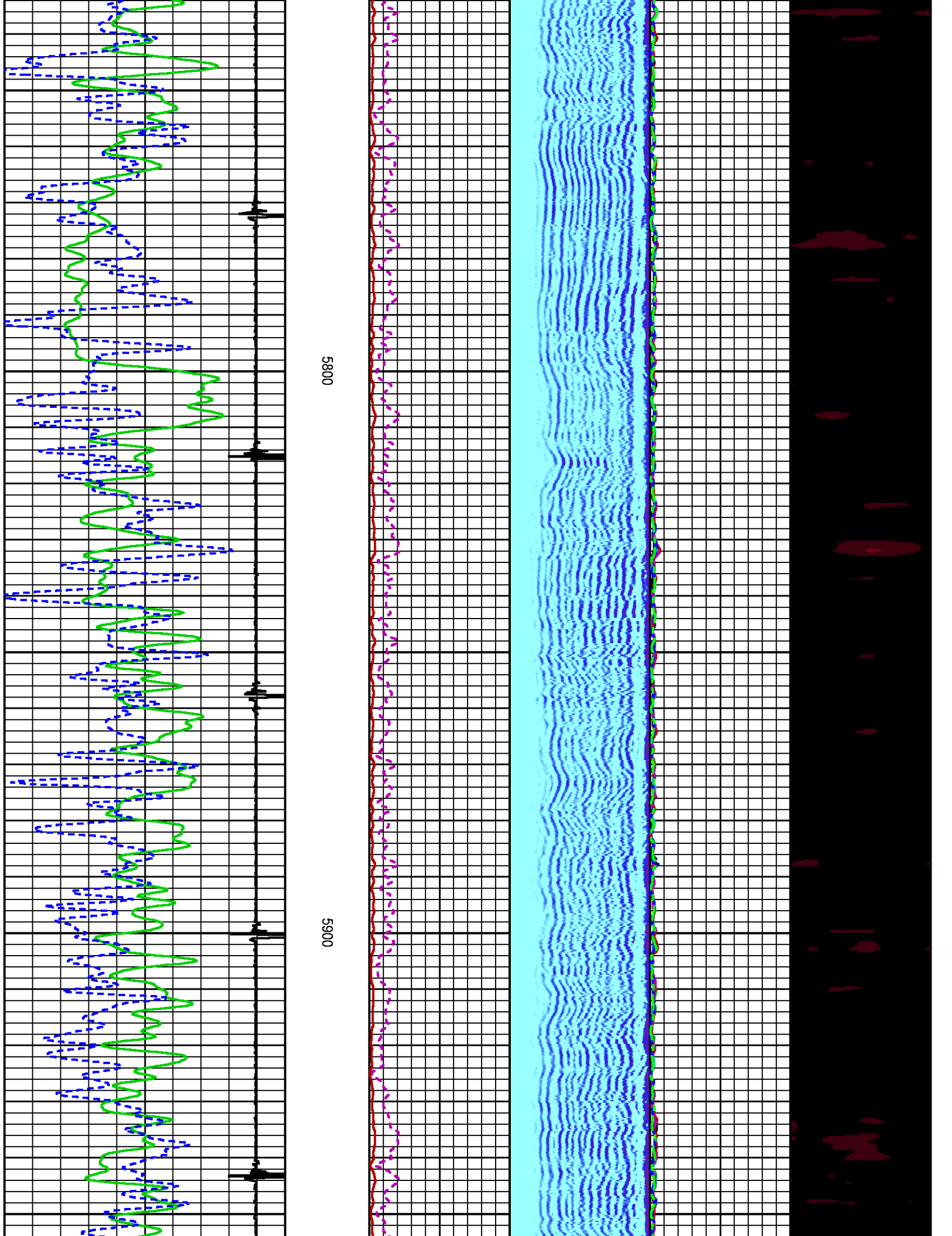
5100

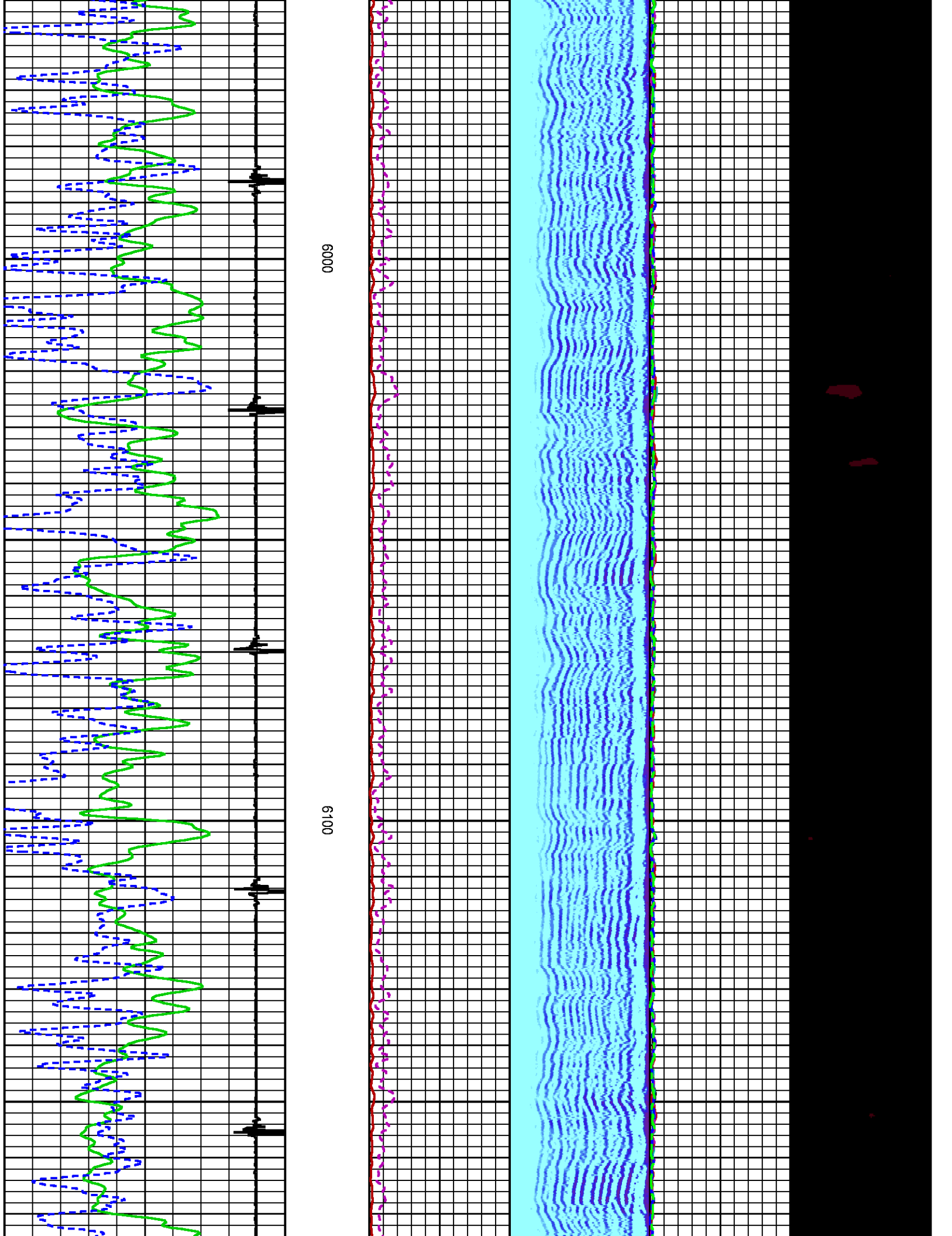
5200

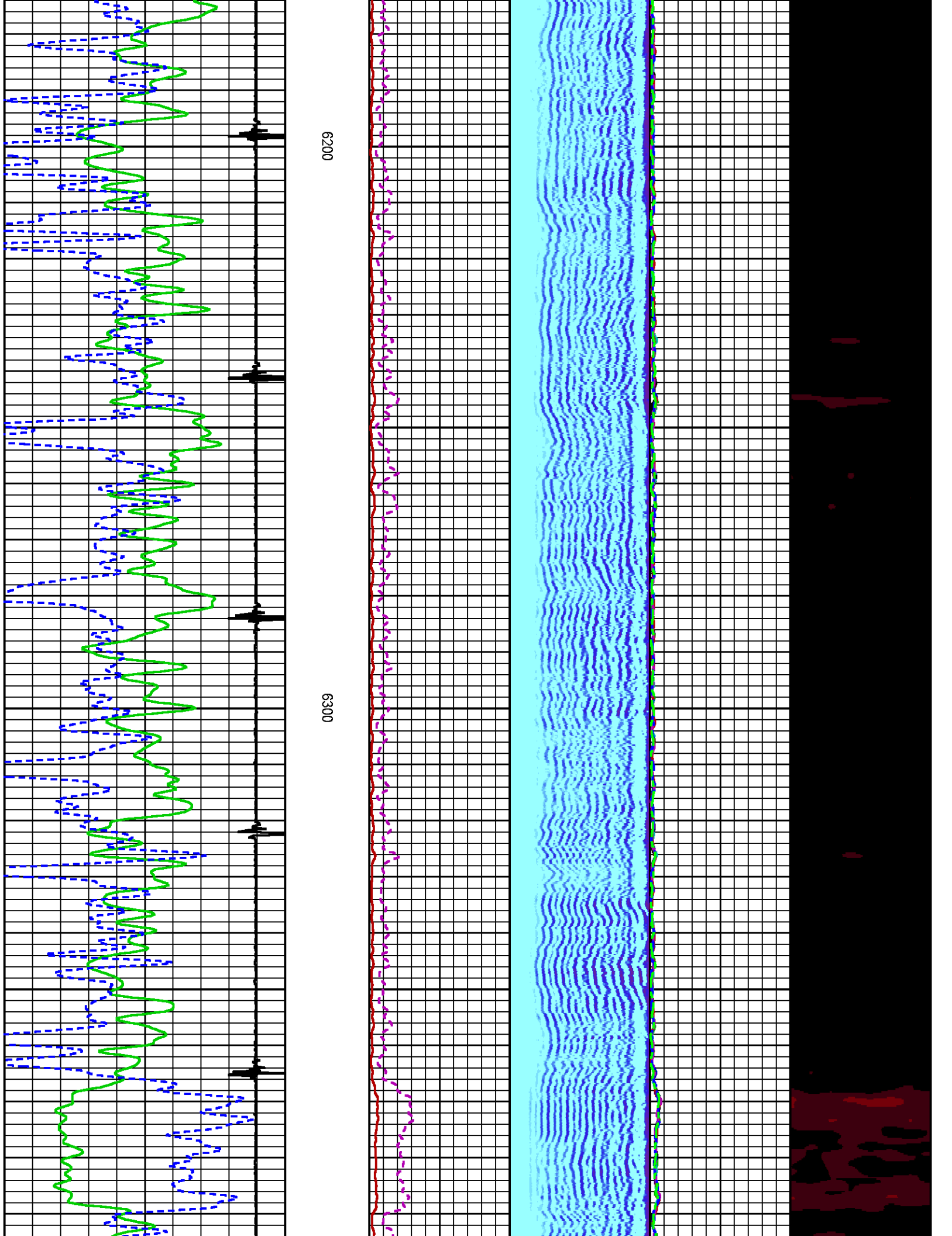


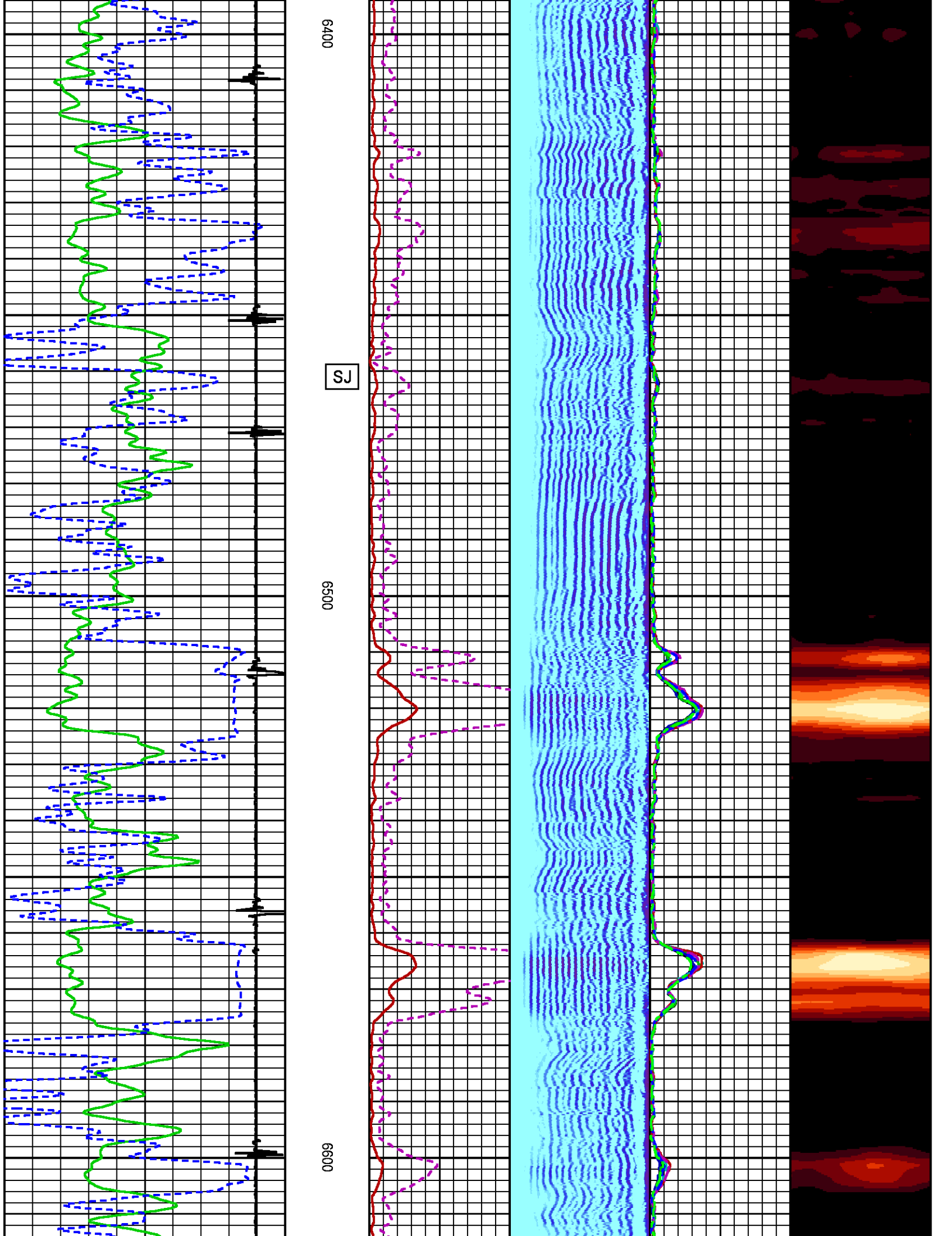


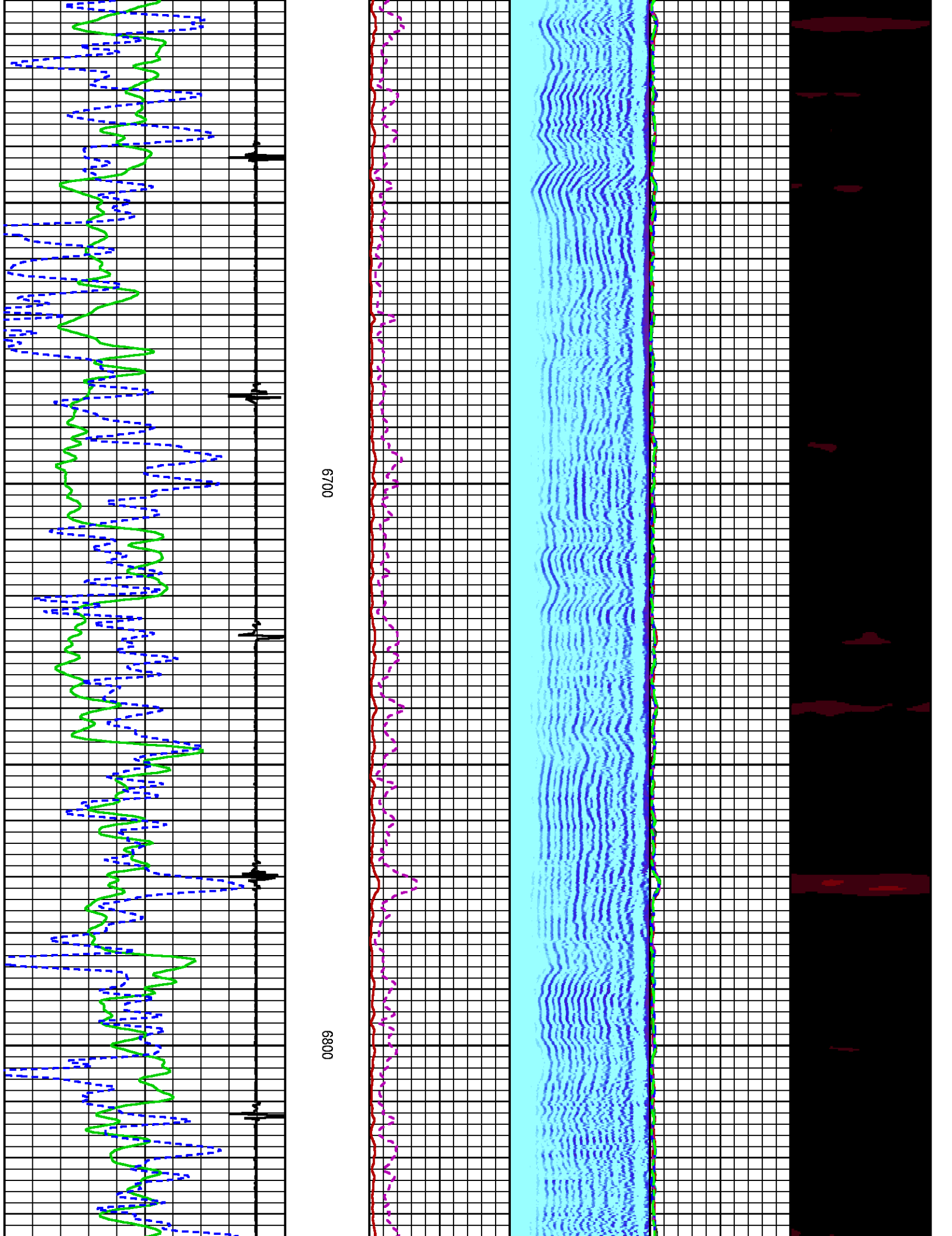


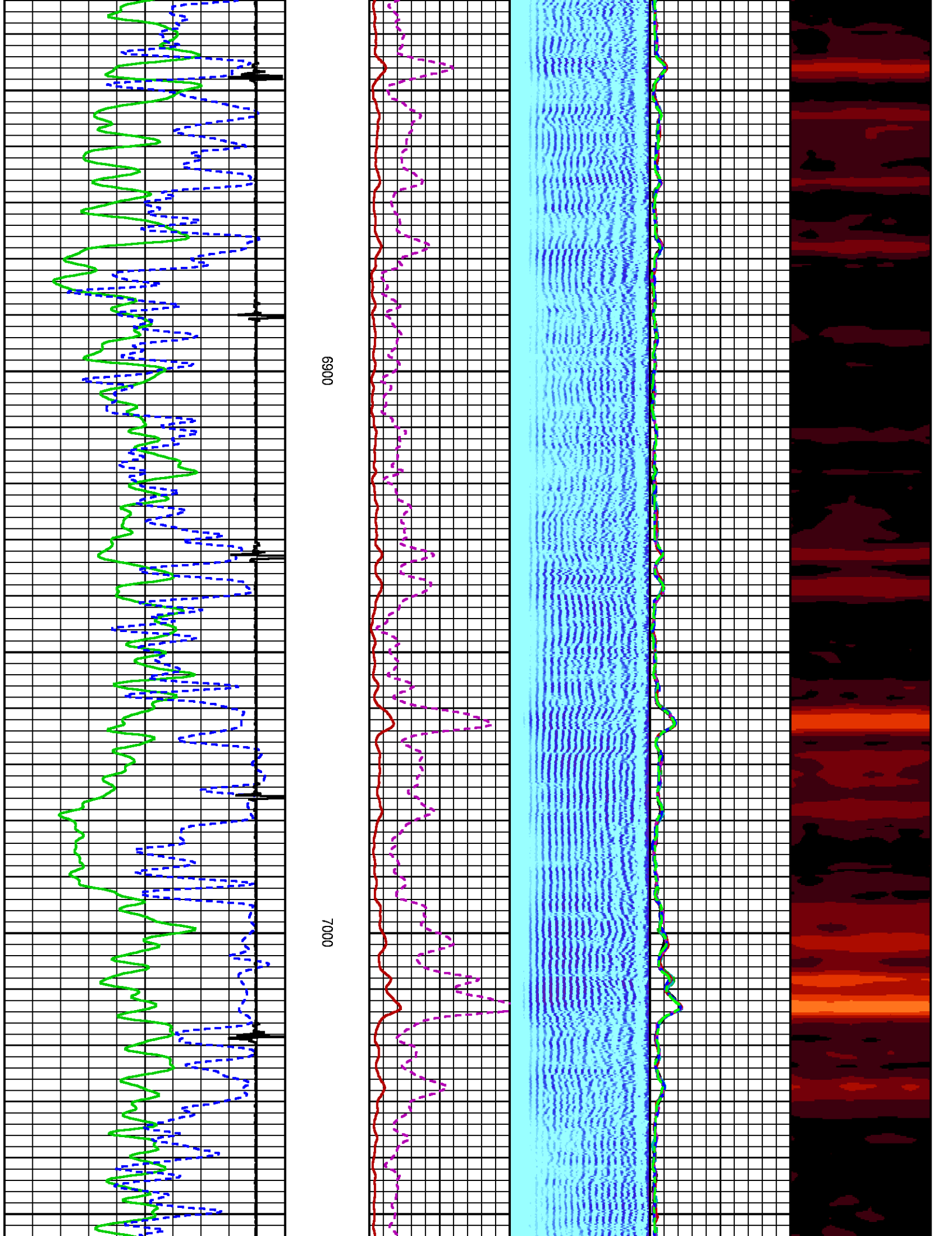


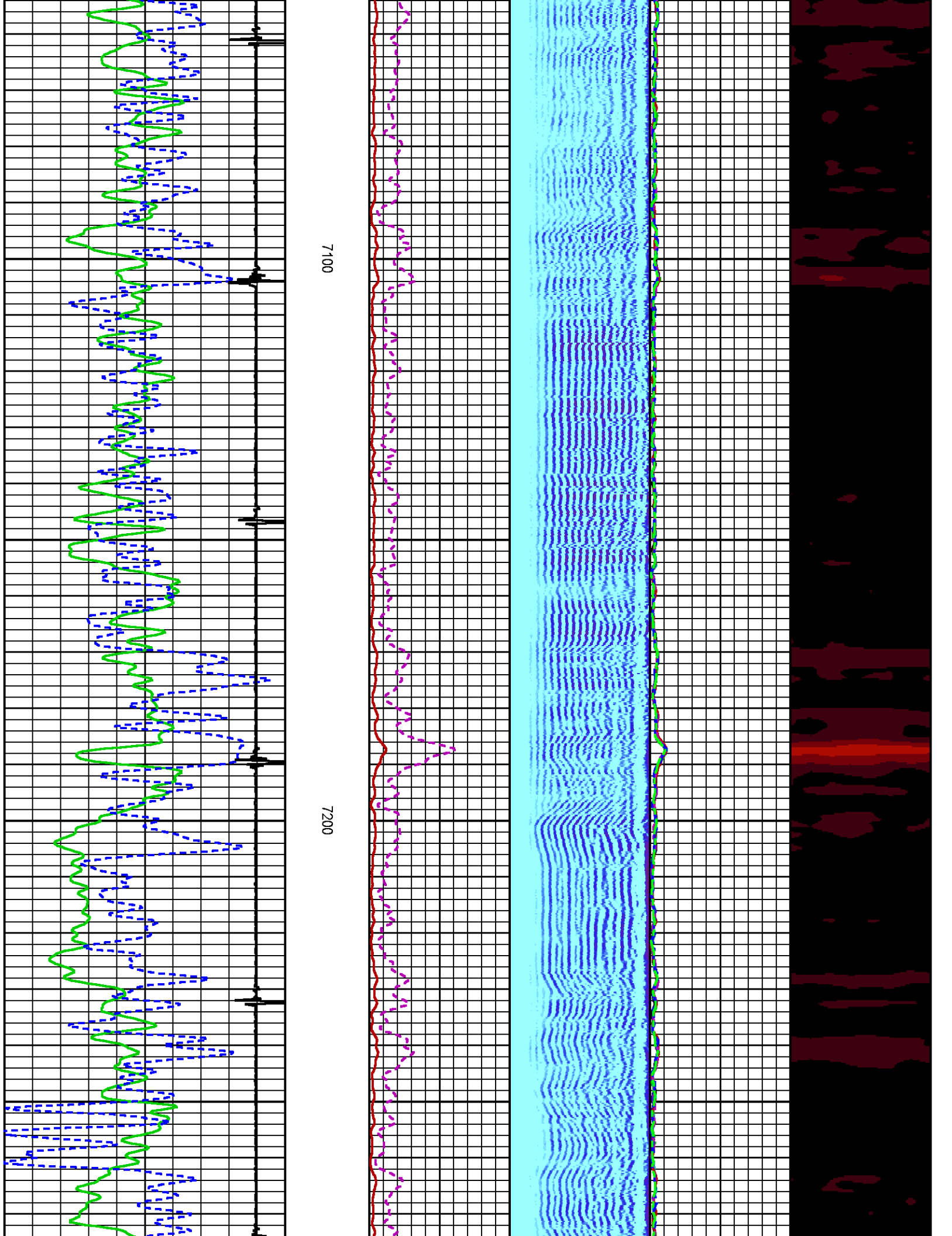


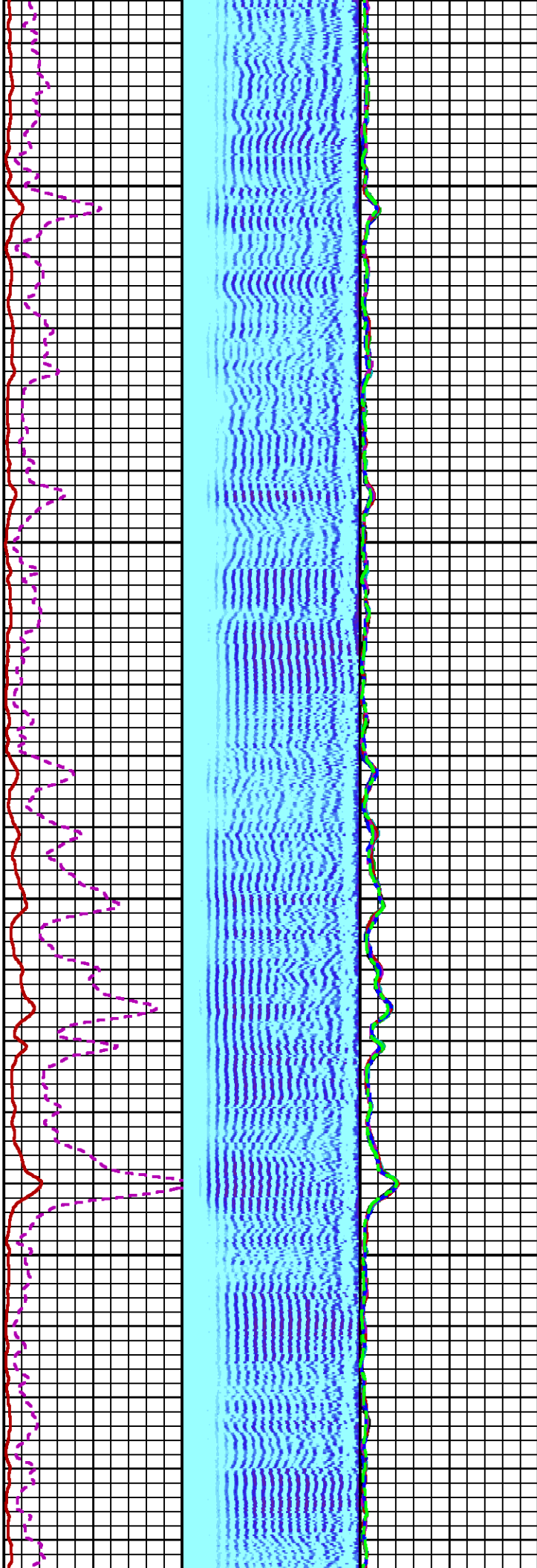







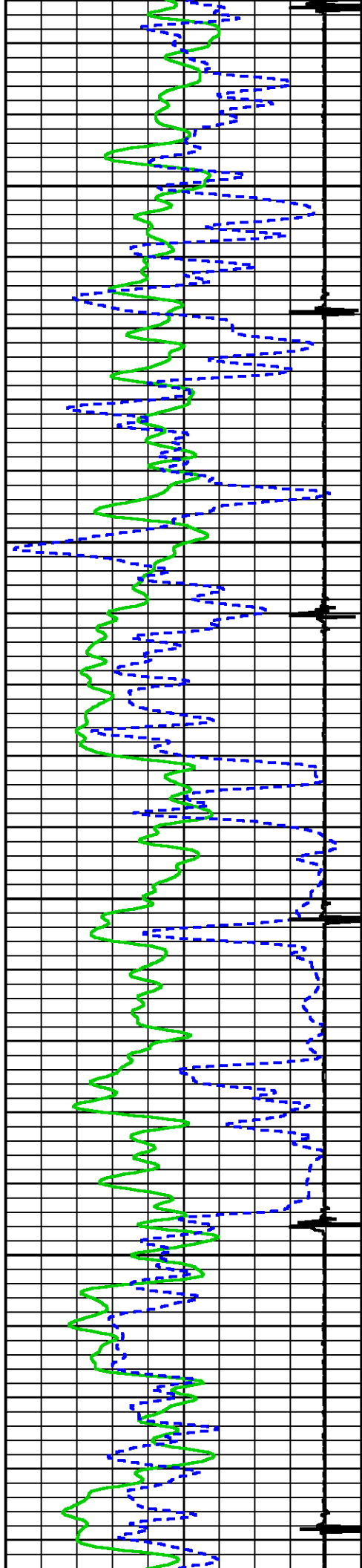


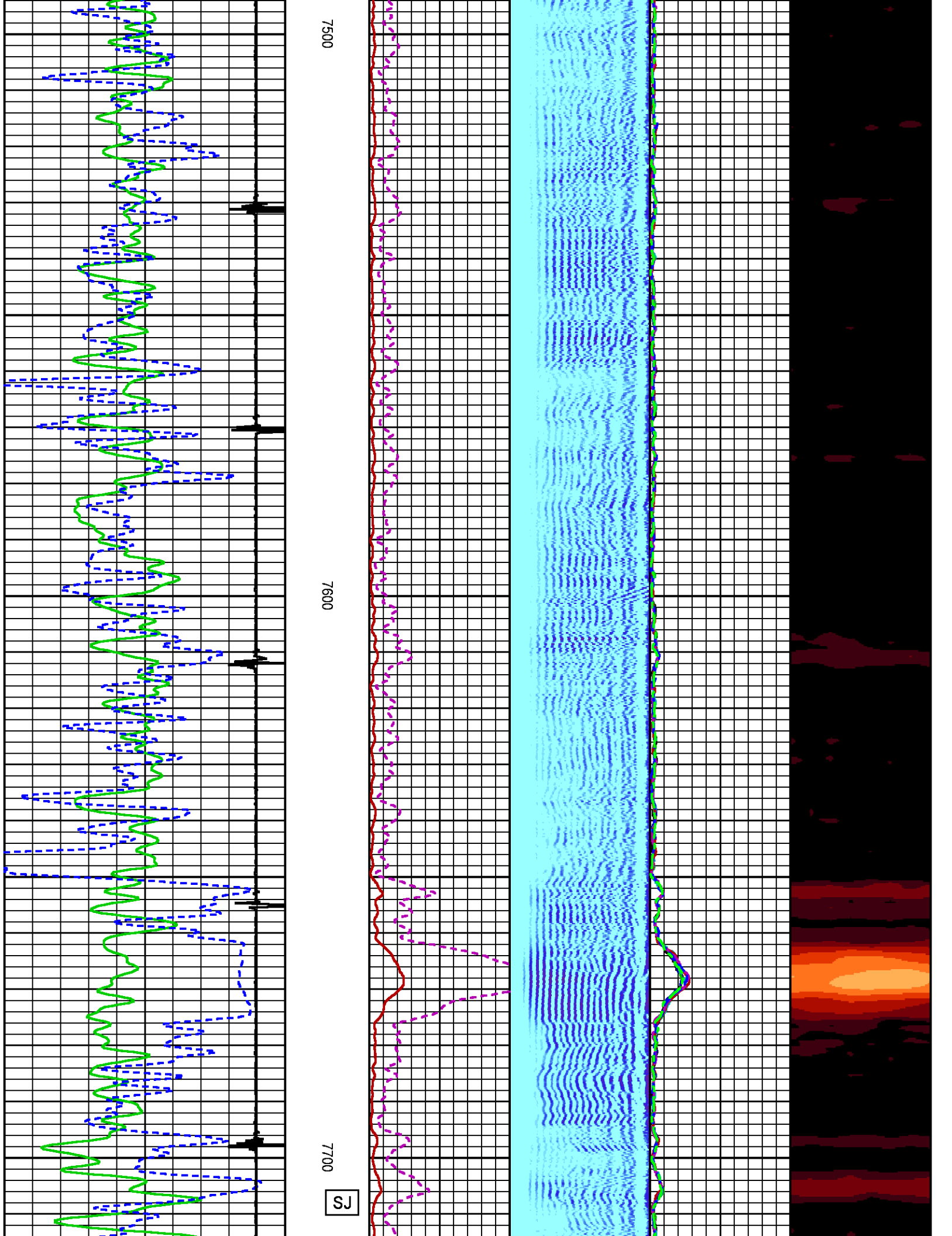


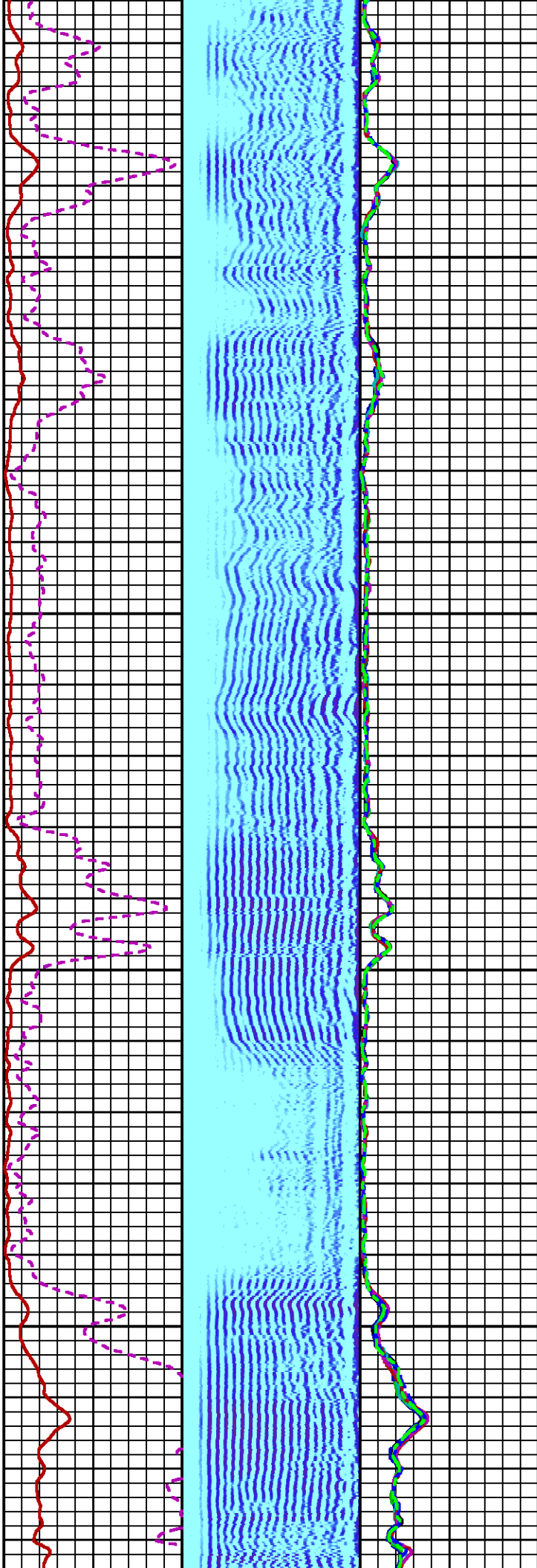


7300

7400

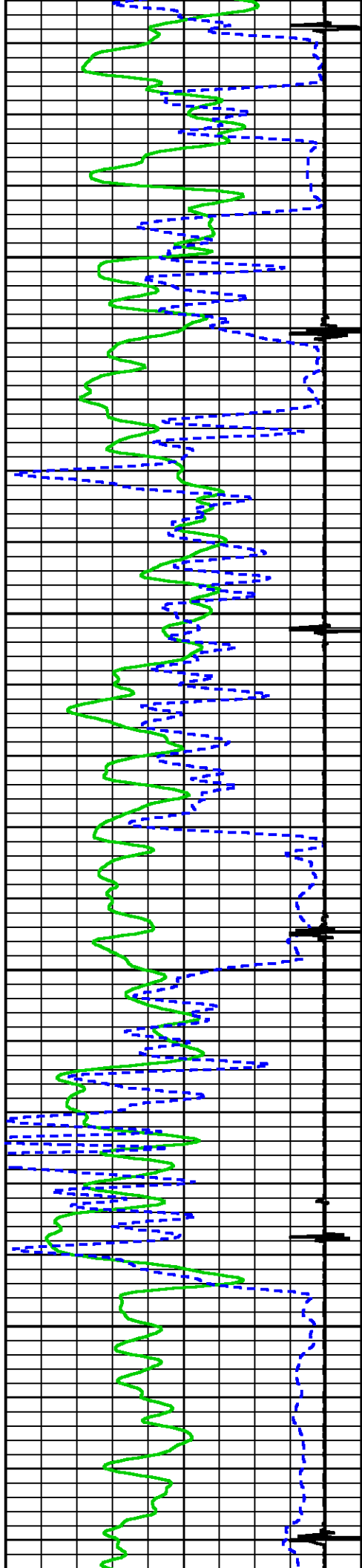


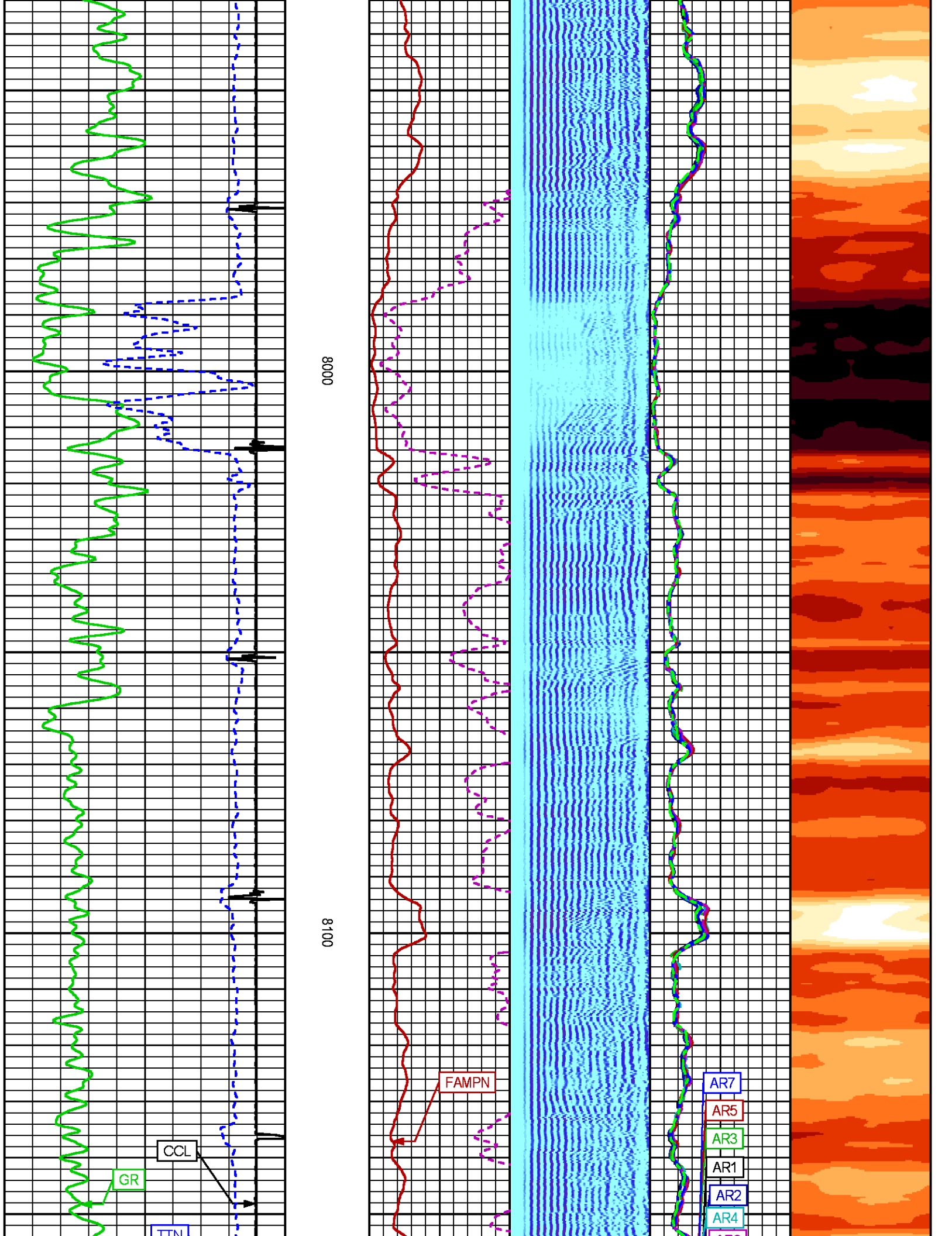


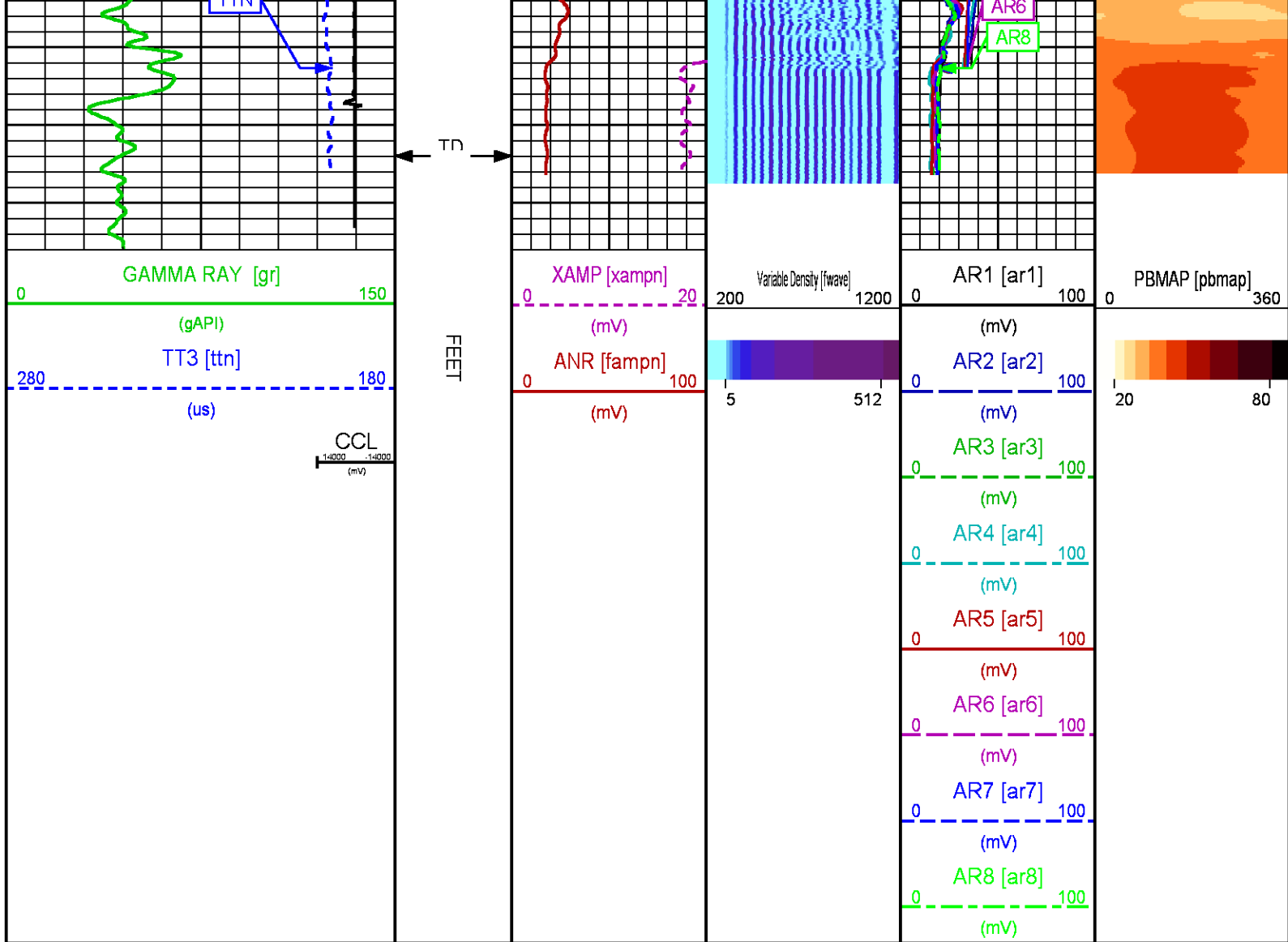


7800

7900







REPEAT PASS 0 PSI

ECLIPS 7.0i ECLIPS General Release Rel 7.0i Thu Jun 08 20:36:10 CDT 2017
Patches: 4

Plotted: Thu Jun 14 20:07:32 2018

PARAMETER AND FILTER SUMMARY REPORT

FILE: /dat1a/LARAMIE_GUNDERSON_0994-14-11E/p012g01.prm
LOGGING MODE: DEPTH DIRECTION: UP
TOP DEPTH: 7882.750 ft BOTTOM DEPTH: 8176.166 ft

SYMMETRIC FILTER

MEASUREMENT TYPE	PARAMETER	VALUE	UNITS	INTERVAL (ft)	
GR	FILTER ()	medium (1)		TOP	BOTTOM
AMPLITUDE	FILTER ()	medium (1)		"	"
TRAVEL TIME	FILTER ()	medium (1)		"	"

RAL CCL PROCESSING

MEASUREMENT TYPE	PARAMETER	VALUE	UNITS	INTERVAL (#)	
------------------	-----------	-------	-------	--------------	--

AR1	-11.25	AR5	-11.25	CCL	-5.75	XAMPN	-11.25
AR2	-11.25	AR6	-11.25	FAMPN	-11.25		
AR3	-11.25	AR7	-11.25	GR	-1.75		
AR4	-11.25	AR8	-11.25	TTN	-11.25		

Presentation
: SysA:/dat1a/LARAMIE_GUNDERSON_0994-14-11E/0994-14-11E_RAL_REPEAT.fvpdf [5"/100' Scale]

Plot Interval
: 7920 - 8184.25 Feet

Data File 1
: F1 : SysA:/dat1a/LARAMIE_GUNDERSON_0994-14-11E/0994-14-11E_RAL_REPEAT.xtf

Created On
: N/A

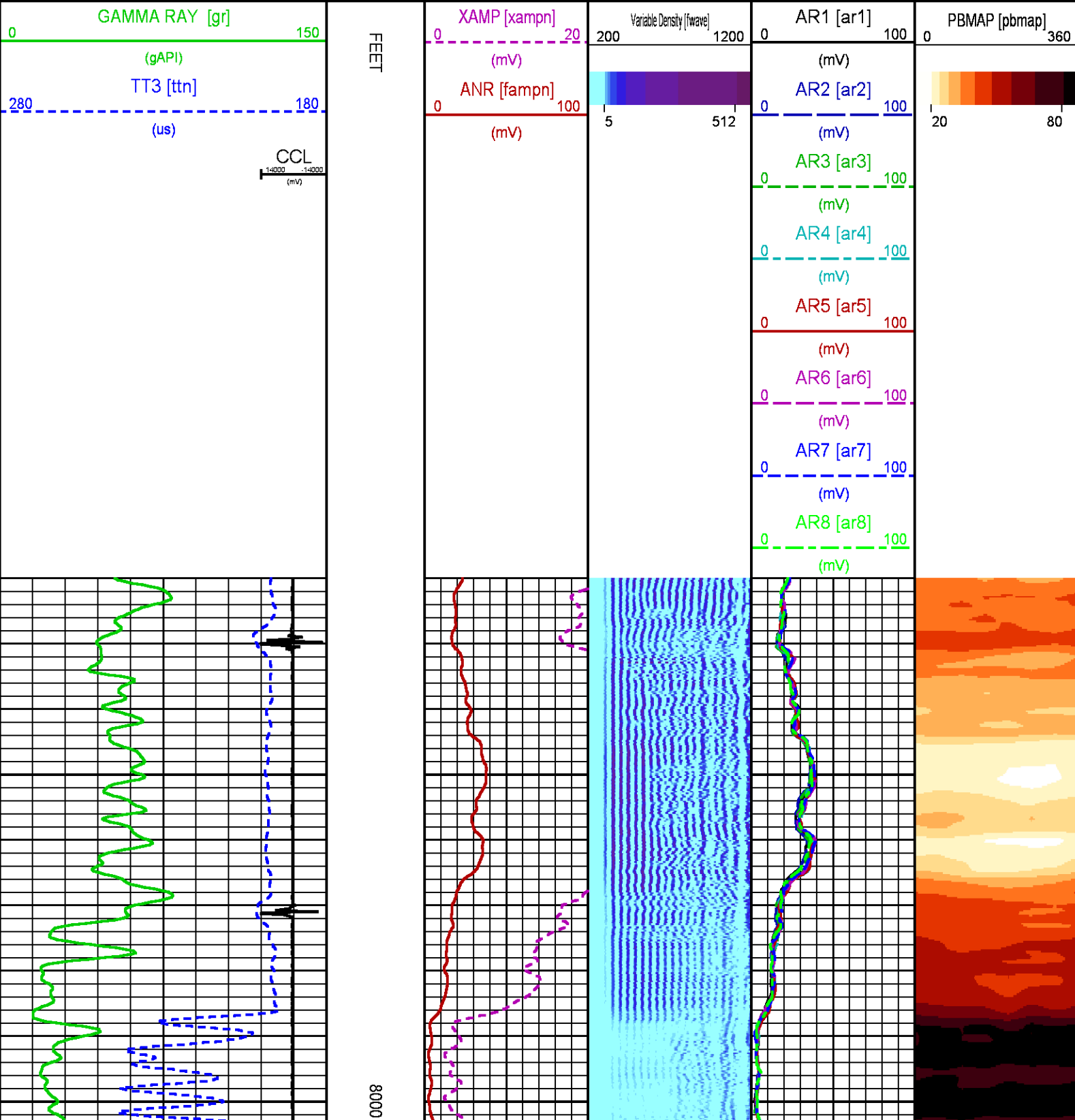
Company
: LARAMIE ENERGY LLC

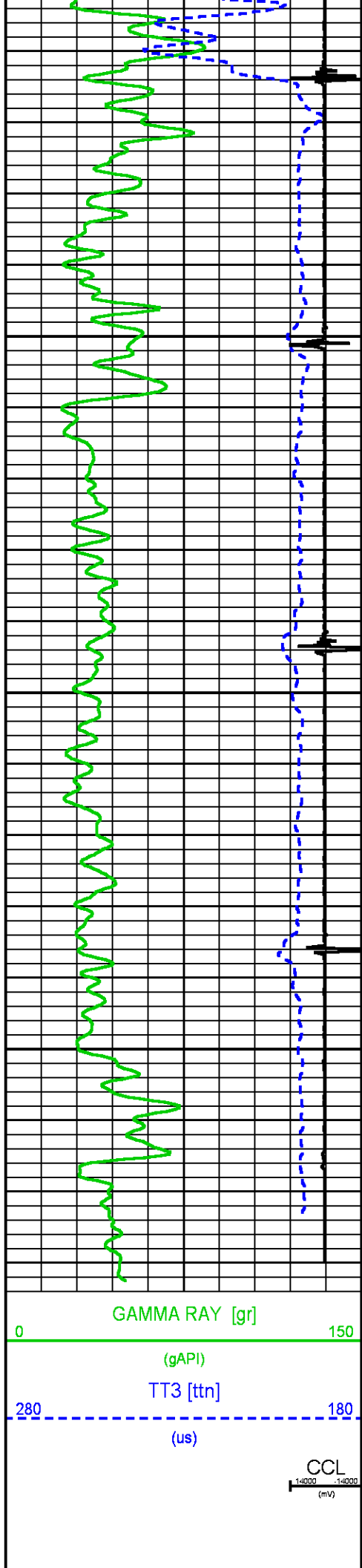
Well
: GUNDERSON 0994-14-11E

Field
: VEGA

File Interval
: 7882.25 - 8185.5 Feet

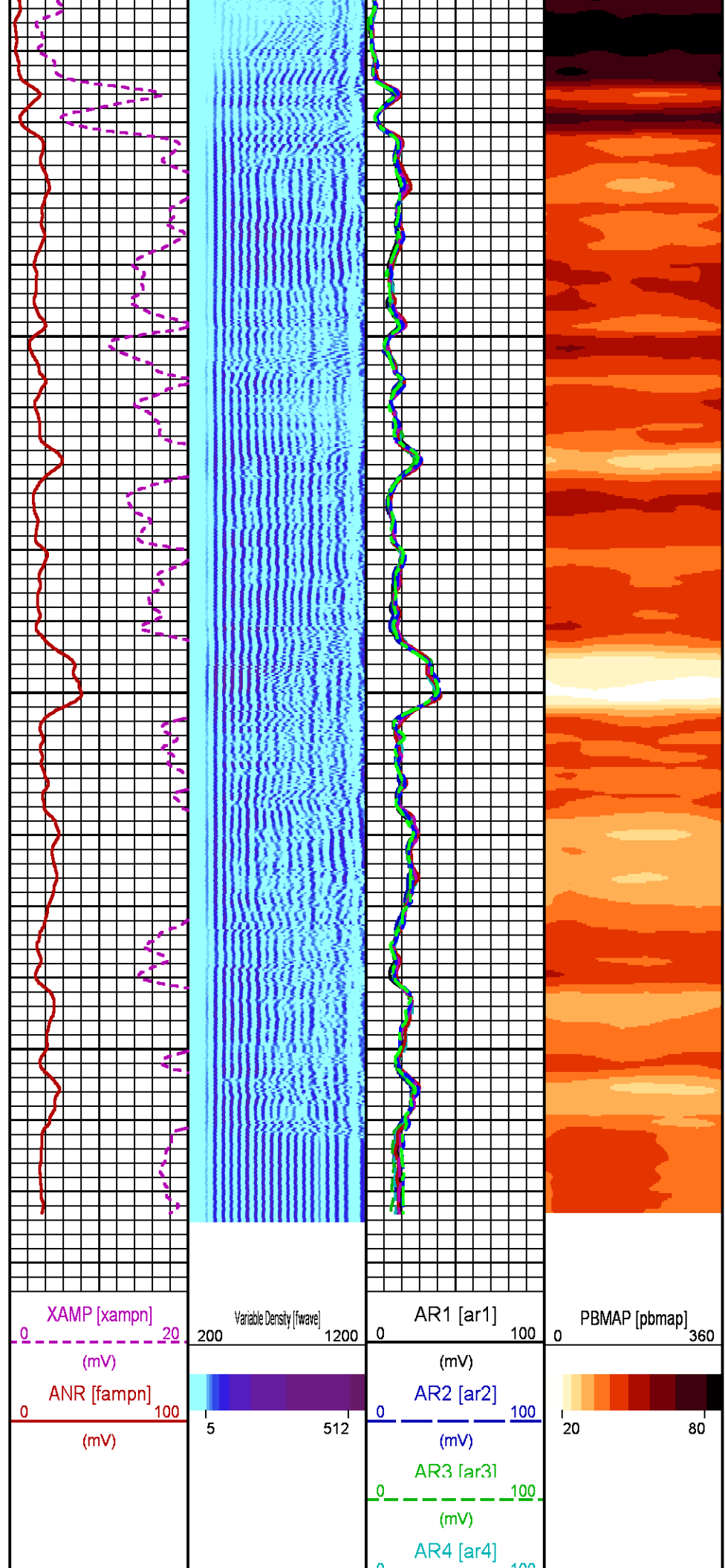
OCT
: p012g

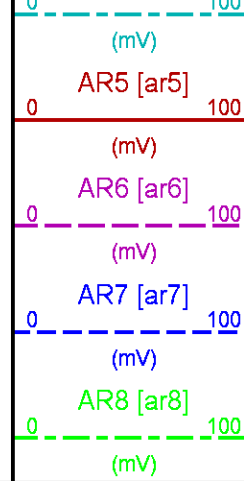




8100

FEET





CALIBRATION / VERIFICATION SUMMARY

Source File: /dat1a/LARAMIE_GUNDERSON_0994-14-11E/p012g.tp1

RAL PRIMARY CALIBRATION SUMMARY

TOOL #: 1426XA 11871500

DATE/TIME PERFORMED: Thu Jun 14 16:59:30 2018

UNIT #: 5753XD 111111

	NEAR (mV)	RADIAL (mV)	FAR (mV)
TARGETS	100.00	100.00	150.00

	NEAR	R1	R2	R3	R4	R5	R6	R7	R8	FAR	CAL
ZERO (mV)	-0.23	-0.13	-0.02	-0.21	-0.11	-0.08	-0.09	0.30	-0.00	-0.49	0.00
AMP FLUID (mV)	40	39	39	39	40	40	40	39	39	54	38
TT (us)	217	218	217	217	217	216	216	216	218	324	218
M FACTOR	2.49	2.55	2.55	2.52	2.50	2.50	2.49	2.58	2.56	2.77	2.61

RAL BEFORE LOG VERIFICATION SUMMARY

TOOL #: 1426XA 11871500

DATE/TIME PERFORMED: Thu Jun 14 17:01:23 2018

DAYS SINCE CAL: 0

UNIT #: 5753XD 111111

CABLE #: ML4291 SMALL1

	NEAR (mV)	R1 (mV)	R2 (mV)	R3 (mV)	R4 (mV)	R5 (mV)	R6 (mV)	R7 (mV)	R8 (mV)	FAR (mV)	CAL (mV)
ZERO	-0.62	-0.66	-0.27	-0.71	-0.68	-0.29	-0.37	-0.01	-0.09	-2.14	0.00
AMP AIR	0.62	0.65	0.35	0.72	0.76	0.29	0.37	0.36	0.41	3.31	100.09

SHOP M FACTOR	SHOP A FACTOR	WIRELINE FACTOR
2.61	0.00	1.00

GR PRIMARY CALIBRATION SUMMARY

TOOL #: 1355XA 12670180

DATE/TIME PERFORMED: Thu Mar 29 16:39:27 2018

UNIT #: 4352 ML4352

CALB JIG #: 4702NK DA_228

	BACKGROUND (cts)	CALBRTR ON (cts)	CR DIFF (cts/s)	MULT	BACKGROUND (gAPI)	CALBRTR ON (gAPI)	CALBRTR (gAPI)
GR	41.51	221.16	179.6	0.557	23.11	123.11	100

GR PRIMARY VERIFICATION SUMMARY

TOOL #: 1355XA 12670180

DATE/TIME PERFORMED: Thu Mar 29 16:50:56 2018

UNIT #: 4352 ML4352

VERI JIG #: 4702NK DA_228

	BACKGROUND (cts)	CALBRTR ON (cts)	MULT	BACKGROUND (gAPI)	CALBRTR ON (gAPI)	DIFF. (gAPI)
GR	40.09	214.13	0.557	22.32	119.20	96.88
						90.00 110.00


INSTRUMENT CONFIGURATION

Source File: /dat1a/LARAMIE_GUNDERSON_0994-14-11E/p012g~RAL-tdg

A3 CABLEHEAD
Diameter : 1.37"

RADIAL BOND TOOL

Diameter : 2.75"
Length : 11.17'
Weight : 126 lbs
Series : 1426XA
Mnemonic : RAL
Measure Point: 5.75': XMTR
Measure Point: 4.21': NEAR MP
Measure Point: 3.25': FAR MP
Measure Point: 2.67': NEAR RCVR
Measure Point: 0.75': FAR RCVR



18.85'

XMTR 12.71'

NEAR MP 11.17'

FAR MP 10.21'

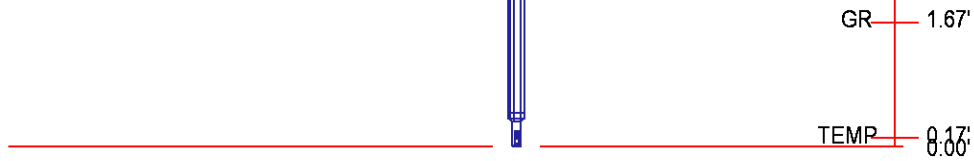
NEAR RCVR 9.62'

FAR RCVR 7.71'

CCL 5.79'

RAL GR/TEMP/CCL/CHV DETECTOR

Diameter : 2.75"
 Length : 6.96'
 Weight : 85 lbs
 Series : 1355XA
 Mnemonic : RAL
 Measure Point: 5.79': CCL
 Measure Point: 1.67': GR
 Measure Point: 0.17': TEMP



TOTAL LENGTH: 18.85'
 TOTAL WEIGHT: 227 lbs
 MAX DIAMETER: 0'4.00"



COMPANY LARAMIE ENERGY LLC
WELL GUNDERSON 0994-14-11E
FIELD VEGA
COUNTY MESA **STATE** COLORADO

FILE NO: CH136894
API NO: 05077105380000

LOCATION:

LAT: 39.273873 N
 LONG: 107.834926 W

SEC 14 **TWP** 9 S **RGE** 94 W

ELEVATIONS:

KB 7302 FT
 DF
 GL 7272 FT

DATE 14-Jun-2018