



Electronic Drilling Recorder

Operator: Laramie Energy
Contractor: Helmerich & Payne Drlg Co

Well Name: Gunderson 0994-13-06W
Rig: 522

Location:

Depth in ft (1:200)

Notes

--:--

--:--

--:--

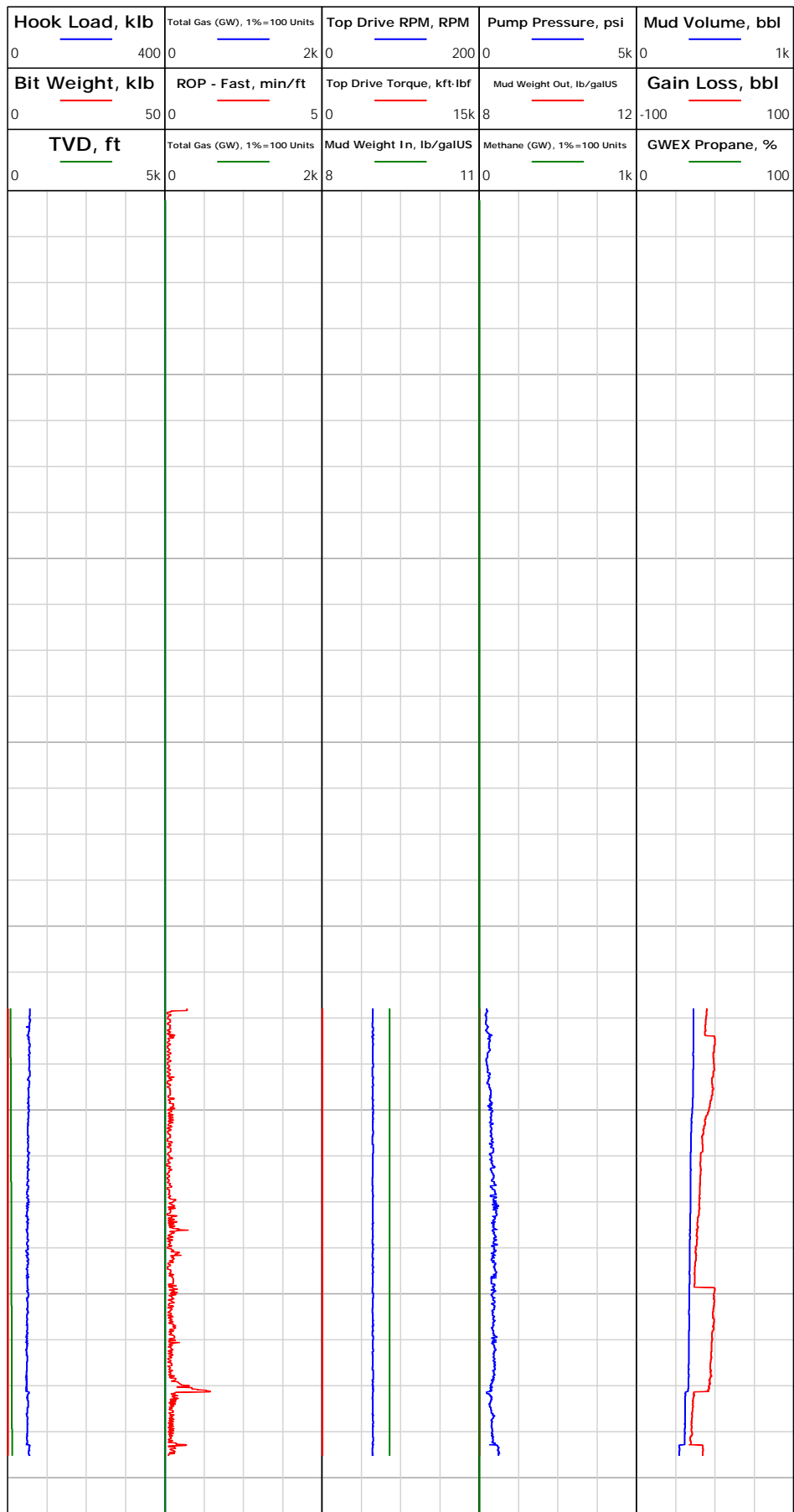
--:--

--:--

Mar 3, 2018
18:37

18:40

--:--



1.00: Rig Floor set Bit
Position from 1.00 ft to
89.00 ft
1.00: Rig Floor set Hole
Depth from 1.00 ft to
89.00 ft

89.00: Rig Floor set Bit
Position from 89.00 ft to
0.00 ft

137.54: Rig Floor set Bit
Position from 136.99 ft to
169.00 ft



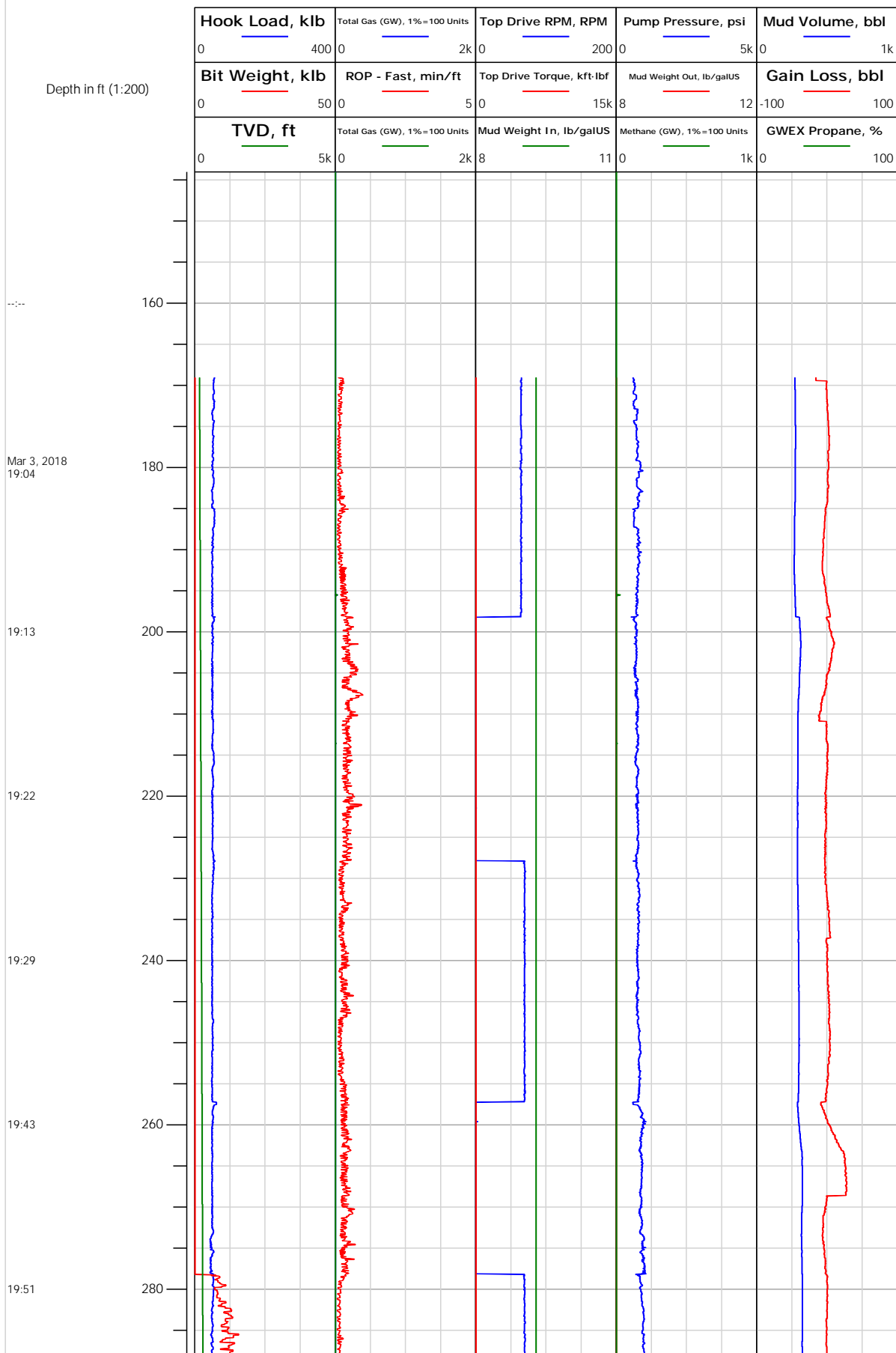
Electronic Drilling Recorder

Operator: Laramie Energy
Contractor: Helmerich & Payne Drlg Co

Well Name: Gunderson 0994-13-06W
Rig: 522

Location:

Notes





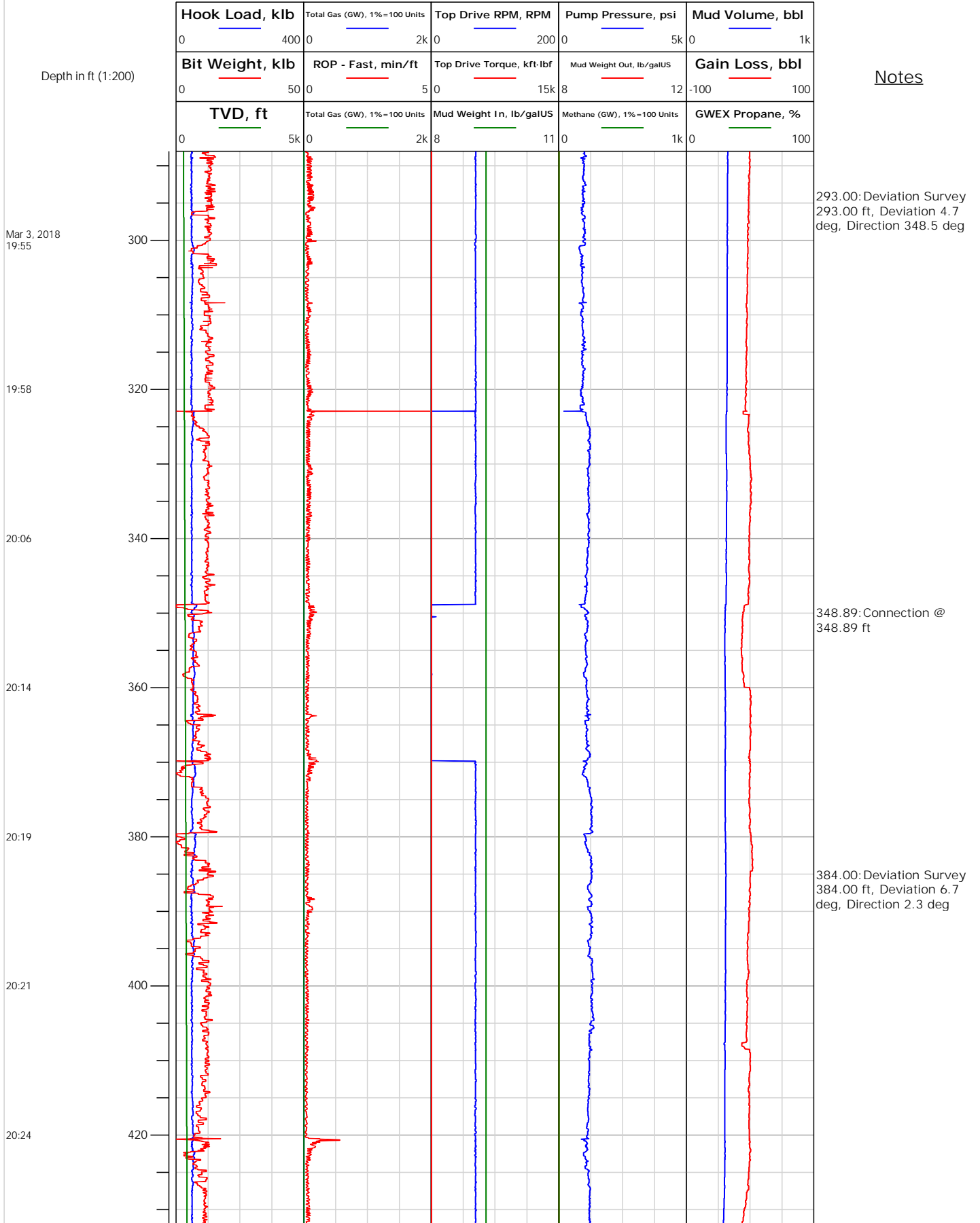
Electronic Drilling Recorder

Operator: Laramie Energy
Contractor: Helmerich & Payne Drlg Co

Well Name: Gunderson 0994-13-06W
Rig: 522

Location:

Notes





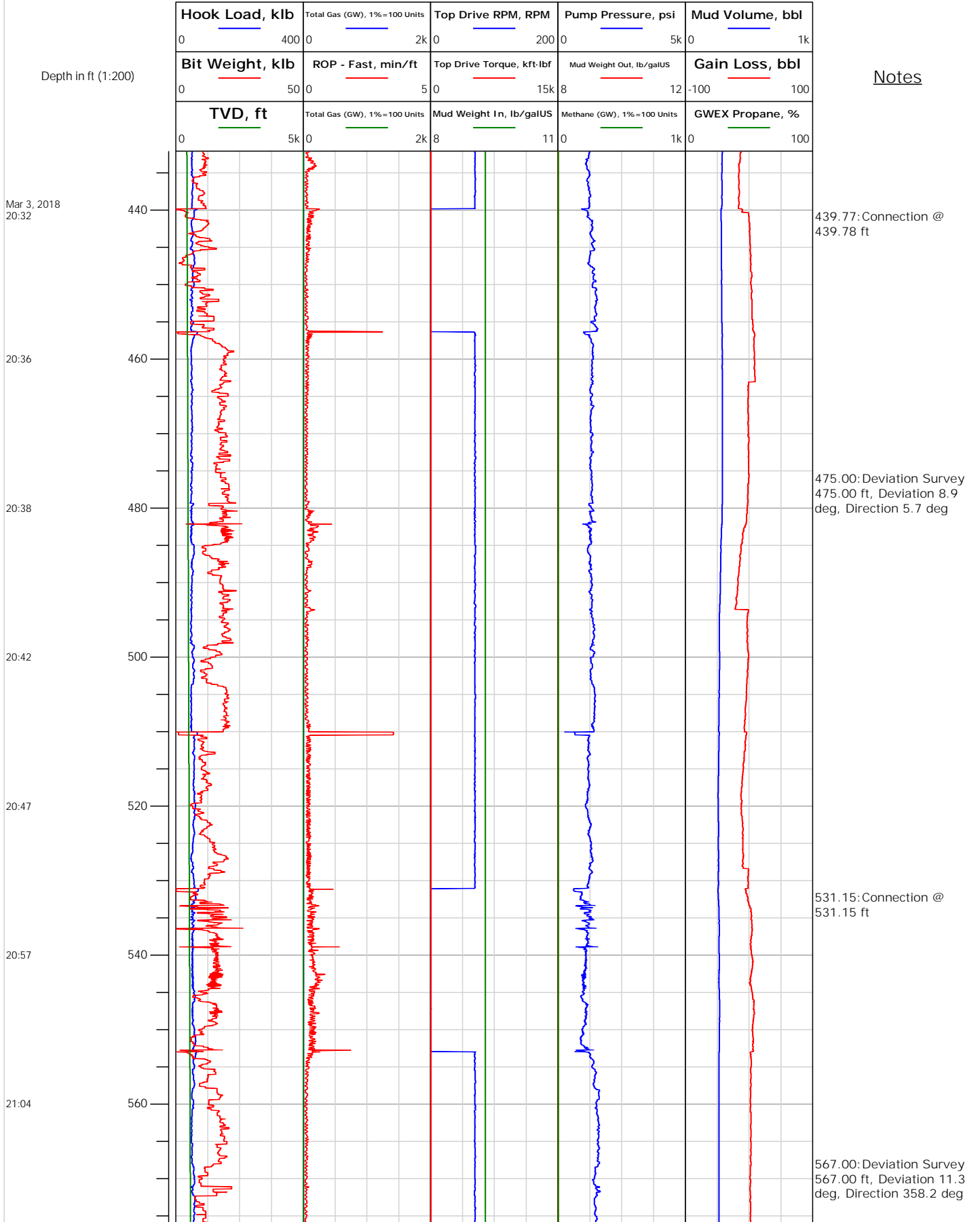
Electronic Drilling Recorder

Operator: Laramie Energy
Contractor: Helmerich & Payne Drlg Co

Well Name: Gunderson 0994-13-06W
Rig: 522

Location:

Notes





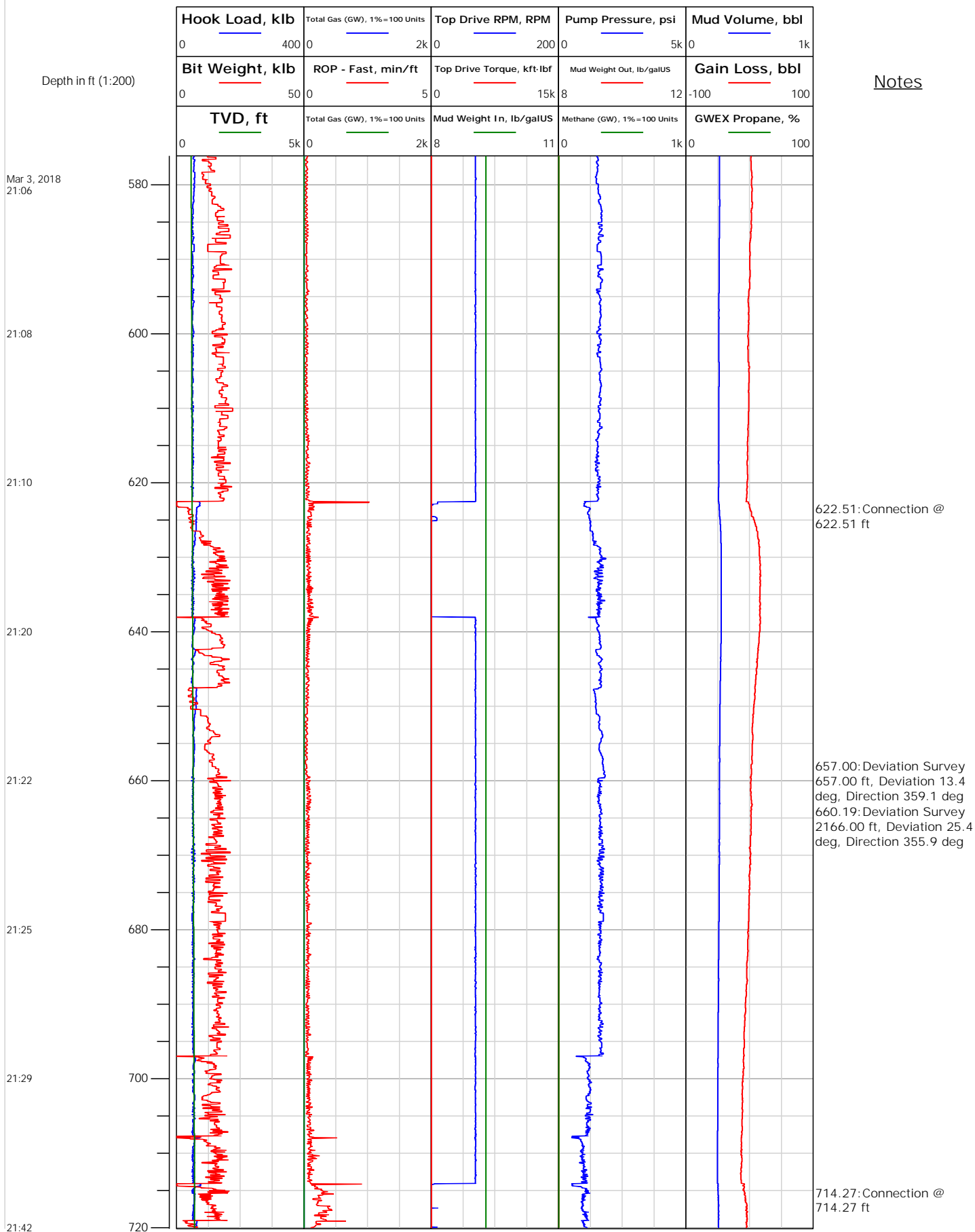
Electronic Drilling Recorder

Operator: Laramie Energy
Contractor: Helmerich & Payne Drlg Co

Well Name: Gunderson 0994-13-06W
Rig: 522

Location:

Notes





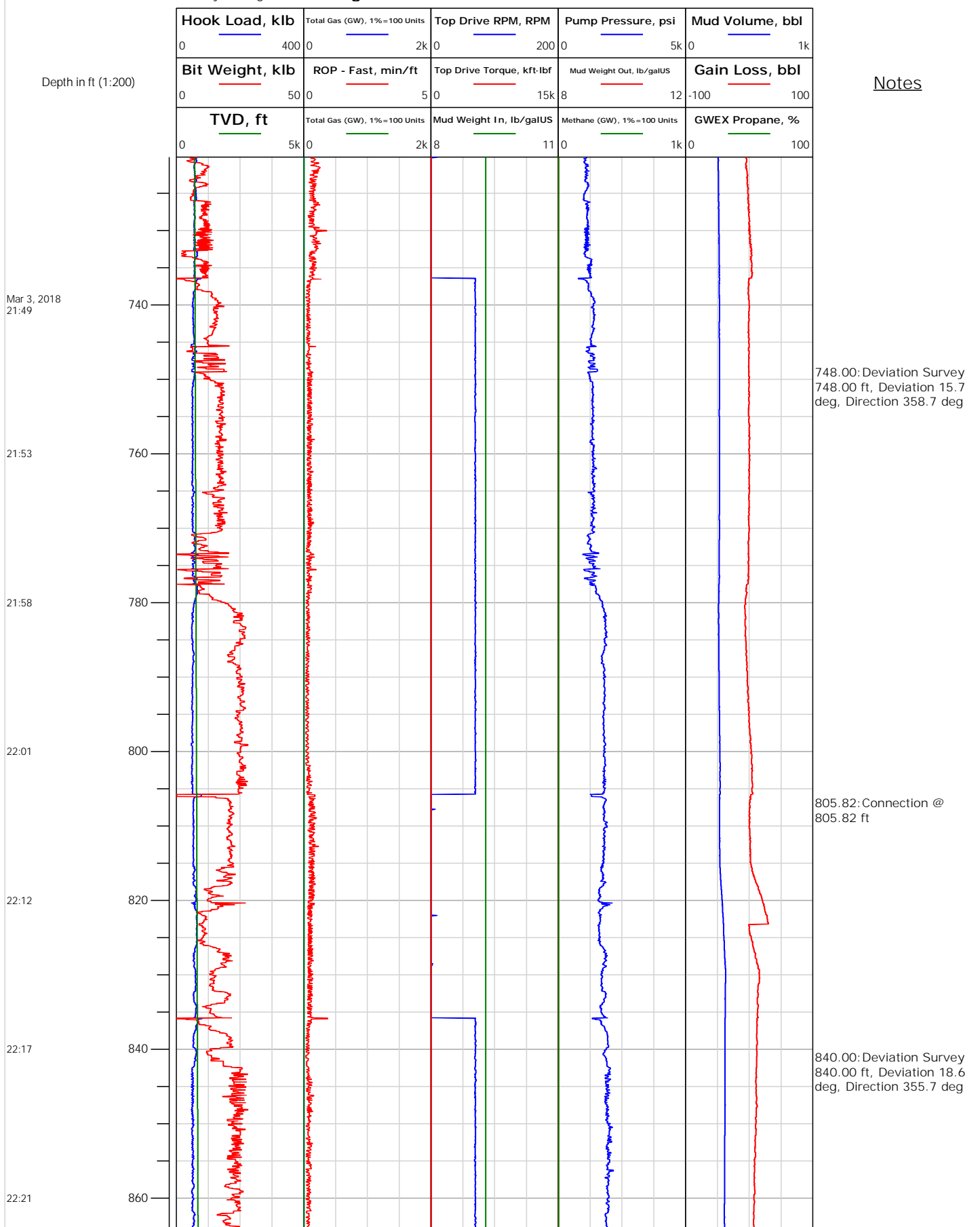
Electronic Drilling Recorder

Operator: Laramie Energy
Contractor: Helmerich & Payne Drlg Co

Well Name: Gunderson 0994-13-06W
Rig: 522

Location:

Notes





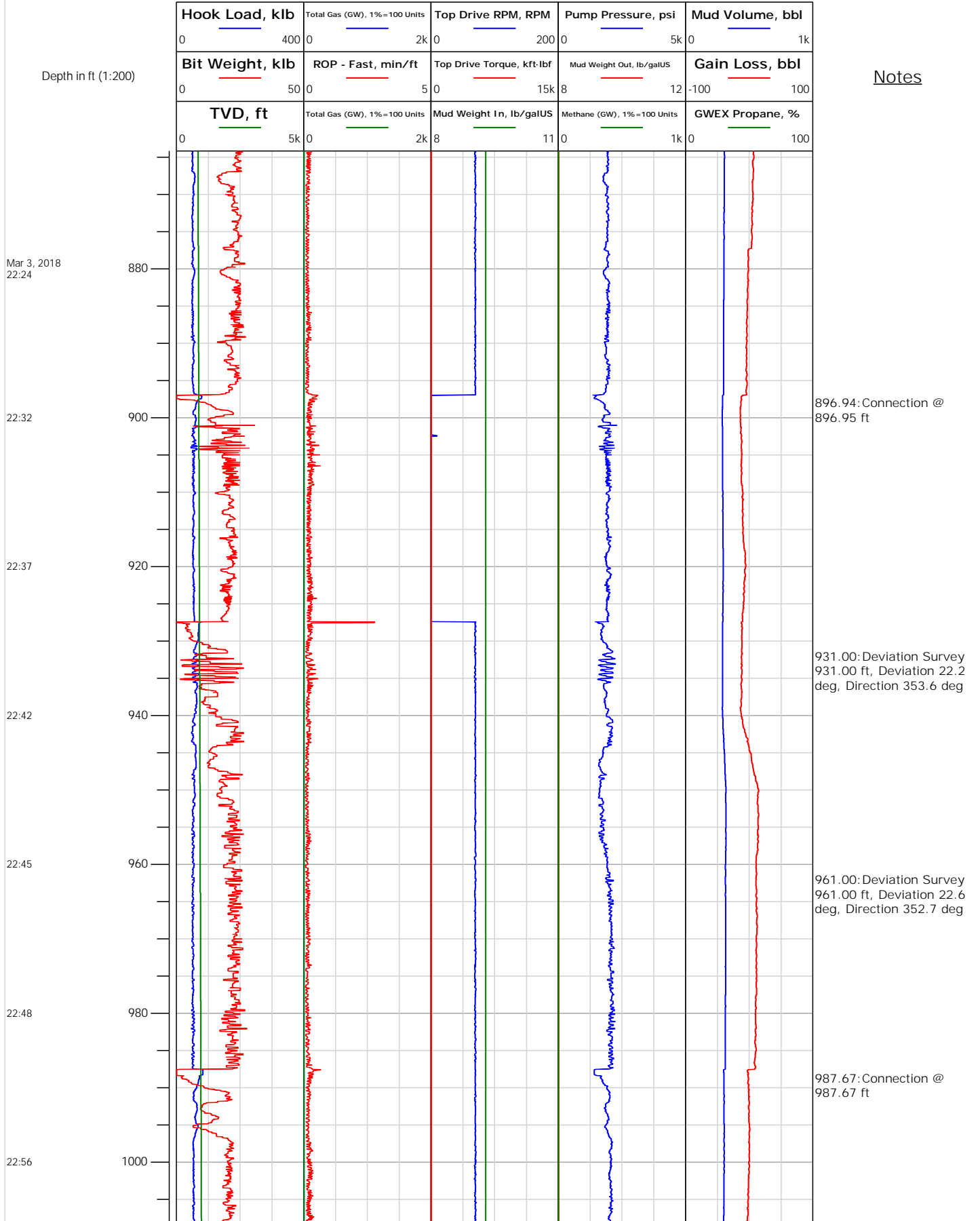
Electronic Drilling Recorder

Operator: Laramie Energy
Contractor: Helmerich & Payne Drlg Co

Well Name: Gunderson 0994-13-06W
Rig: 522

Location:

Notes





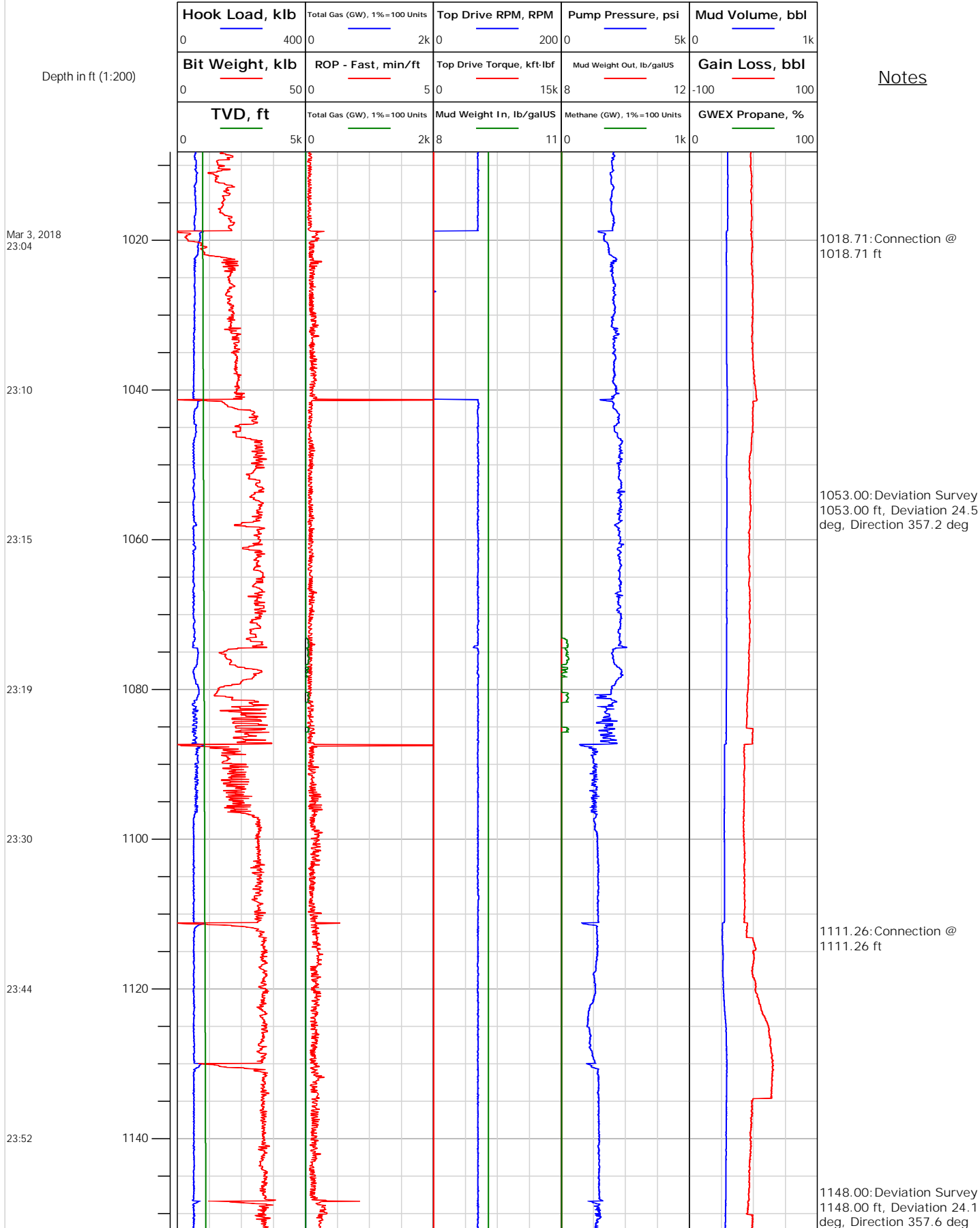
Electronic Drilling Recorder

Operator: Laramie Energy
Contractor: Helmerich & Payne Drlg Co

Well Name: Gunderson 0994-13-06W
Rig: 522

Location:

Notes





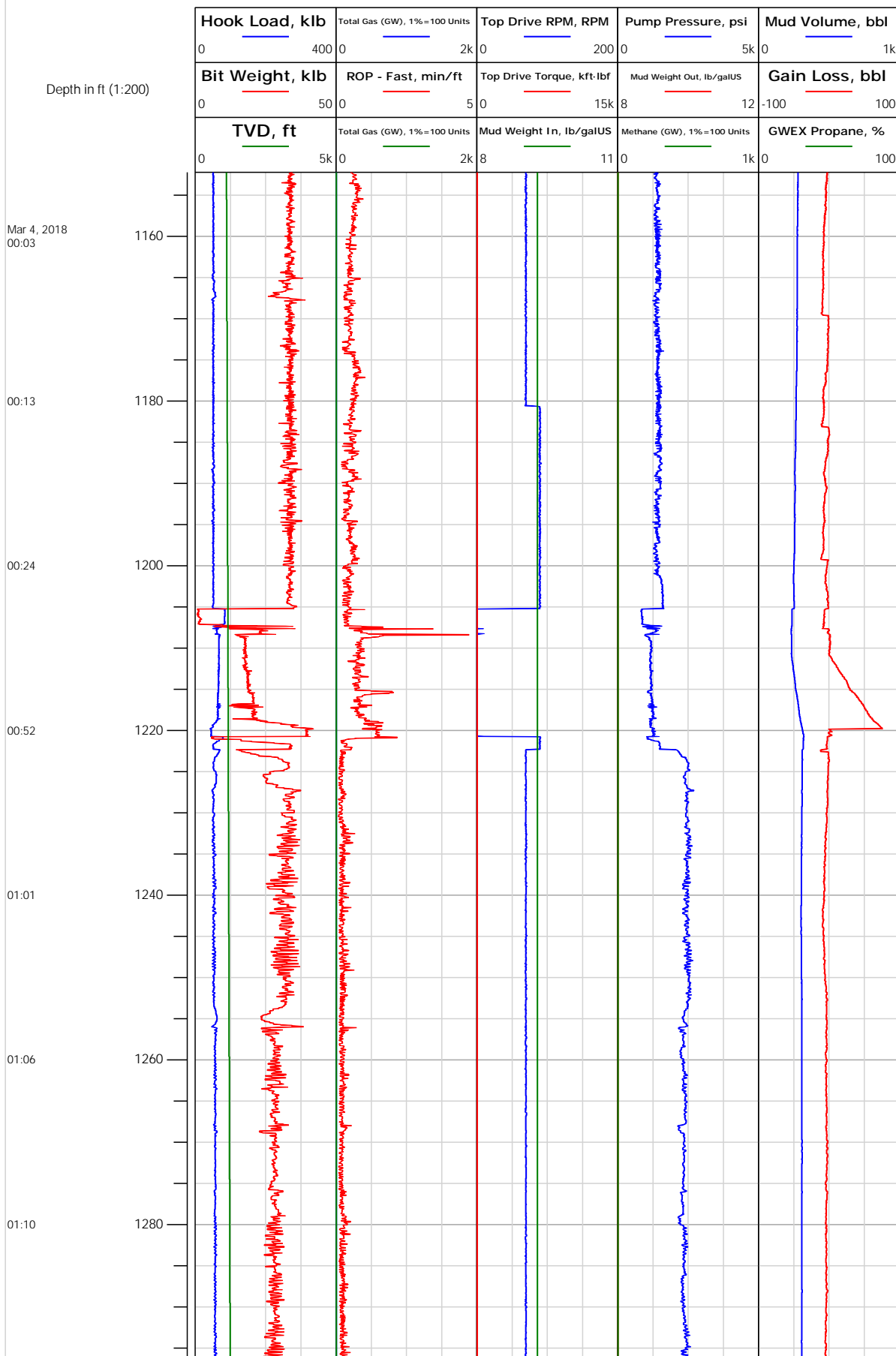
Electronic Drilling Recorder

Operator: Laramie Energy
Contractor: Helmerich & Payne Drlg Co

Well Name: Gunderson 0994-13-06W
Rig: 522

Location:

Notes





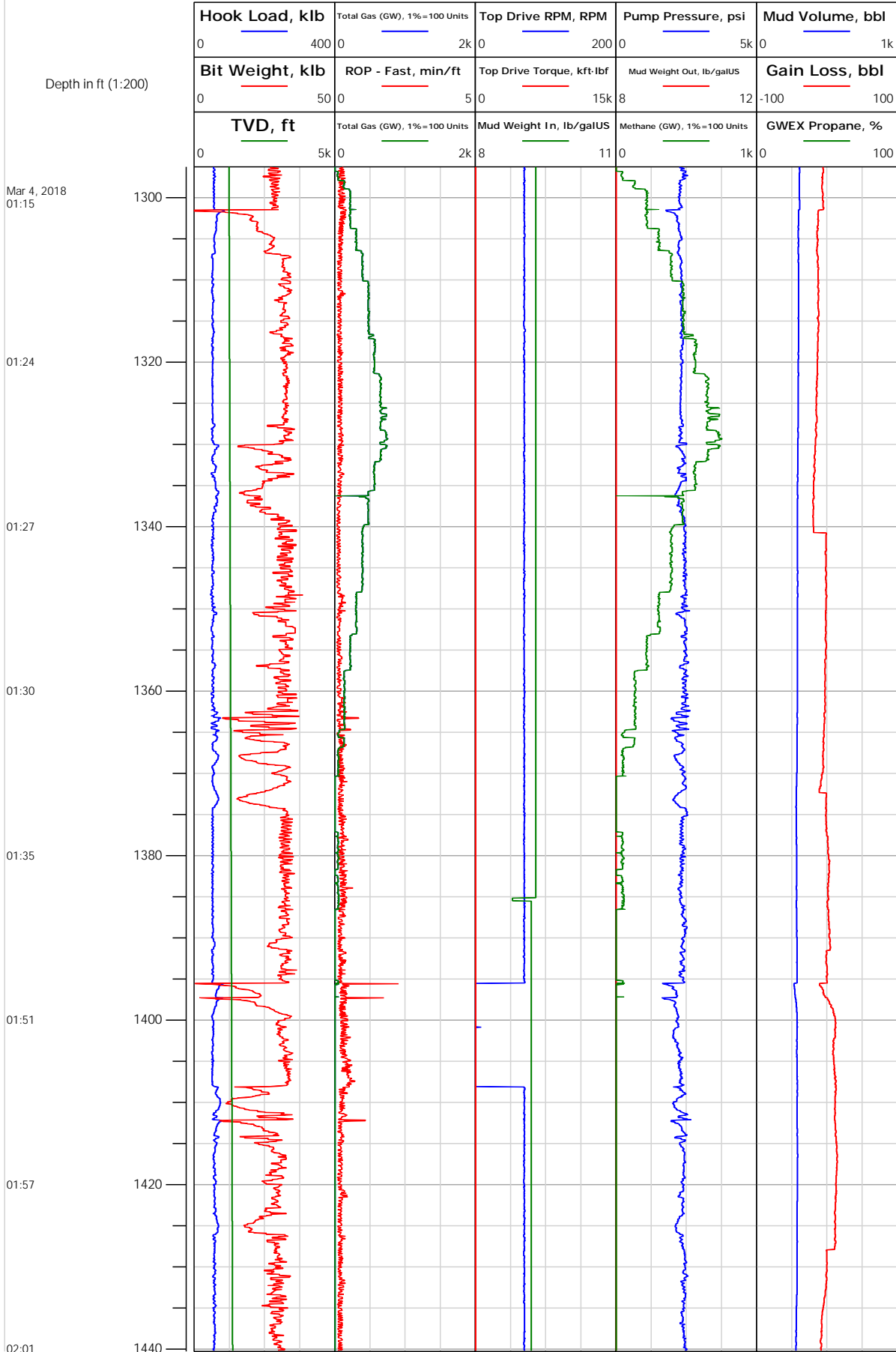
Electronic Drilling Recorder

Operator: Laramie Energy
Contractor: Helmerich & Payne Drlg Co

Well Name: Gunderson 0994-13-06W
Rig: 522

Location:

Notes





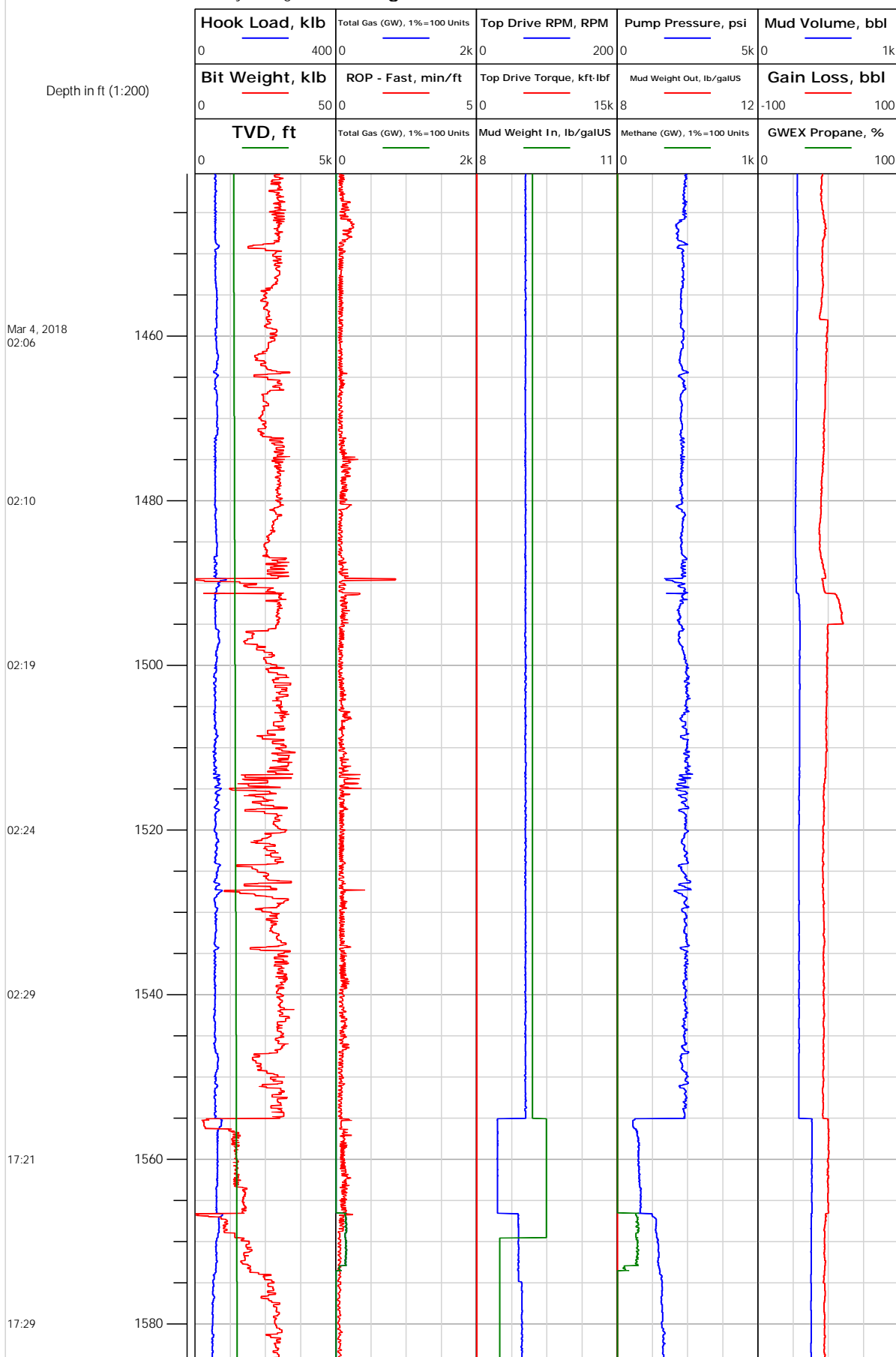
Electronic Drilling Recorder

Operator: Laramie Energy
Contractor: Helmerich & Payne Drlg Co

Well Name: Gunderson 0994-13-06W
Rig: 522

Location:

Notes





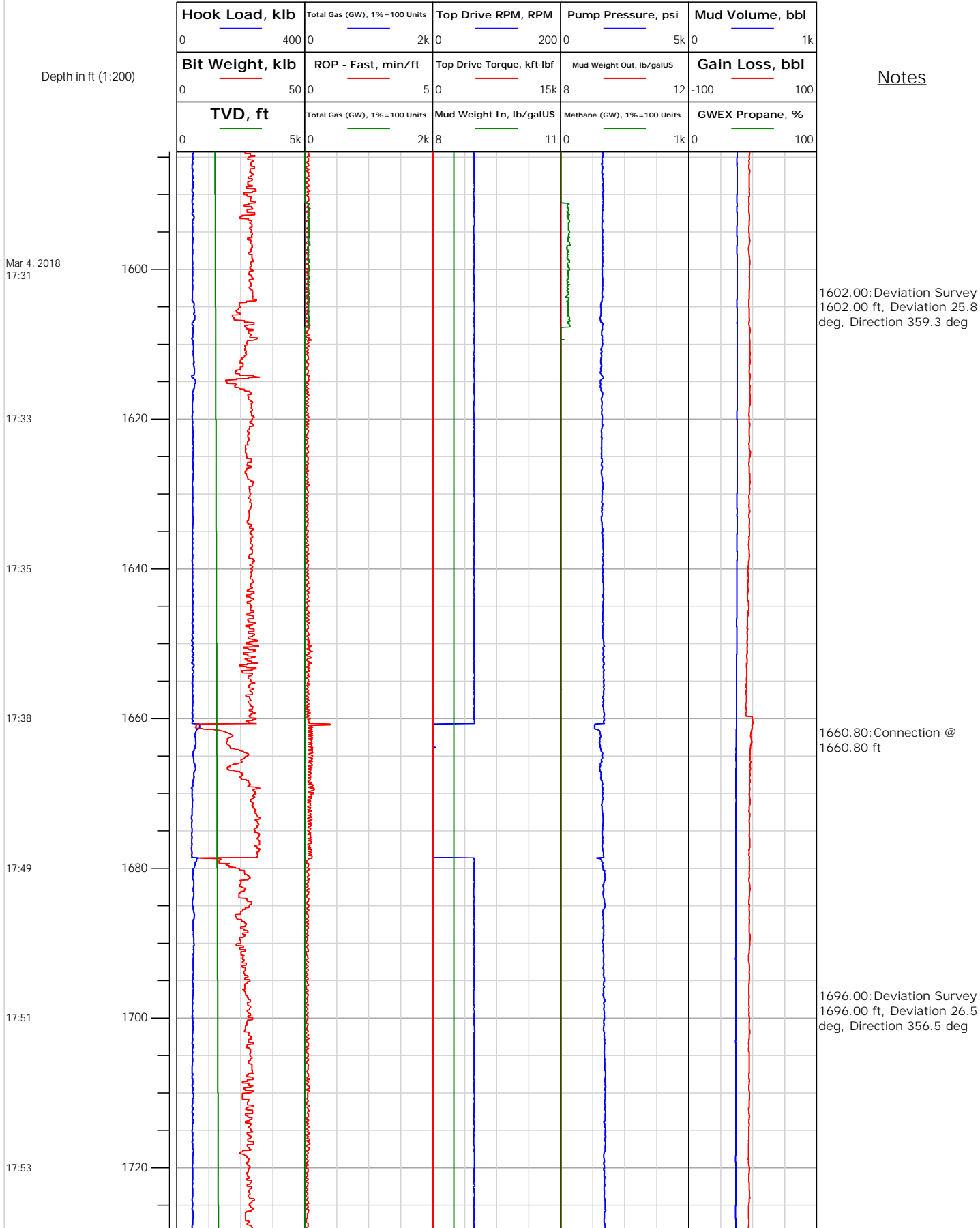
Electronic Drilling Recorder

Operator: Laramie Energy
Contractor: Helmerich & Payne Drlg Co

Well Name: Gunderson 0994-13-06W
Rig: 522

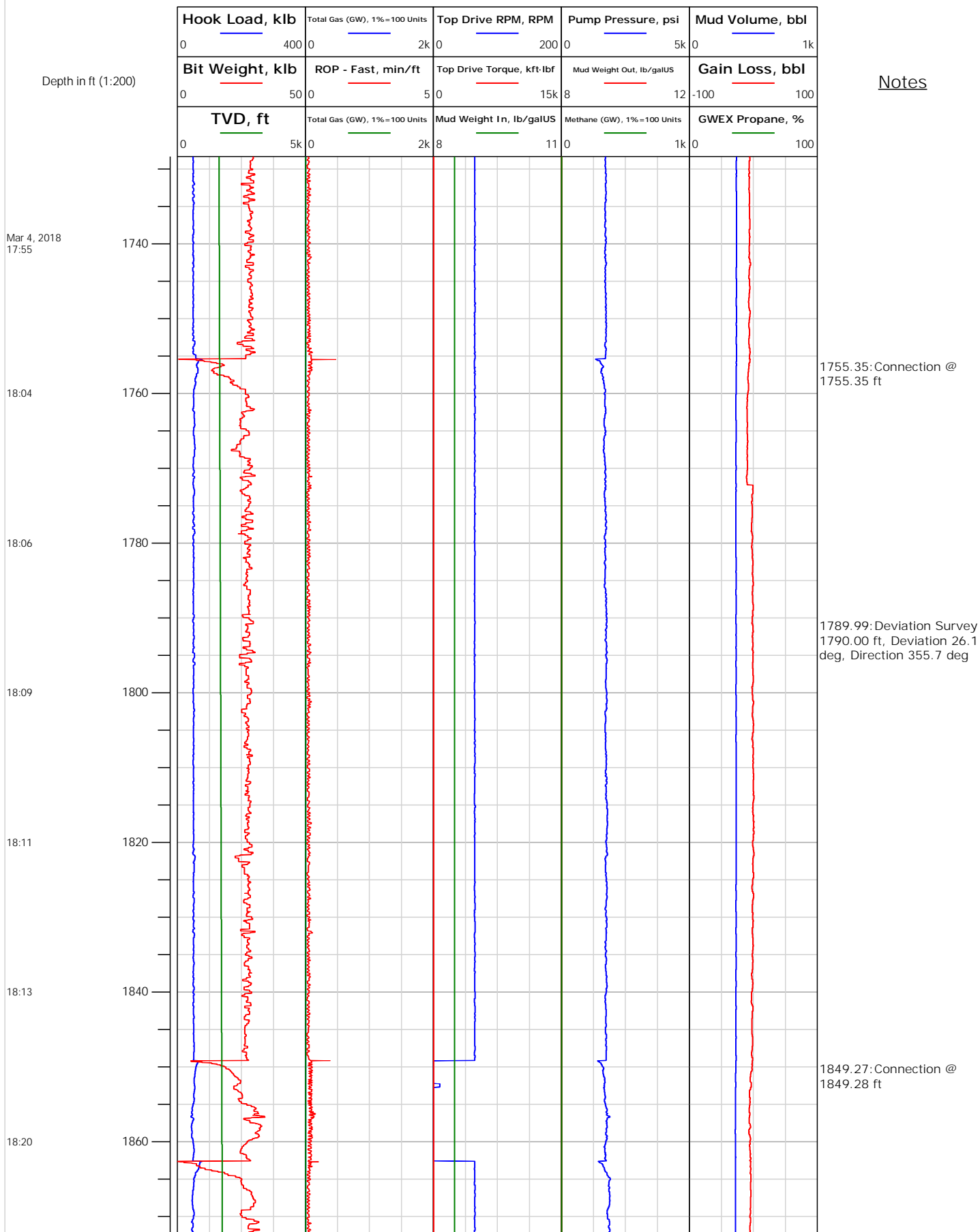
Location:

Notes



Location:

Electronic Drilling Recorder






Electronic Drilling Recorder

Operator: Laramie Energy
Contractor: Helmerich & Payne Drlg Co

Well Name: Gunderson 0994-13-06W
Rig: 522

Location:

Notes



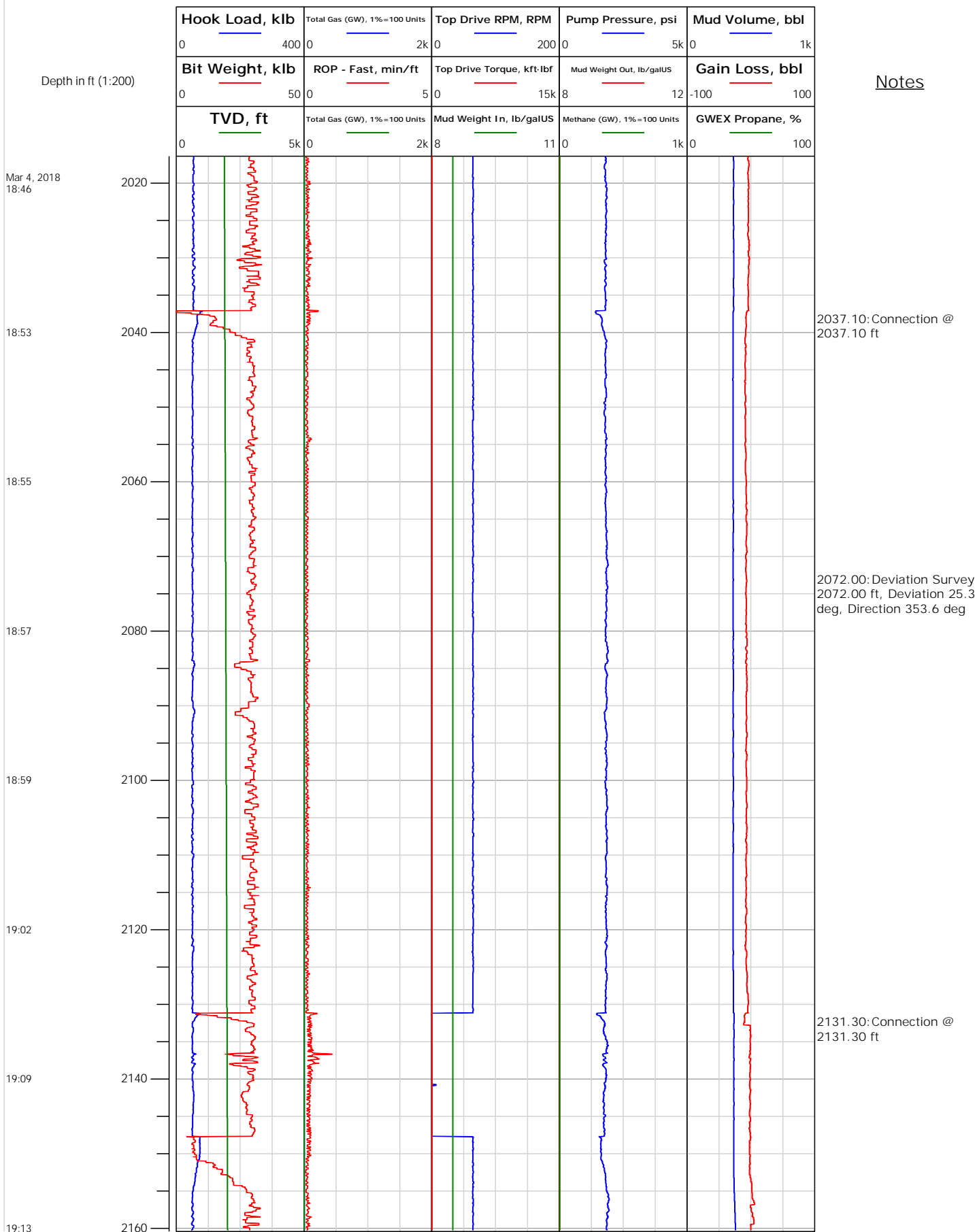


Electronic Drilling Recorder

Operator: Laramie Energy
Contractor: Helmerich & Payne Drlg Co

Well Name: Gunderson 0994-13-06W
Rig: 522

Location:





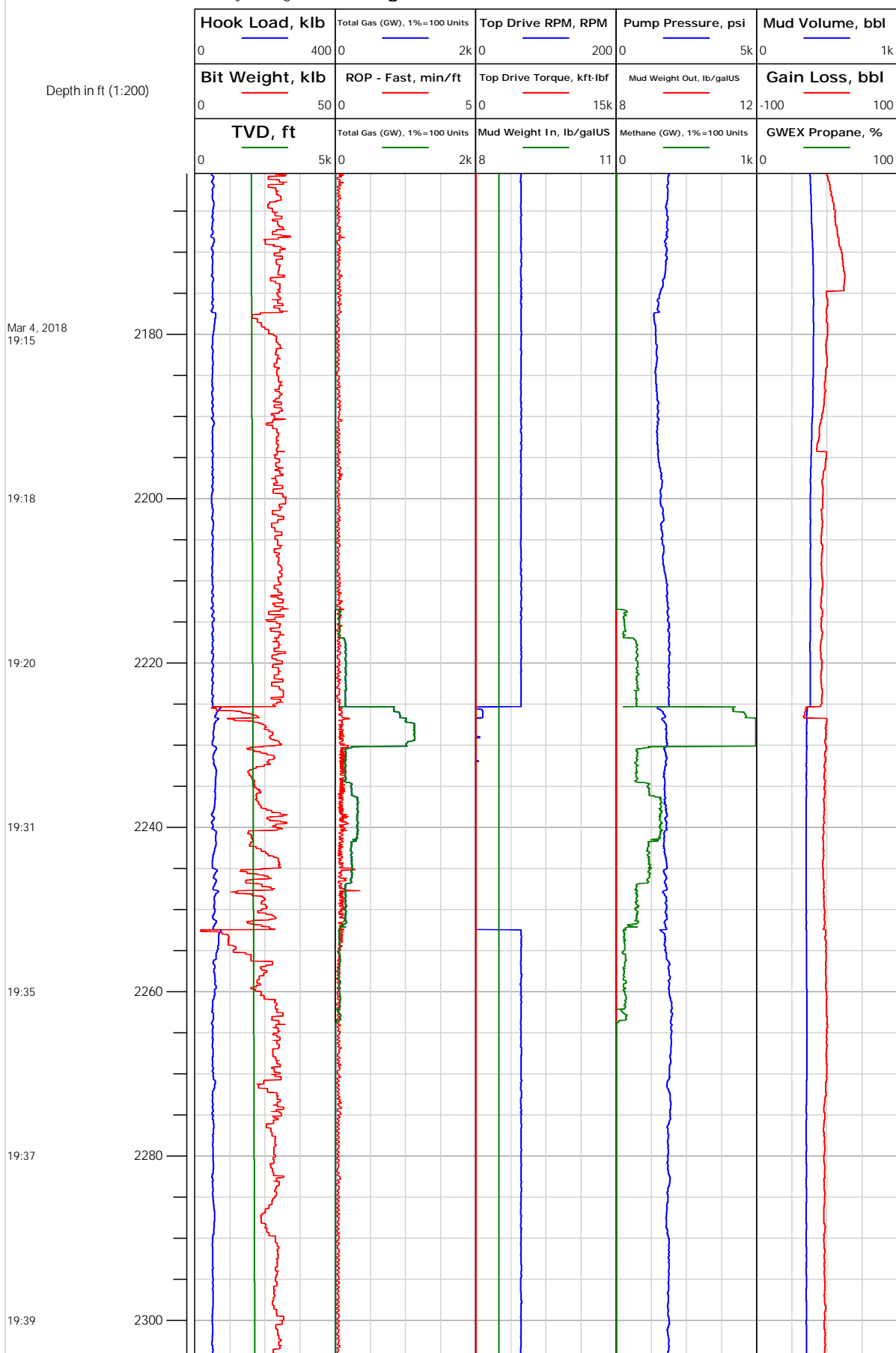
Electronic Drilling Recorder

Operator: Laramie Energy
Contractor: Helmerich & Payne Drlg Co

Well Name: Gunderson 0994-13-06W
Rig: 522

Location:

Notes





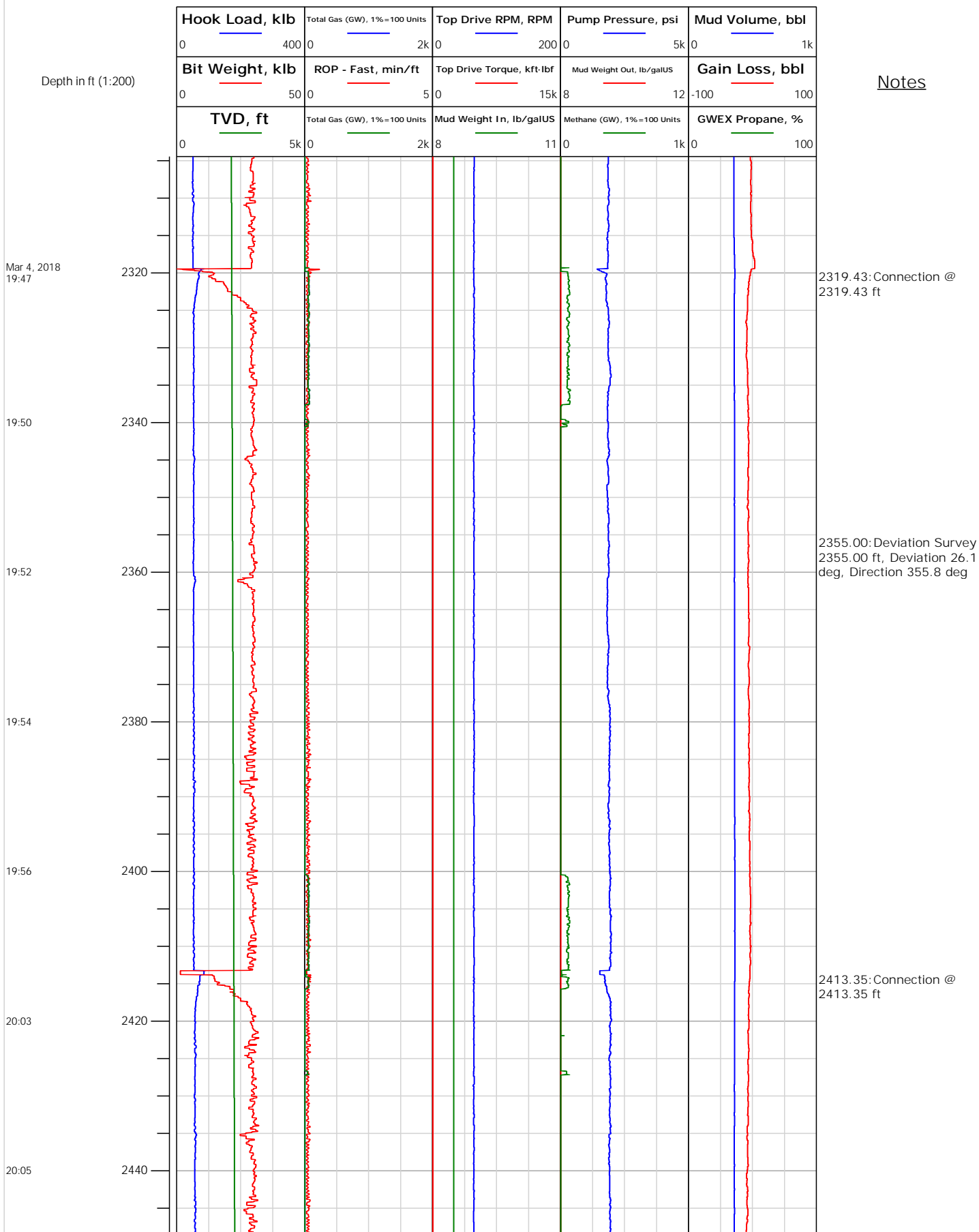
Electronic Drilling Recorder

Operator: Laramie Energy
Contractor: Helmerich & Payne Drlg Co

Well Name: Gunderson 0994-13-06W
Rig: 522

Location:

Notes





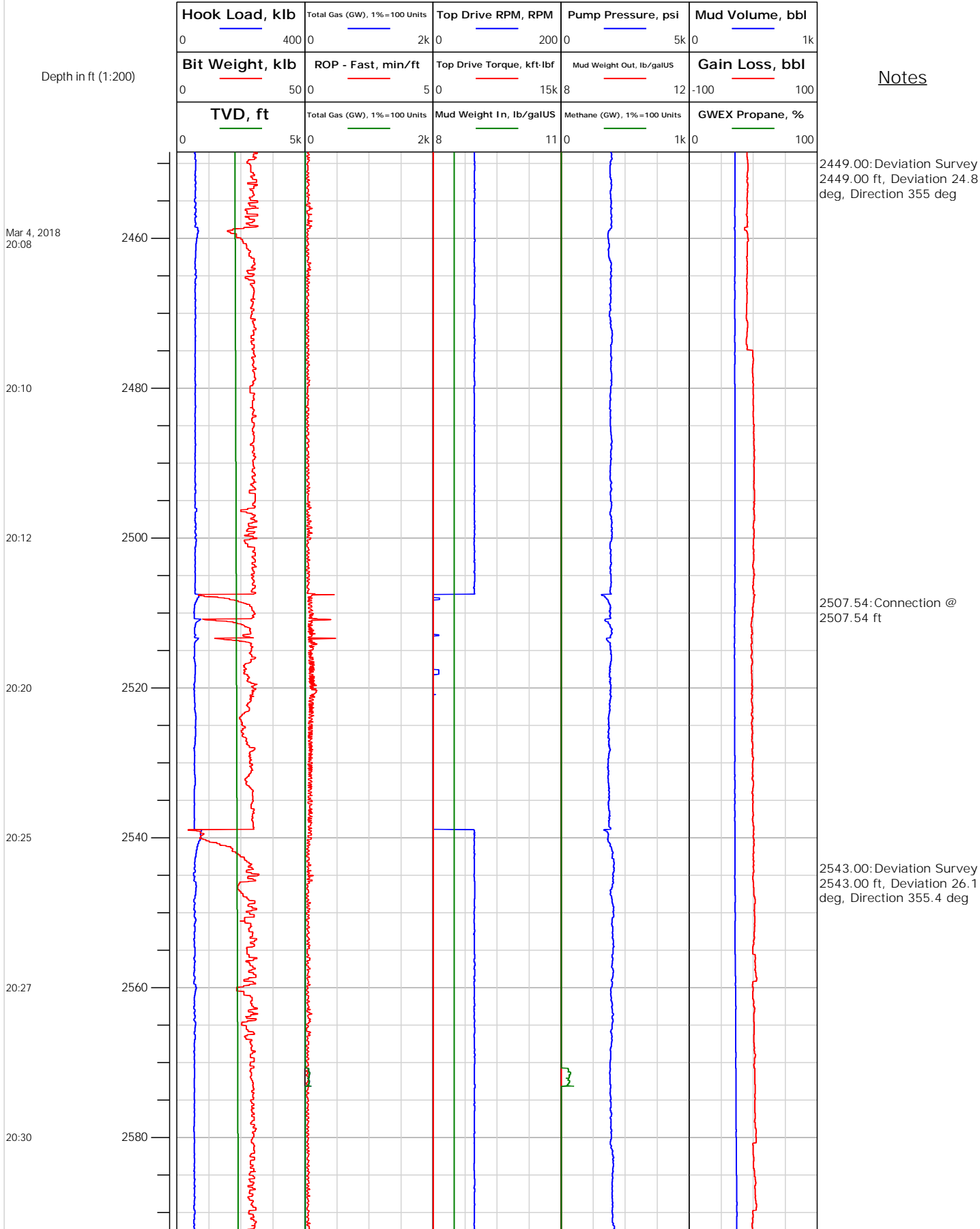
Electronic Drilling Recorder

Operator: Laramie Energy
Contractor: Helmerich & Payne Drlg Co

Well Name: Gunderson 0994-13-06W
Rig: 522

Location:

Notes





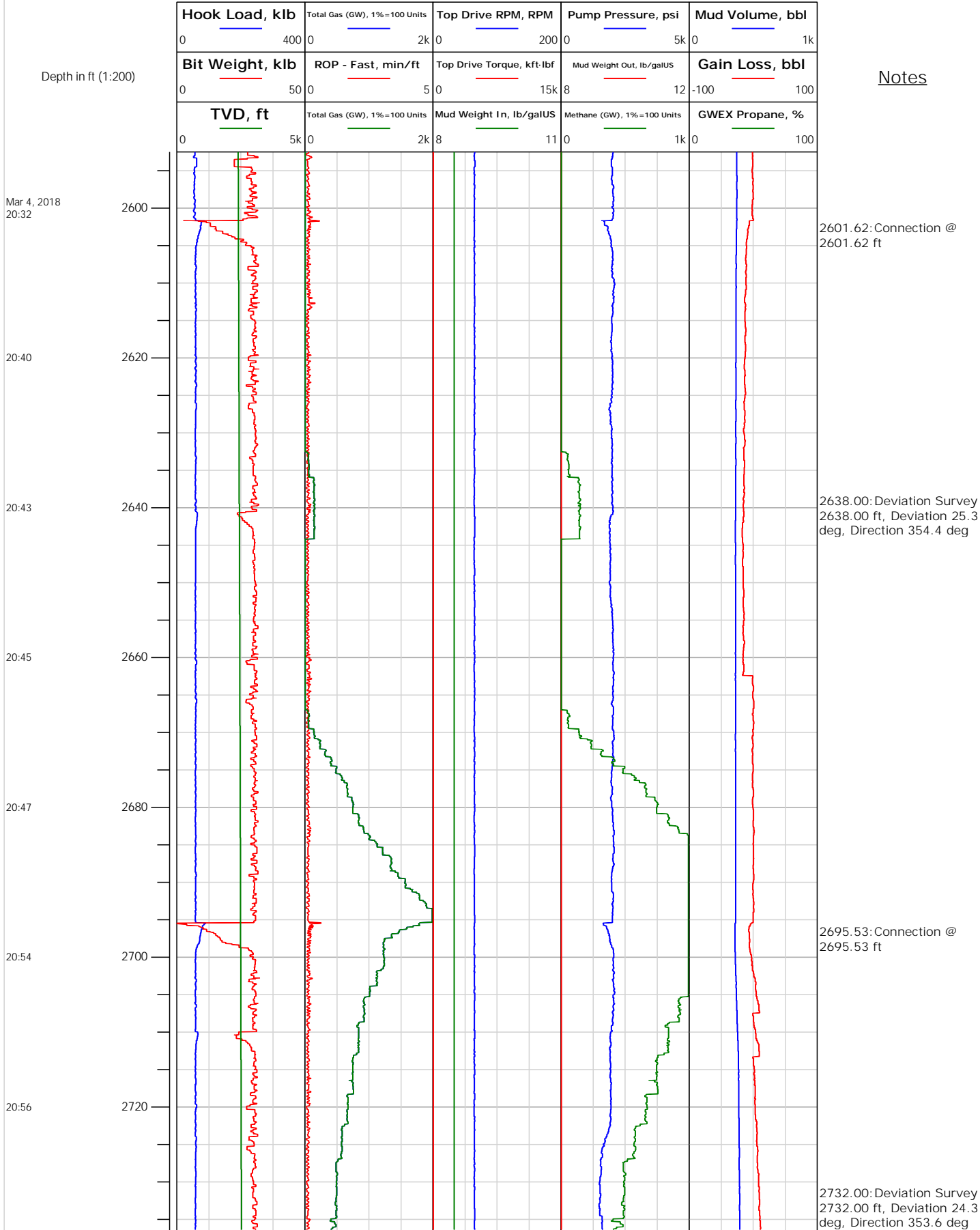
Electronic Drilling Recorder

Operator: Laramie Energy
Contractor: Helmerich & Payne Drlg Co

Well Name: Gunderson 0994-13-06W
Rig: 522

Location:

Notes





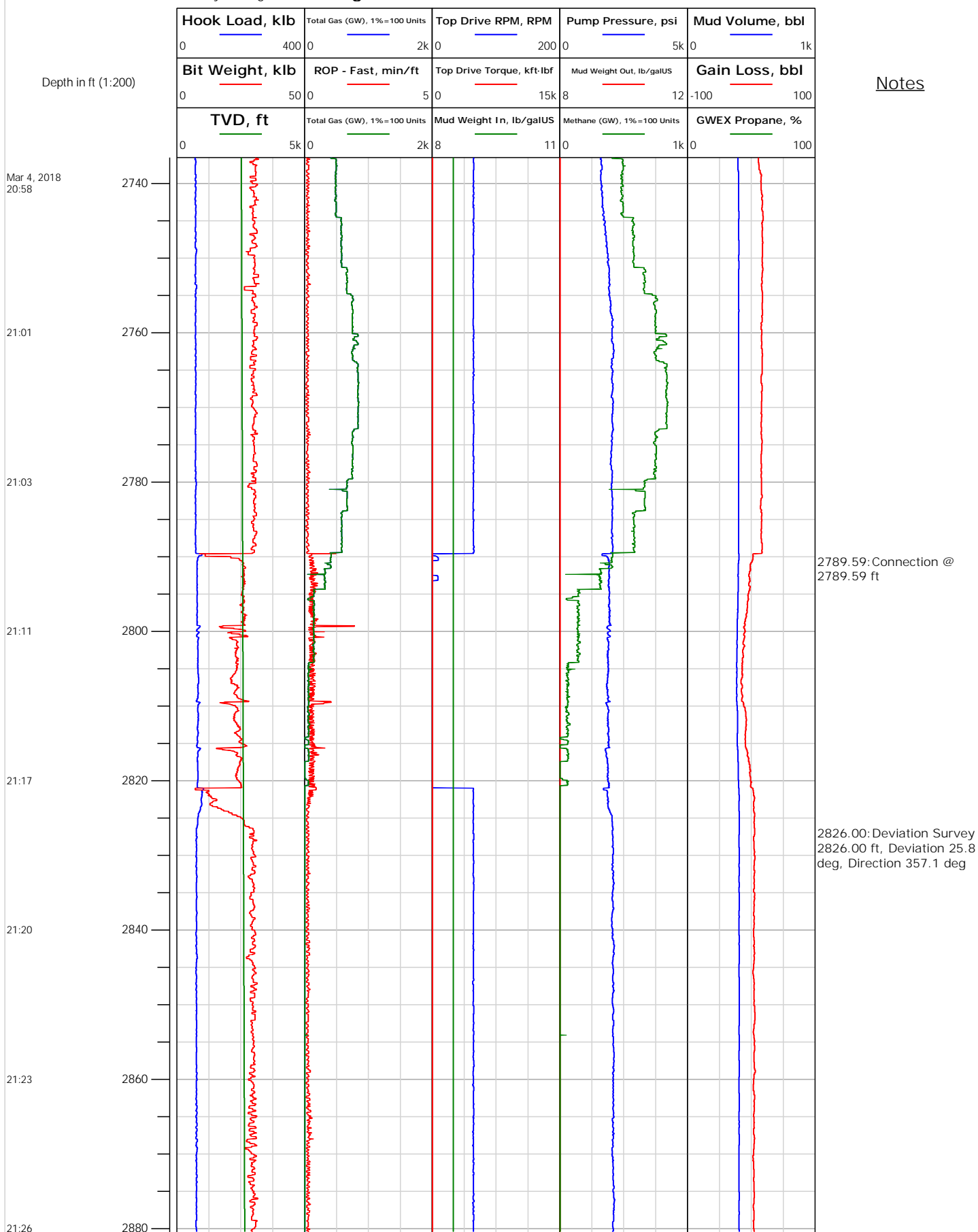
Electronic Drilling Recorder

Operator: Laramie Energy
Contractor: Helmerich & Payne Drlg Co

Well Name: Gunderson 0994-13-06W
Rig: 522

Location:

Notes





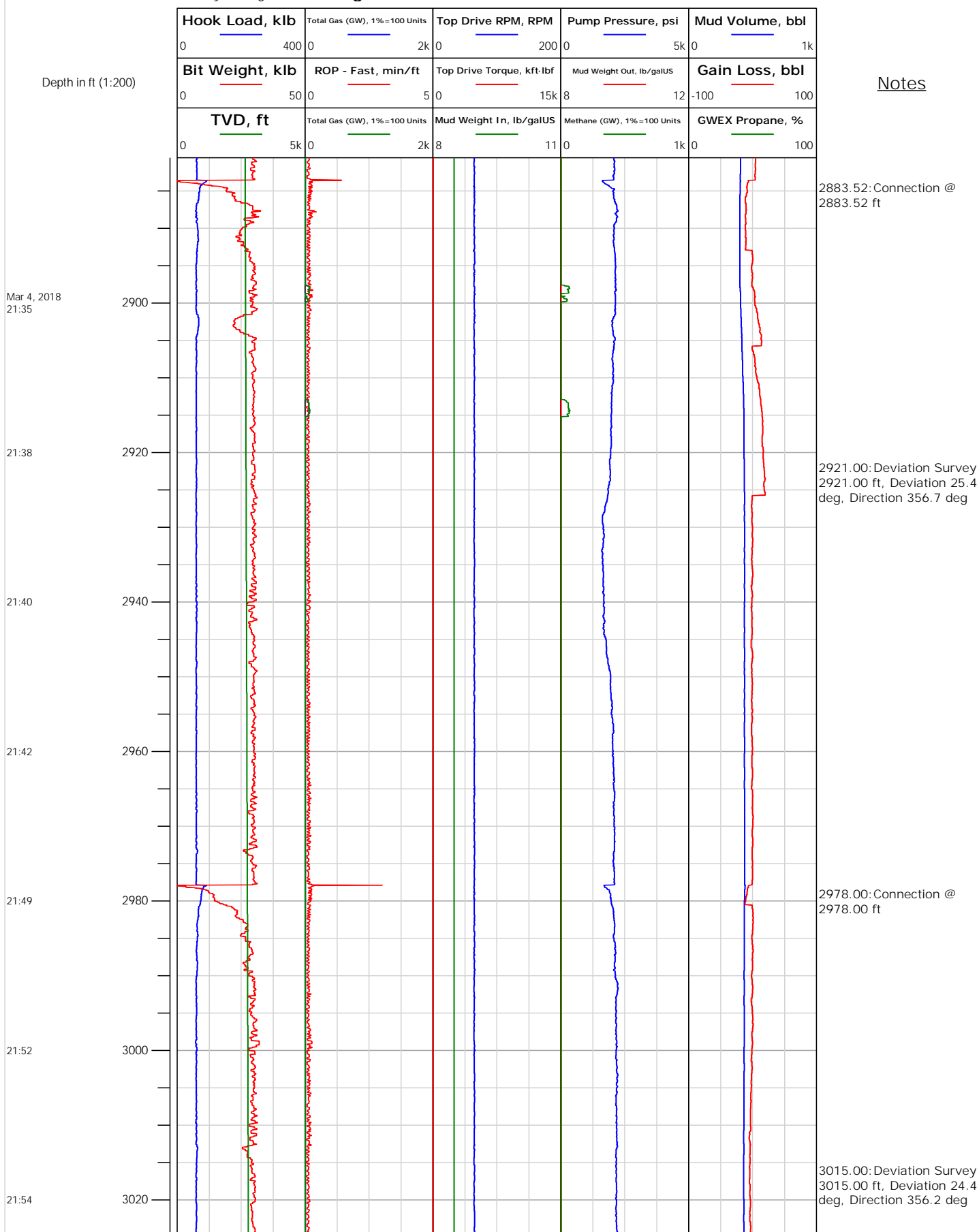
Electronic Drilling Recorder

Operator: Laramie Energy
Contractor: Helmerich & Payne Drlg Co

Well Name: Gunderson 0994-13-06W
Rig: 522

Location:

Notes





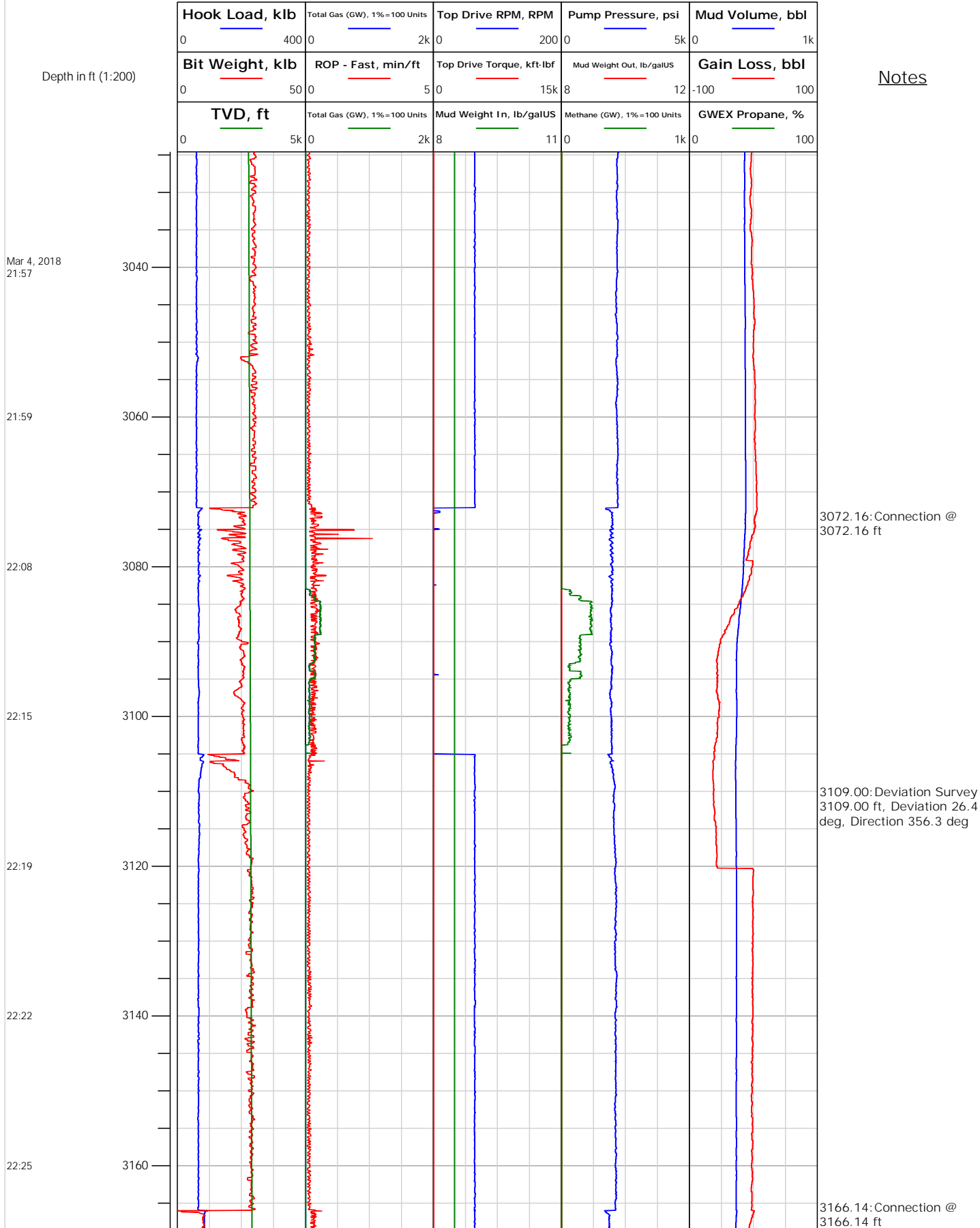
Electronic Drilling Recorder

Operator: Laramie Energy
Contractor: Helmerich & Payne Drlg Co

Well Name: Gunderson 0994-13-06W
Rig: 522

Location:

Notes





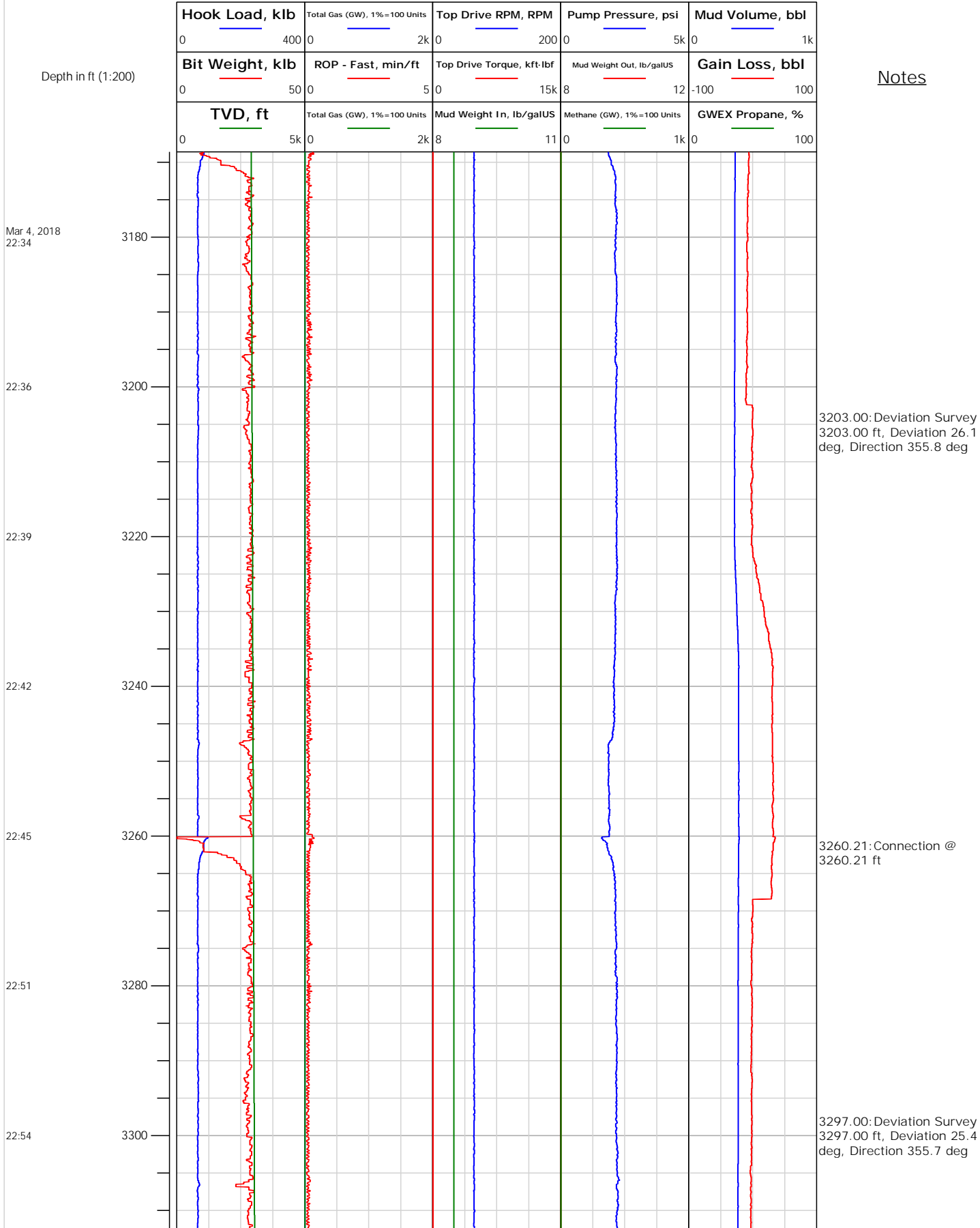
Electronic Drilling Recorder

Operator: Laramie Energy
Contractor: Helmerich & Payne Drlg Co

Well Name: Gunderson 0994-13-06W
Rig: 522

Location:

Notes





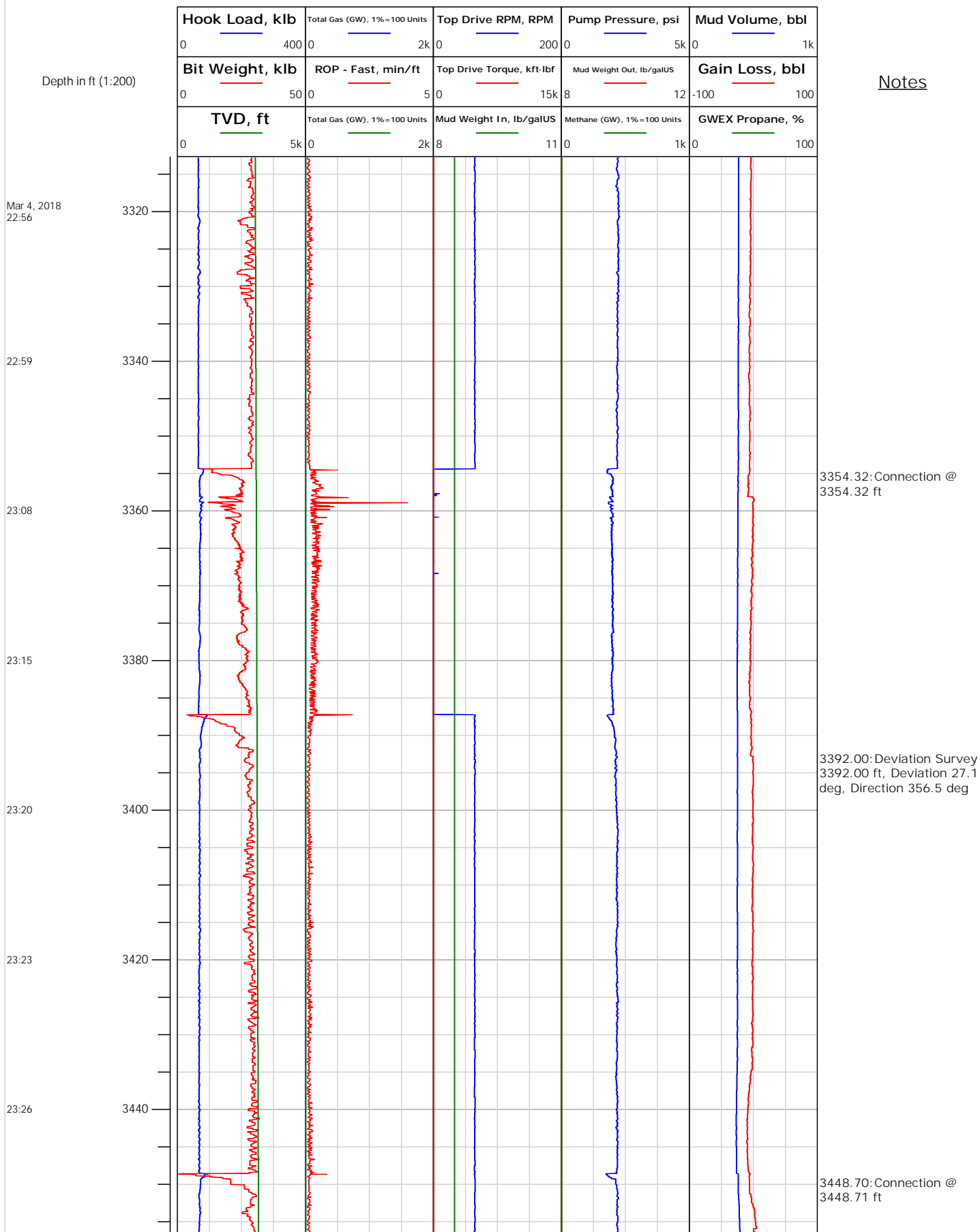
Electronic Drilling Recorder

Operator: Laramie Energy
Contractor: Helmerich & Payne Drlg Co

Well Name: Gunderson 0994-13-06W
Rig: 522

Location:

Notes






Electronic Drilling Recorder

Operator: Laramie Energy
Contractor: Helmerich & Payne Drlg Co

Well Name: Gunderson 0994-13-06W
Rig: 522

Location:

Notes





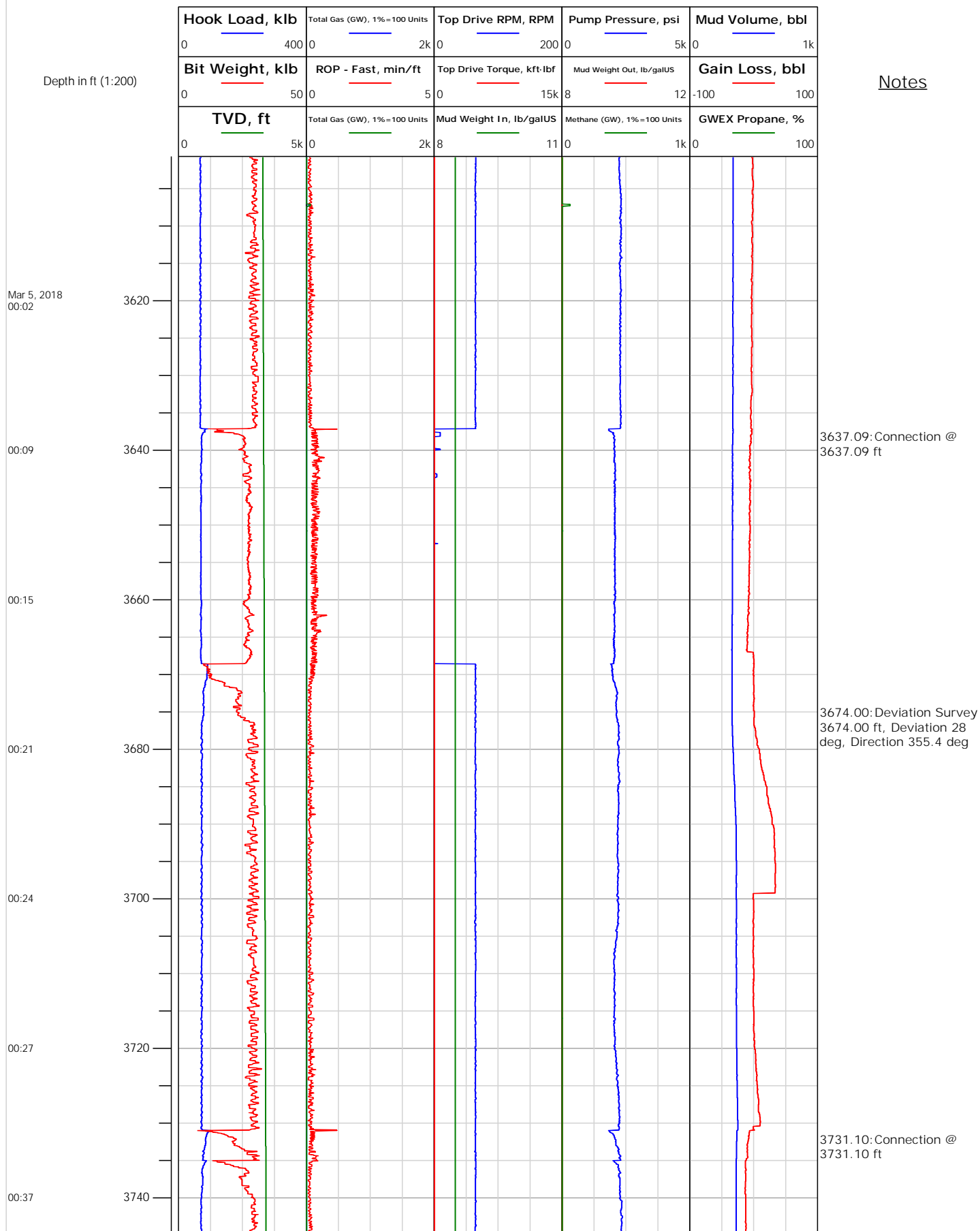
Electronic Drilling Recorder

Operator: Laramie Energy
Contractor: Helmerich & Payne Drlg Co

Well Name: Gunderson 0994-13-06W
Rig: 522

Location:

Notes





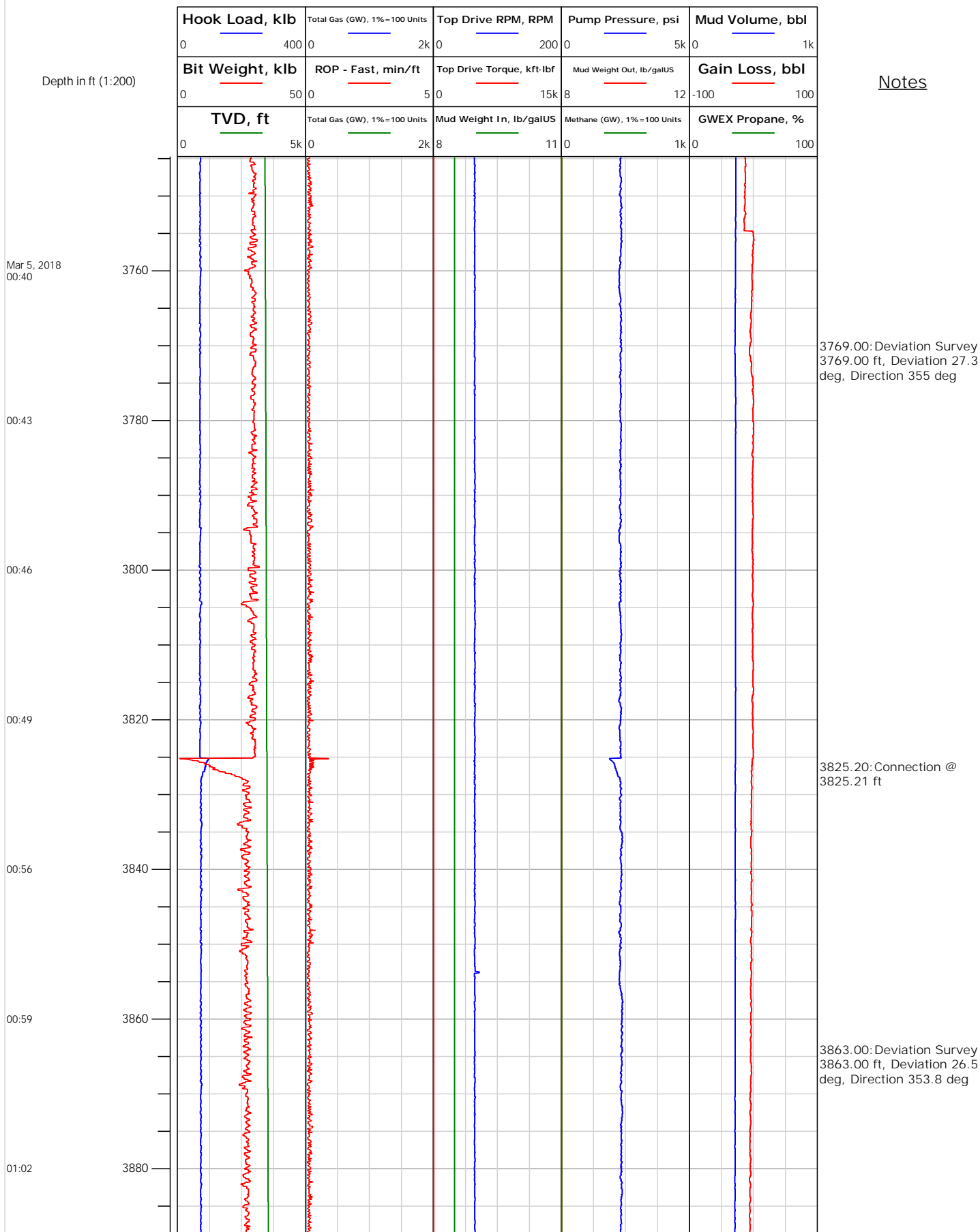
Electronic Drilling Recorder

Operator: Laramie Energy
Contractor: Helmerich & Payne Drlg Co

Well Name: Gunderson 0994-13-06W
Rig: 522

Location:

Notes





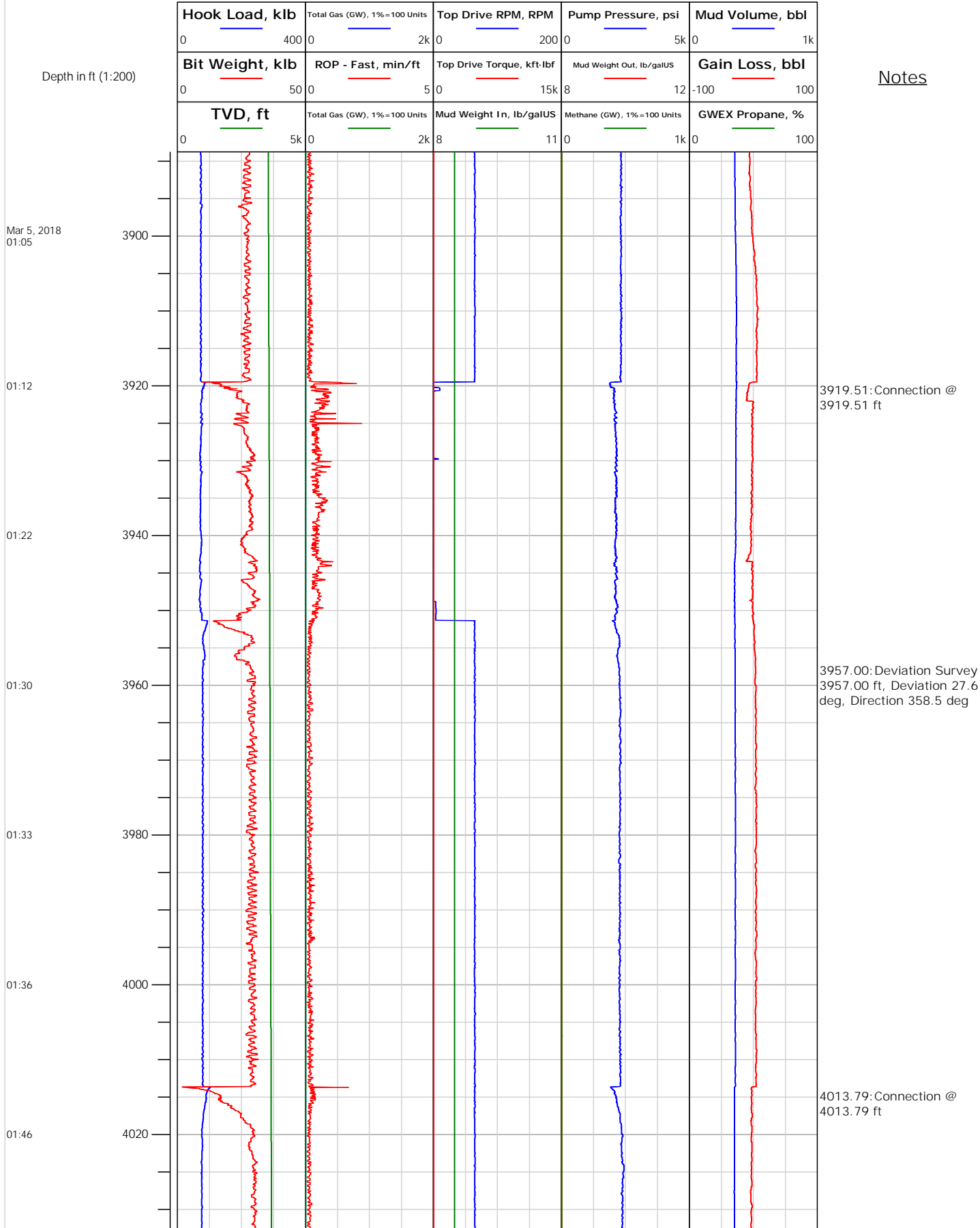
Electronic Drilling Recorder

Operator: Laramie Energy
Contractor: Helmerich & Payne Drlg Co

Well Name: Gunderson 0994-13-06W
Rig: 522

Location:

Notes





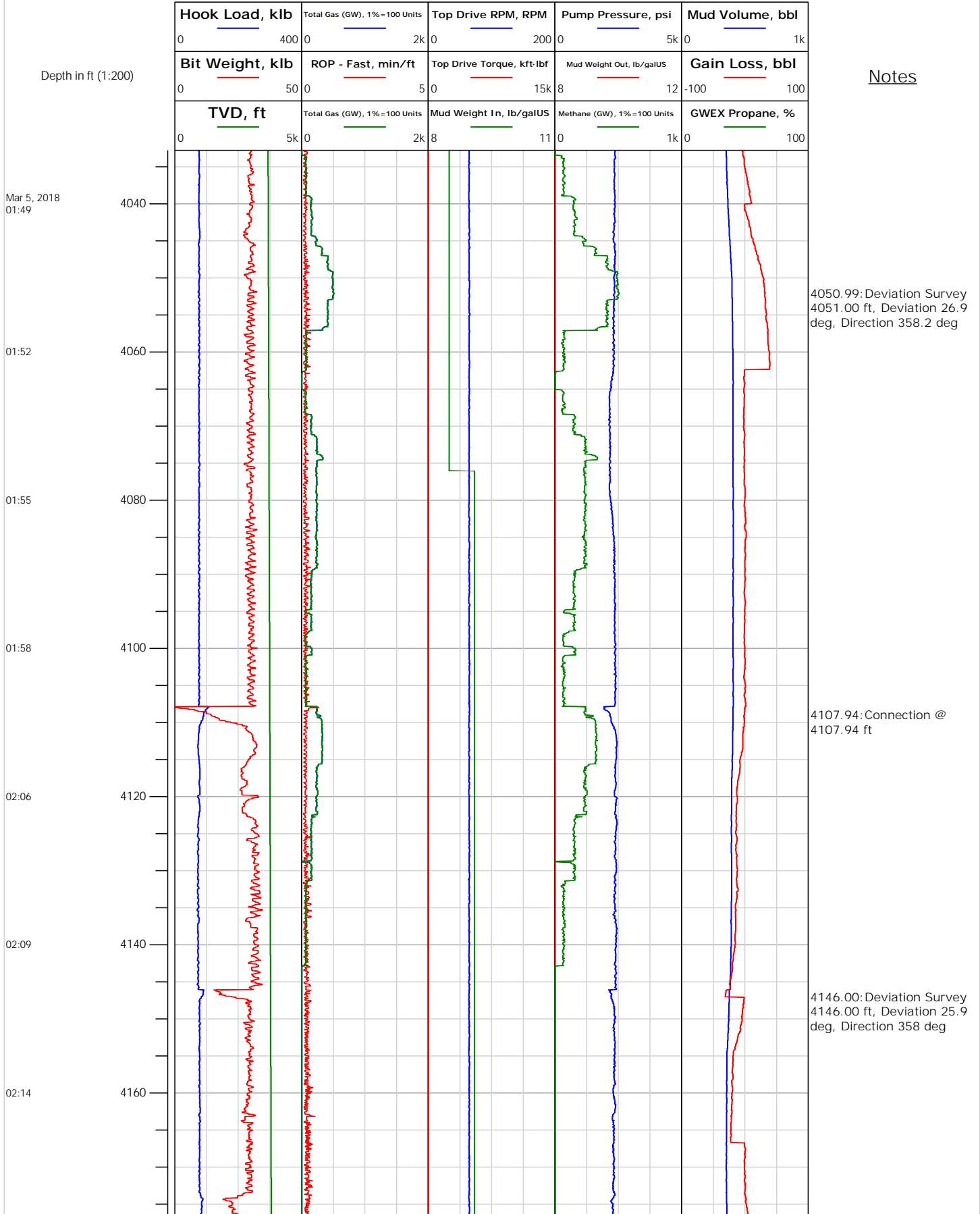
Electronic Drilling Recorder

Operator: Laramie Energy
Contractor: Helmerich & Payne Drlg Co

Well Name: Gunderson 0994-13-06W
Rig: 522

Location:

Notes





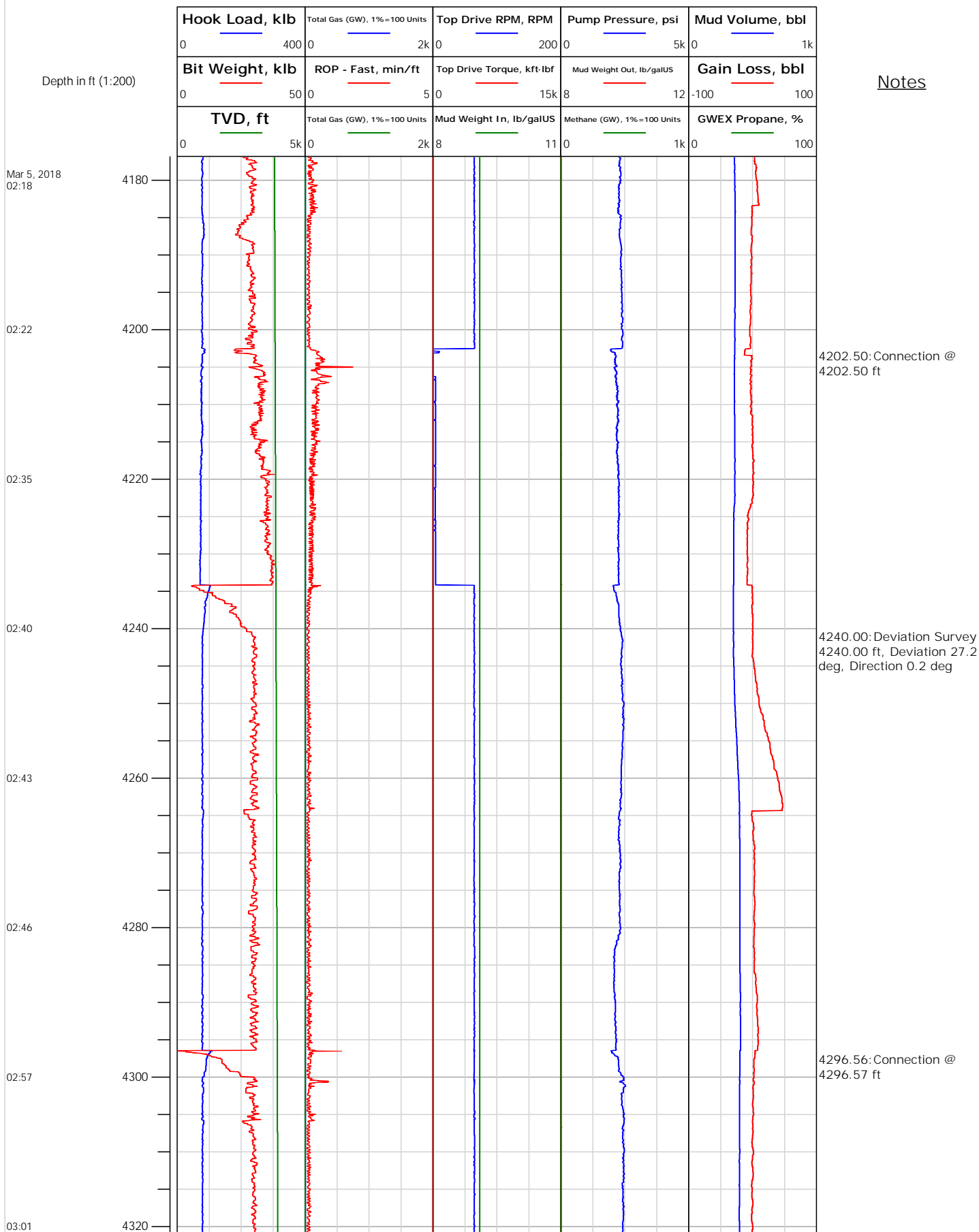
Electronic Drilling Recorder

Operator: Laramie Energy
Contractor: Helmerich & Payne Drlg Co

Well Name: Gunderson 0994-13-06W
Rig: 522

Location:

Notes





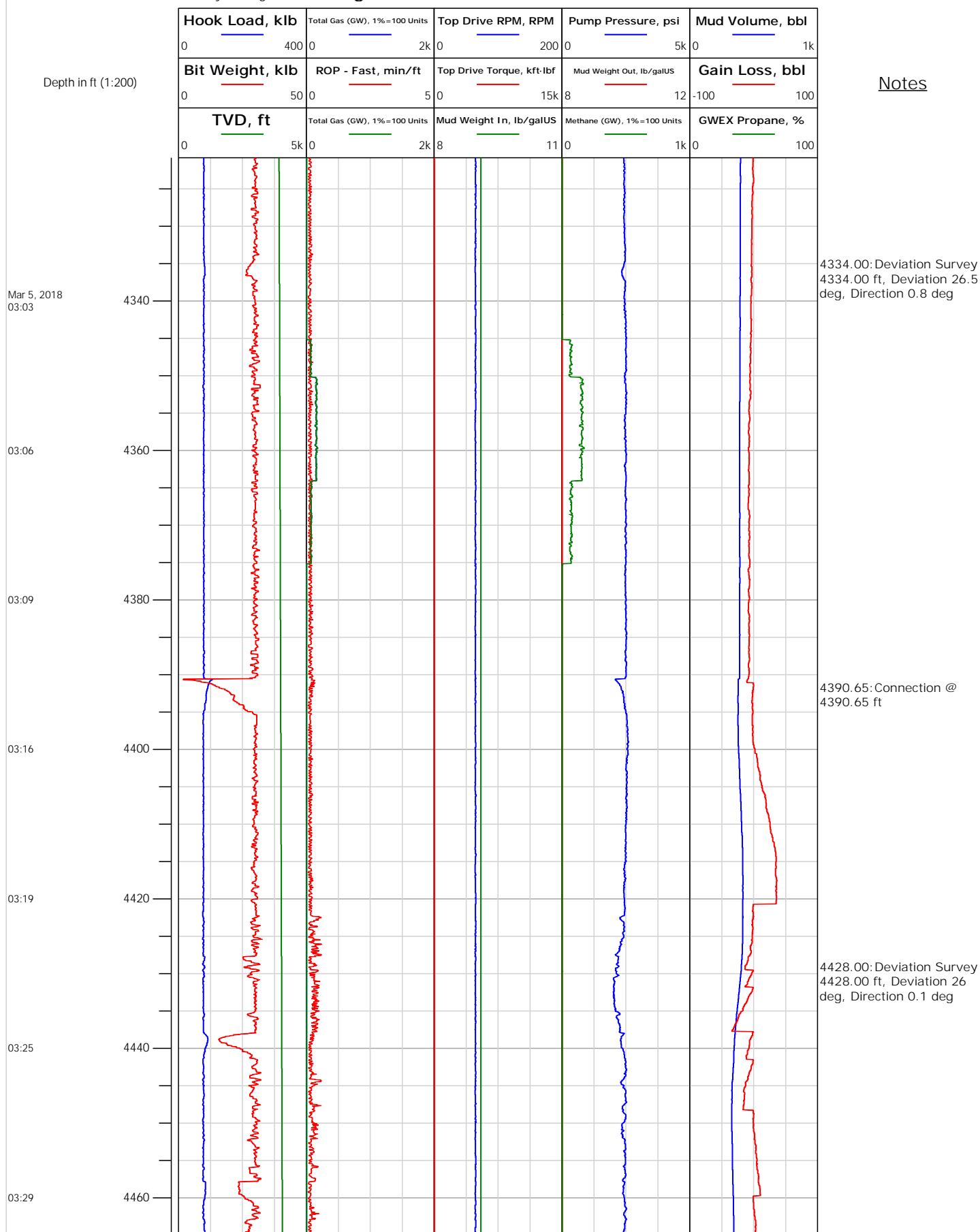
Electronic Drilling Recorder

Operator: Laramie Energy
Contractor: Helmerich & Payne Drlg Co

Well Name: Gunderson 0994-13-06W
Rig: 522

Location:

Notes





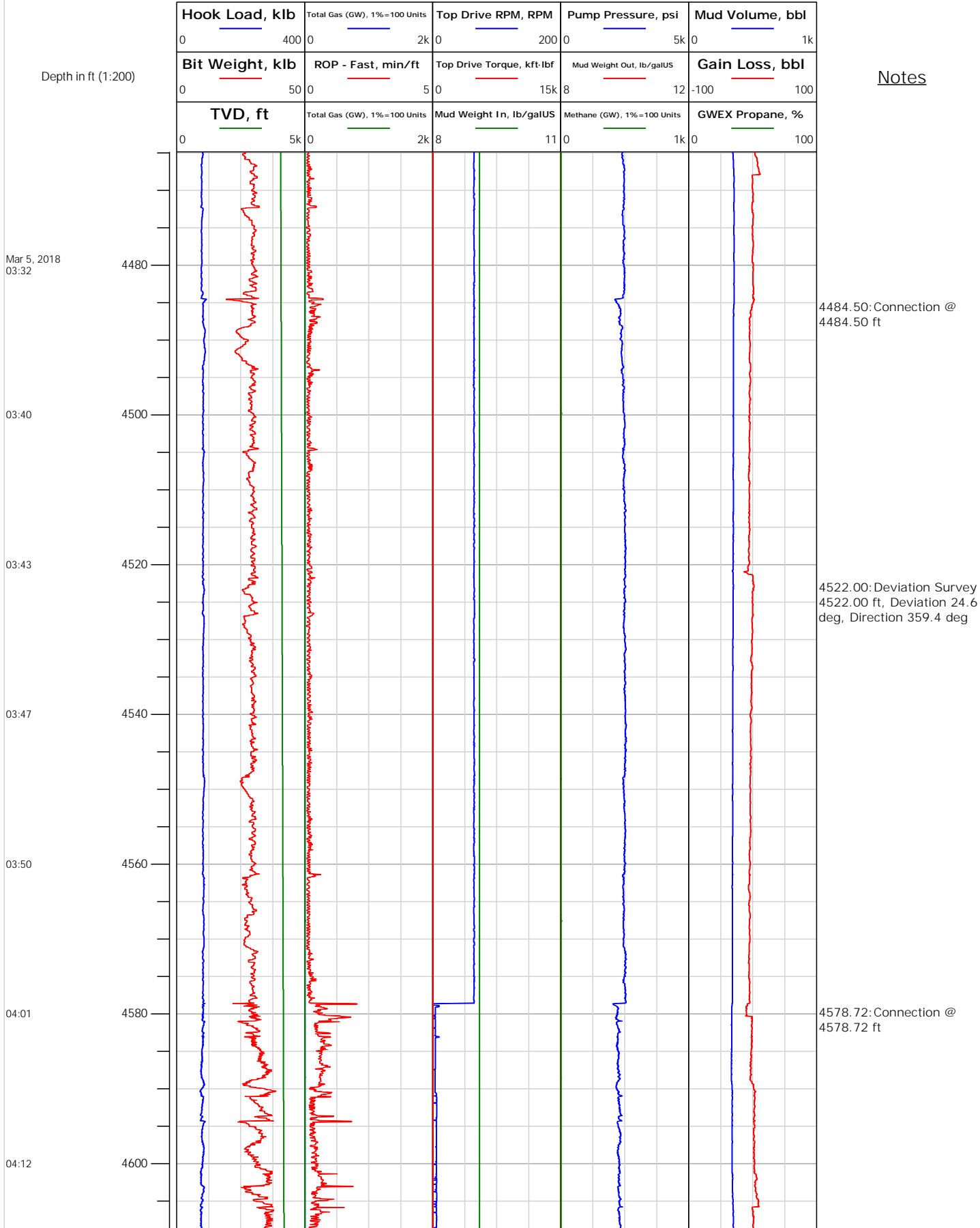
Electronic Drilling Recorder

Operator: Laramie Energy
Contractor: Helmerich & Payne Drlg Co

Well Name: Gunderson 0994-13-06W
Rig: 522

Location:

Notes





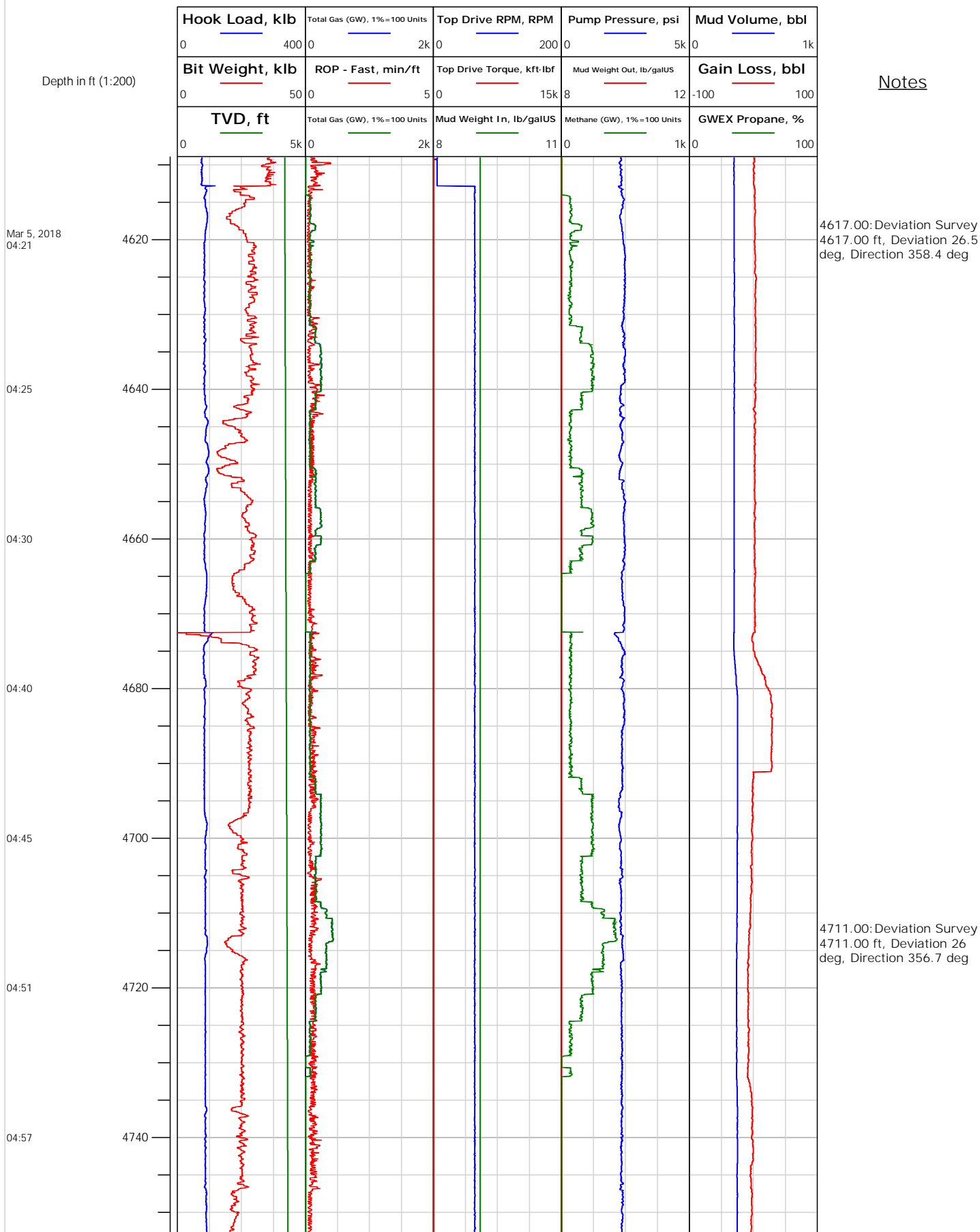
Electronic Drilling Recorder

Operator: Laramie Energy
Contractor: Helmerich & Payne Drlg Co

Well Name: Gunderson 0994-13-06W
Rig: 522

Location:

Notes





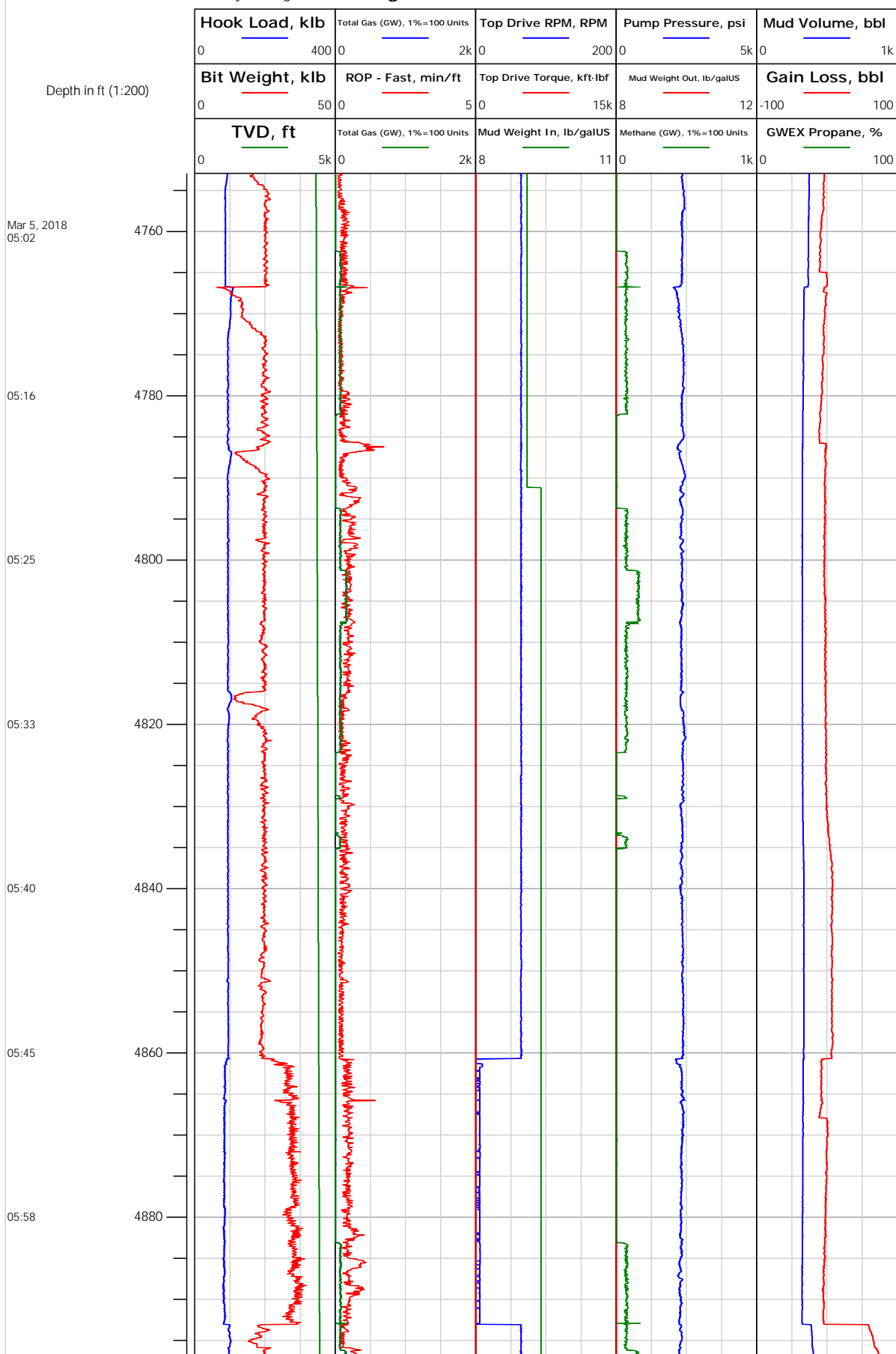
Electronic Drilling Recorder

Operator: Laramie Energy
Contractor: Helmerich & Payne Drlg Co

Well Name: Gunderson 0994-13-06W
Rig: 522

Location:

Notes





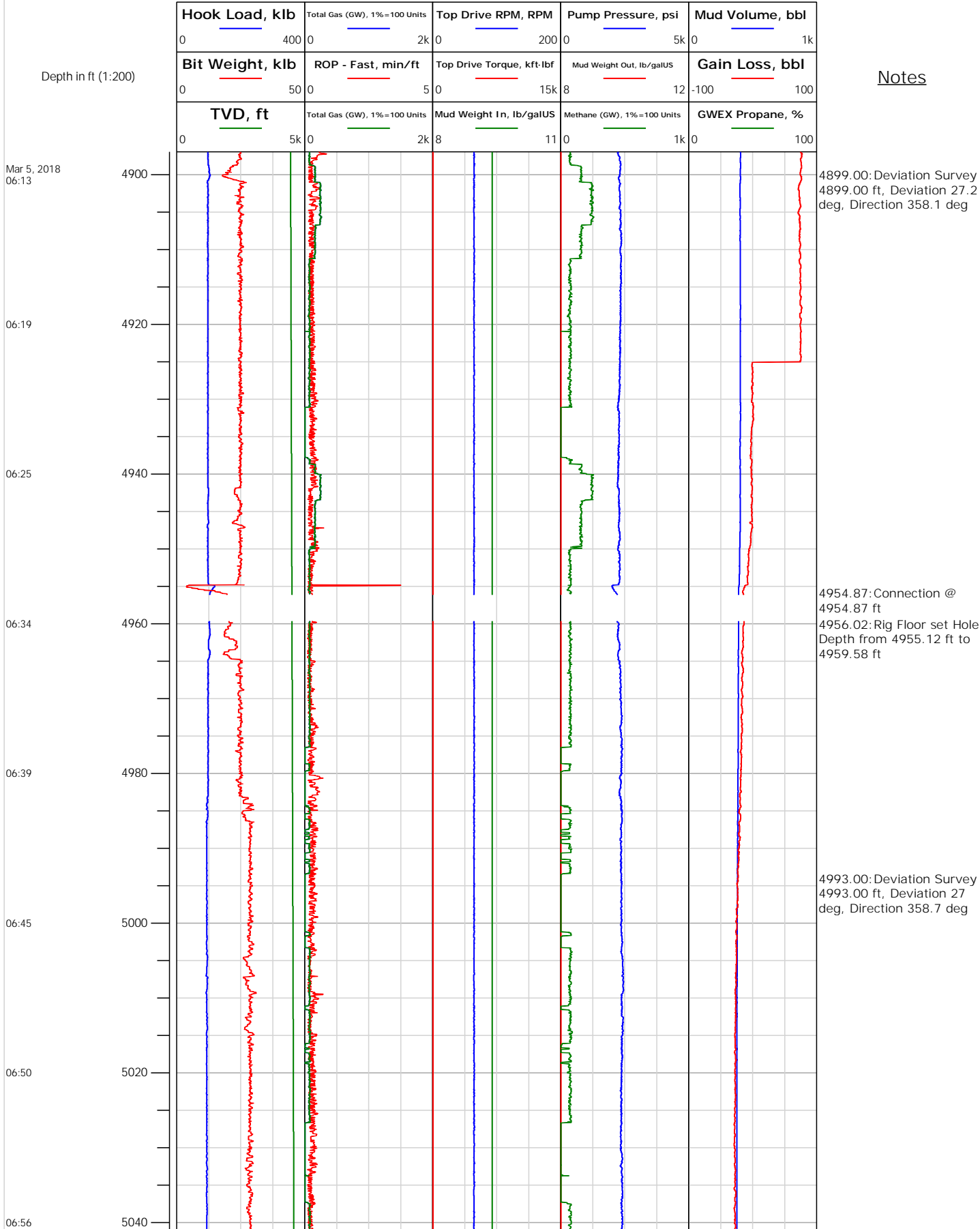
Electronic Drilling Recorder

Operator: Laramie Energy
Contractor: Helmerich & Payne Drlg Co

Well Name: Gunderson 0994-13-06W
Rig: 522

Location:

Notes





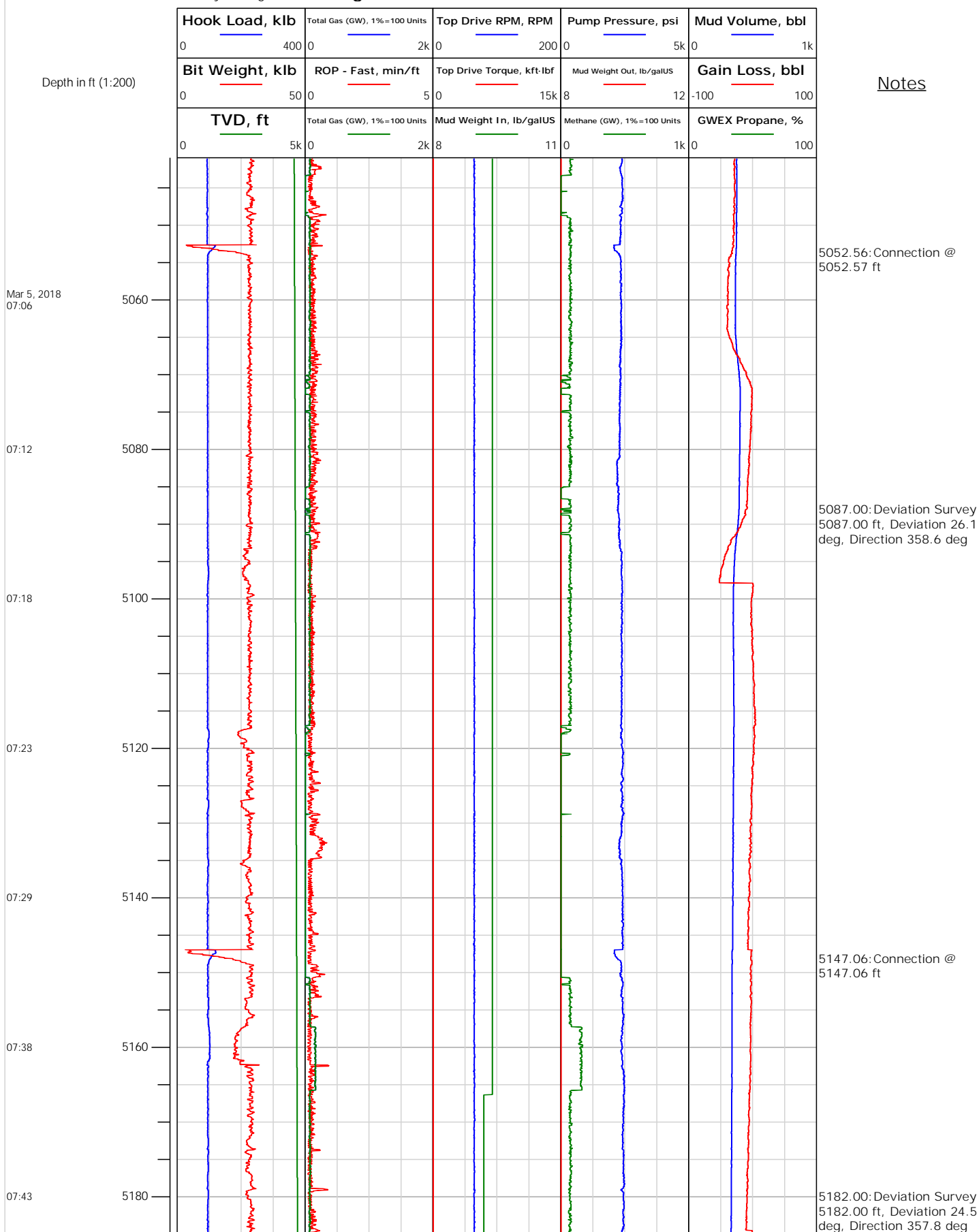
Electronic Drilling Recorder

Operator: Laramie Energy
Contractor: Helmerich & Payne Drlg Co

Well Name: Gunderson 0994-13-06W
Rig: 522

Location:

Notes





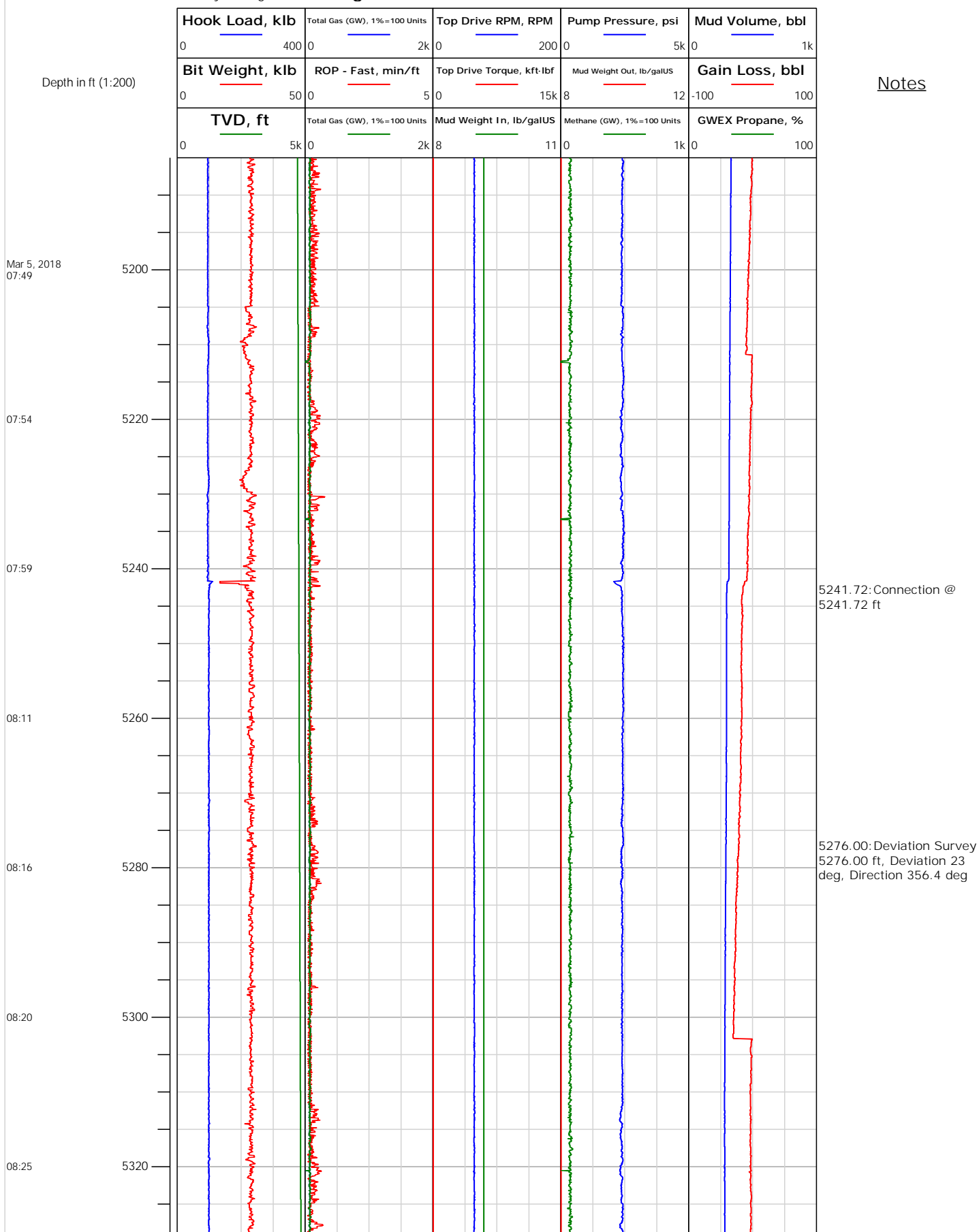
Electronic Drilling Recorder

Operator: Laramie Energy
Contractor: Helmerich & Payne Drlg Co

Well Name: Gunderson 0994-13-06W
Rig: 522

Location:

Notes






Electronic Drilling Recorder

Operator: Laramie Energy
Contractor: Helmerich & Payne Drlg Co

Well Name: Gunderson 0994-13-06W
Rig: 522

Location:

Notes





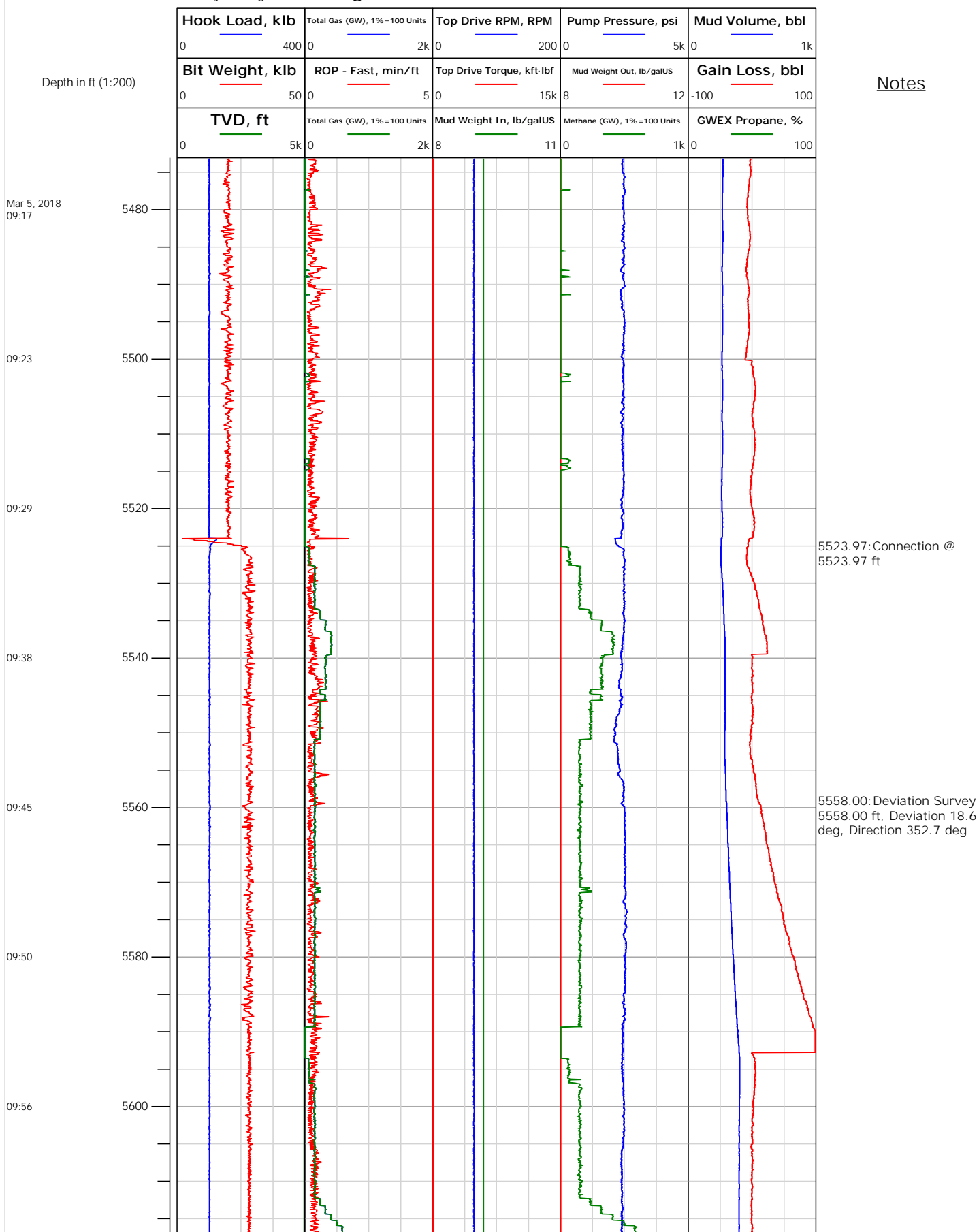
Electronic Drilling Recorder

Operator: Laramie Energy
Contractor: Helmerich & Payne Drlg Co

Well Name: Gunderson 0994-13-06W
Rig: 522

Location:

Notes



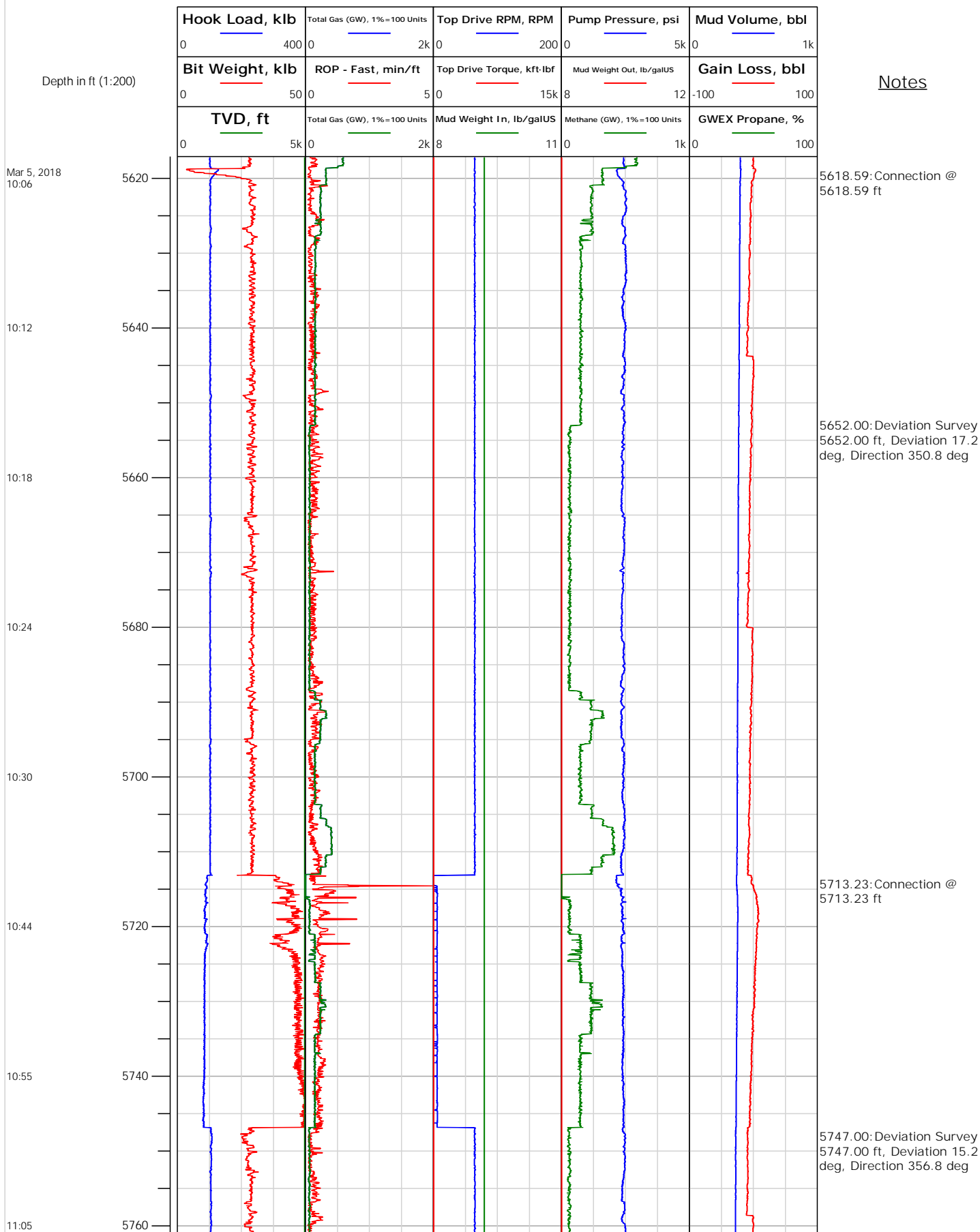


Electronic Drilling Recorder

Operator: Laramie Energy
Contractor: Helmerich & Payne Drlg Co

Well Name: Gunderson 0994-13-06W
Rig: 522

Location:






Electronic Drilling Recorder

Operator: Laramie Energy
Contractor: Helmerich & Payne Drlg Co

Well Name: Gunderson 0994-13-06W
Rig: 522

Location:

Notes





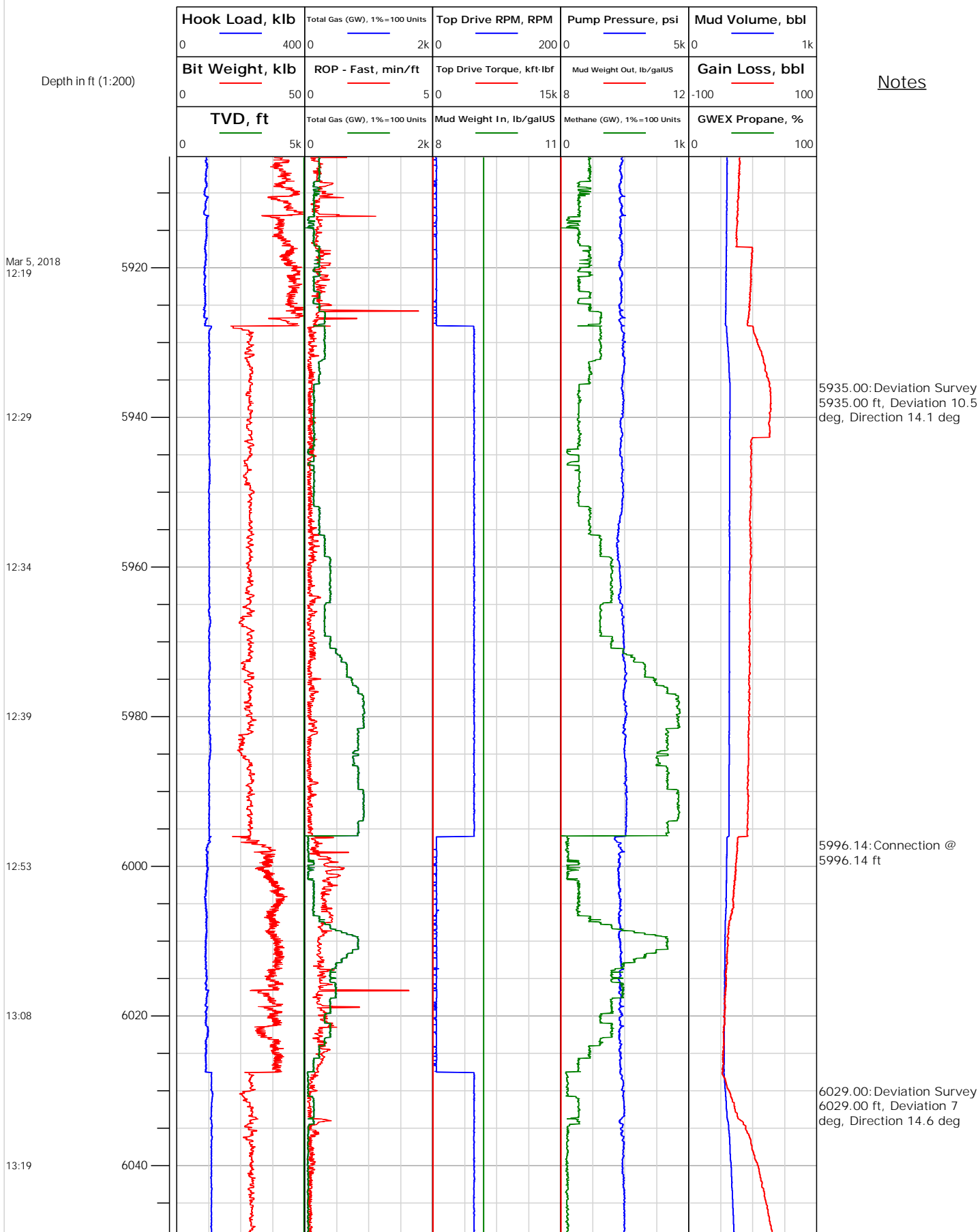
Electronic Drilling Recorder

Operator: Laramie Energy
Contractor: Helmerich & Payne Drlg Co

Well Name: Gunderson 0994-13-06W
Rig: 522

Location:

Notes






Electronic Drilling Recorder

Operator: Laramie Energy
Contractor: Helmerich & Payne Drlg Co

Well Name: Gunderson 0994-13-06W
Rig: 522

Location:

Notes





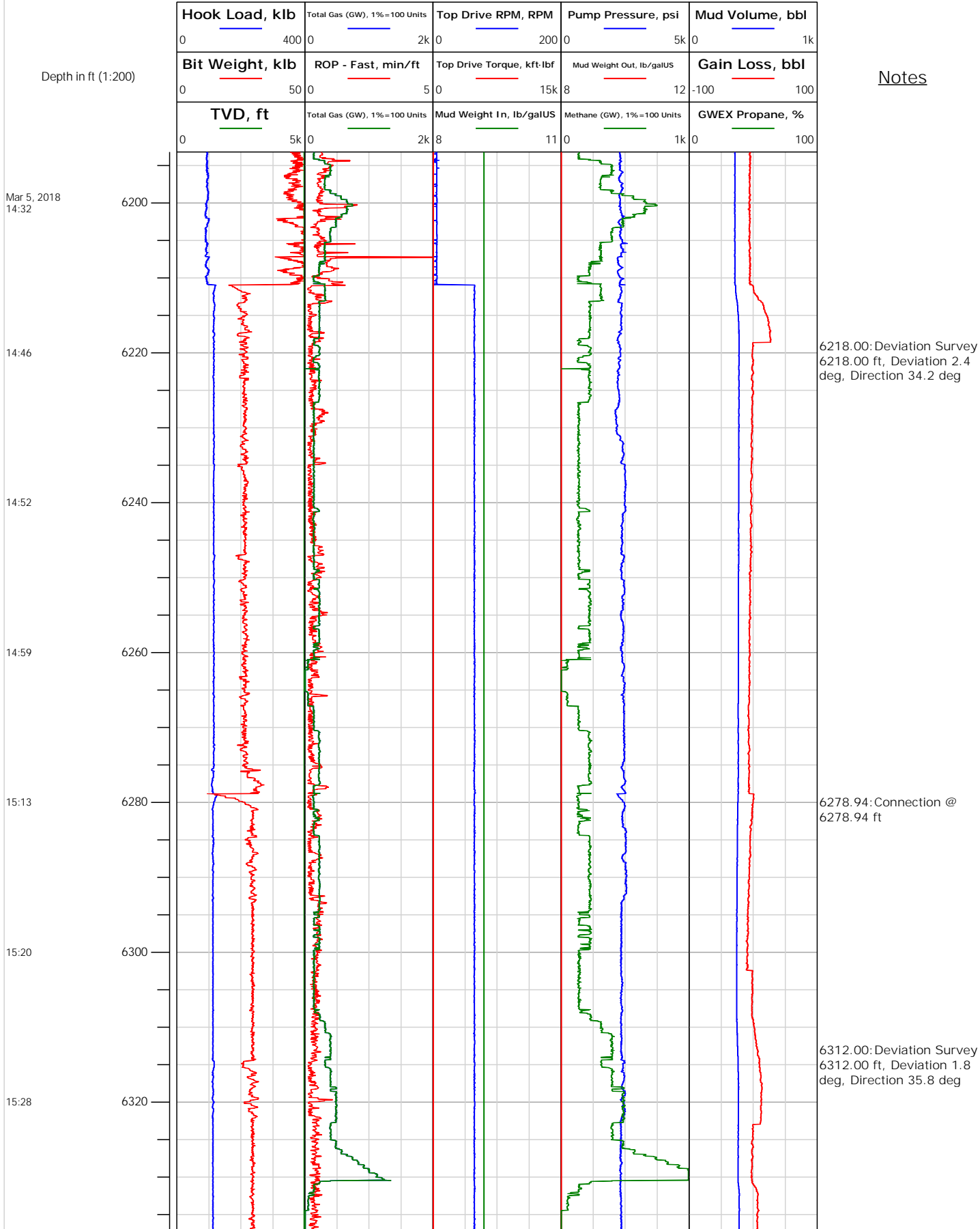
Electronic Drilling Recorder

Operator: Laramie Energy
Contractor: Helmerich & Payne Drlg Co

Well Name: Gunderson 0994-13-06W
Rig: 522

Location:

Notes






Electronic Drilling Recorder

Operator: Laramie Energy
Contractor: Helmerich & Payne Drlg Co

Well Name: Gunderson 0994-13-06W
Rig: 522

Location:

Notes






Electronic Drilling Recorder

Operator: Laramie Energy
Contractor: Helmerich & Payne Drlg Co

Well Name: Gunderson 0994-13-06W
Rig: 522

Location:

Notes





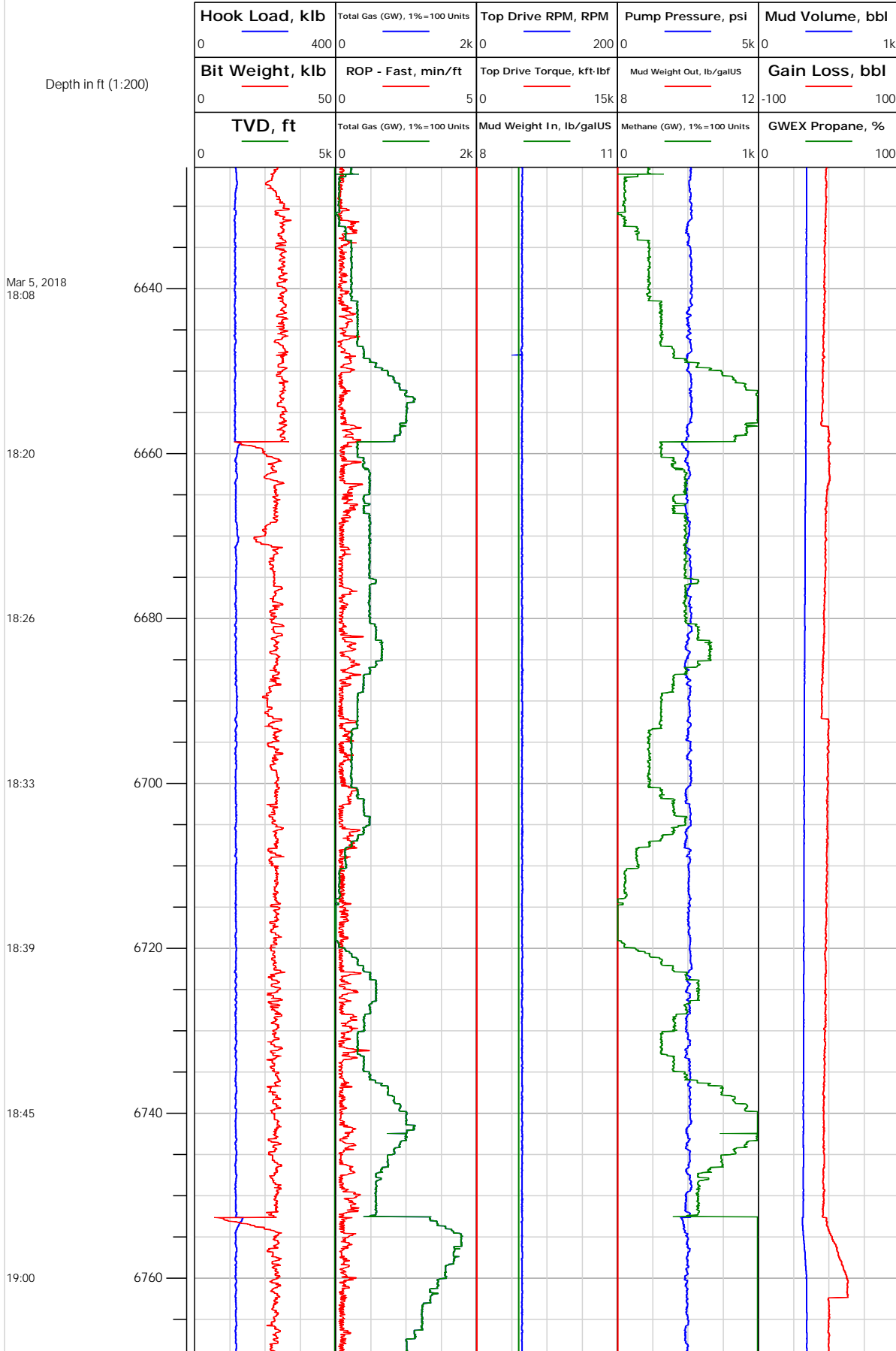
Electronic Drilling Recorder

Operator: Laramie Energy
Contractor: Helmerich & Payne Drlg Co

Well Name: Gunderson 0994-13-06W
Rig: 522

Location:

Notes






Electronic Drilling Recorder

Operator: Laramie Energy
Contractor: Helmerich & Payne Drlg Co

Well Name: Gunderson 0994-13-06W
Rig: 522

Location:

Notes





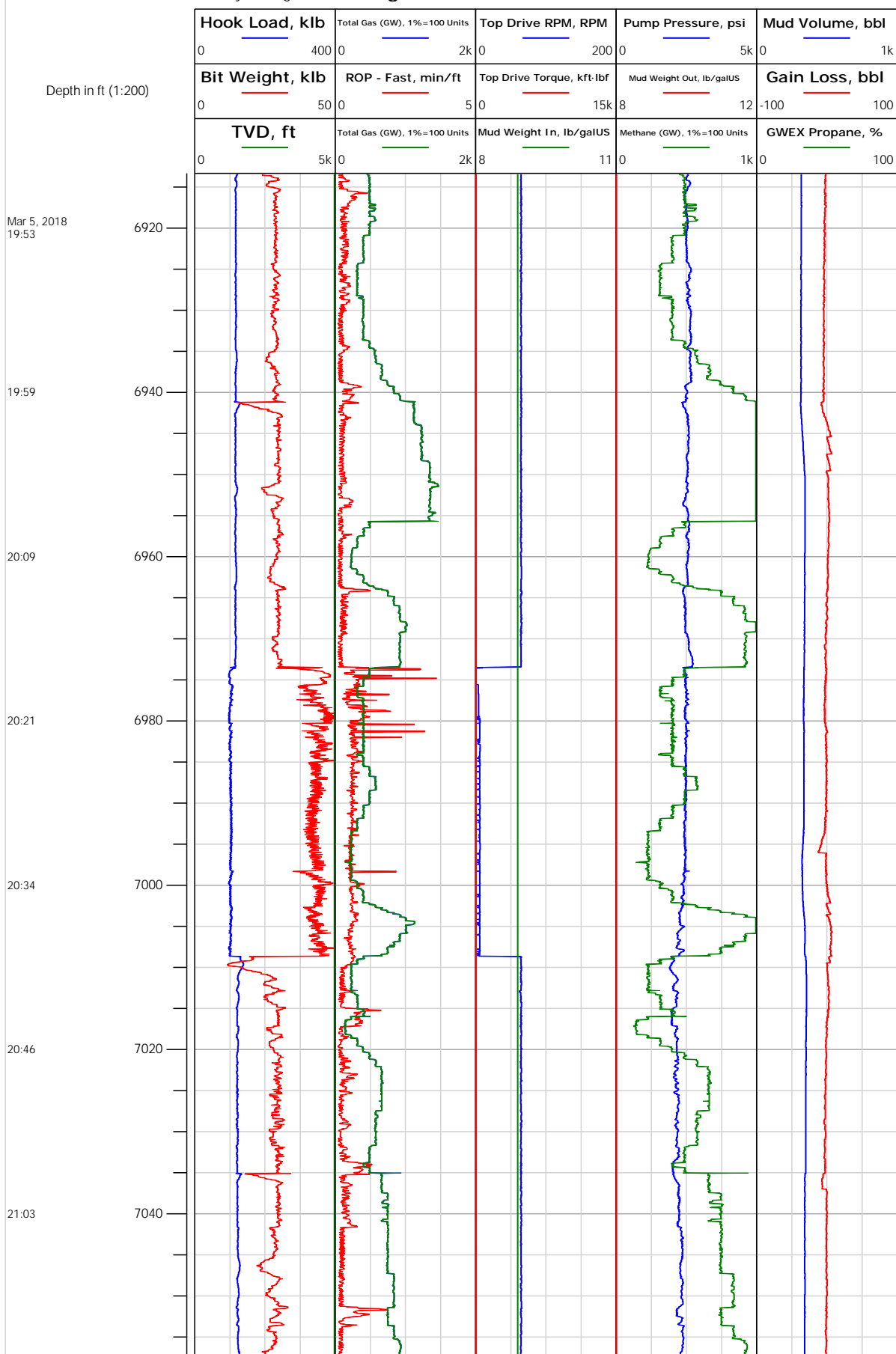
Electronic Drilling Recorder

Operator: Laramie Energy
Contractor: Helmerich & Payne Drlg Co

Well Name: Gunderson 0994-13-06W
Rig: 522

Location:

Notes





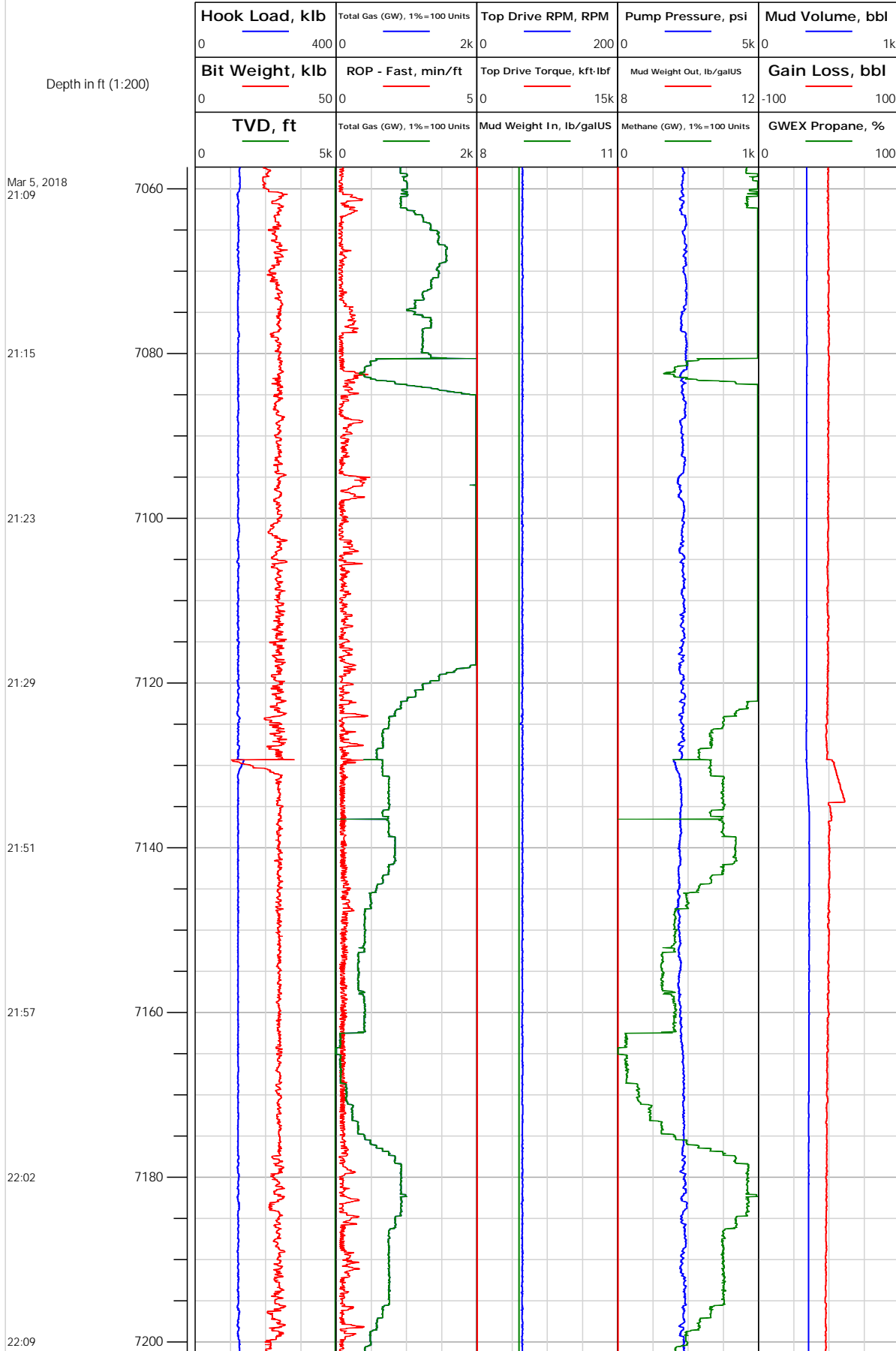
Electronic Drilling Recorder

Operator: Laramie Energy
Contractor: Helmerich & Payne Drlg Co

Well Name: Gunderson 0994-13-06W
Rig: 522

Location:

Notes



7065.00: Deviation Survey
7065.00 ft, Deviation 1.2 deg, Direction 354.3 deg

7159.99: Deviation Survey
7160.00 ft, Deviation 0.4 deg, Direction 327.6 deg



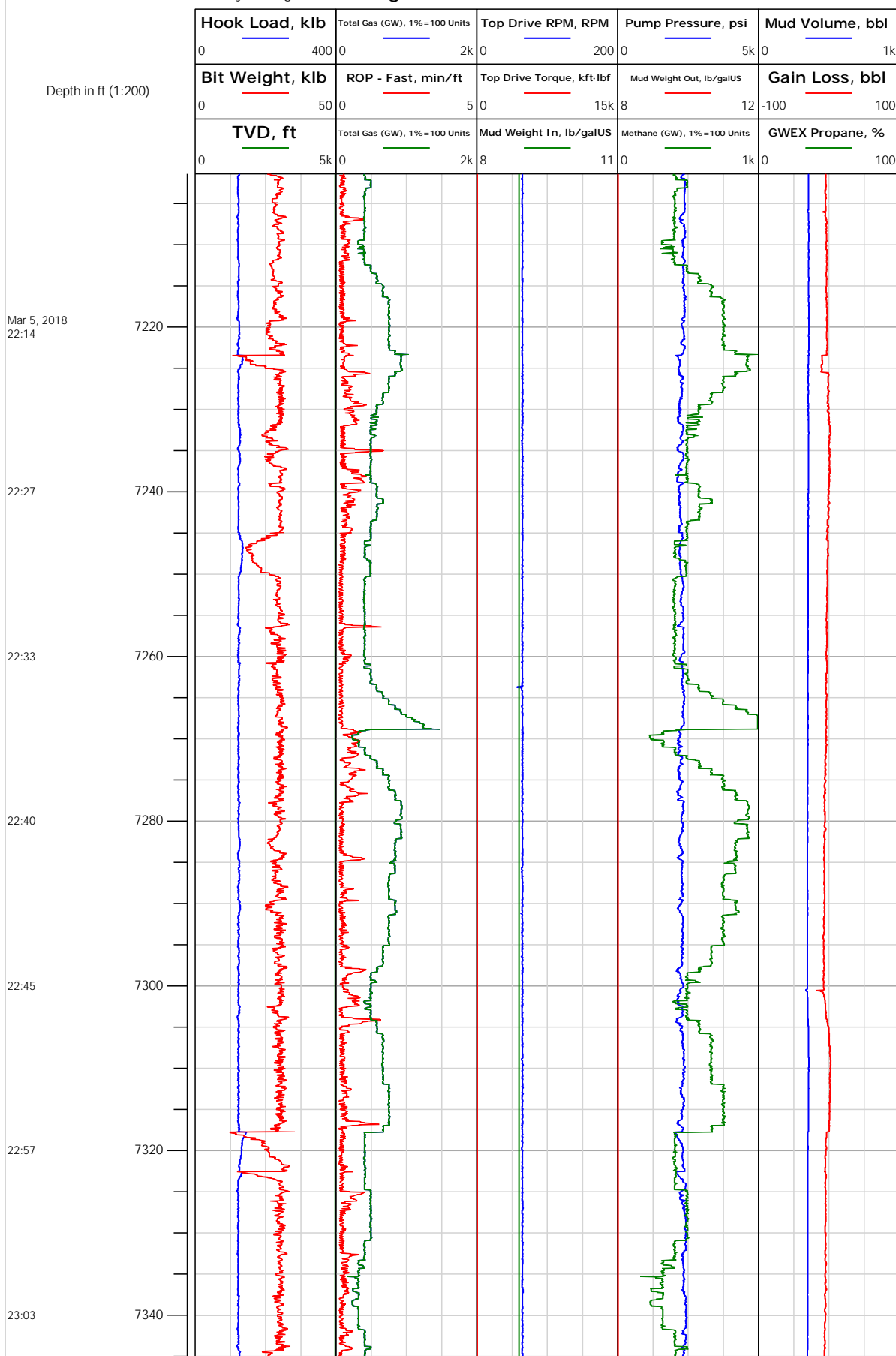
Electronic Drilling Recorder

Operator: Laramie Energy
Contractor: Helmerich & Payne Drlg Co

Well Name: Gunderson 0994-13-06W
Rig: 522

Location:

Notes






Electronic Drilling Recorder

Operator: Laramie Energy
Contractor: Helmerich & Payne Drlg Co

Well Name: Gunderson 0994-13-06W
Rig: 522

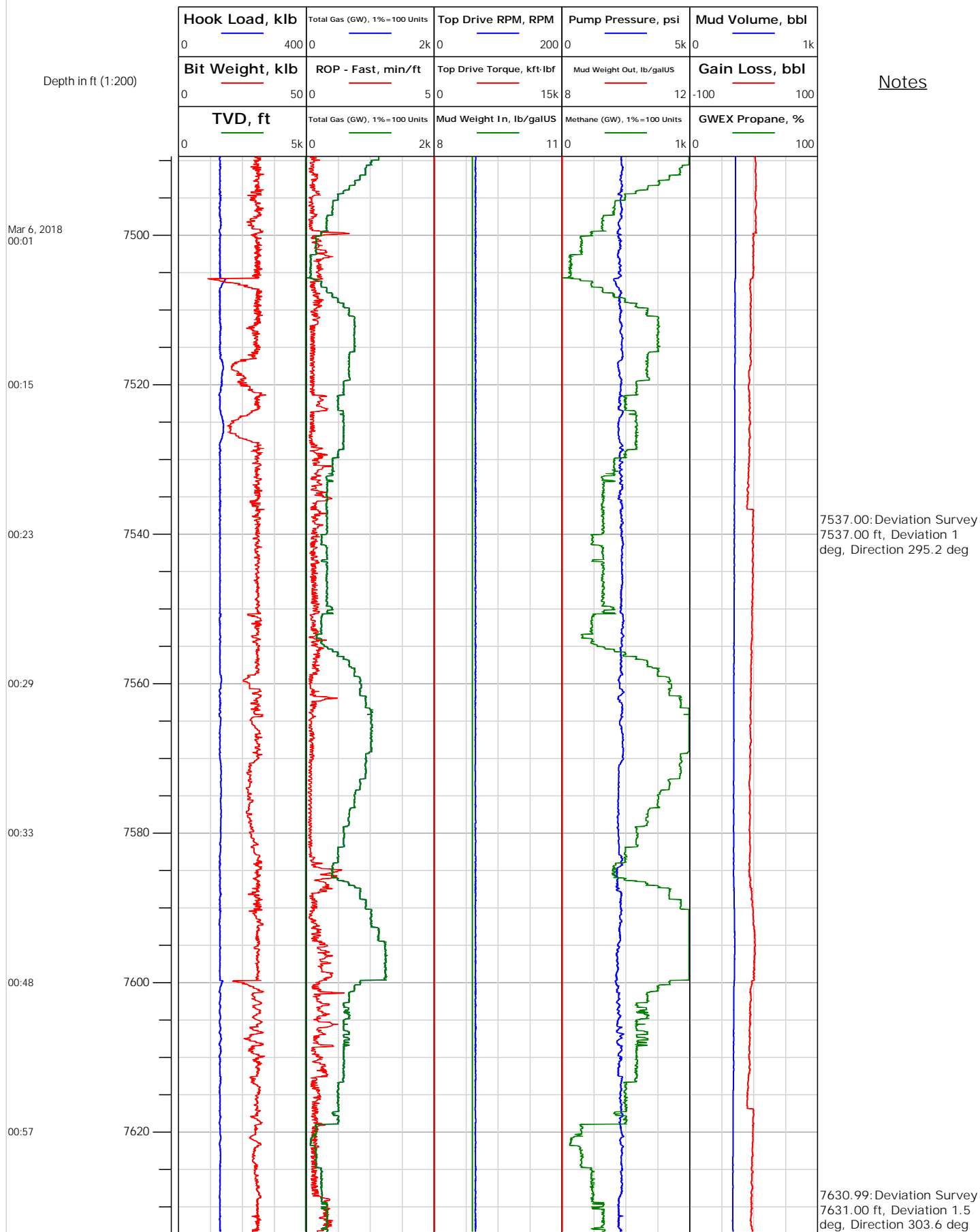
Location:

Notes



Location:

Electronic Drilling Recorder





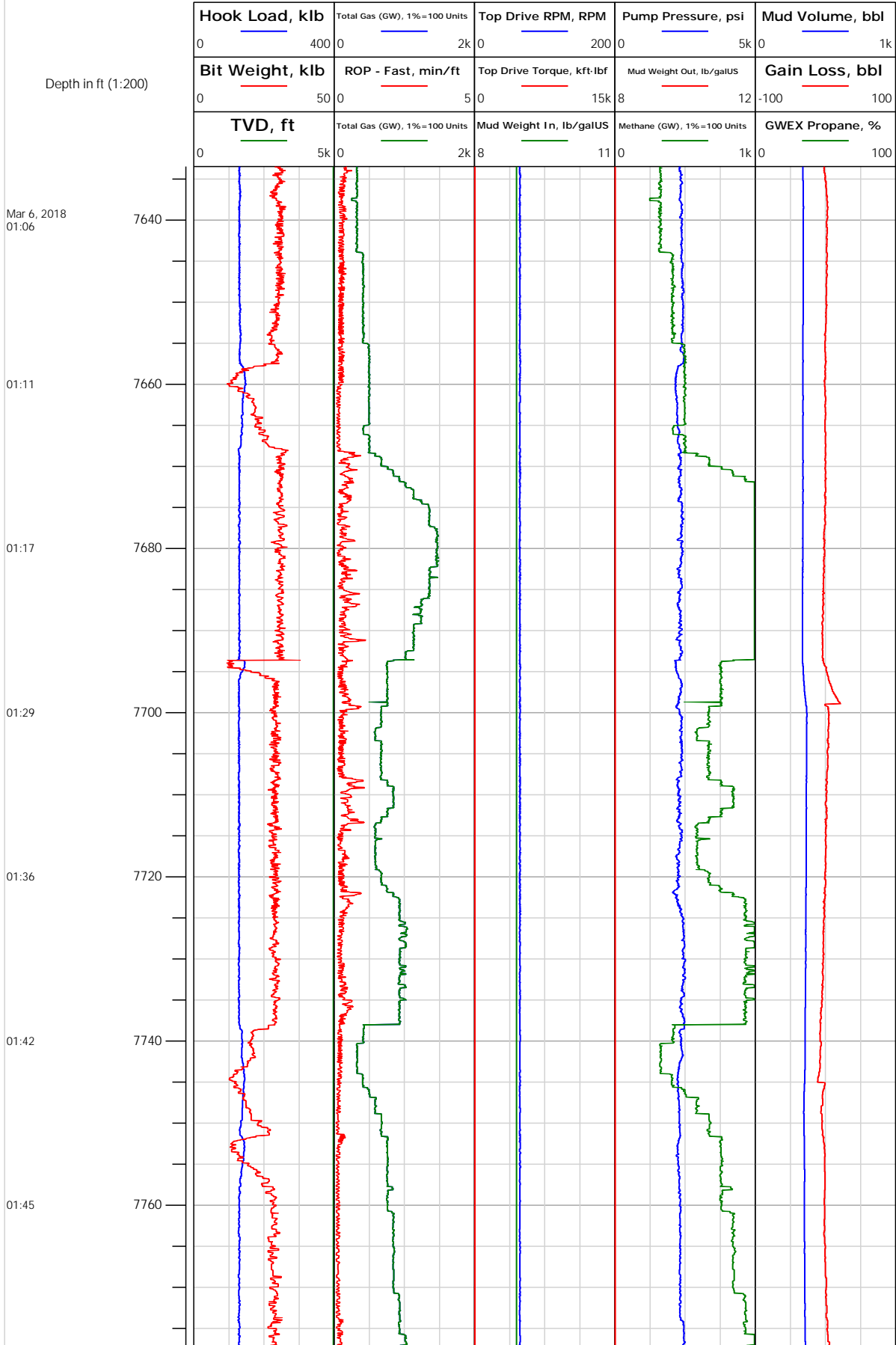
Electronic Drilling Recorder

Operator: Laramie Energy
Contractor: Helmerich & Payne Drlg Co

Well Name: Gunderson 0994-13-06W
Rig: 522

Location:

Notes





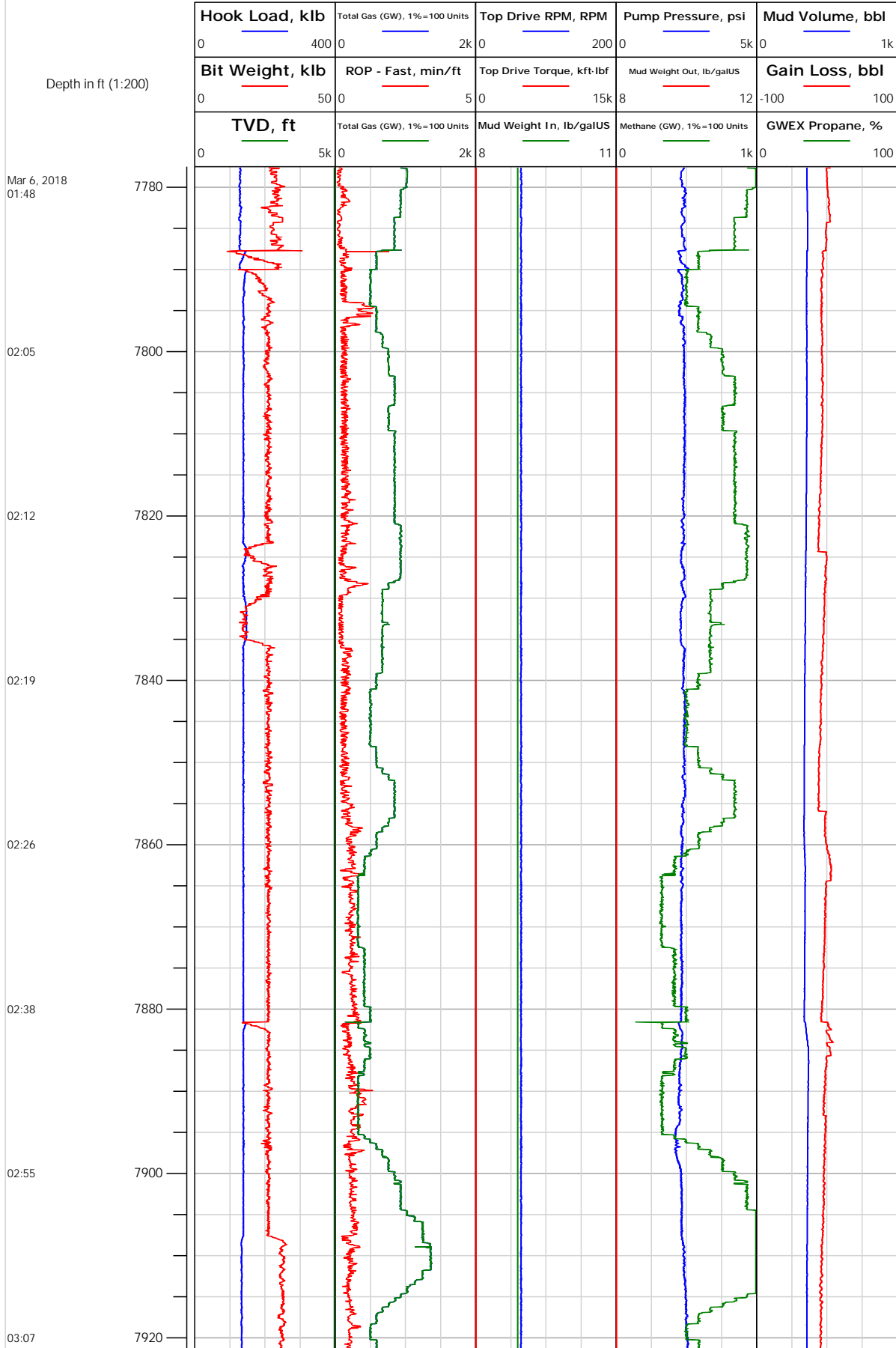
Electronic Drilling Recorder

Operator: Laramie Energy
Contractor: Helmerich & Payne Drlg Co

Well Name: Gunderson 0994-13-06W
Rig: 522

Location:

Notes





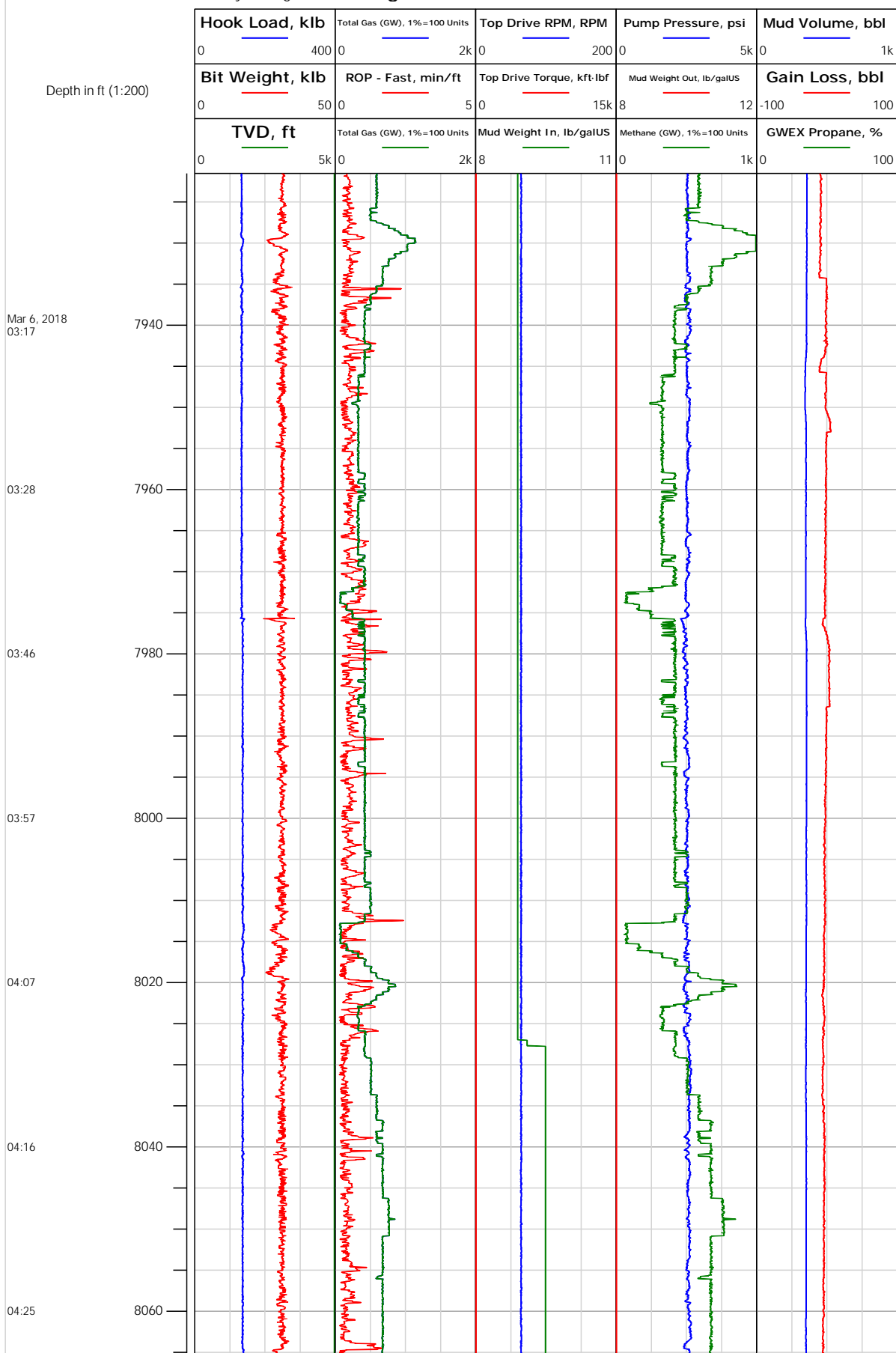
Electronic Drilling Recorder

Operator: Laramie Energy
Contractor: Helmerich & Payne Drlg Co

Well Name: Gunderson 0994-13-06W
Rig: 522

Location:

Notes





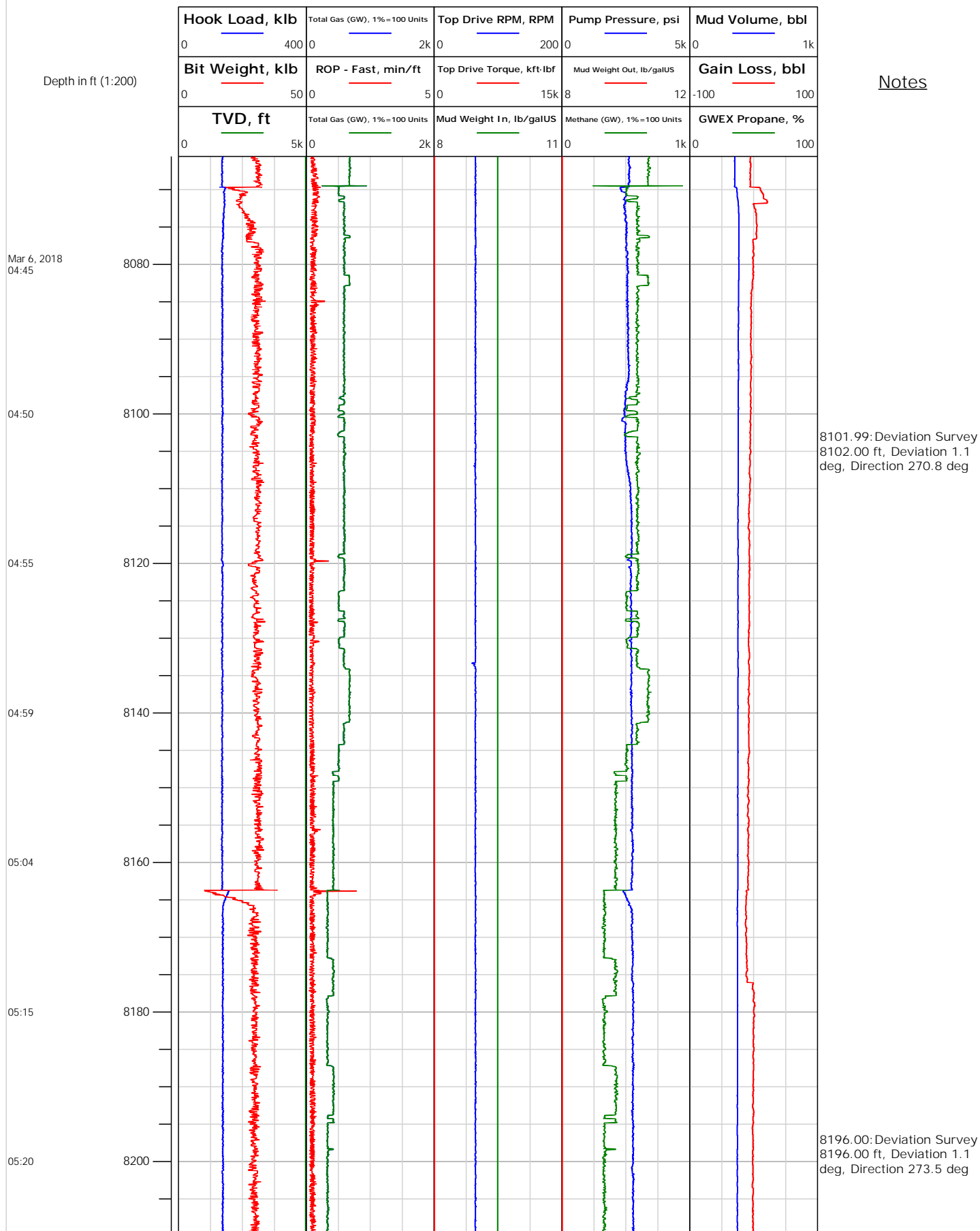
Electronic Drilling Recorder

Operator: Laramie Energy
Contractor: Helmerich & Payne Drlg Co

Well Name: Gunderson 0994-13-06W
Rig: 522

Location:

Notes





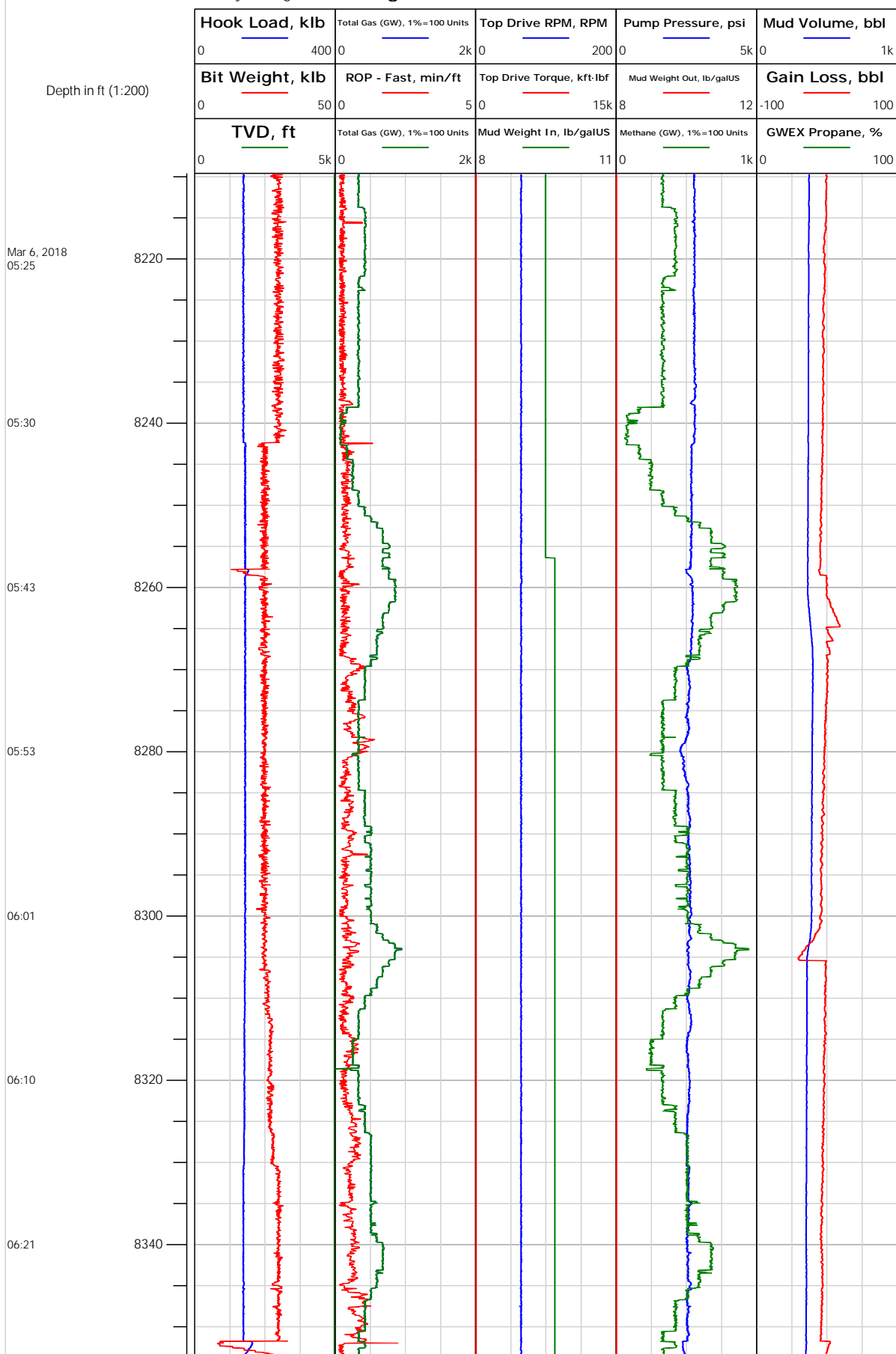
Electronic Drilling Recorder

Operator: Laramie Energy
Contractor: Helmerich & Payne Drlg Co

Well Name: Gunderson 0994-13-06W
Rig: 522

Location:

Notes





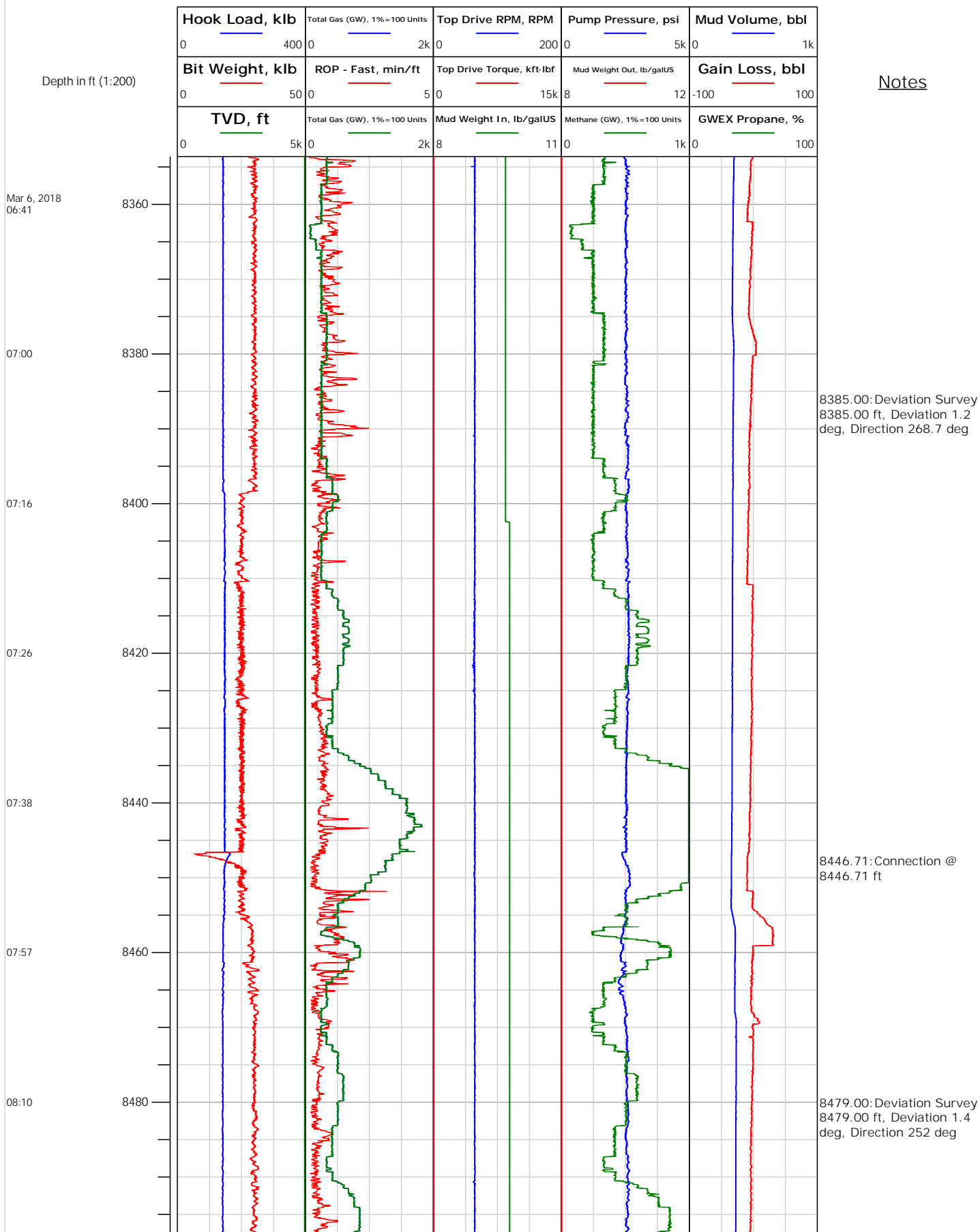
Electronic Drilling Recorder

Operator: Laramie Energy
Contractor: Helmerich & Payne Drlg Co

Well Name: Gunderson 0994-13-06W
Rig: 522

Location:

Notes





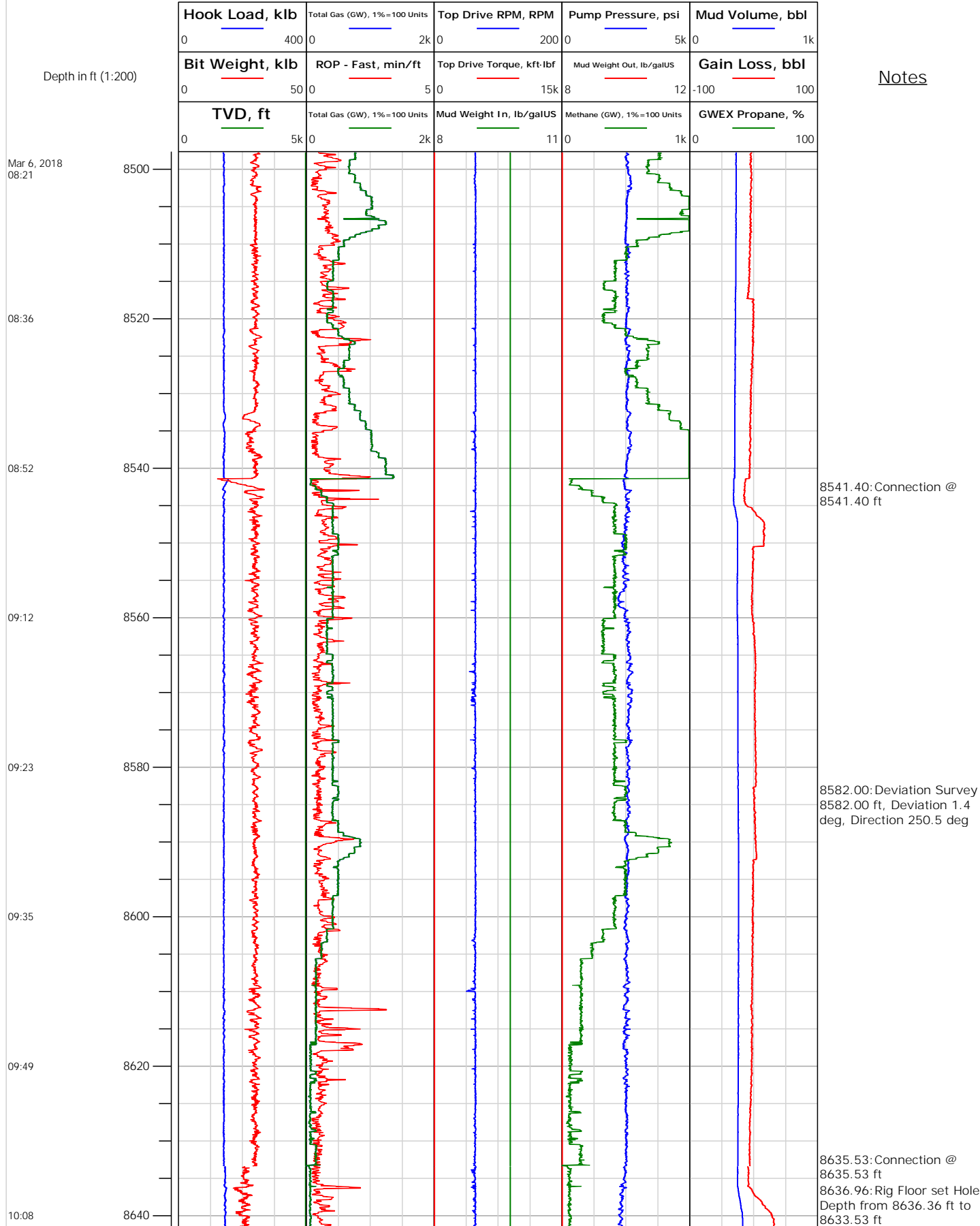
Electronic Drilling Recorder

Operator: Laramie Energy
Contractor: Helmerich & Payne Drlg Co

Well Name: Gunderson 0994-13-06W
Rig: 522

Location:

Notes



Operator: Laramie Energy
Contractor: Helmerich & Payne Drlg Co

Well Name: Gunderson 0994-13-06W
Rig: 522

Depth in ft (1:200)

Hook Load, klb	Total Gas (GW), 1%=100 Units	Top Drive RPM, RPM	Pump Pressure, psi	Mud Volume, bbl
0 400	0 2k	0 200	0 5k	0 1k
Bit Weight, klb	ROP - Fast, min/ft	Top Drive Torque, kft-lbf	Mud Weight Out, lb/galUS	Gain Loss, bbl
0 50	0 5	0 15k	8 12	-100 100
TVD, ft	Total Gas (GW), 1%=100 Units	Mud Weight In, lb/galUS	Methane (GW), 1%=100 Units	GWEX Propane, %
0 5k	0 2k	8 11	0 1k	0 100

Notes

8642.00: Rig Floor set Bit
Position from 8627.84 ft to
8632.00 ft

More...