
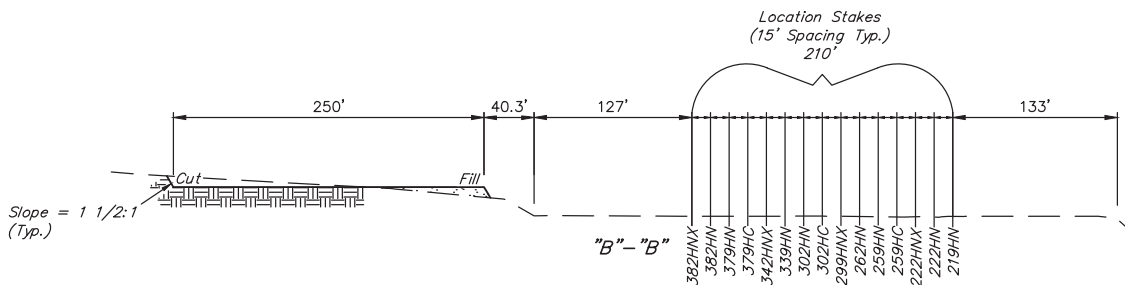
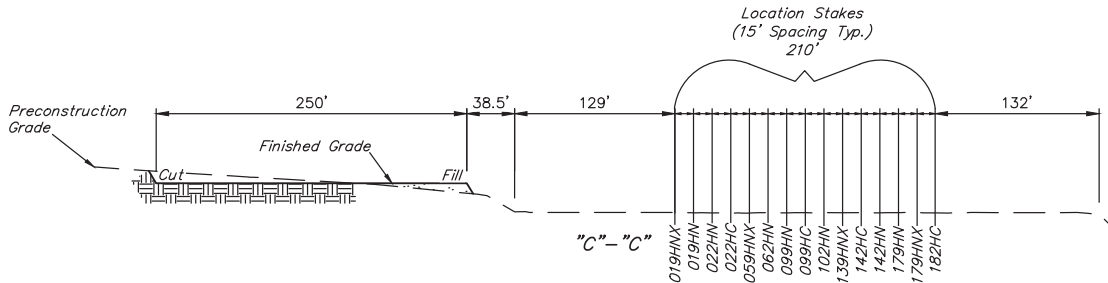
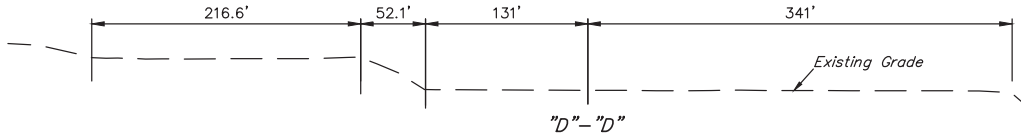
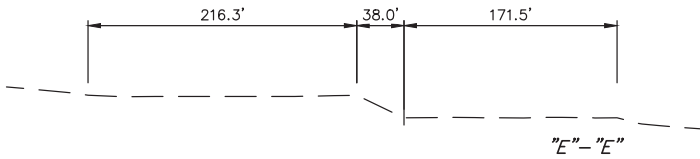


1" = 40'
X-Section Scale
1" = 100'



APPROXIMATE EARTHWORK QUANTITIES	
(6") TOPSOIL STRIPPING	1,230 Cu. Yds.
REMAINING LOCATION	1,840 Cu. Yds.
TOTAL CUT	3,070 Cu. Yds.
FILL	1,840 Cu. Yds.
EXCESS MATERIAL	1,230 Cu. Yds.
TOPSOIL	1,230 Cu. Yds.
EXCESS UNBALANCE (After Interim Rehabilitation)	0 Cu. Yds.

APPROXIMATE SURFACE DISTURBANCE AREAS		
	DISTANCE	ACRES
EXISTING WELL SITE DISTURBANCE	NA	+11.438
PROPOSED WELL SITE DISTURBANCE	NA	+2.043
TOTAL SURFACE USE AREA		+13.481

REV: 4 04-10-18 K.B. (AS-BUILT & PAD EXPANSION)

NOTES:

- Fill quantity includes 5% for compaction.
- Calculations based on 6" of topsoil stripping.
- Cut/Fill slopes 1 1/2:1 (Typ.).

GREAT WESTERN OPERATING COMPANY

WILSON IC PAD
NW 1/4 NW 1/4, SECTION 1, T3N, R68W, 6th P.M.
WELD COUNTY, COLORADO



UELS, LLC
Corporate Office * 85 South 200 East
Vernal, UT 84078 * (435) 789-1017

SURVEYED BY	JAMES FRESHWATER	04-05-18	SCALE
DRAWN BY	L.C.S.	04-12-16	AS SHOWN

CONSTRUCTION LAYOUT CROSS SECTIONS **FIGURE #2**