

River Valley Survey, Inc.
 110 East 3rd. Street, Suite 213
 Rifle, Colorado 81650
 Ph: 970-379-7846

Project: - RVS 06001-68-BR-PWP

Field Date: 05-06-18

Date: 06-11-18

Scale: 1" = 250'

Sheet 1 of 2

Disturbance Area Table

Item	Acreage
Facilities Pad Area	7.6 ac
Pit Area	12.4 ac
Berm Area	3.6 ac
Total	= 23.6 ac

Soil Cut/Fill Site Grading

Item	Cubic Yards
Site Cut	99225
Site Fill	99124
Net Fill	= 3899 -



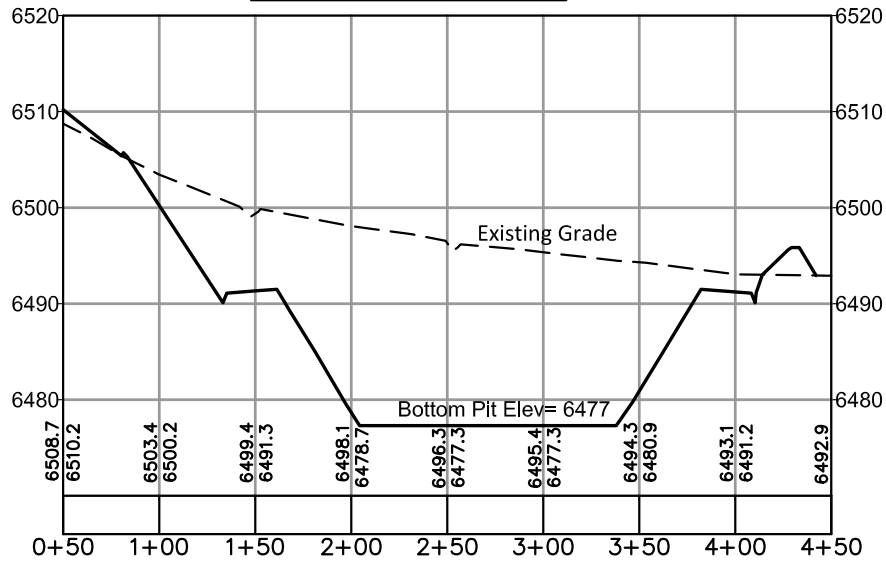
Ursa OPERATING COMPANY

Form 2A - Attachment I

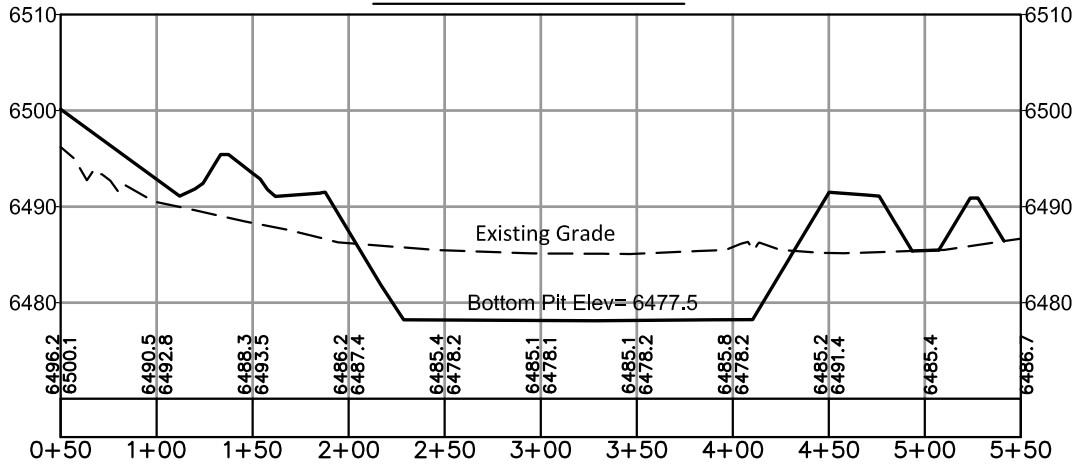
Construction Drawings

Boies Ranch Produced Water Pit
 Sections 33, Township 2 South, Range 98 West

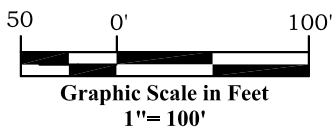
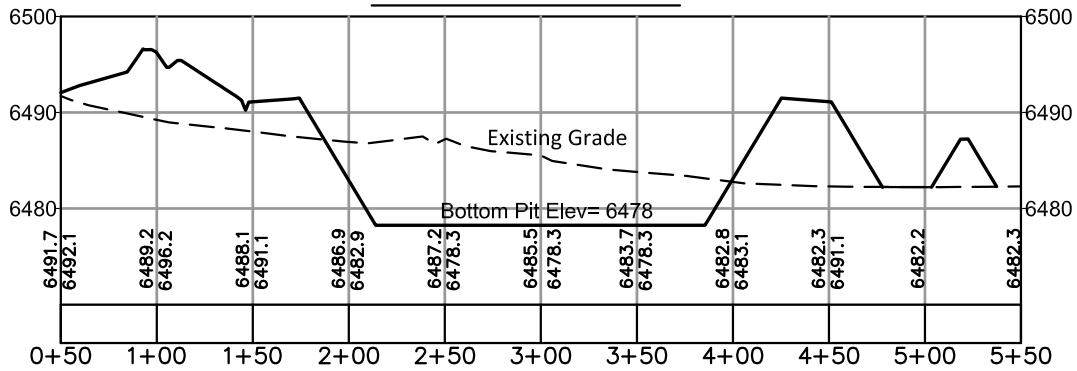
Cross Section AA



Cross Section BB



Cross Section CC



River Valley Survey, Inc.
110 East 3rd. Street, Suite 213
Rifle, Colorado 81650
Ph: 970-379-7846

Project: - RVS 06001-68 BR PWP

Field Date: 05-18-18

Date: 06-11-18

Rev:

Scale: 1" = 100'

Sheet: 2 of 2

By:



Ursa | OPERATING COMPANY

Form 2A - Attachment I

Cross Sections

Boies Ranch Produced Water Pit
Sections 33, Township 2 South, Range 98 West