

NOTES:

- Round corners at 35' radius or as needed.
- Construct diversion ditches as needed.
- Contours shown at 2' intervals.
- Cut/Fill slopes 1 1/2:1 (Typ.).

TEP Rocky Mountain LLC

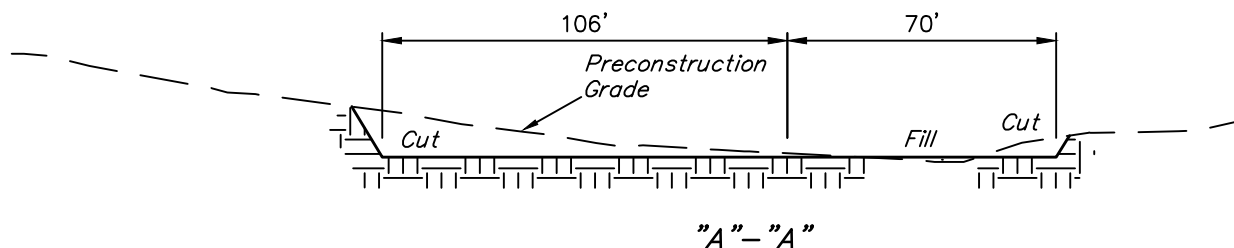
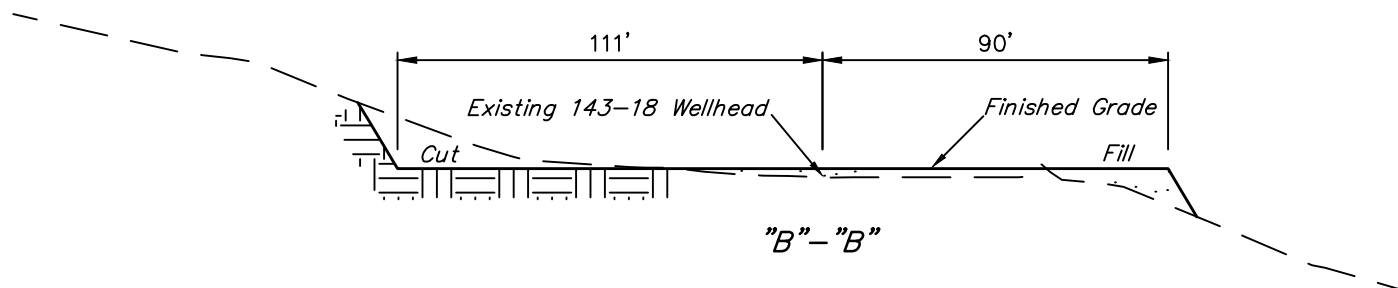
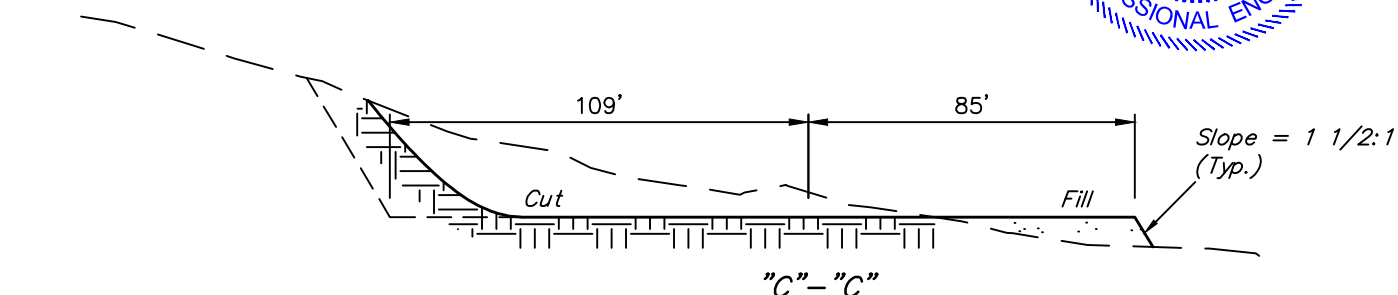
RMV 143-18 FRAC PAD
 NW 1/4 SE 1/4, SECTION 18, T6S, R94W, 6th P.M.
 GARFIELD COUNTY, COLORADO

SURVEYED BY	CODY RICH, D.R.	03-09-18	SCALE
DRAWN BY	T.L.L.	03-13-18	1" = 60'
CONSTRUCTION LAYOUT			PLAT #1



UELS, LLC
 Corporate Office * 85 South 200 East
 Vernal, UT 84078 * (435) 789-1017

1" = 40'
X-Section
Scale
1" = 100'



APPROXIMATE EARTHWORK QUANTITIES	
(6") TOPSOIL STRIPPING (NEW CONSTRUCTION ONLY)	920 Cu. Yds.
REMAINING LOCATION	2,120 Cu. Yds.
TOTAL CUT	3,040 Cu. Yds.
FILL	2,120 Cu. Yds.
EXCESS MATERIAL	920 Cu. Yds.
TOPSOIL	920 Cu. Yds.
EXCESS UNBALANCE (After Interim Rehabilitation)	0 Cu. Yds.

APPROXIMATE SURFACE DISTURBANCE AREAS		
	DISTANCE	ACRES
WELL SITE DISTURBANCE	NA	±2.132
TOTAL SURFACE USE AREA		±2.132

REV: 2 06-06-18 M.D. (PAD NAME CHANGE)

NOTES:

- Volumes shown are for new construction only.
- Fill quantity includes 5% for compaction.
- Calculations based on 6" of topsoil stripping.
- Cut/Fill slopes 1 1/2:1 (Typ.).

TEP Rocky Mountain LLC

RMV 143-18 FRAC PAD
NW 1/4 SE 1/4, SECTION 18, T6S, R94W, 6th P.M.
GARFIELD COUNTY, COLORADO



UELS, LLC
Corporate Office * 85 South 200 East
Vernal, UT 84078 * (435) 789-1017

SURVEYED BY	CODY RICH, D.R.	03-09-18	SCALE
DRAWN BY	T.L.L.	03-13-18	AS SHOWN
CONSTRUCTION LAYOUT CROSS SECTIONS			PLAT #2