

#### NOTES:

- Flare unit is to be located a min. of 100' from the wellhead.
- Round corners at 35' radius or as needed.
- Construct diversion ditches as needed.
- Contours shown at 2' intervals.
- Cut/Fill slopes 1 1/2:1 (Typ.).
- CD (Rock Check Dam)

**UELS, LLC**

Corporate Office \* 85 South 200 East  
Vernal, UT 84078 \* (435) 789-1017

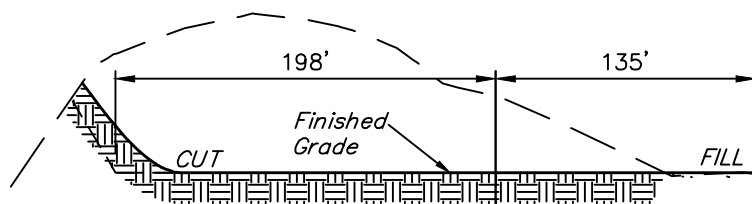
**TEP Rocky Mountain LLC**

**SG 23-22 PAD**  
**LOT 8, SECTION 22, T7S, R96W, 6th P.M.**  
**GARFIELD COUNTY, COLORADO**

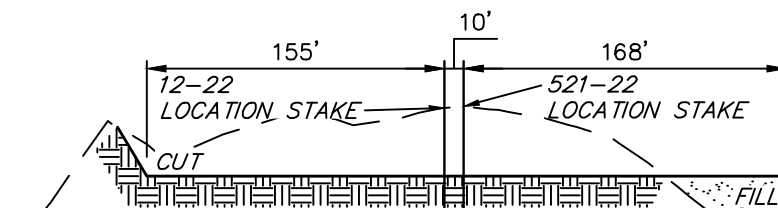
SURVEYED BY	BART HUNTING, C.R.	02-16-18	SCALE
DRAWN BY	D.R.B.	04-13-10	1" = 60'
<b>CONSTRUCTION LAYOUT</b>			<b>PLAT #2</b>



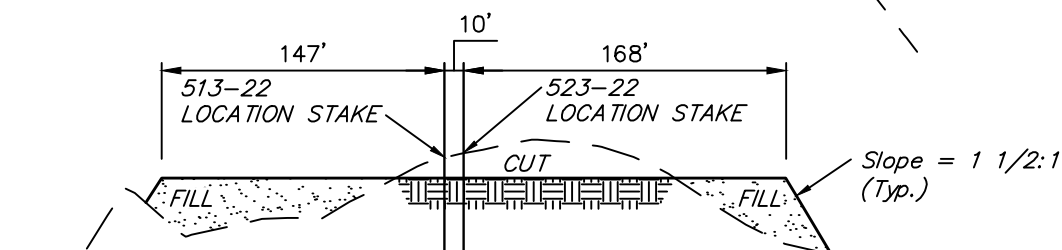
X-Section  
Scale  
1" = 100'



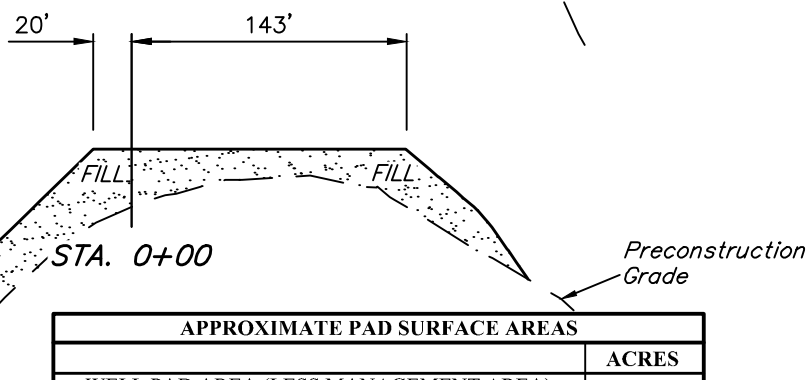
STA. 3+25



STA. 2+25



Sta. 1+50



**NOTE:**  
1,835 Cu. Yds. of Shale and  
1,835 Cu. Yds. 3/4" Minus  
Material to Increase Location Stability.  
Approximately 3,670 Cu. Yds.  
Gravel is to be Applied to Entire Pad  
Footprint & Compacted to 10"

APPROXIMATE EARTHWORK QUANTITIES	
(6") TOPSOIL STRIPPING	2,750 Cu. Yds.
REMAINING LOCATION	26,680 Cu. Yds.
<b>TOTAL CUT</b>	<b>29,430 Cu. Yds.</b>
<b>FILL</b>	<b>26,680 Cu. Yds.</b>
EXCESS MATERIAL	2,750 Cu. Yds.
TOPSOIL & PIT BACKFILL	2,750 Cu. Yds.
<b>EXCESS UNBALANCE</b> (After Interim Rehabilitation)	<b>0 Cu. Yds.</b>

APPROXIMATE PAD SURFACE AREAS	
	ACRES
WELL PAD AREA (LESS MANAGEMENT AREA)	±2.061
CUTTINGS MANAGEMENT AREA (SURFACE AREA)	±0.214
<b>TOTAL PAD SURFACE AREA</b>	<b>±2.275</b>

APPROXIMATE SURFACE DISTURBANCE AREAS		
	DISTANCE	ACRES
WELL SITE DISTURBANCE	NA	±4.040
30' WIDE ACCESS ROAD R-O-W DISTURBANCE	±3,285'	±2.262
<b>TOTAL SURFACE USE AREA</b>		<b>±6.302</b>

REV: 8 05-03-18 C.D.L. (ROAD CHANGE)

**NOTES:**

- Fill quantity includes 5% for compaction.
- Calculations based on 6" of topsoil stripping.
- Cut/Fill slopes 1 1/2:1 (Typ.).

**TEP Rocky Mountain LLC**

**SG 23-22 PAD**  
**LOT 8, SECTION 22, T7S, R96W, 6th P.M.**  
**GARFIELD COUNTY, COLORADO**



**UELS, LLC**  
Corporate Office \* 85 South 200 East  
Vernal, UT 84078 \* (435) 789-1017

SURVEYED BY	BART HUNTING, C.R.	02-16-18	SCALE
DRAWN BY	D.R.B.	04-13-10	AS SHOWN
CONSTRUCTION LAYOUT CROSS SECTIONS			<b>PLAT #3</b>