

PHOTO: VIEW FROM CORNER #1 TO LOCATION STAKES

CAMERA ANGLE: NORTHERLY



PHOTO: VIEW FROM BEGINNING OF PROPOSED ACCESS

CAMERA ANGLE: NORTHERLY

HIGHPOINT OPERATING CORPORATION

CRITTER CREEK 16 SE
SE 1/4 SE 1/4, SECTION 16, T11N, R63W, 6th P.M.
WELD COUNTY, COLORADO



UELS, LLC
Corporate Office * 85 South 200 East
Vernal, UT 84078 * (435) 789-1017

TAKEN BY	M.M., C.M.	04-18-18	
DRAWN BY	C.C.	04-19-18	
LOCATION PHOTOS			PHOTO 1




PHOTO: VIEW OF LOCATION STAKE

CAMERA ANGLE: NORTHERLY




PHOTO: VIEW OF LOCATION STAKES

CAMERA ANGLE: EASTERLY

HIGHPOINT OPERATING CORPORATION

CRITTER CREEK 16 SE
SE 1/4 SE 1/4, SECTION 16, T11N, R63W, 6th P.M.
WELD COUNTY, COLORADO



UELS, LLC
Corporate Office * 85 South 200 East
Vernal, UT 84078 * (435) 789-1017

TAKEN BY	M.M., C.M.	04-18-18	
DRAWN BY	C.C.	04-19-18	
LOCATION PHOTOS			PHOTO 2




PHOTO: VIEW OF LOCATION STAKES

CAMERA ANGLE: SOUTHERLY




PHOTO: VIEW OF LOCATION STAKES

CAMERA ANGLE: WESTERLY

HIGHPOINT OPERATING CORPORATION

CRITTER CREEK 16 SE
SE 1/4 SE 1/4, SECTION 16, T11N, R63W, 6th P.M.
WELD COUNTY, COLORADO



UELS, LLC
Corporate Office * 85 South 200 East
Vernal, UT 84078 * (435) 789-1017

TAKEN BY	M.M., C.M.	04-18-18	
DRAWN BY	C.C.	04-19-18	
LOCATION PHOTOS			PHOTO 3