



SRC ENERGY

**Operator:** SRC Energy  
**Well Name:** McGlothlin 17-12  
**Legal:** NWNE, Section 17, Township 6N, Range 66W  
**Location:** Weld County, CO  
**API:** 05-123-25294

Deepest Water Well  
Within 1 Mile = 675'





### Wellbore History

Spud Date: 3/6/2008  
Surf Csg: 8.625", 24# @ 845' – 410 sx  
Prod Csg: 4.5", 11.6# @ 7340' – 641 sx  
TOC: 820' (CBL)  
Perfs: CODL: 7206'-7224'

### Actual P&A Procedure

Set CIBP @ 7131'  
Set 46 sx on top of existing CIBP (606' plug)  
Pump 30 sx @ 4314' (395' plug)  
Cut Casing @ 810'  
Pump 322 sx @ 1015' to surface

### Key

-  Existing Cement Coverage
-  CICR
-  Cement Pumped
-  CIBP

