

Site ID:
Site Name: NR 23-3 WP
Field: North_Rulison
Phase: Construction
Map Date: 5/10/2018













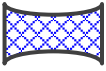














- 01 DD (RC-10)
- 02 ST (SC-06)
- 03 ST (SC-06)
- 04 DD (RC-10)
- 05 TB (RC-08)
- 06 TB (RC-08)
- 07
- 08
- 09
- 10
- 11
- 12
- 13
- 14
- 15
- 16
- 17
- 18
- 19
- 20
- 21
- 22
- 23
- 24
- 25



Note: ALL AREAS WITHIN THE LIMITS OF DISTURBANCE WILL BE DISTURBED, UNLESS OTHERWISE NOTED.

LIMITS OF DISTURBANCE

BMP Type Reference.

(BB)	SC-05	Brush Barrier	
(CCD)	RC-02	Culvert Cross-Drain	
(CD)	RC-05	Check Dam (in ditch)	
(CIP)	RC-09	Culvert Inlet Protection (CIP) - COMBINED WITH RC-2	
(COP)	RC-03	Culvert Outlet Protection (COP) - COMBINED WITH RC-2	
(DD)	RC-07	Drainage Dip	
(DD)	RC-10	Diversion Ditch	
(ECB)	EC-09	Erosion Control Blanket	
(FB)	SC-07	Filter Berm	
(G)	EC-17	Gabions	
(GS)	EC-03	Gravel Surfacing	
(HMLCH/HVEG)	EC-21	Hydraulic Mulching/Seeding	
(LG)	EC-01	Land Grading - Well Pads and Pipelines	
(LGR)	EC-02	Land Grading – Roads	
(LS)	EC-18	Level Spreader	
(LWC)	EC-10	Low Water Crossing	
(MLCH)	EC-07	Mulching	
(PD)	RC-12	Permanent Diversion (PD) - COMBINED WITH RC-10	
(PEV)	EC-13	Preserve Existing Vegetation	
(RIP)	RC-04	Riprap	
(RS)	RC-06	Road Slope - COMBINED WITH EC-2	
(RSD)	RC-01	Roadside (RSD) & Turnout (TO) Ditches	
(RW)	EC-19	Retaining Wall	
(SBB)	SC-01	Straw Bale Barrier	
(SD)	EC-15	Slope Drain	
(SEDB)	SC-03	Sediment Basin	
(SF)	SC-02	Silt Fence	
(SR)	EC-04	Surface Roughening	
(ST)	SC-06	Sediment Trap	
(T)	EC-12	Terracing /Benching	
(TB)	RC-08	Temporary Berm	
(TD)	RC-11	Temporary Diversion (TD) - COMBINED WITH RC-10	
(TP)	SC-04	Tracking Pad	
(TT)	RC-14	Toe Trench	
(VB)	EC-14	Vegetated Buffer	
(VEGP)	EC-06	Permanent Vegetation	
(VEGT)	EC-05	Temporary Vegetation	
(W)	EC-08	Wattles	
(WB)	RC-13	Water Bar	

Please note this list of BMP Types is for reference only.

Facility: Rulison Field Permit

Permit#:COR038543

Date: May, 2018

SE Sediment Trap/South Diversion Ditch Running West to East



Photograph 1: SE Sediment Trap (3.25-acre capacity)



Photograph 2: South Diversion Ditch

Fill Slope Existing Top Soil Berm 100% Revegetated. Fill Slope/Diversion Ditch.



Photograph 3: East/Top Soil Wind-row



Photograph 4: Fill Slope/Diversion Ditch

SE Corner Sediment Trap and Cuttings Trench. Top Soil Berm Above.



Photograph 5: SE Sediment Trap (3.25-acre capacity)/Top Soil Berm



Photograph 6: Cuttings Trench/Top Soil Berm Above

NE Corner Sediment Trap and North Top Soil Berm Looking East



Photograph 7: NE Sediment Trap (2.25-acre capacity)



Photograph 8: North Top Soil Berm

Top Soil Wind-row Above Cut Slope 100% Revegetated



Photograph 9: West/Top Soil Berm



Photograph 10: West/Top Soil Berm