

| Mud Properties Record |         |                     |                      |               |                |     |                  |             |            |                       |        |
|-----------------------|---------|---------------------|----------------------|---------------|----------------|-----|------------------|-------------|------------|-----------------------|--------|
| Date / Time           | Run No. | Measured Depth (ft) | Mud Type             | Density (ppg) | Viscosity (cP) | pH  | Fluid Loss (cm3) | Oil / Water | Source     | Total Chlorides (ppm) | K+ (%) |
| 2017-10-13 15:00      | 2       | 2712.00             | Diesel-Oil Based Mud | 9.8           | 13             | N/A | N/A              | 80/20       | Active Pit | 44500                 | 0.00   |
| 2017-10-14 04:00      | 2       | 6358.00             | Diesel-Oil Based Mud | 9.7           | 12             | N/A | N/A              | 81/19       | Active Pit | 41000                 | 0.00   |
| 2017-10-14 16:00      | 2       | 7944.00             | Diesel-Oil Based Mud | 9.7           | 14             | N/A | N/A              | 78/22       | Active Pit | 37000                 | 0.00   |
| 2017-10-15 04:00      | 2       | 9747.00             | Diesel-Oil Based Mud | 9.9           | 15             | N/A | N/A              | 77/23       | Active Pit | 41000                 | 0.00   |

|                  |   |          |                      |      |    |     |     |       |            |       |      |
|------------------|---|----------|----------------------|------|----|-----|-----|-------|------------|-------|------|
| 2017-10-15 16:00 | 3 | 9747.00  | Diesel-Oil Based Mud | 10.0 | 14 | N/A | N/A | 77/23 | Active Pit | 41000 | 0.00 |
| 2017-10-16 03:30 | 3 | 12521.00 | Diesel-Oil Based Mud | 9.9  | 17 | N/A | N/A | 77/23 | Active Pit | 41500 | 0.00 |
| 2017-10-16 15:00 | 3 | 15328.00 | Diesel-Oil Based Mud | 9.8  | 18 | N/A | N/A | 77/23 | Active Pit | 41000 | 0.00 |
| 2017-10-17 04:00 | 3 | 17357.00 | Diesel-Oil Based Mud | 9.9  | 19 | N/A | N/A | 77/23 | Active Pit | 39500 | 0.00 |

Equipment and Service Data

| Run No. | Tool       | Serial Number | Measurement          | Sensor Offset (ft) | Bit Offset (ft) | Max O.D. (in) | Min I.D. (in) |
|---------|------------|---------------|----------------------|--------------------|-----------------|---------------|---------------|
| 1       | Sensor Sub | ZAPS230924    | VSS                  | 11.41              | 62.30           | 8.000         | 3.250         |
| 1       | Sensor Sub | ZAPS230924    | Directional (mag)    | 11.41              | 62.30           | 8.000         | 3.250         |
| 1       | Sensor Sub | ZAPS230924    | Pressure             | 31.99              | 82.88           | 8.000         | 3.250         |
| 2       | ATC_SU     | 14292977      | Near Bit VSS         | 5.93               | 6.73            | 7.000         | 4.330         |
| 2       | ATC_SU     | 14292977      | Near Bit Inclination | 5.93               | 6.73            | 7.000         | 4.330         |
| 2       | ATC_MWD    | 12661246      | Gamma (single)       | 2.75               | 12.90           | 7.000         | 3.250         |
| 2       | ATC_MWD    | 12661246      | Directional (mag)    | 12.27              | 22.42           | 7.000         | 3.250         |
| 3       | ATC_SU     | 14169980      | Near Bit VSS         | 5.93               | 6.73            | 7.000         | 4.330         |
| 3       | ATC_SU     | 14169980      | Near Bit Inclination | 5.93               | 6.73            | 7.000         | 4.330         |
| 3       | ATC_MWD    | 12284467      | Gamma (single)       | 2.76               | 12.90           | 7.000         | 3.250         |
| 3       | ATC_MWD    | 12284467      | Directional (mag)    | 12.28              | 22.42           | 7.000         | 3.250         |
| 4       | ATC_SU     | 11781619      | Near Bit Inclination | 5.93               | 6.73            | 7.000         | 4.330         |
| 4       | ATC_SU     | 11781619      | Near Bit VSS         | 5.93               | 6.73            | 7.000         | 4.330         |
| 4       | ATC_MWD    | 12154241      | Gamma (single)       | 2.57               | 12.72           | 7.000         | 3.250         |
| 4       | ATC_MWD    | 12154241      | Directional (mag)    | 12.09              | 22.24           | 7.000         | 3.250         |

Service and Tool Mnemonics


| Mnemonic | Name     | Description                   |
|----------|----------|-------------------------------|
| GAM      | APS      | APS EM Module                 |
| ATC_SU   | ATC_SU   | Auto Trak Curve Steering Unit |
| ATC_MWD  | ATC_MWD  | Auto Trak Curve MWD           |
| ATC_LCPM | ATC_LCPM | Auto Trak Curve LCPM          |

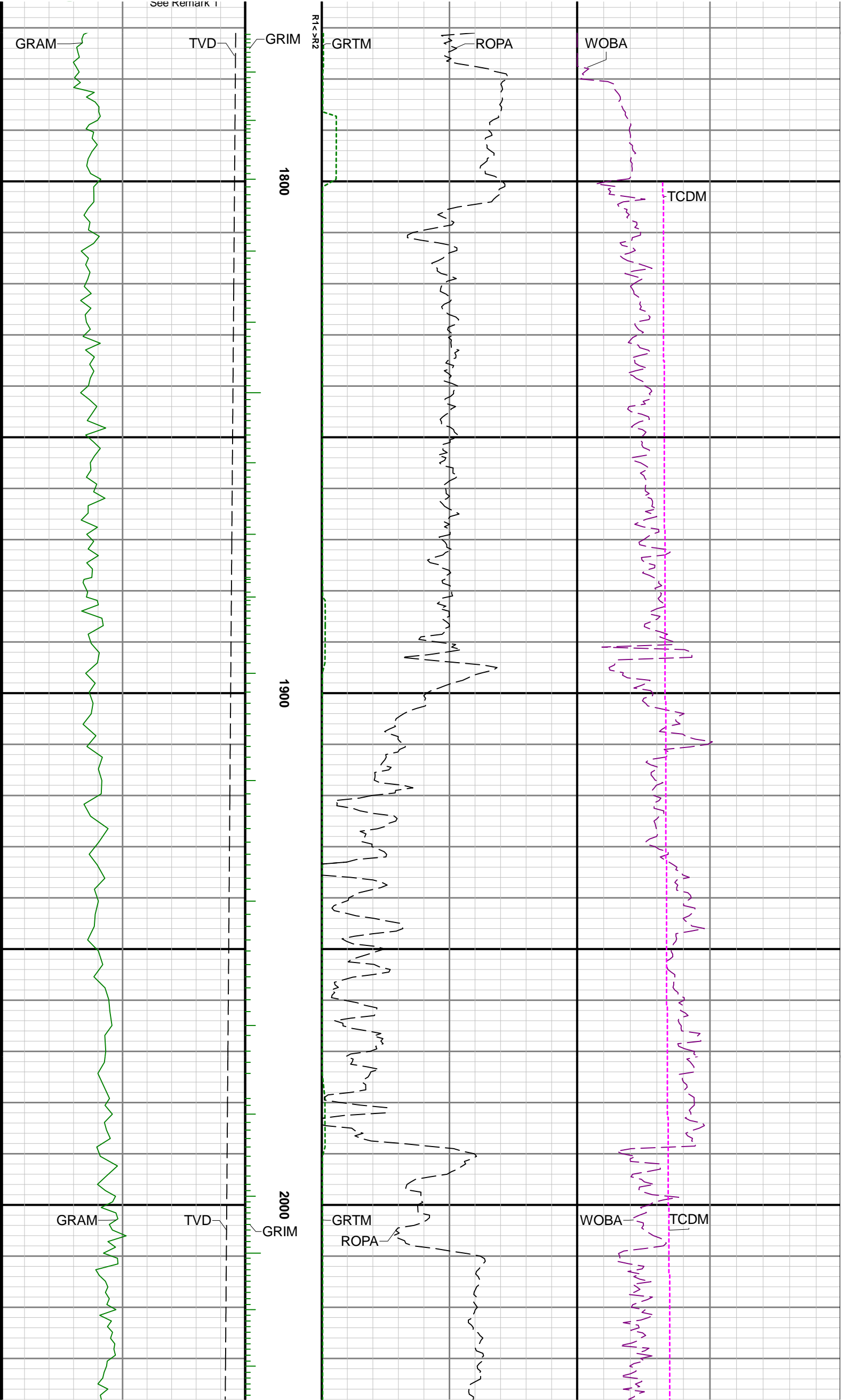
Comments

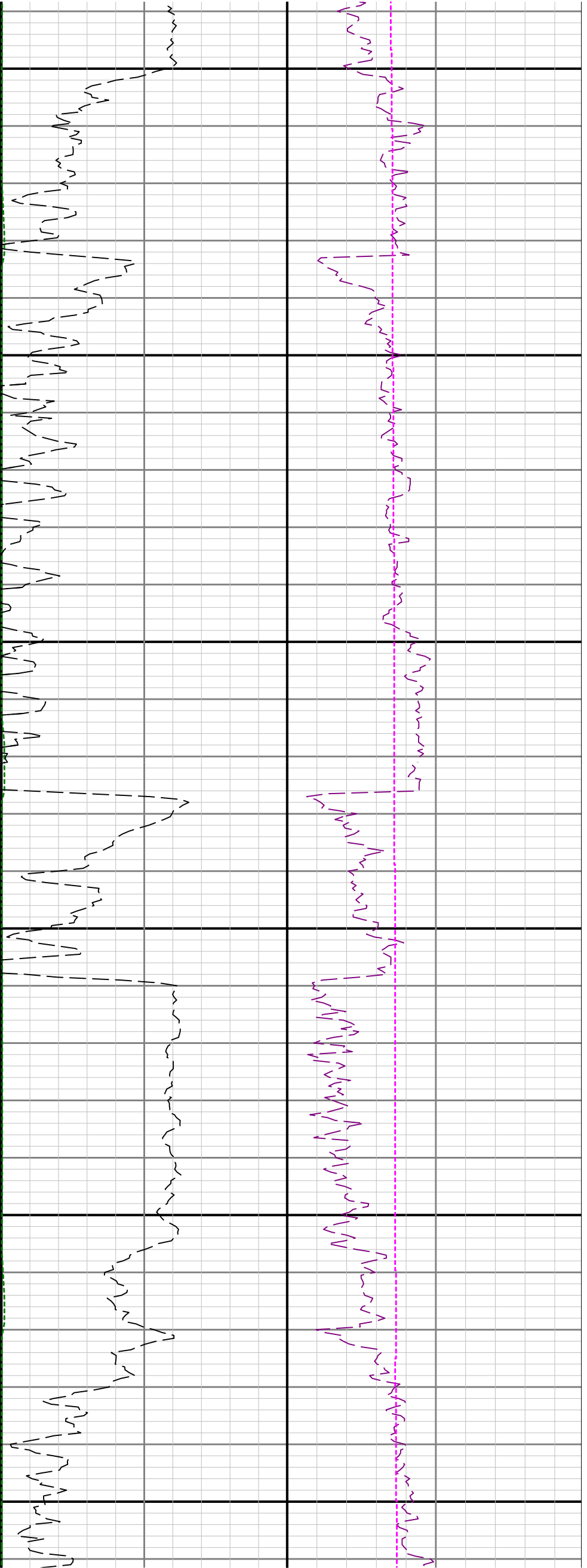
|   |  |
|---|--|
| 1 | Depths and depth measurements were obtained from a depth control system not supplied or operated by Baker Hughes. Due to lack of control by Baker Hughes logging engineers, depth calibrations and measurements could not be independently verified. These unverified depths are being used to represent logging data. |
| 2 | Logging was suspended from 1771 to 1772 feet MD (1772 to 1773 feet TVD). No logging data was acquired during this run.   |
| 3 | Logging was suspended from 1771 to 1772 feet MD (1772 to 1773 feet TVD). No logging data was acquired during this run.   |
| 4 | Numerous gaps in Gamma Ray data are present throughout the log due to downlinking and surveying while drilling ahead.  |
| 5 | Gamma Ray Apparent (GRAM) is presented 0 to 300 API per customer request.  |

Remarks

| Number | Measured Depth (ft) | Hole Section (in) | Run No. | Remark   |
|--------|---------------------|-------------------|---------|--|
| 1      | 1771.00             | 8.500             | 2       | Baker Hughes logging services began at 1771 feet MD (1749 feet TVD) per customer request.  |
| 2      | 9733.00             | 8.500             | 3       | The interval from 9733 to 9746 feet MD (6948 feet TVD) was logged up to 13 hours after drilling due to Gamma Ray sensor offset from the bit at the end of Run 2.   |
| 3      | 17343.00            | 8.500             | 4       | The interval from 17343 to 17357 feet MD (6917 feet TVD) was logged up to 21 hours after drilling due to Gamma Ray sensor offset from the bit at the end of Run 3. |
| 4      | 17343.00            | 8.500             | 4       | The interval from 17343 to 18627 feet MD (6917 to 6986 feet TVD) GRAX is being used due to a surface system error.   |
| 5      | 18627.00            | 8.500             | 4       | The interval from 18627 to 18640 feet MD (6928 feet TVD) was not logged due to sensor to bit offset at well TD.  |

|  |  |          |                     |                                      |  |  |  |  |          |  |  |  |
|--|--|----------|---------------------|--------------------------------------|--|--|--|--|----------|--|--|--|
| <div><div><div>BAKER HUGHES</div><div>a GE company</div></div><div></div></div> |  | Company  | SRC Energy          |                                      |  |  |  |  |          |  |  |  |
|  |  | Well     | AG 32N-31C-L        |                                      |  |  |  |  |          |  |  |  |
|  |  | Interval | Date From:          | 2017-10-15 05:30:00                  |  |  |  | Top:                                     | 1771.00  |  |  |  |
|  |  |          | Date To:            | 2017-10-17 10:00:00                  |  |  |  | Bottom:                                  | 18640.00 |  |  |  |
|  |  | Created  | 2017-10-19 13:02:52 |                                      |  |  |  |  |          |  |  |  |
| Gamma Ray - Apparent 0.5 ft Average GRAM   |  |          | MD 1:240 feet       | Gamma Time Since Drilled GRTM        |  |  |  | Weight On Bit, Average 1 ft Average WOBA |          |  |  |  |
| 0 300  |  |          |                     | 0 600                                |  |  |  | 0 50                                     |          |  |  |  |
| API  |  |          |                     | min                                  |  |  |  | klb                                      |          |  |  |  |
| True Vertical Depth TVD  |  |          |                     | Depth Averaged ROP 3 ft Average ROPA |  |  |  | Downhole Temperature TCDM                |          |  |  |  |
| 7500 1500  |  |          |                     | 1000 0                               |  |  |  | 0 300                                    |          |  |  |  |
| ft   |  |          |                     | ft/h                                 |  |  |  | degF                                     |          |  |  |  |
| Gamma Ray - Apparent 0.5 ft Average GRAX   |  |          |                     |                                      |  |  |  |  |          |  |  |  |
| 0 300  |  |          |                     |                                      |  |  |  |  |          |  |  |  |
| API  |  |          |                     |                                      |  |  |  |  |          |  |  |  |
|  |  |          | 9 5/8" Casing       |                                      |  |  |  |  |          |  |  |  |
|  |  |          |                     |                                      |  |  |  |  |          |  |  |  |

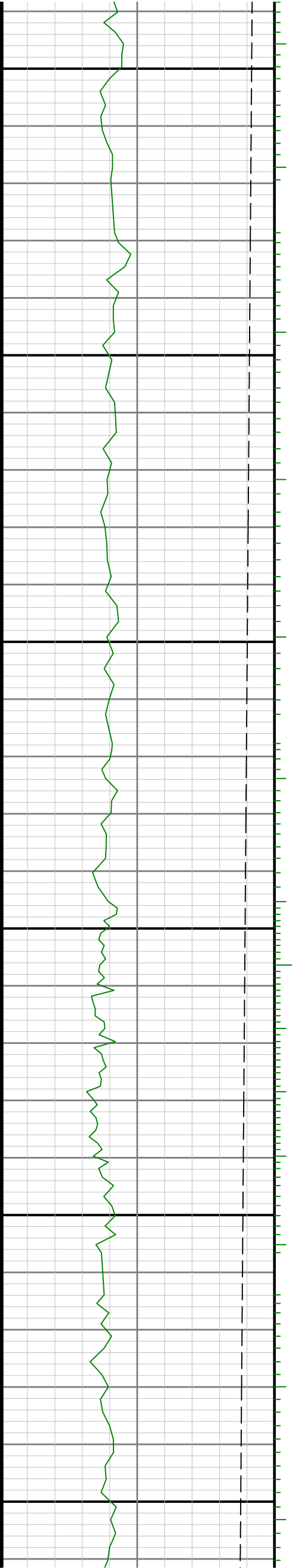


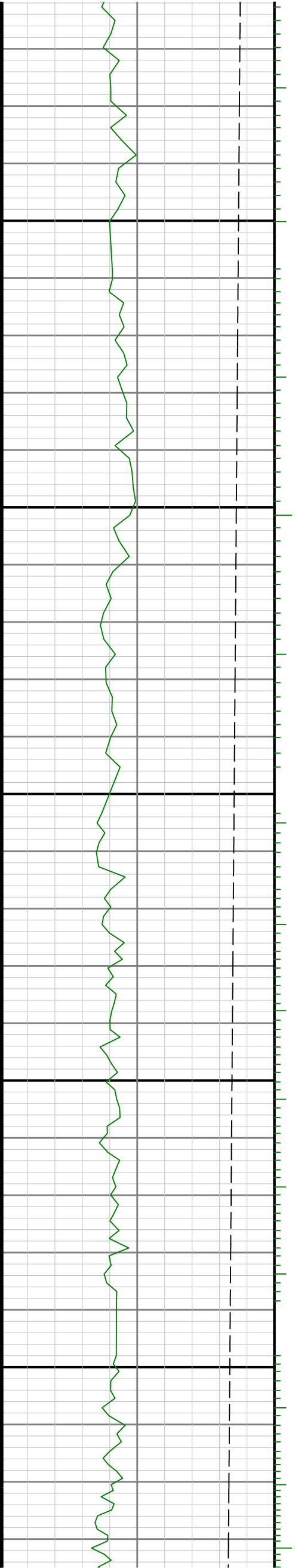
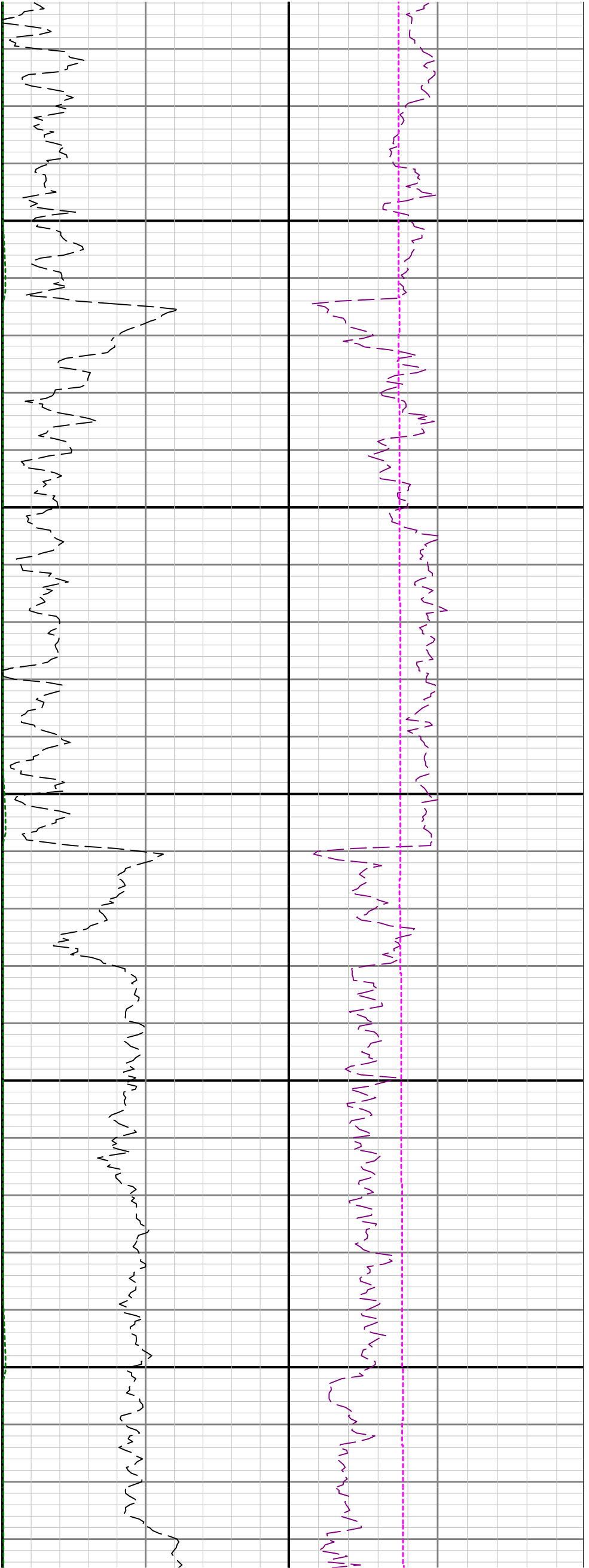


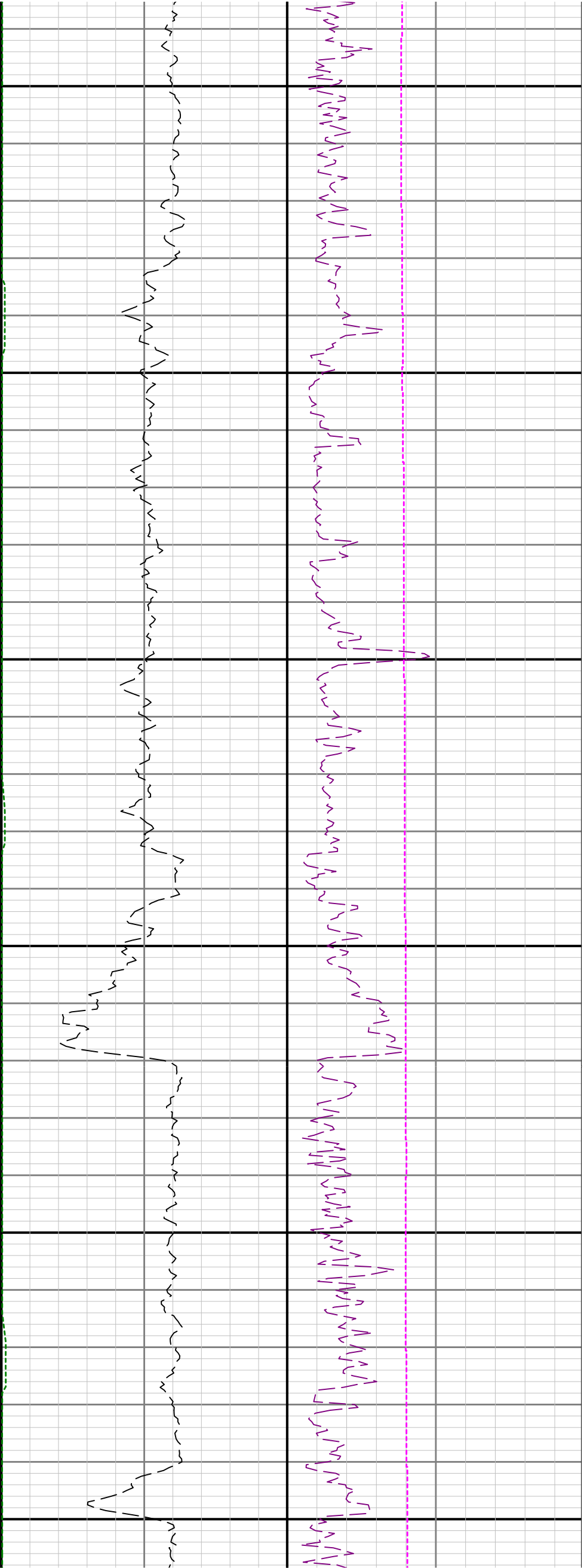
2100

2200

2300



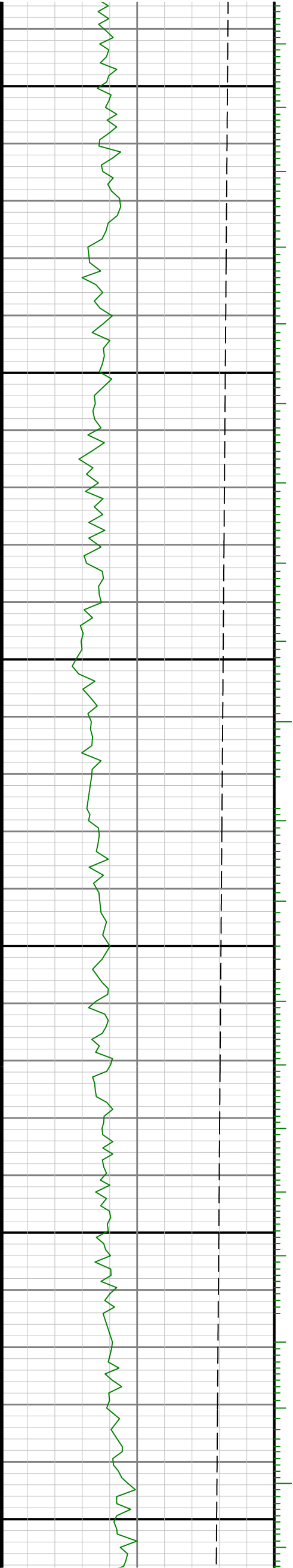


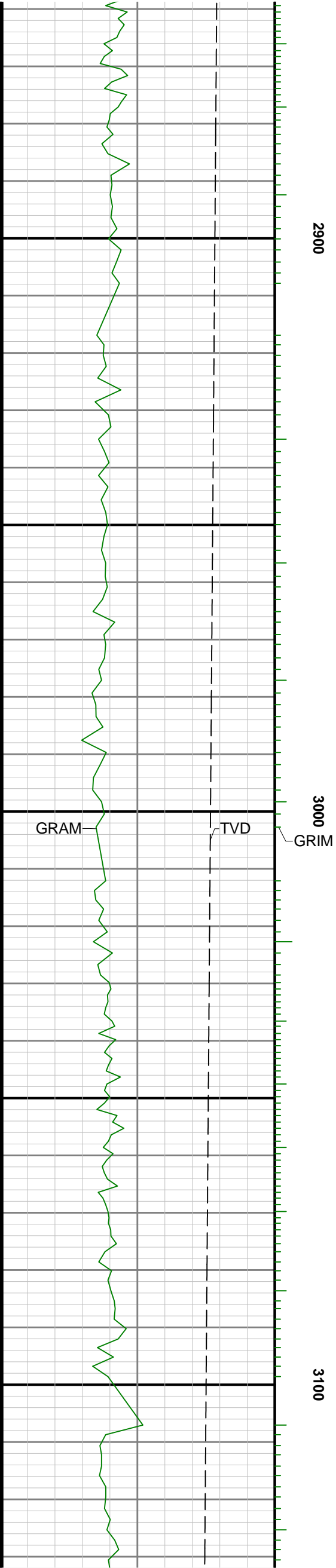
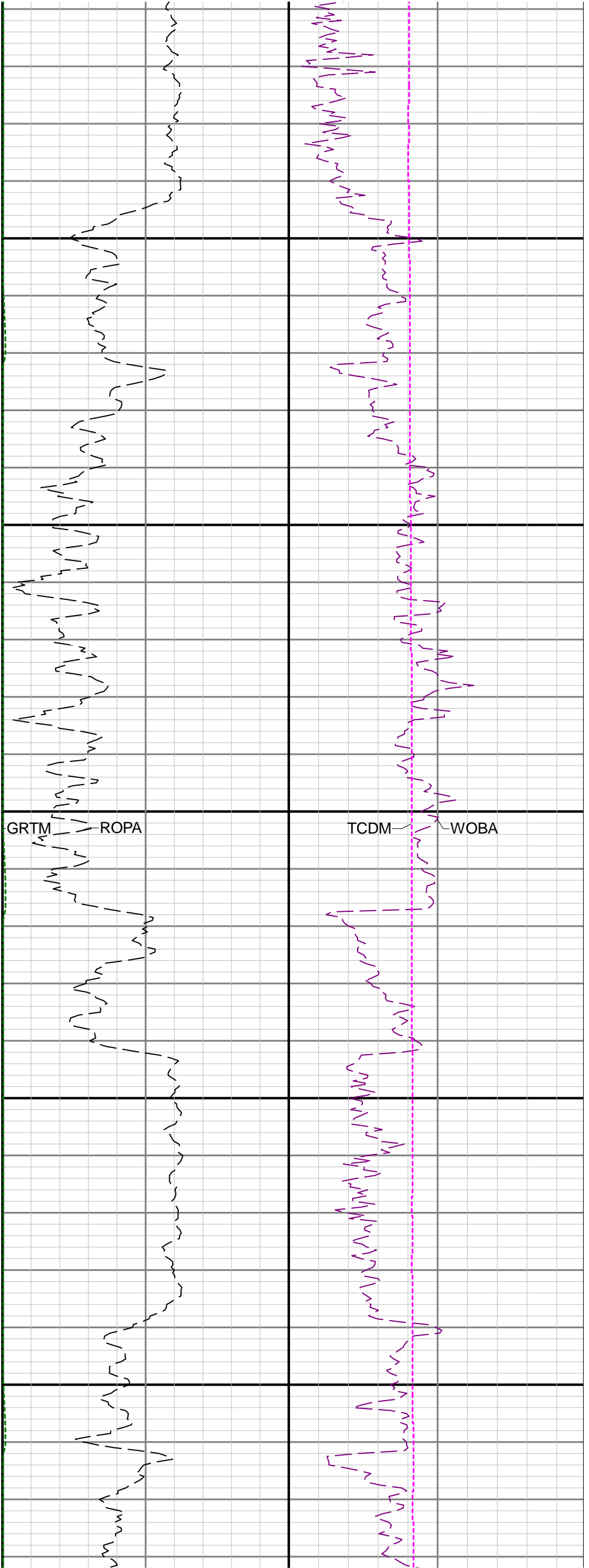


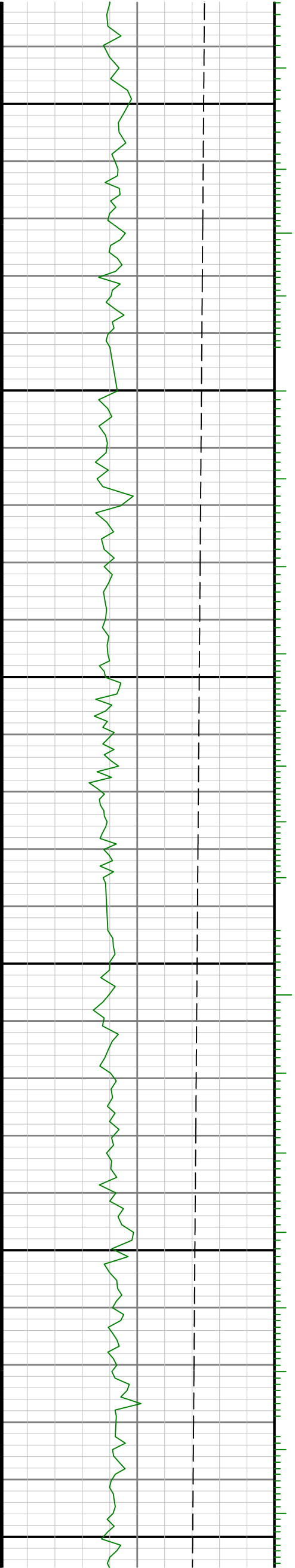
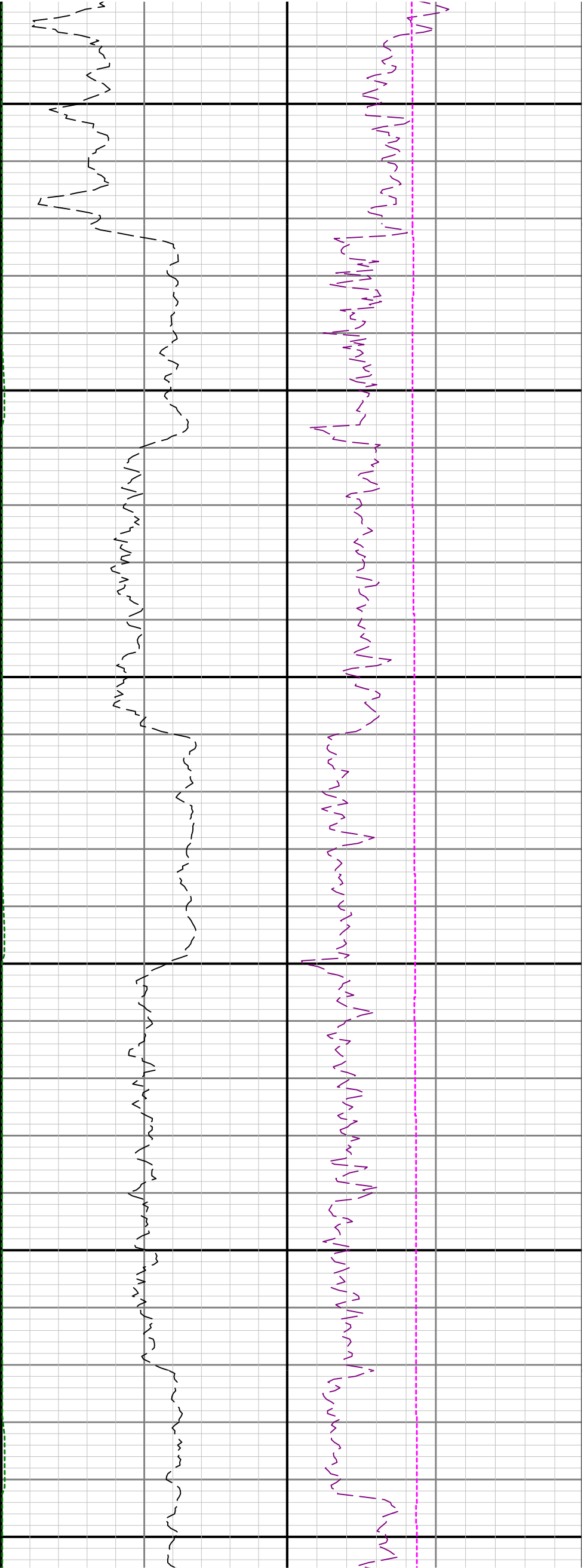
2600

2700

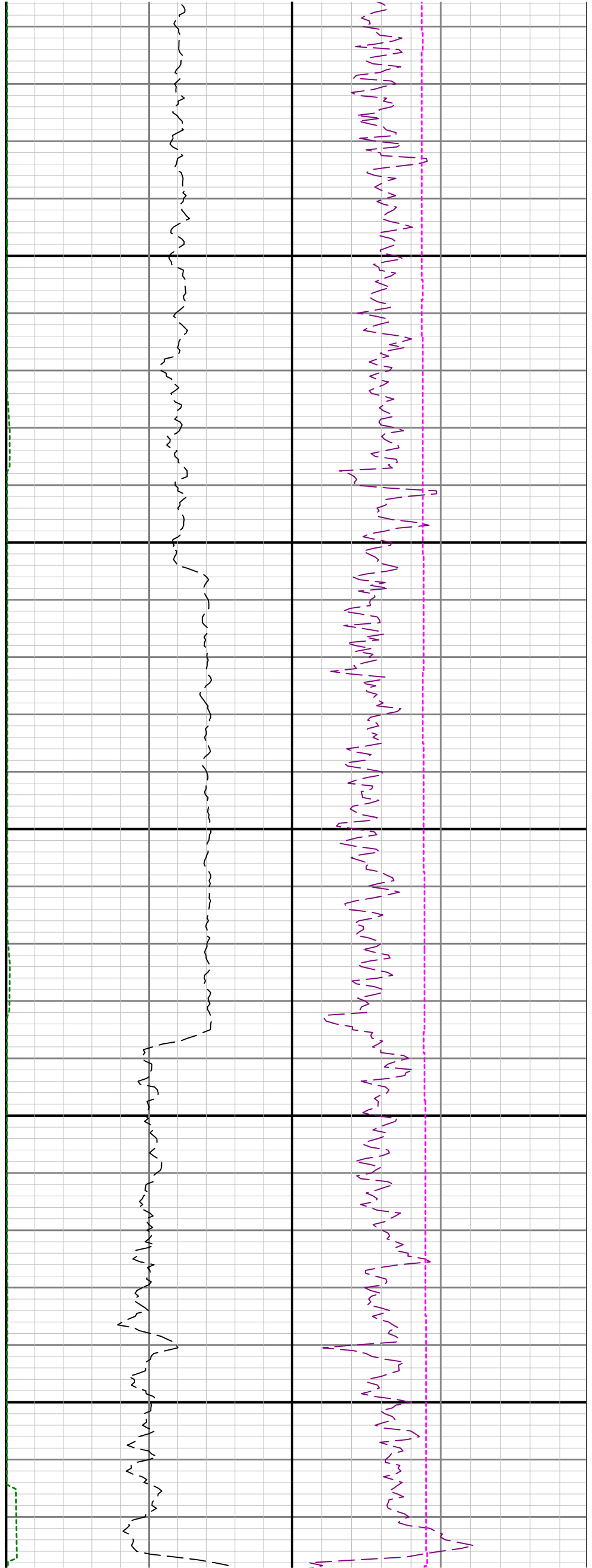
2800





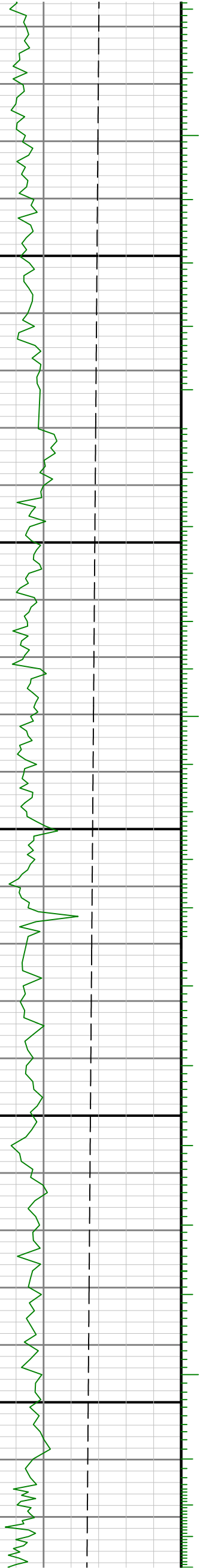
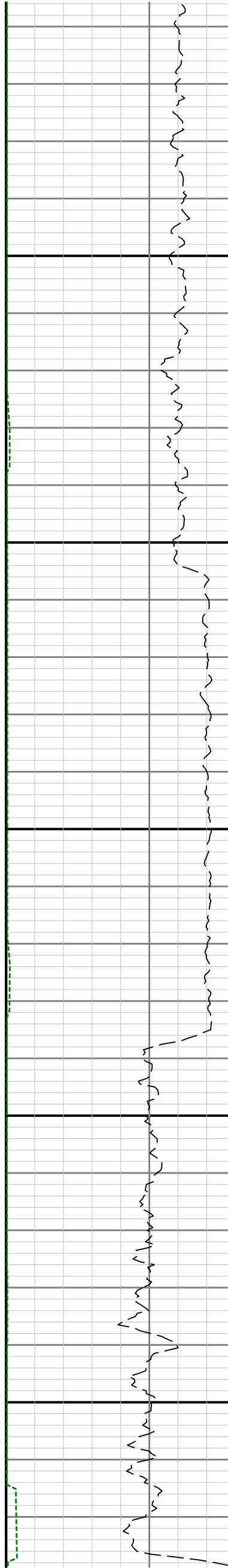


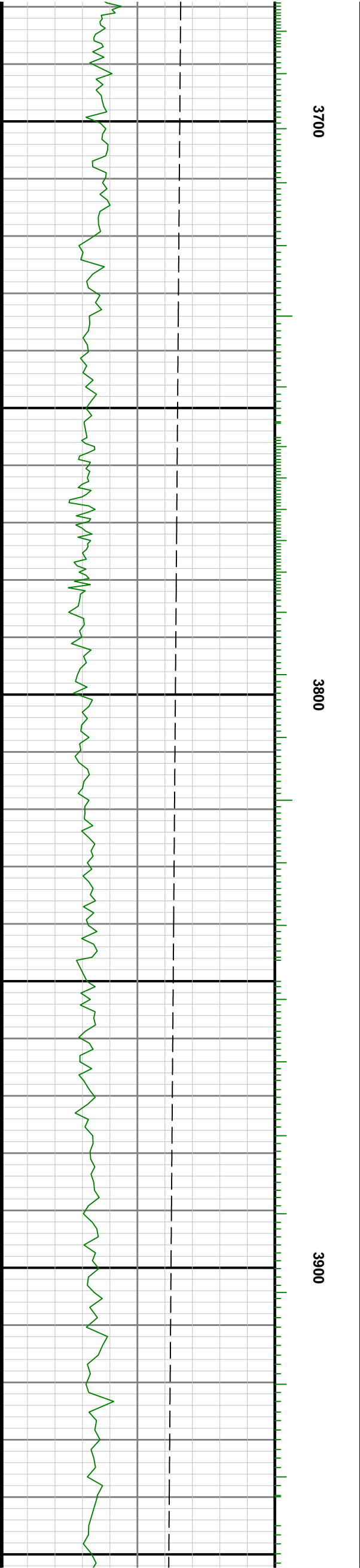
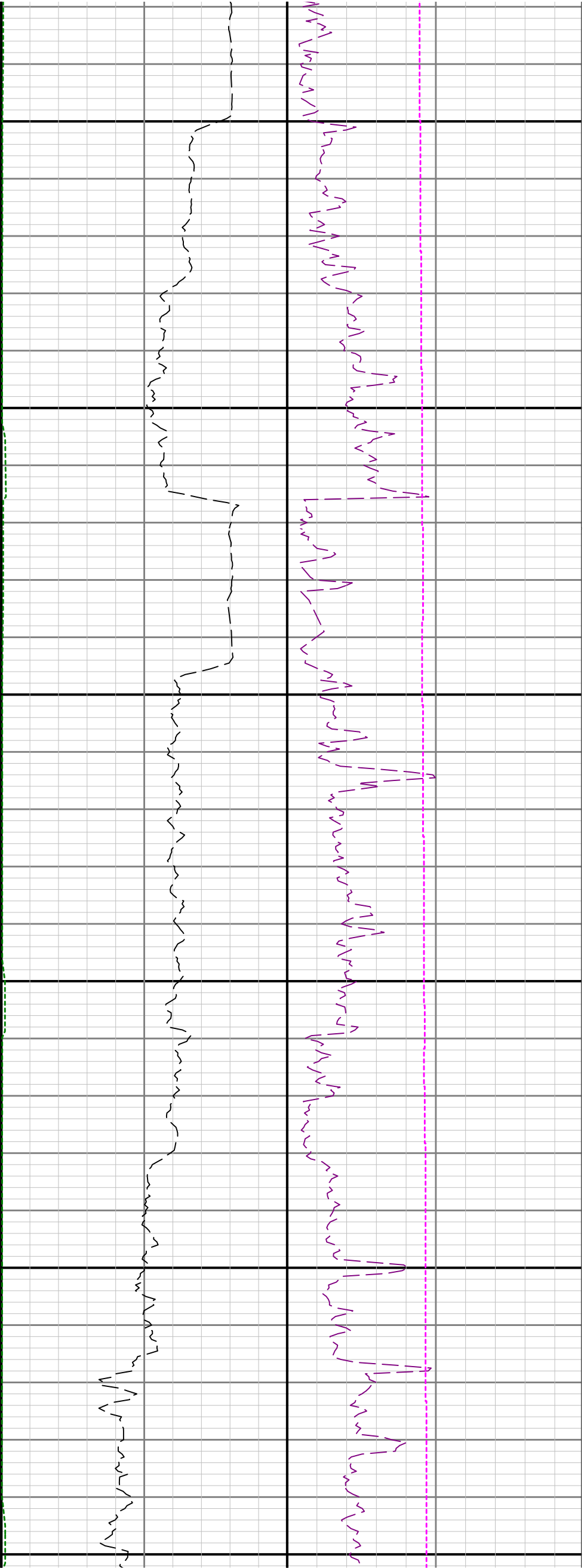


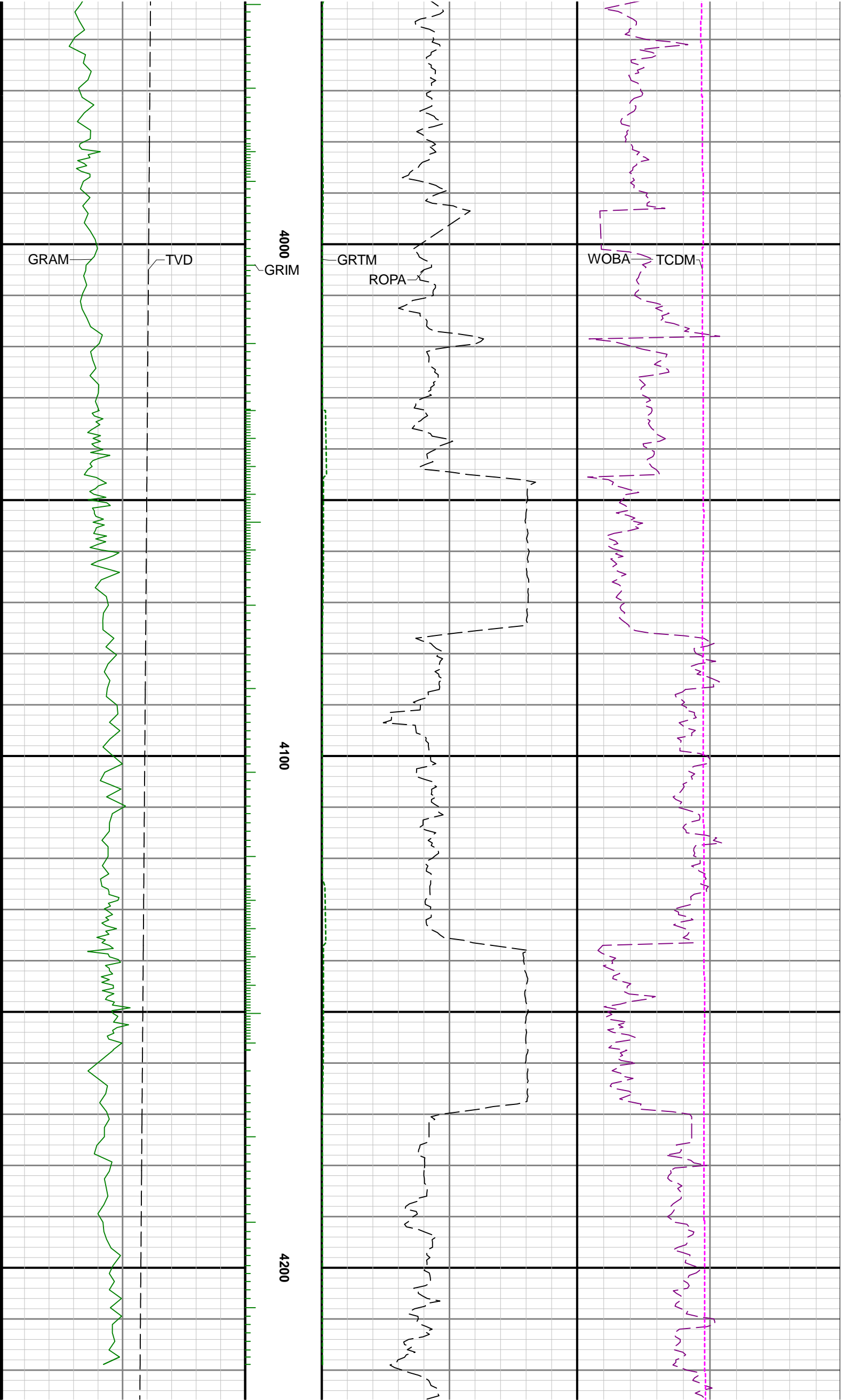


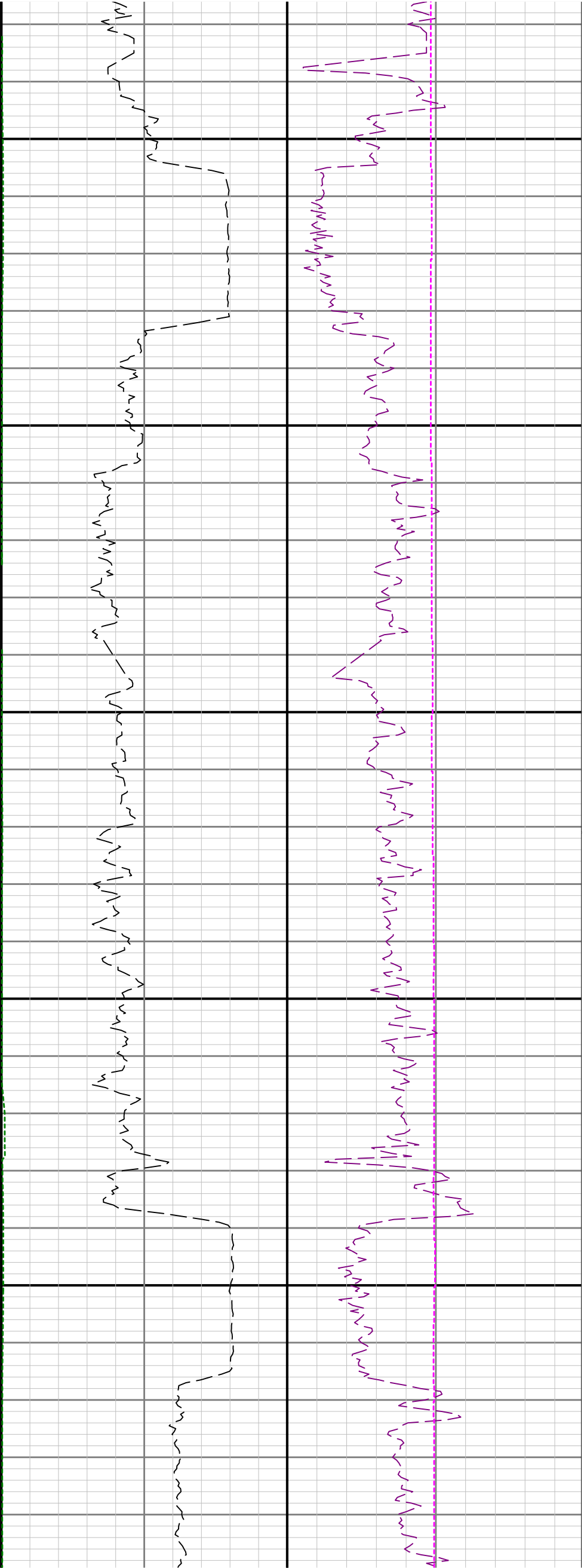
3500

3600





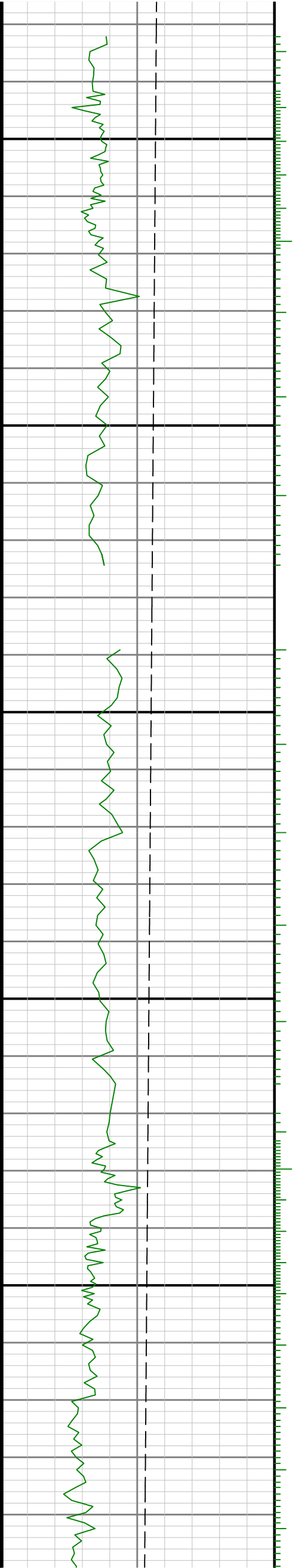


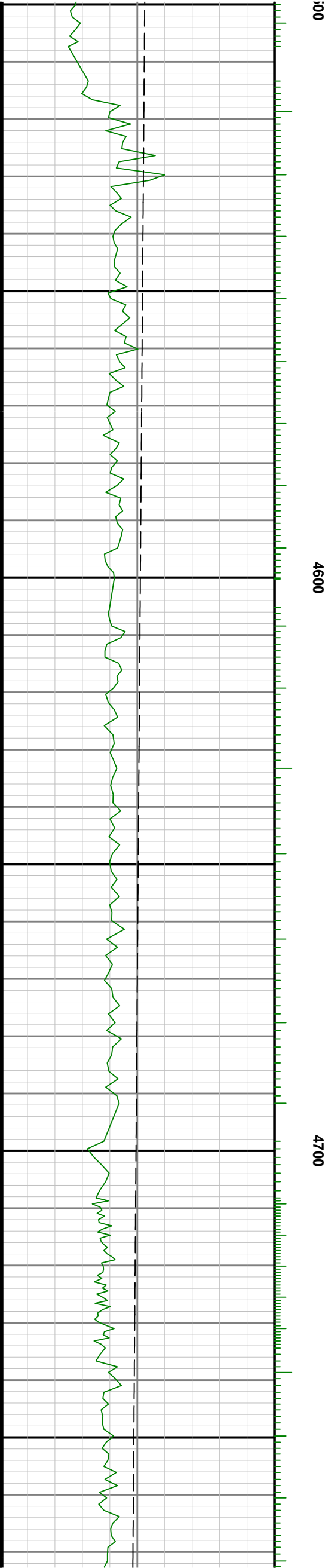
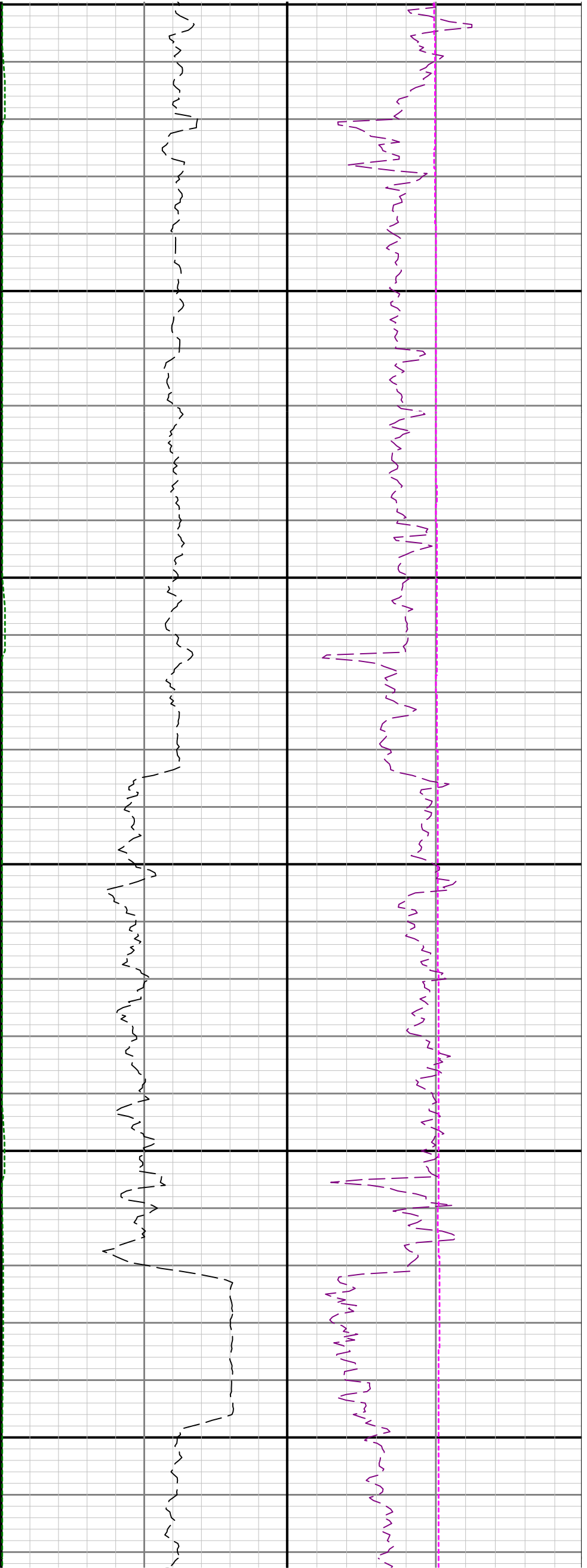


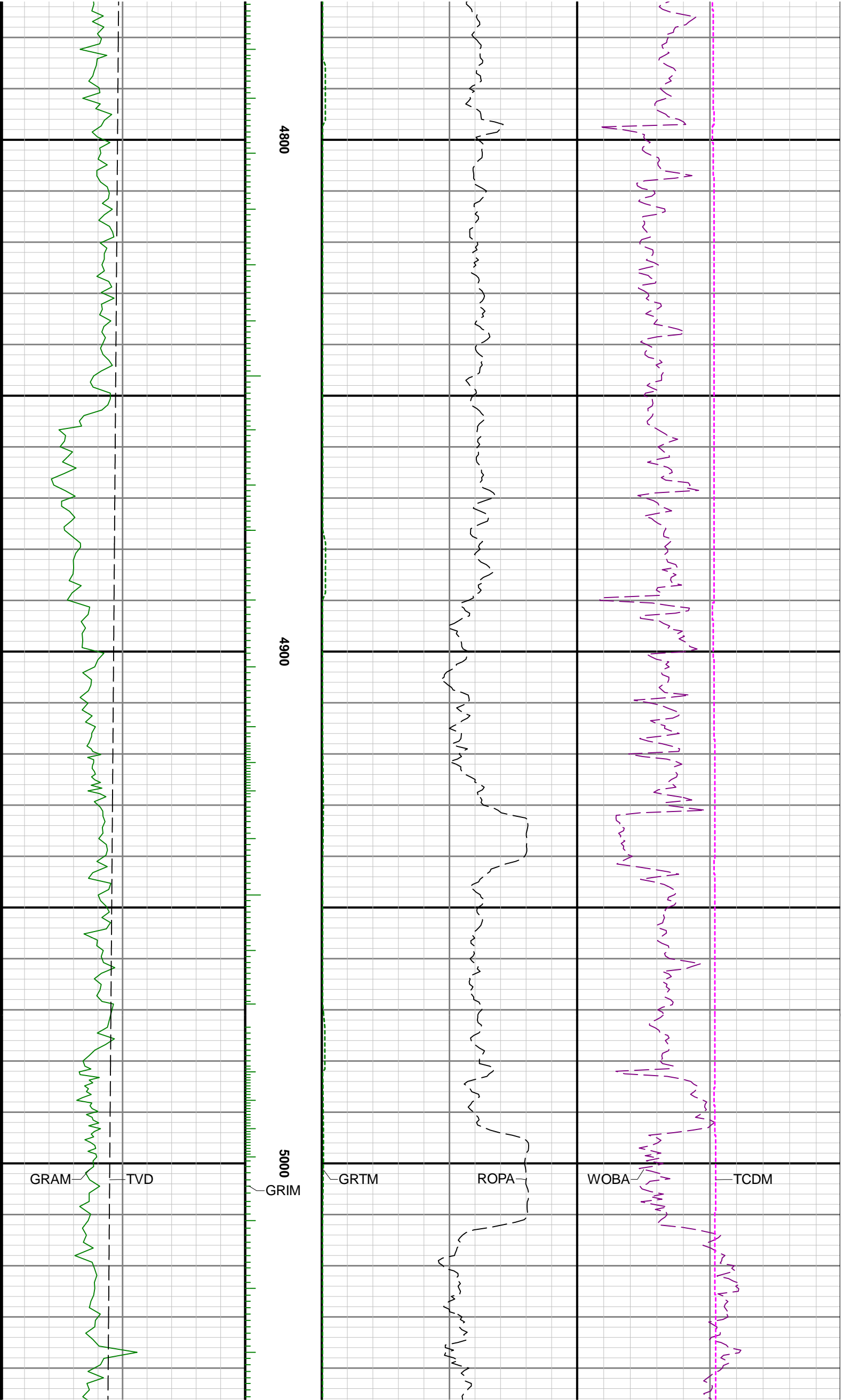
4300

4400

4500





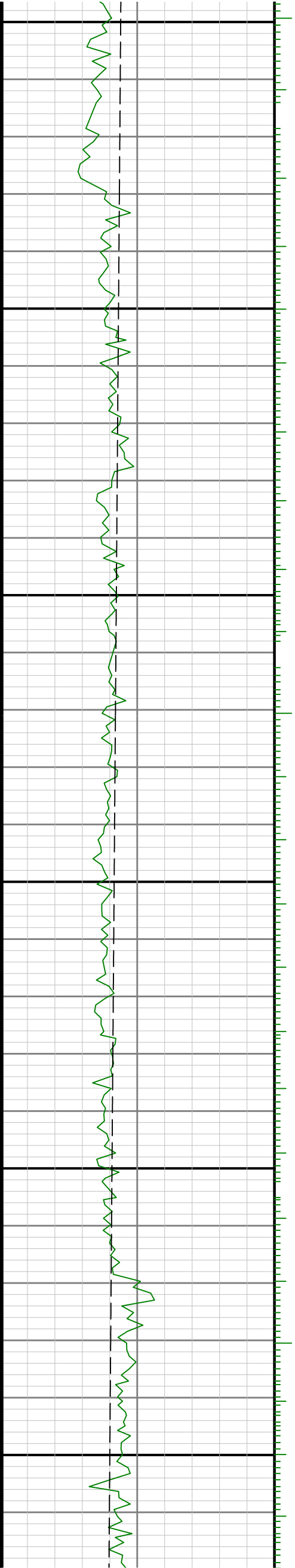


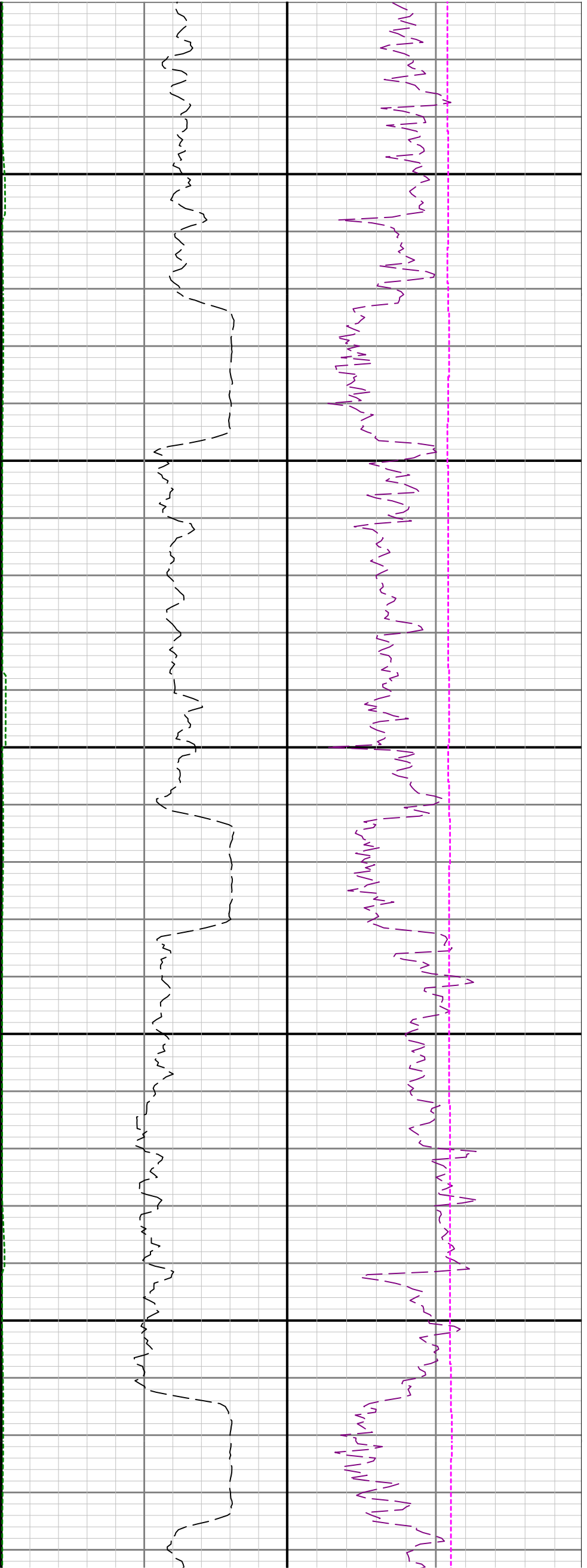


5100

5200

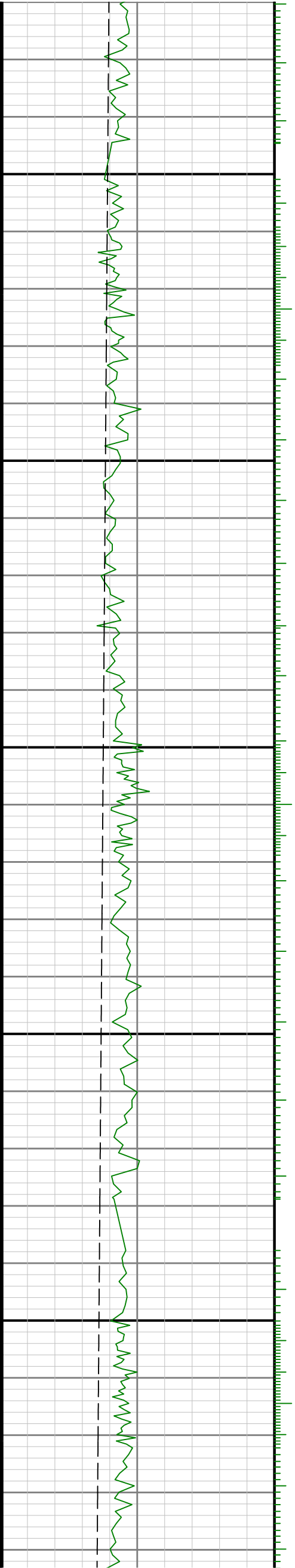
5300



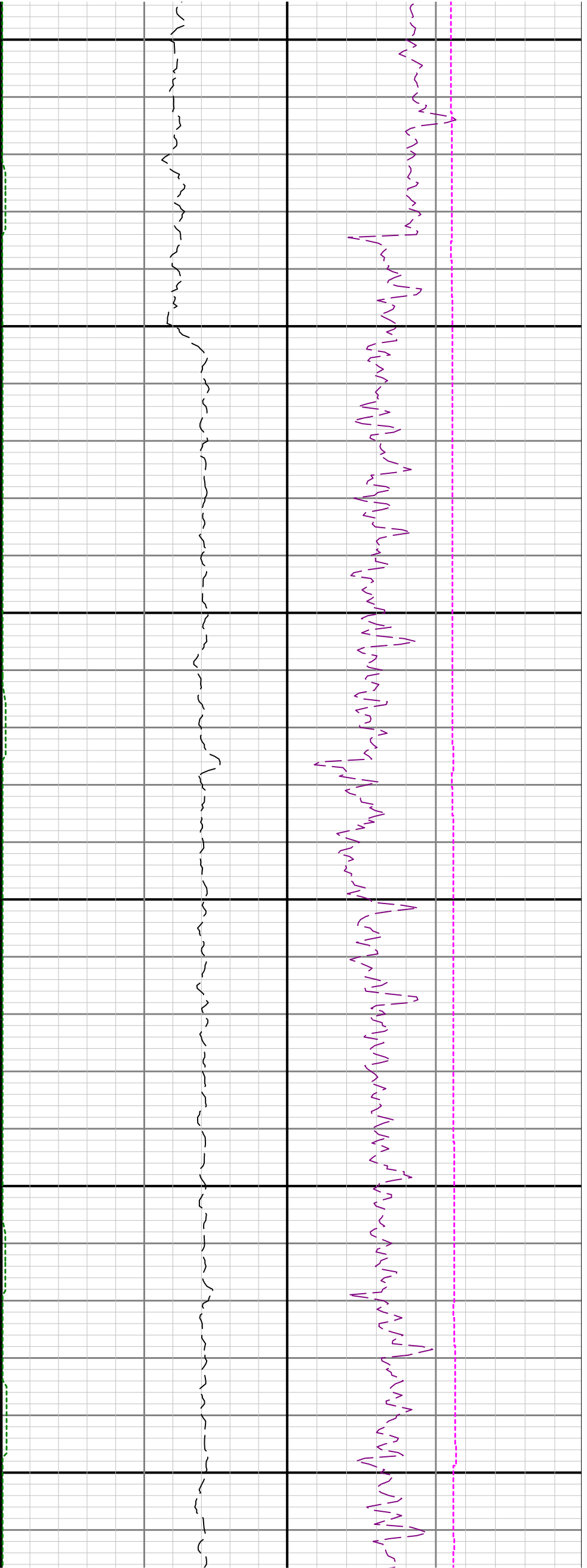


5400

5500



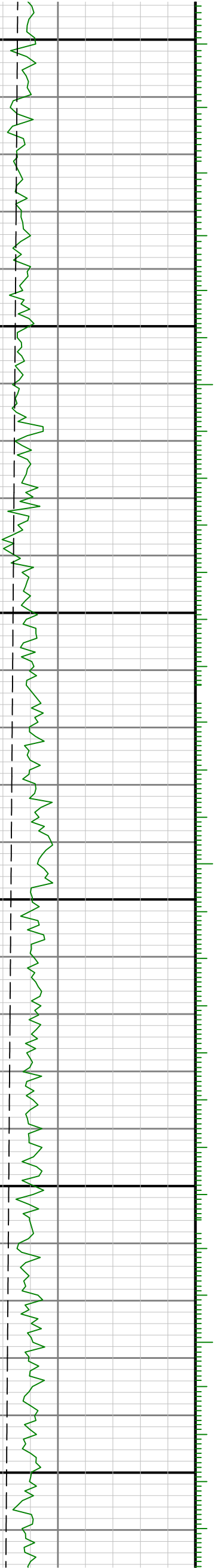


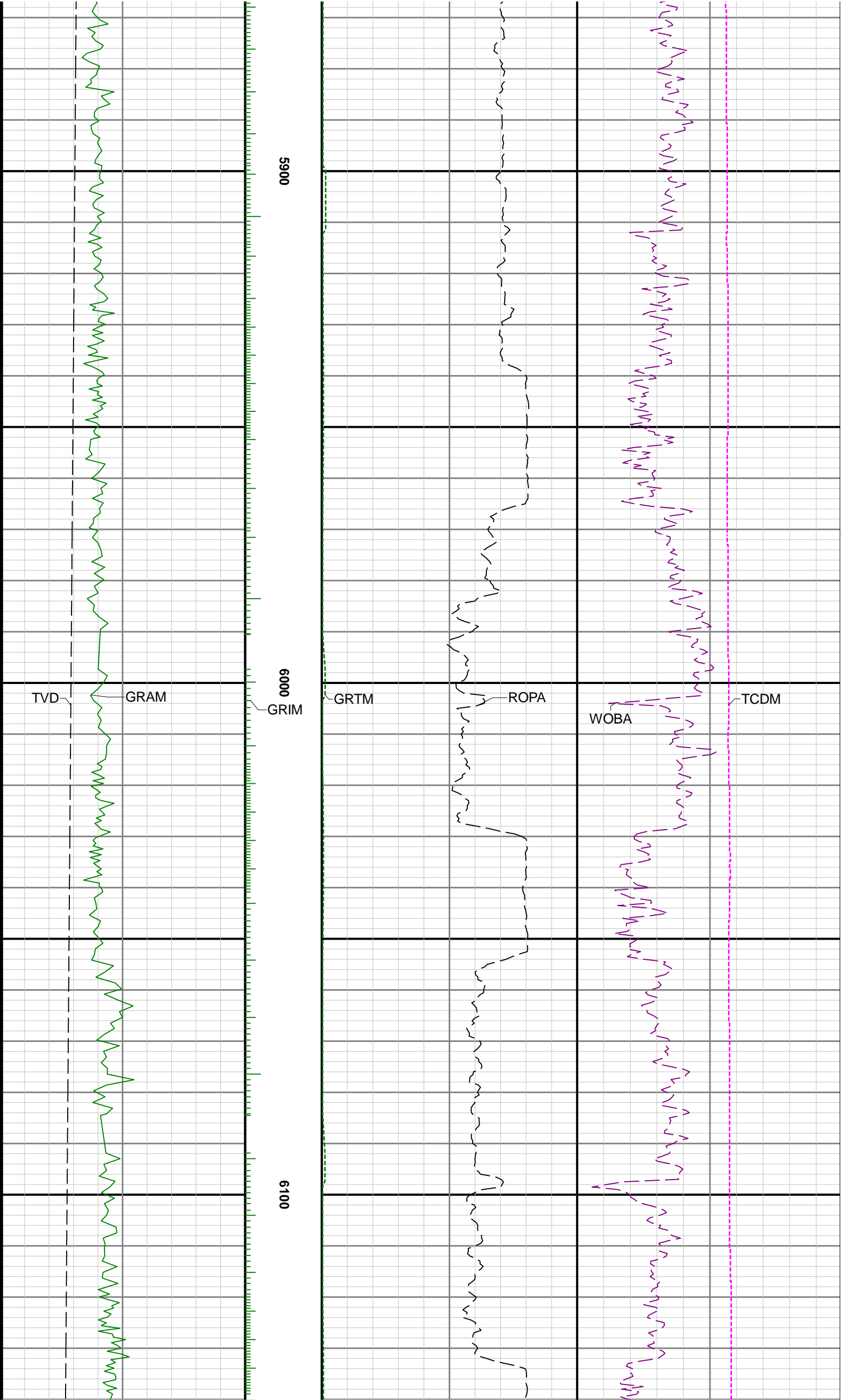


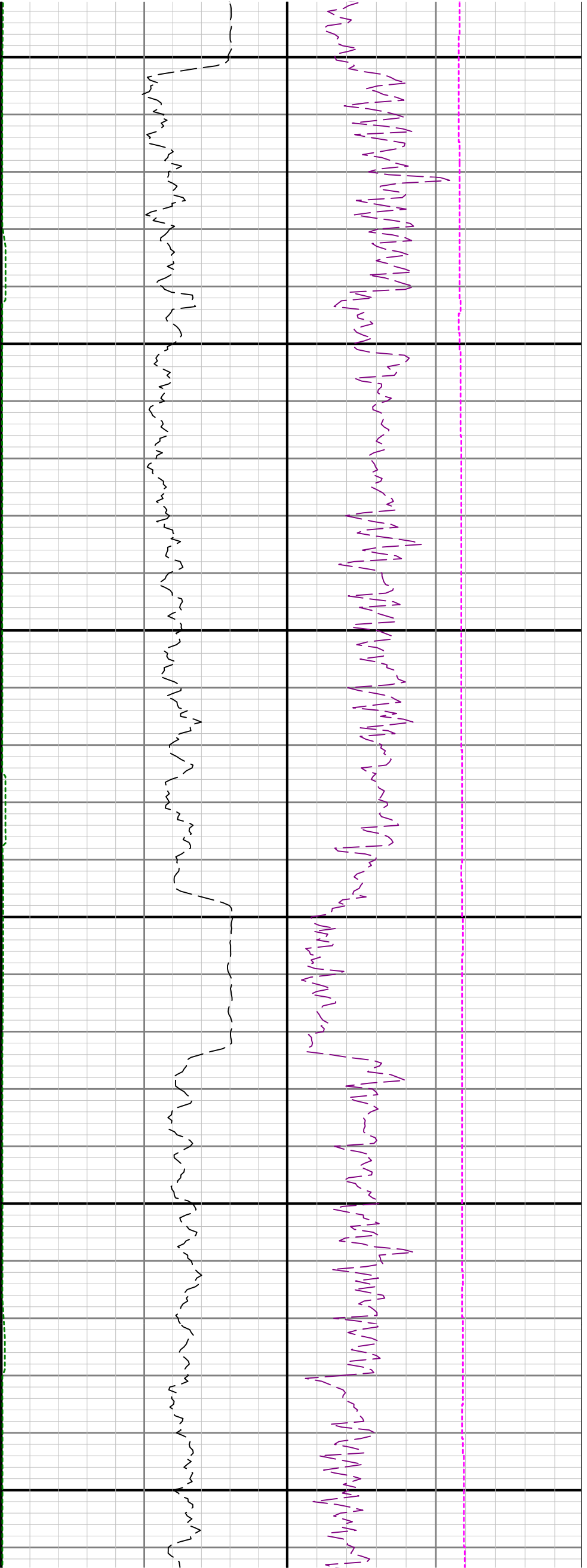
5600

5700

5800



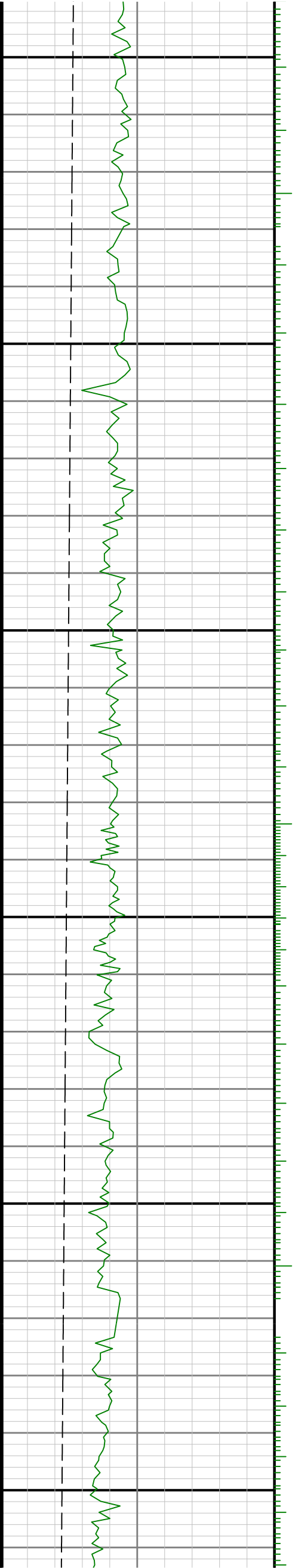


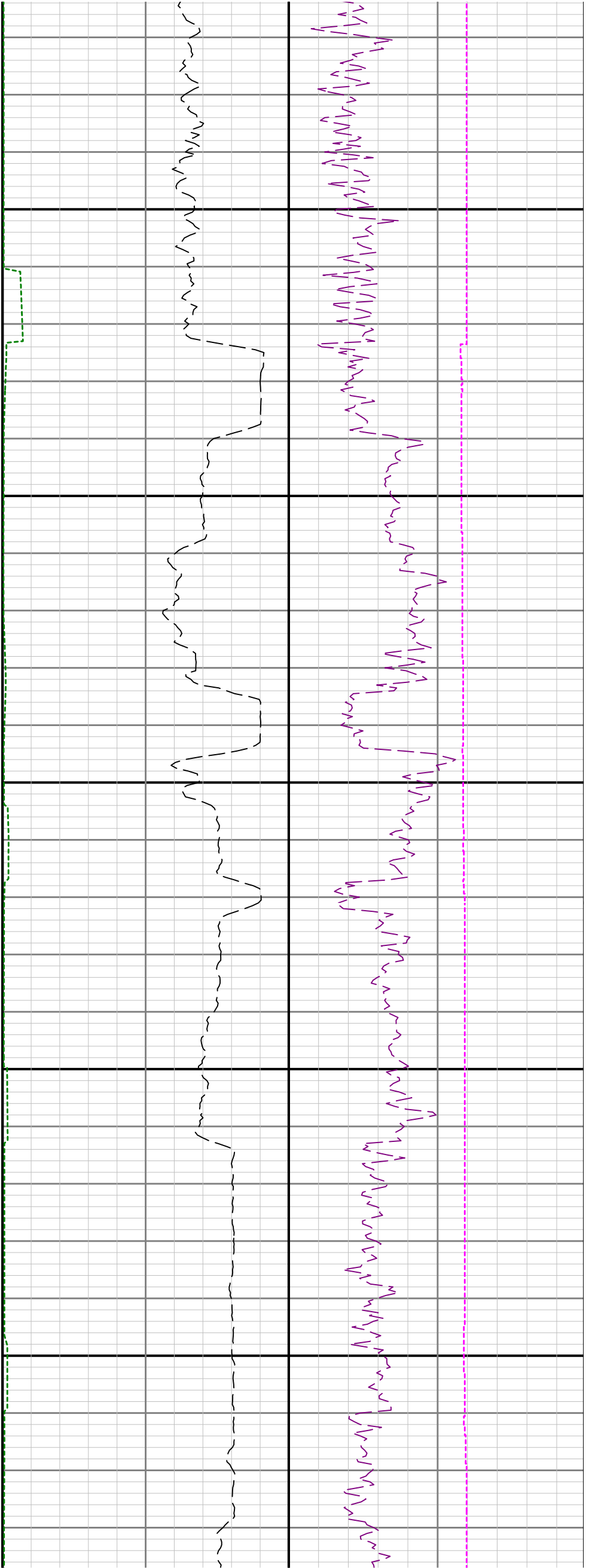


6200

6300

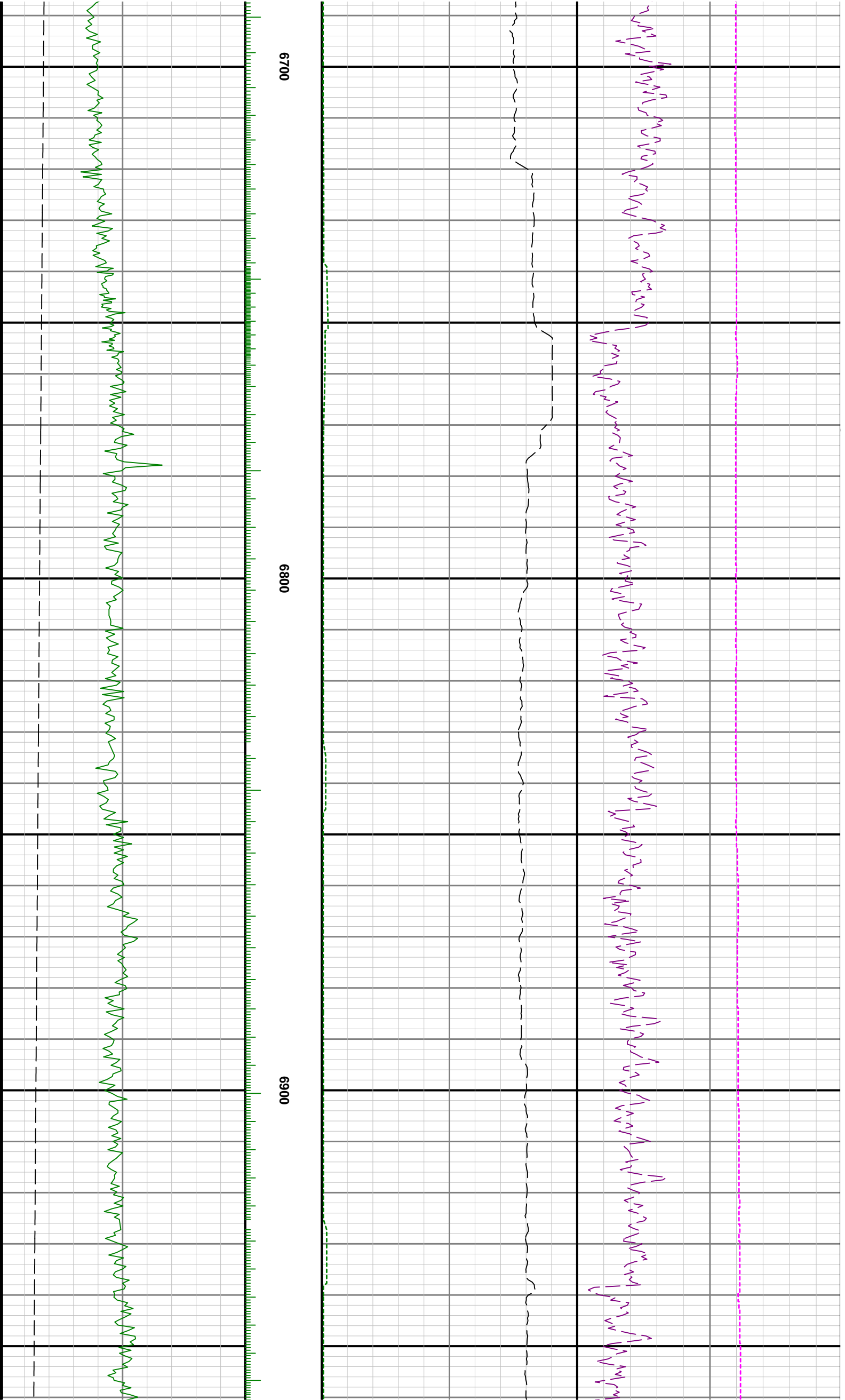
6400

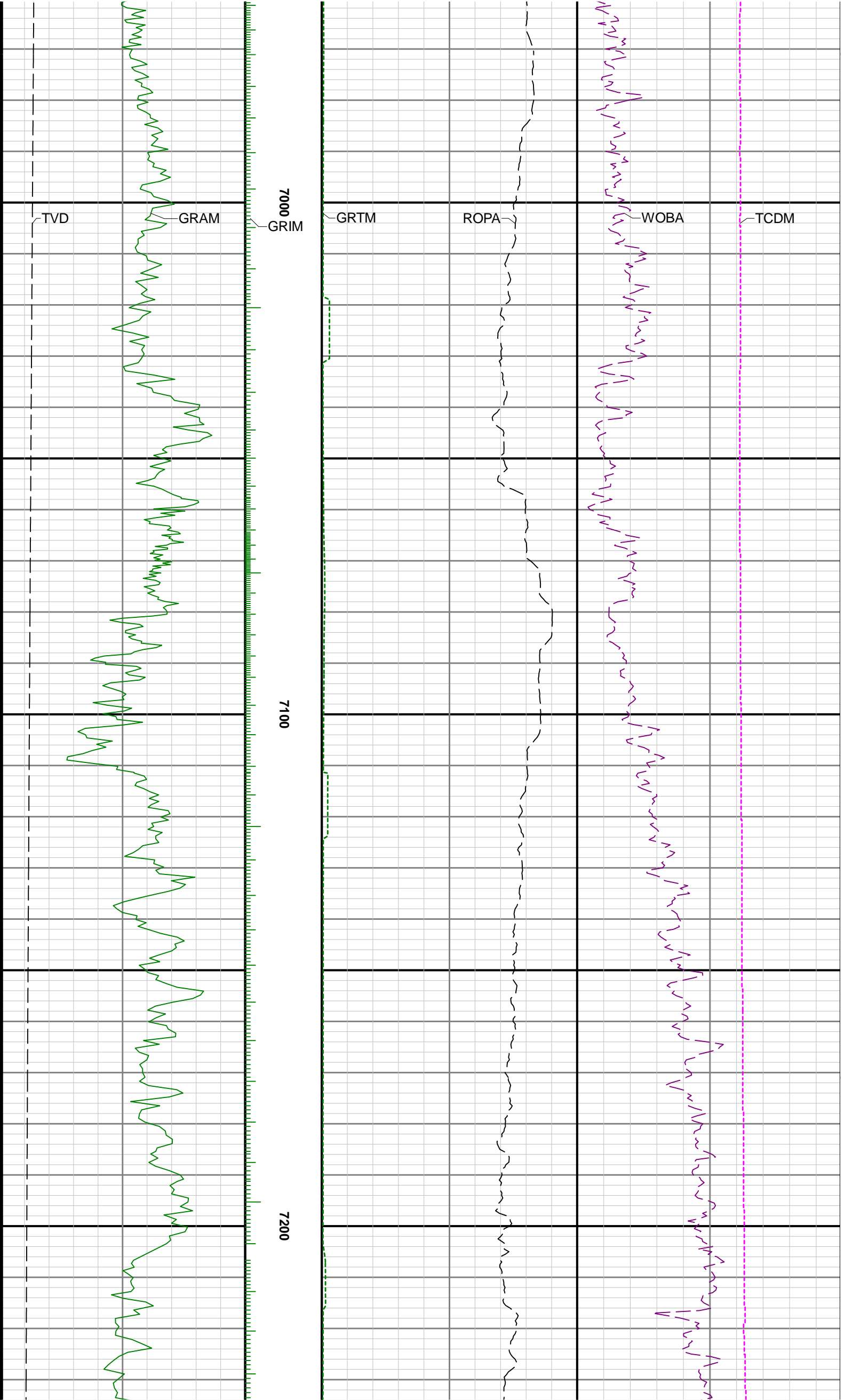


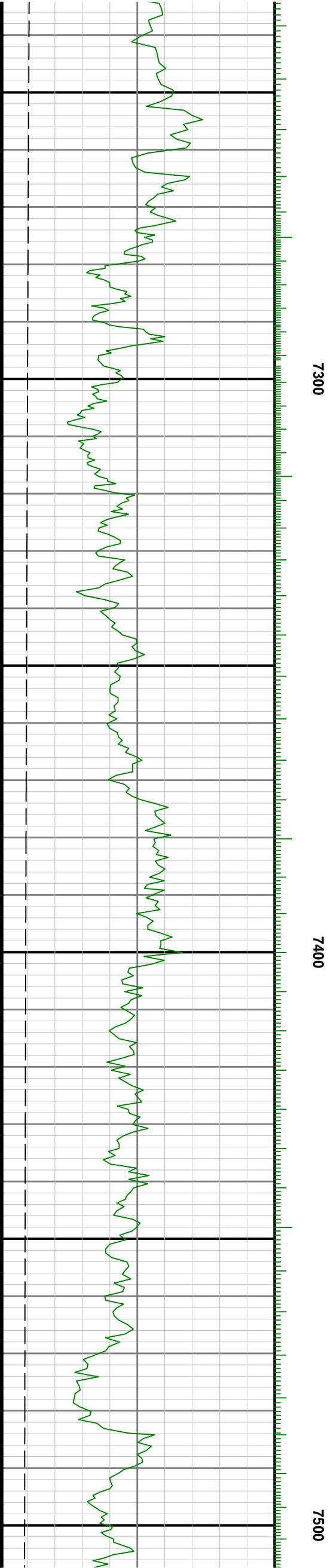
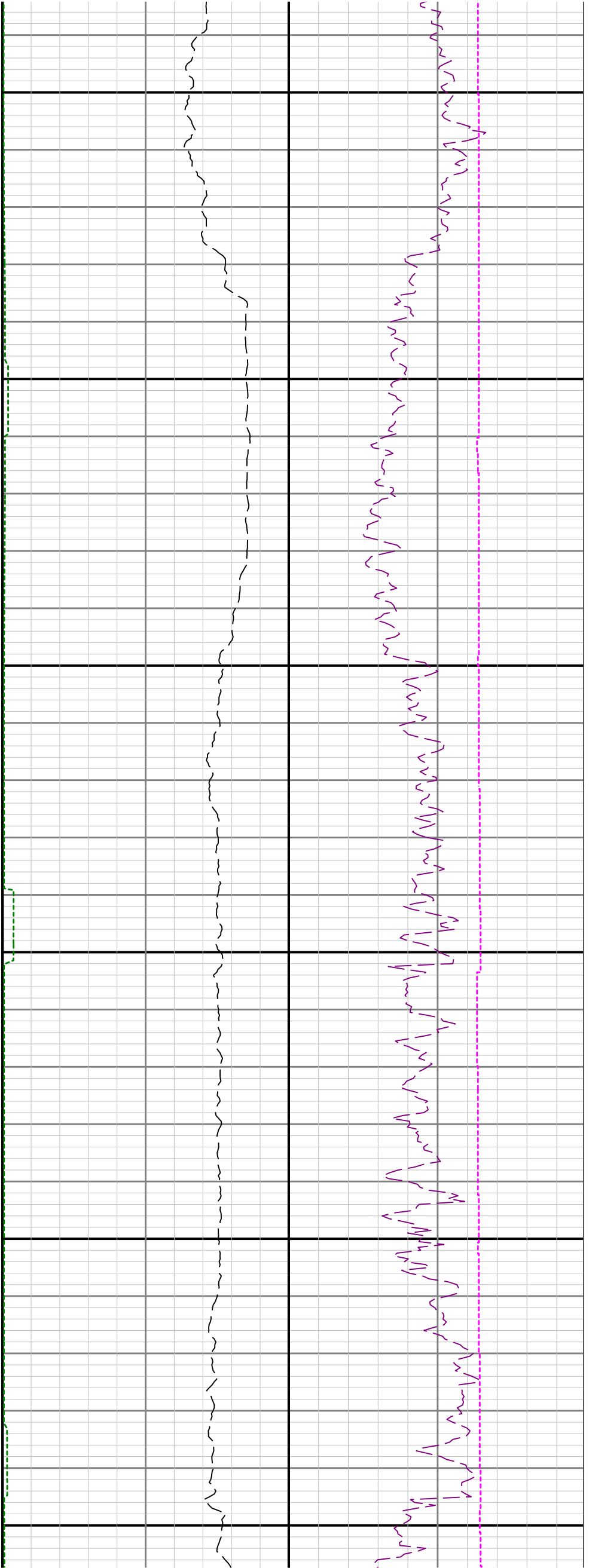


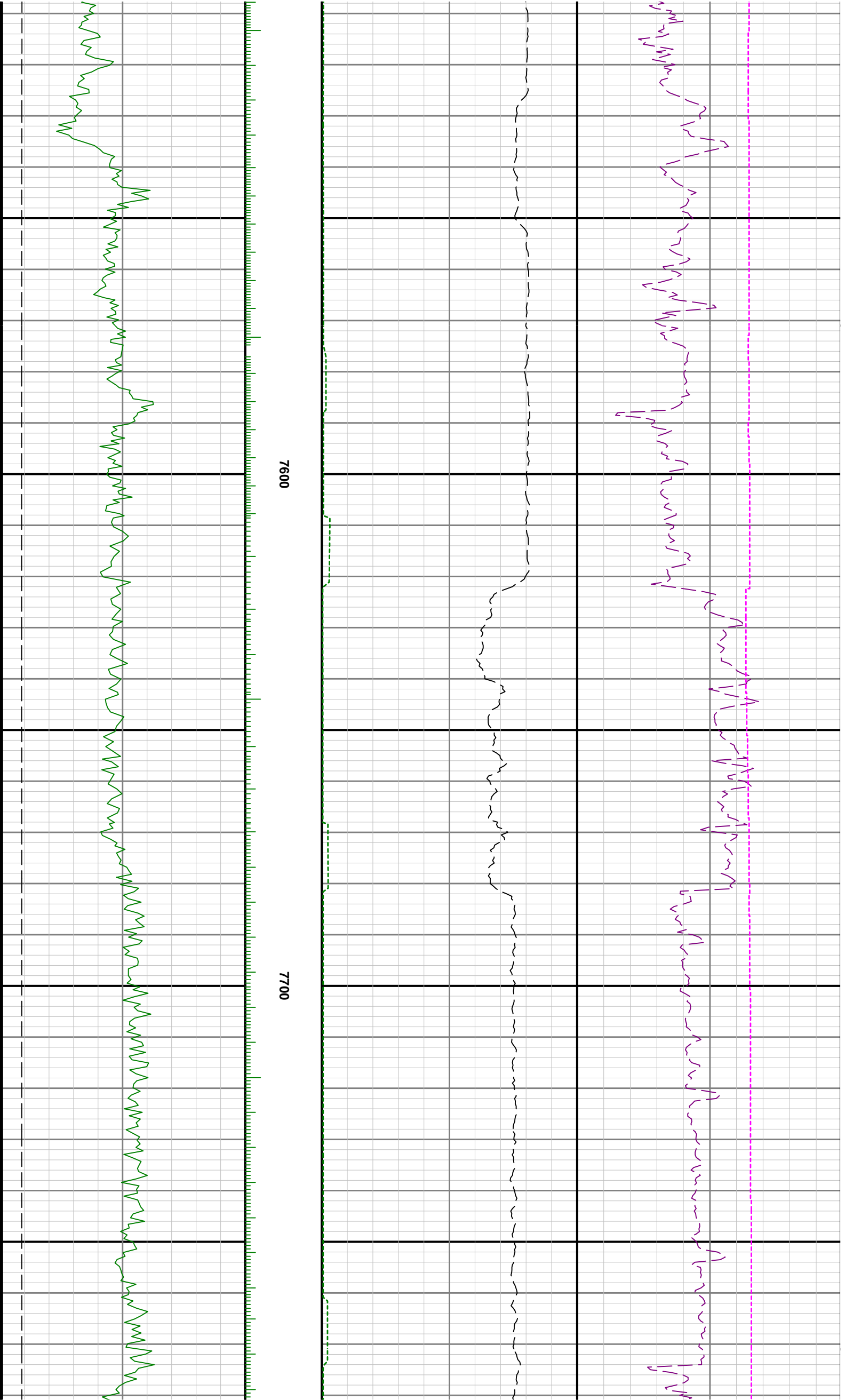
6500

6600

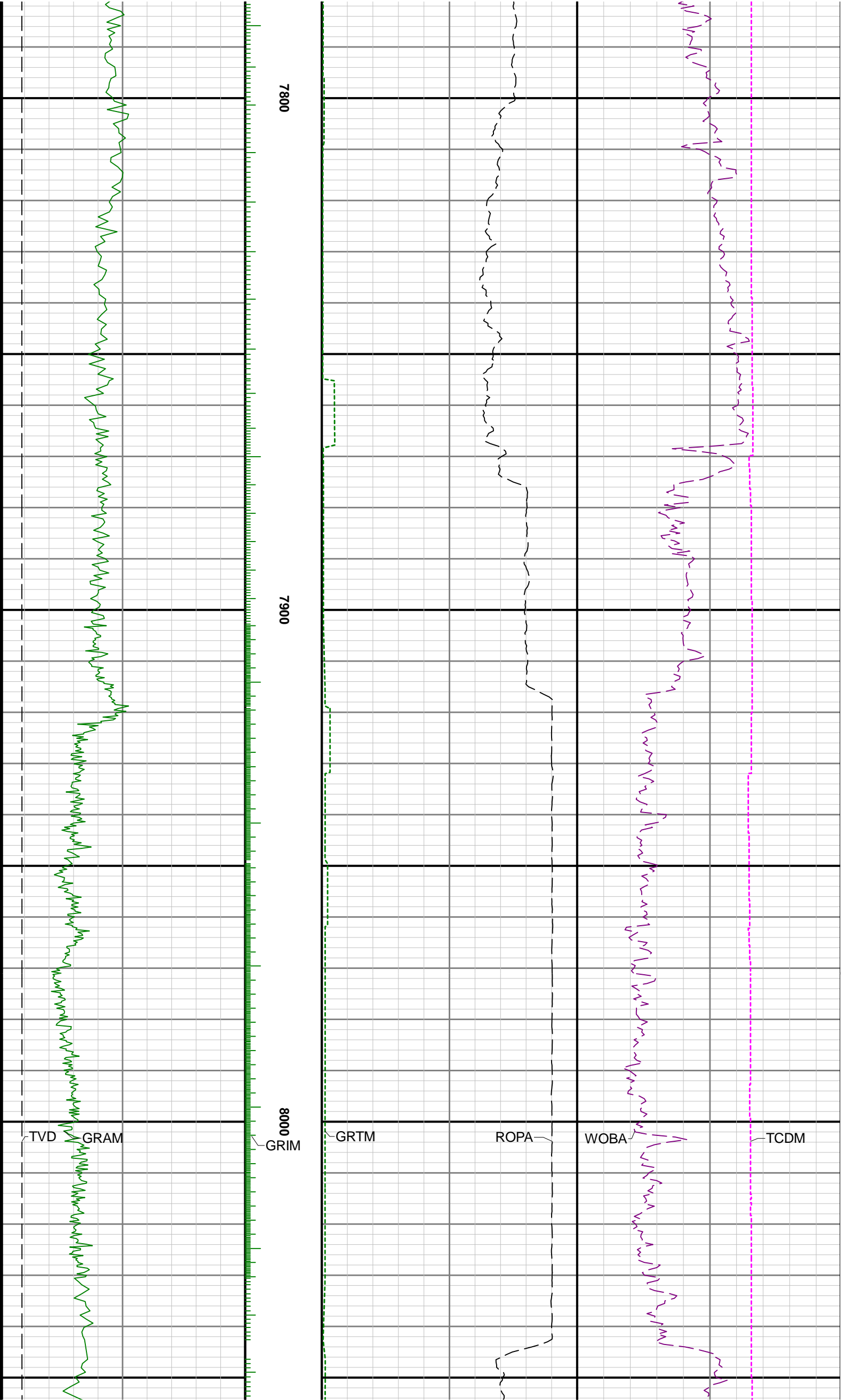


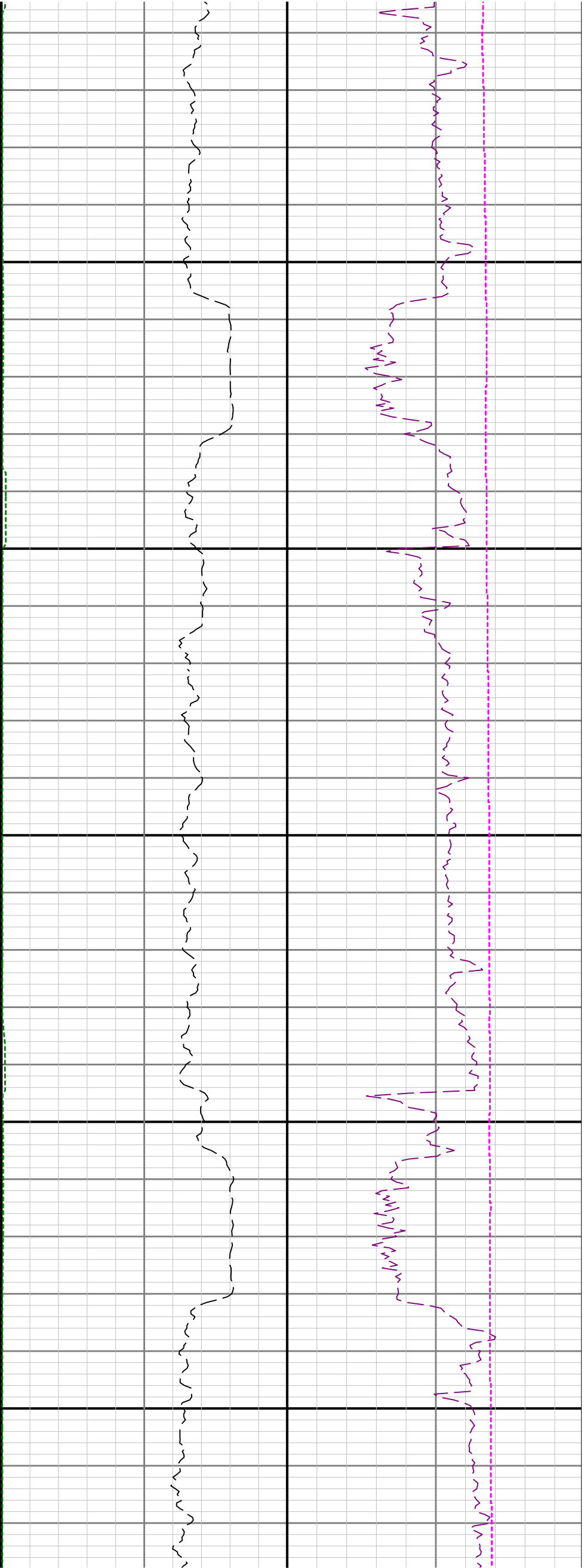








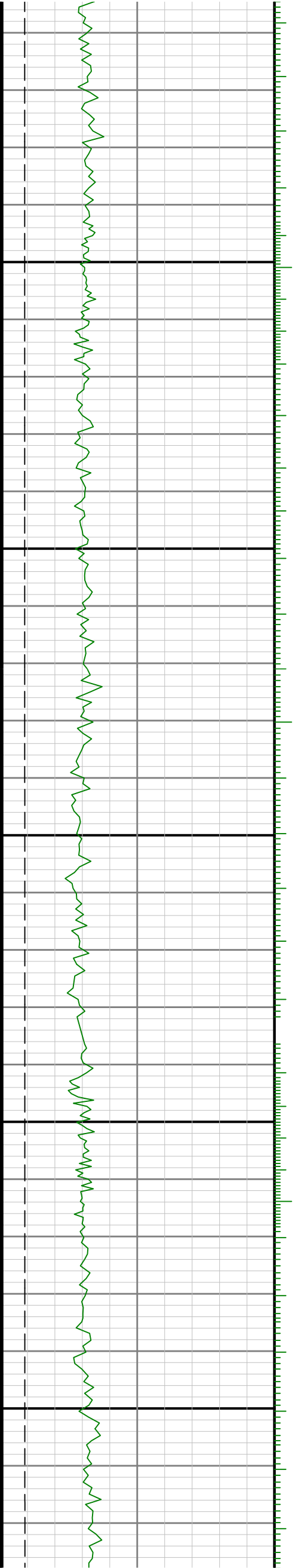


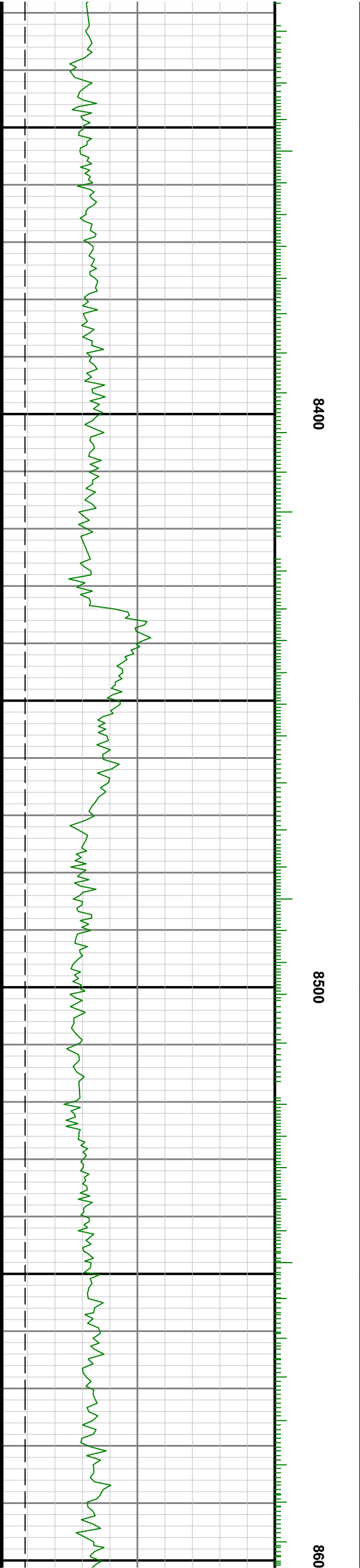
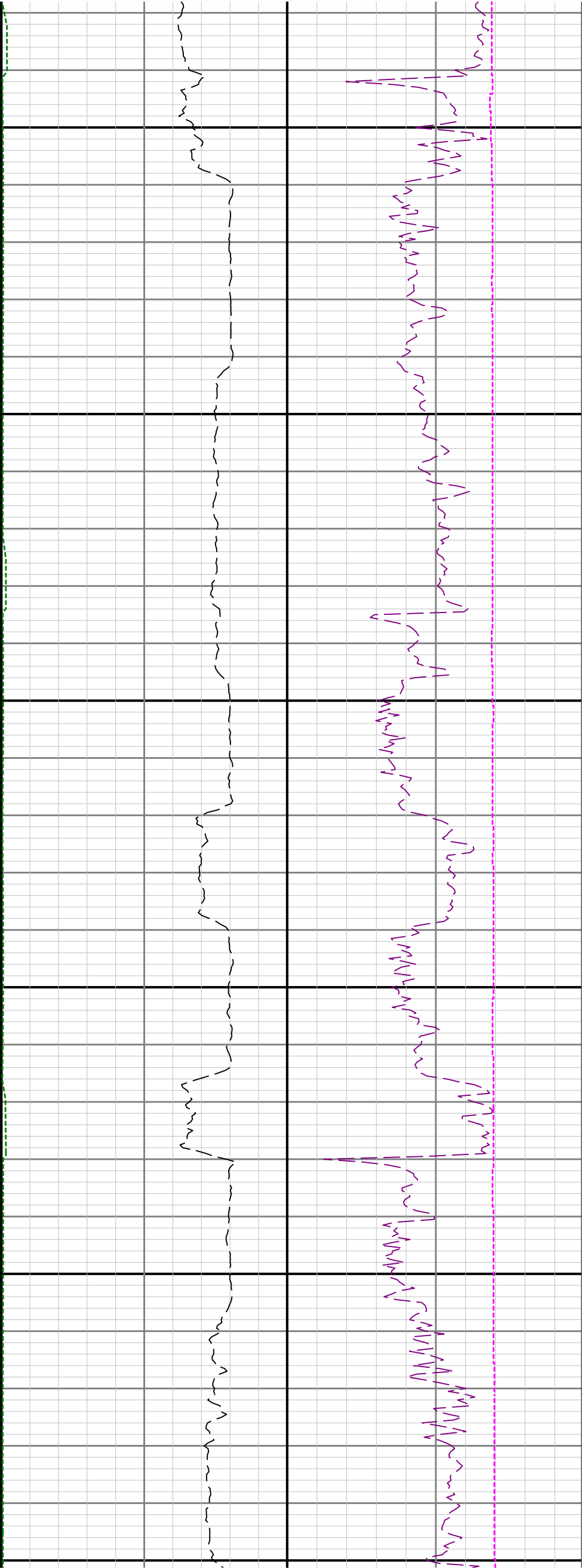


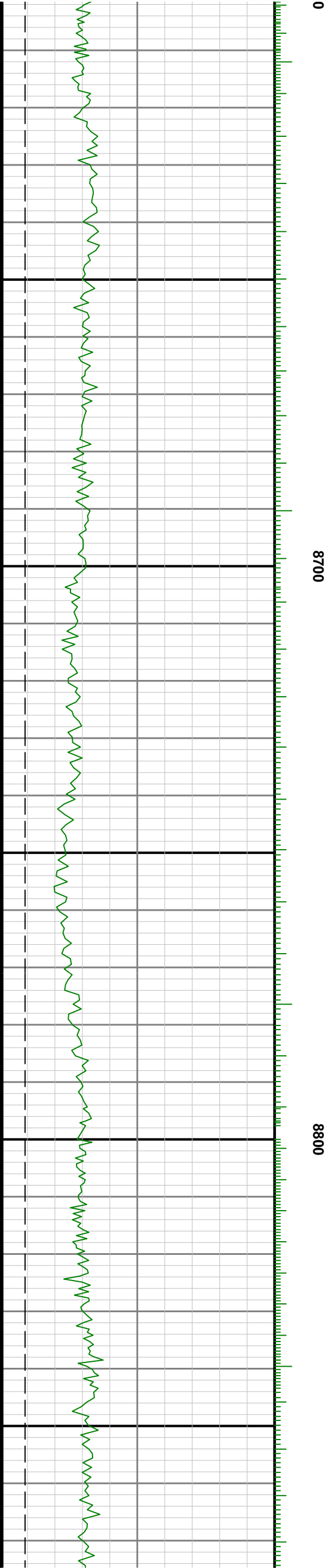
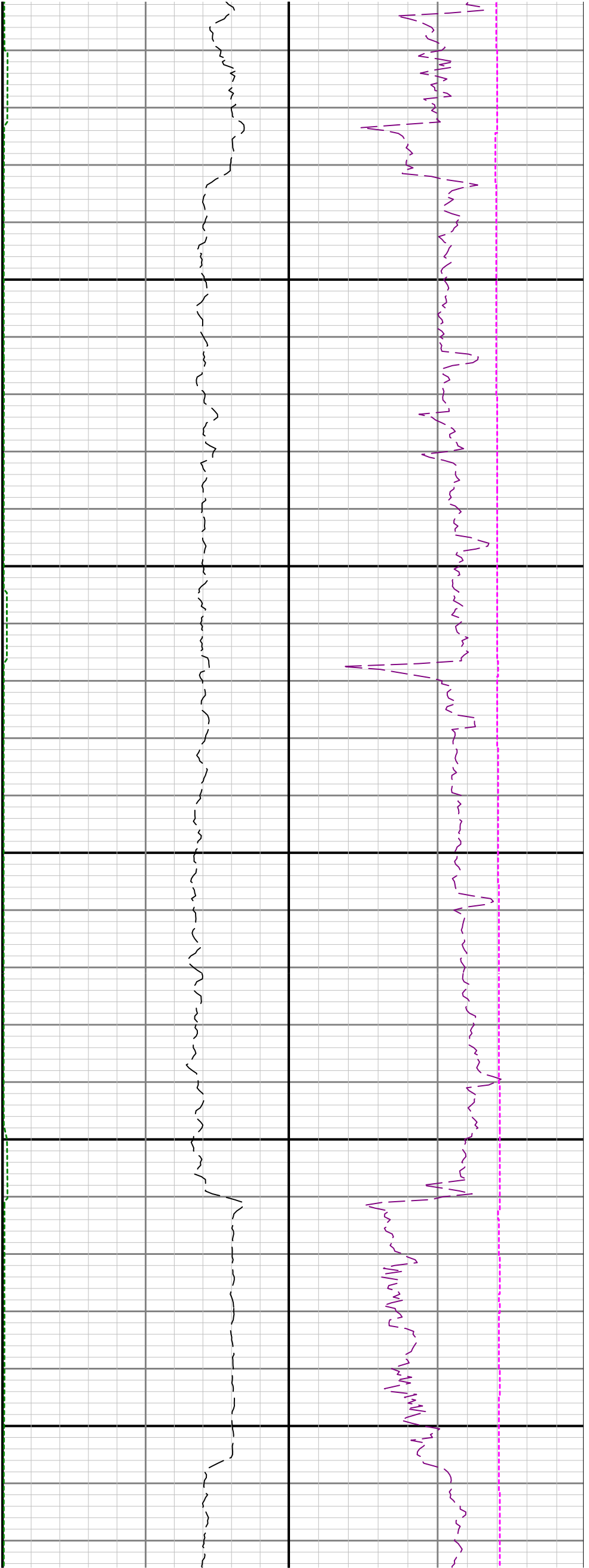
8100

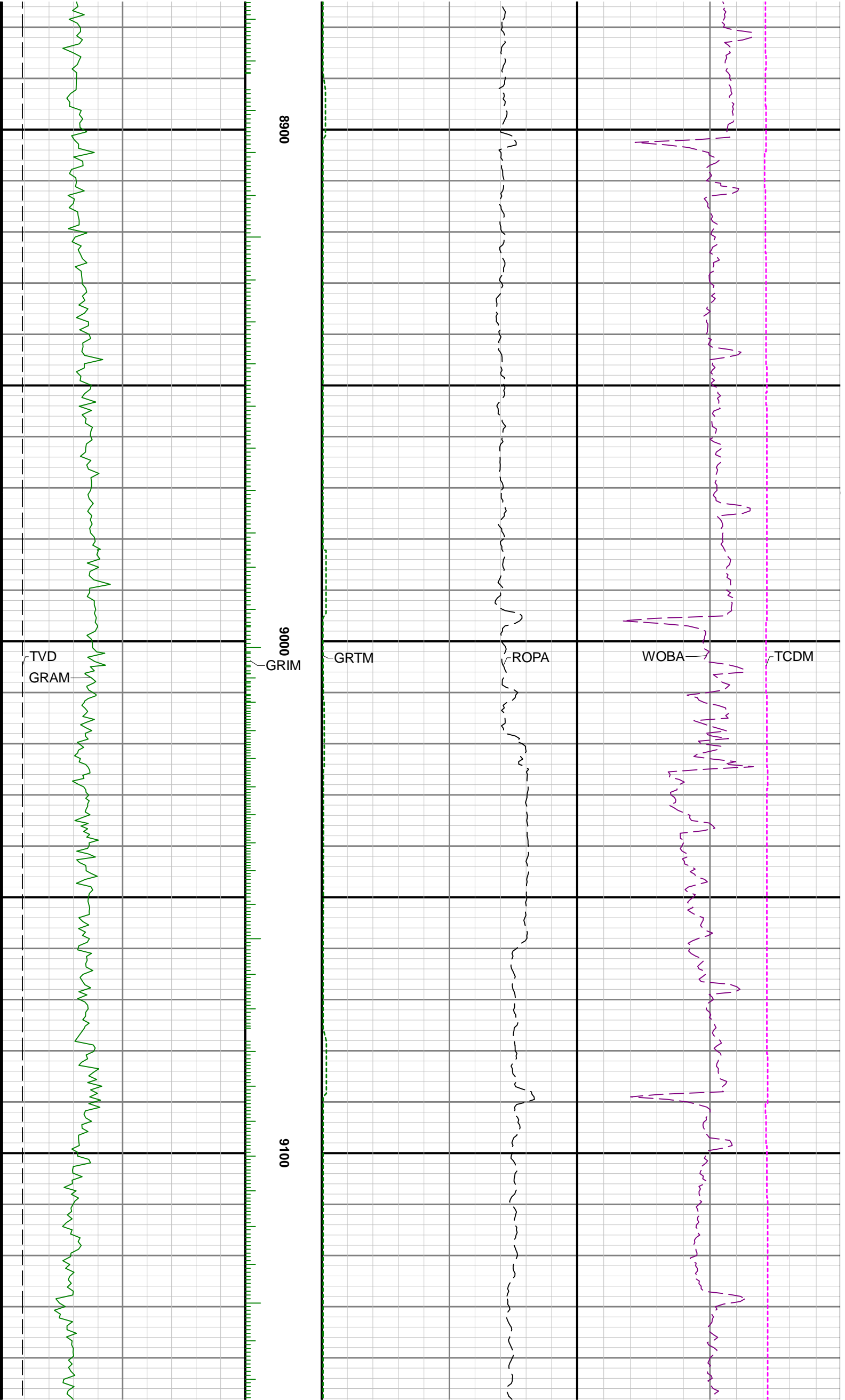
8200

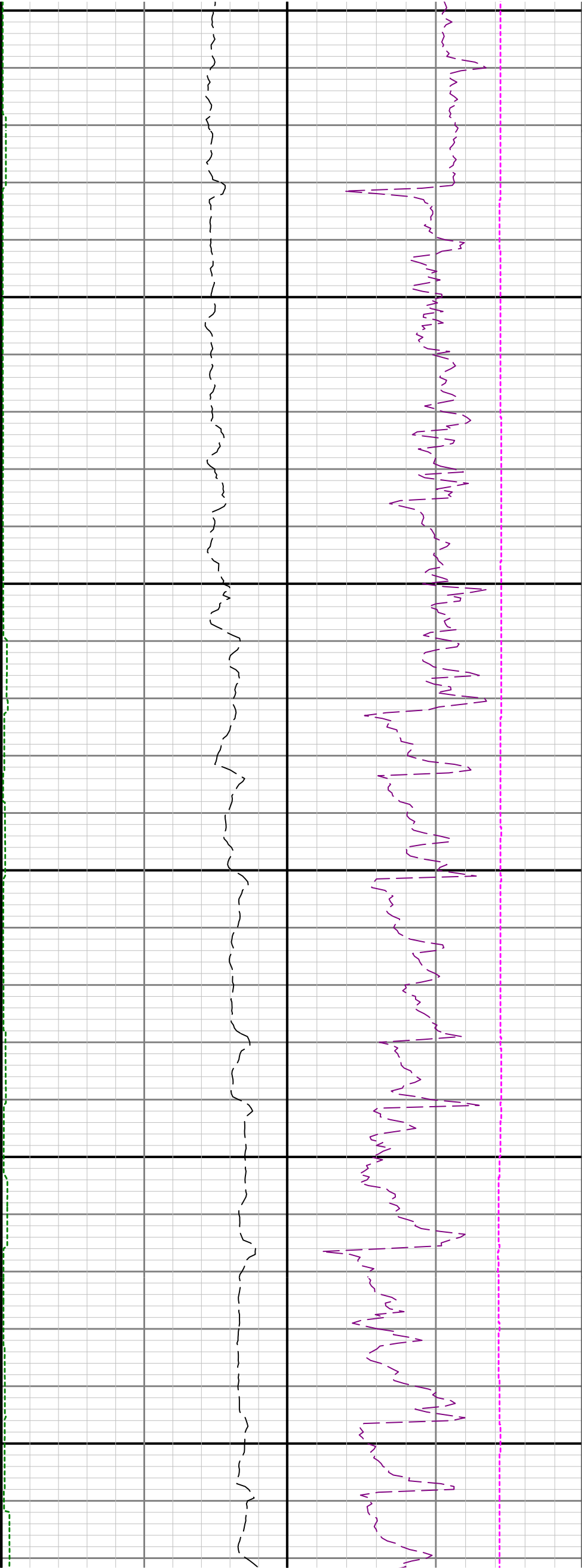
8300







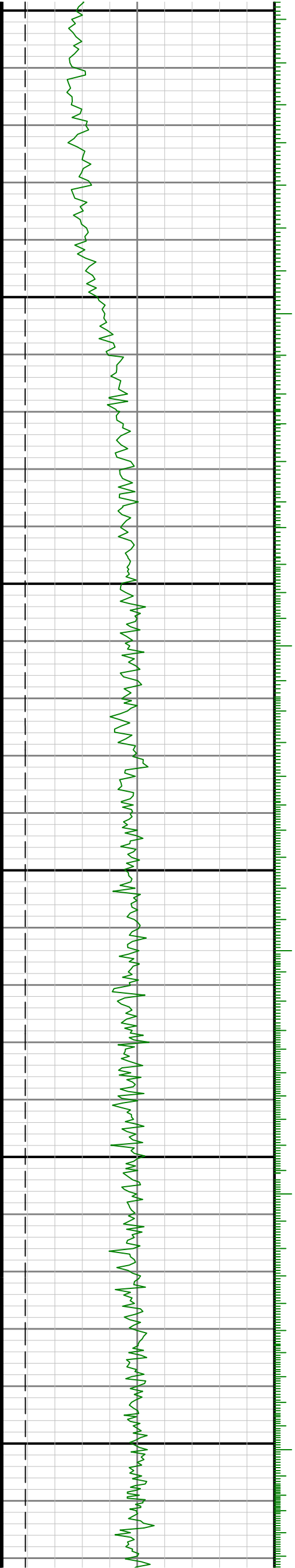


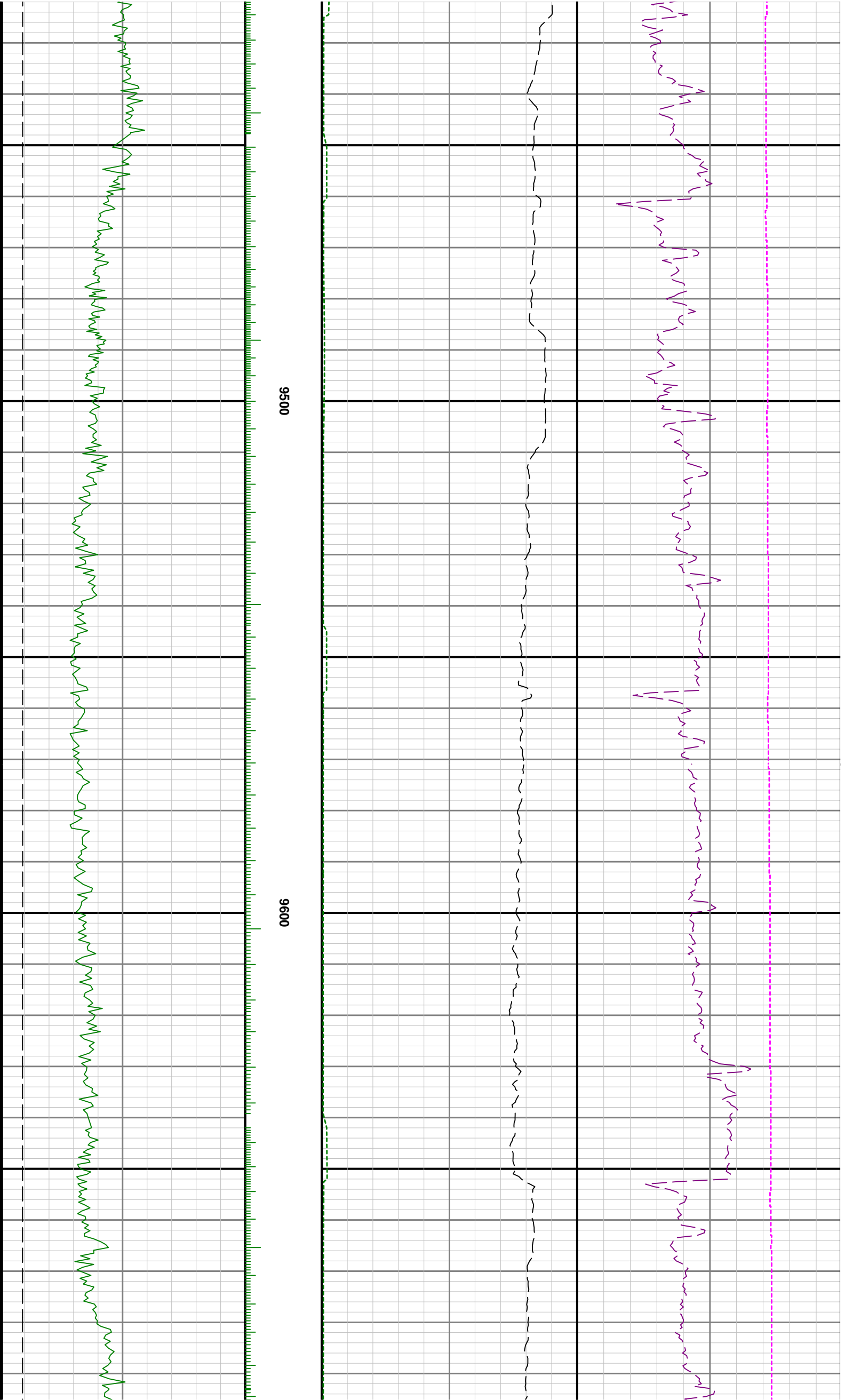


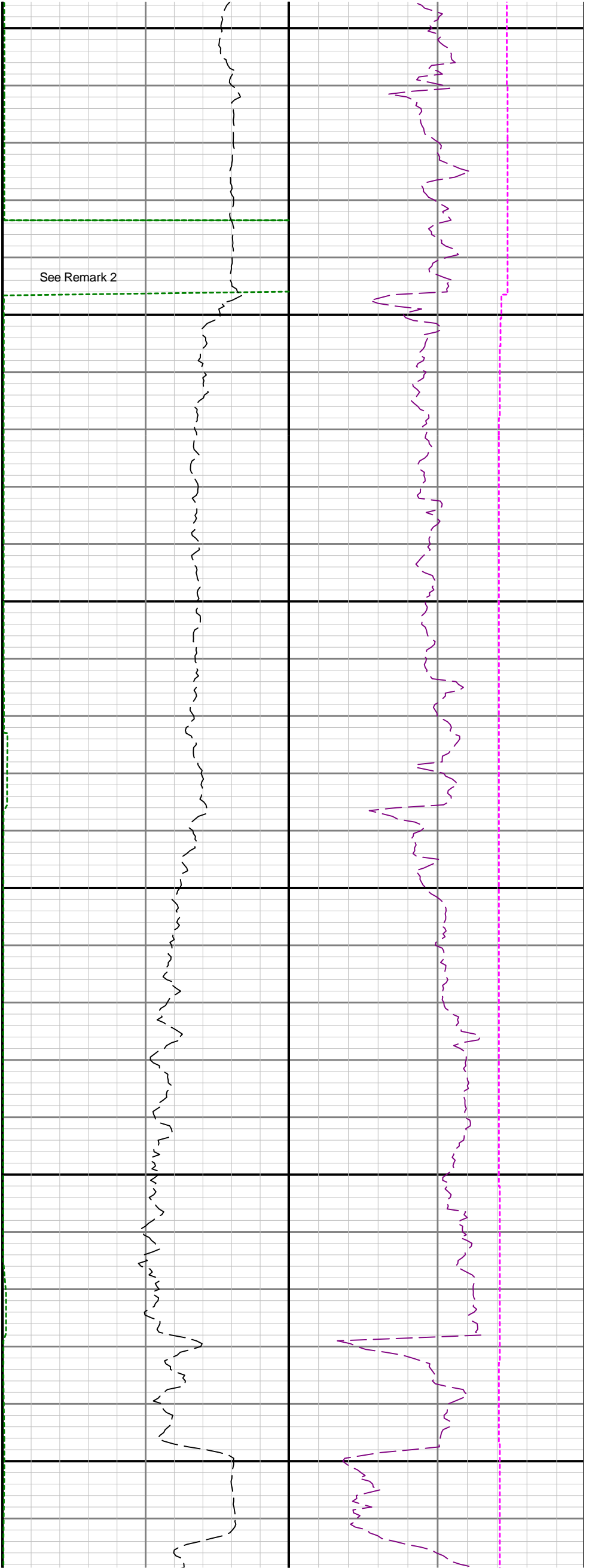
9200

9300

9400







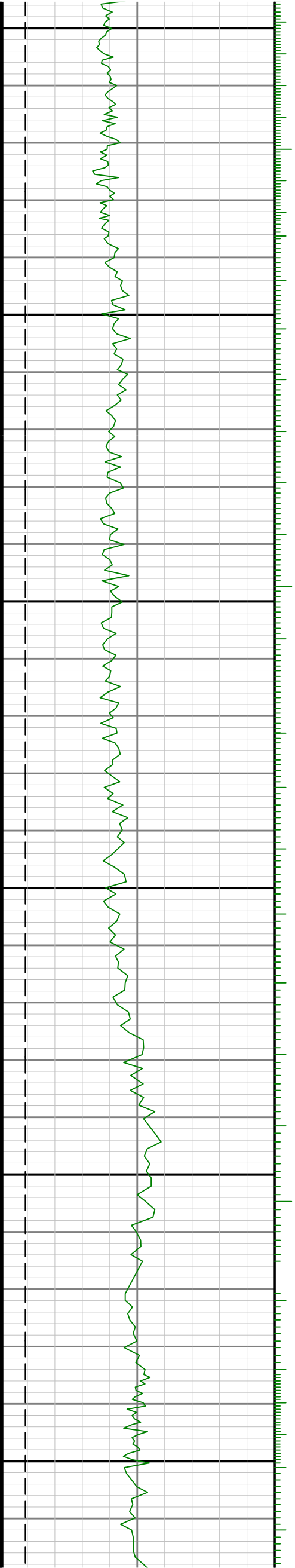
See Remark 2

R2>R3

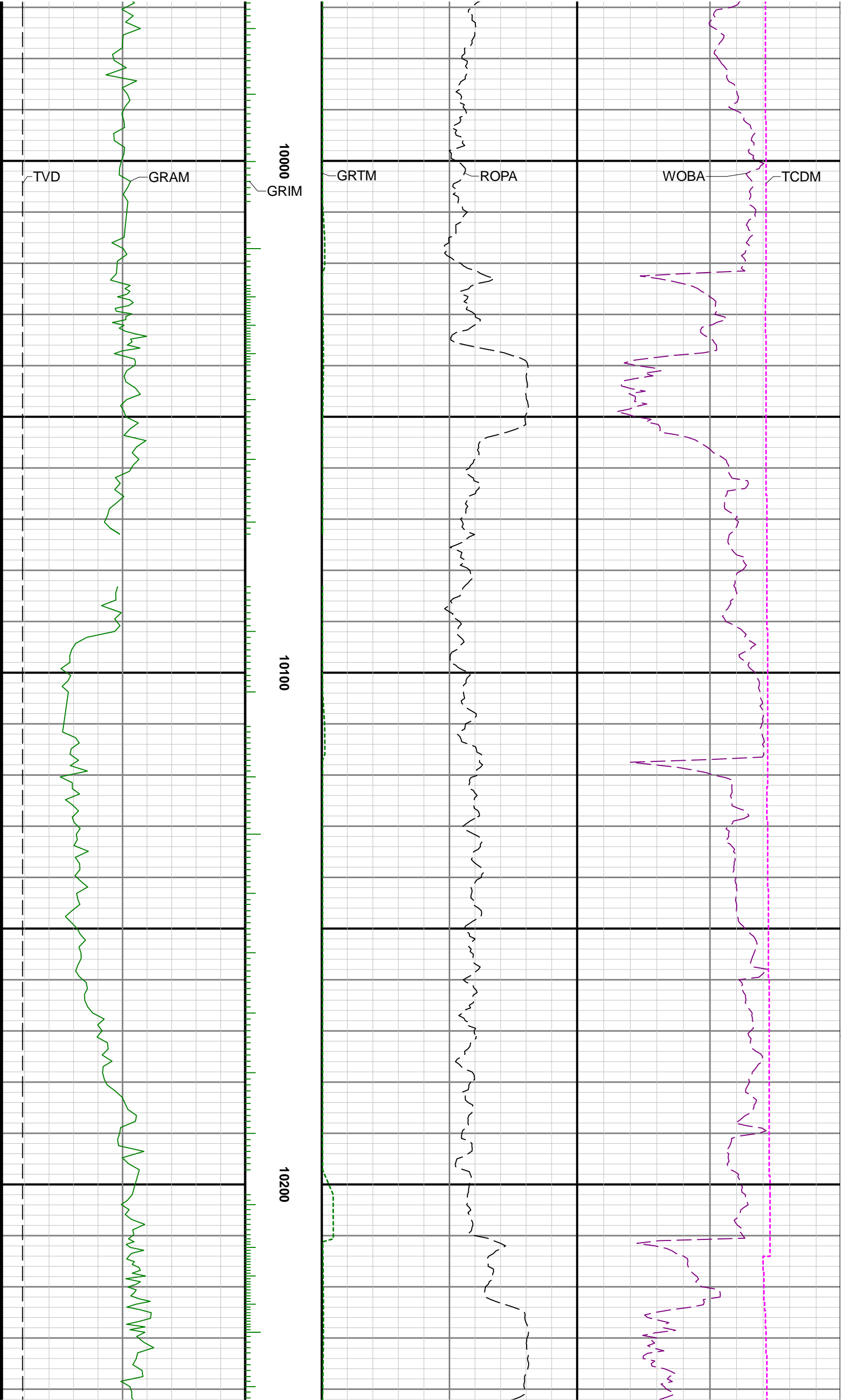
9700

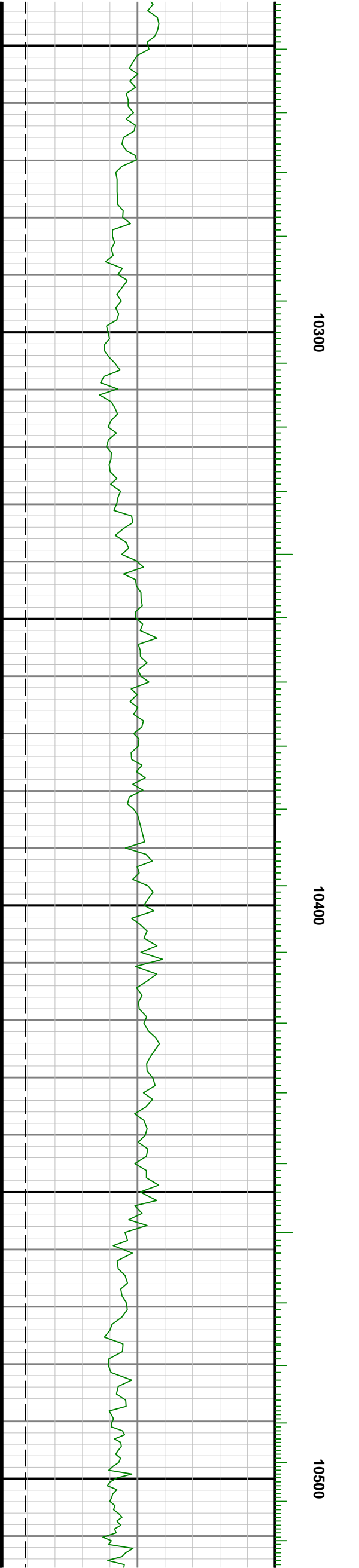
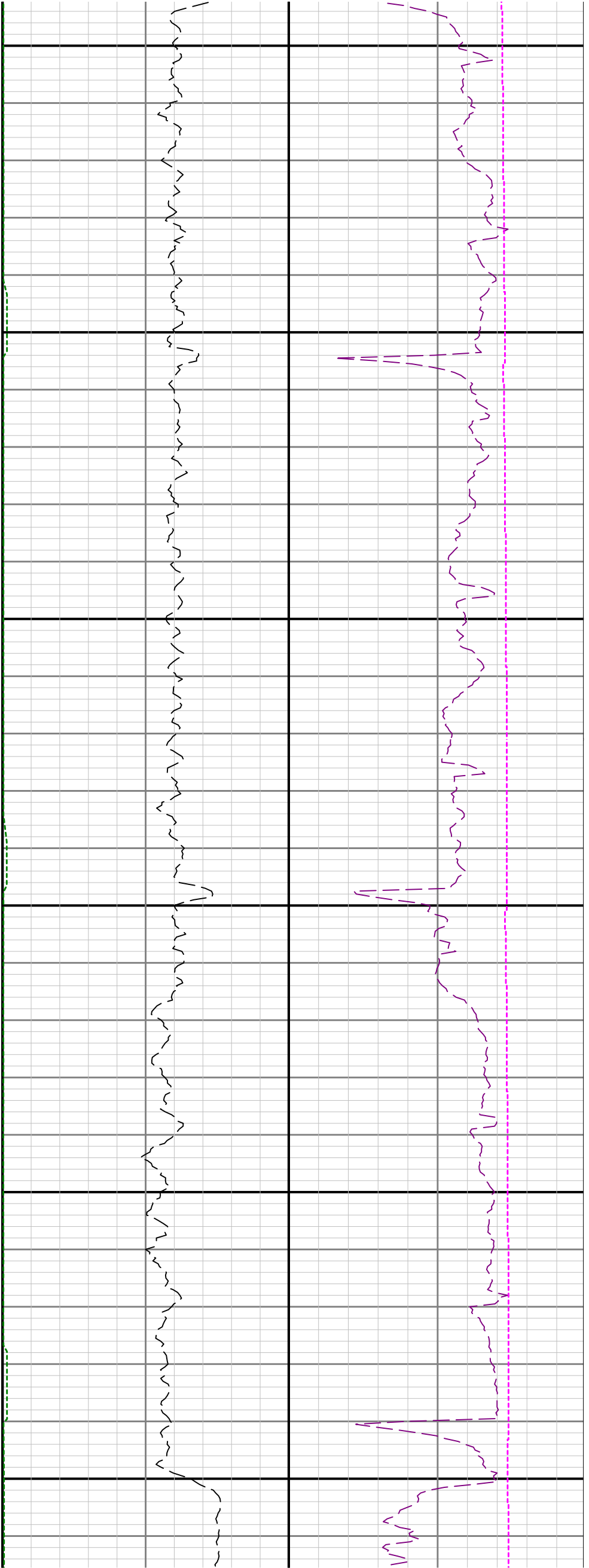
9800

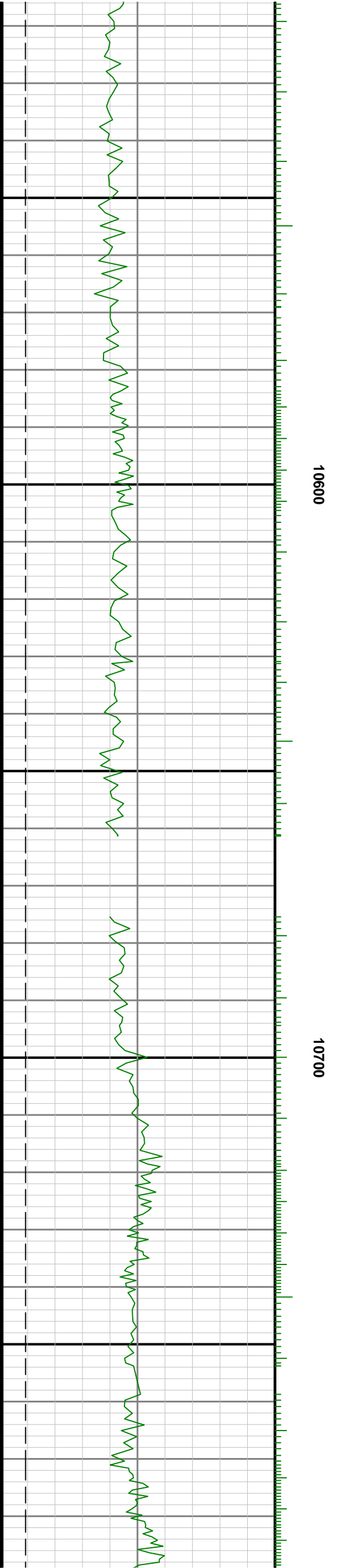
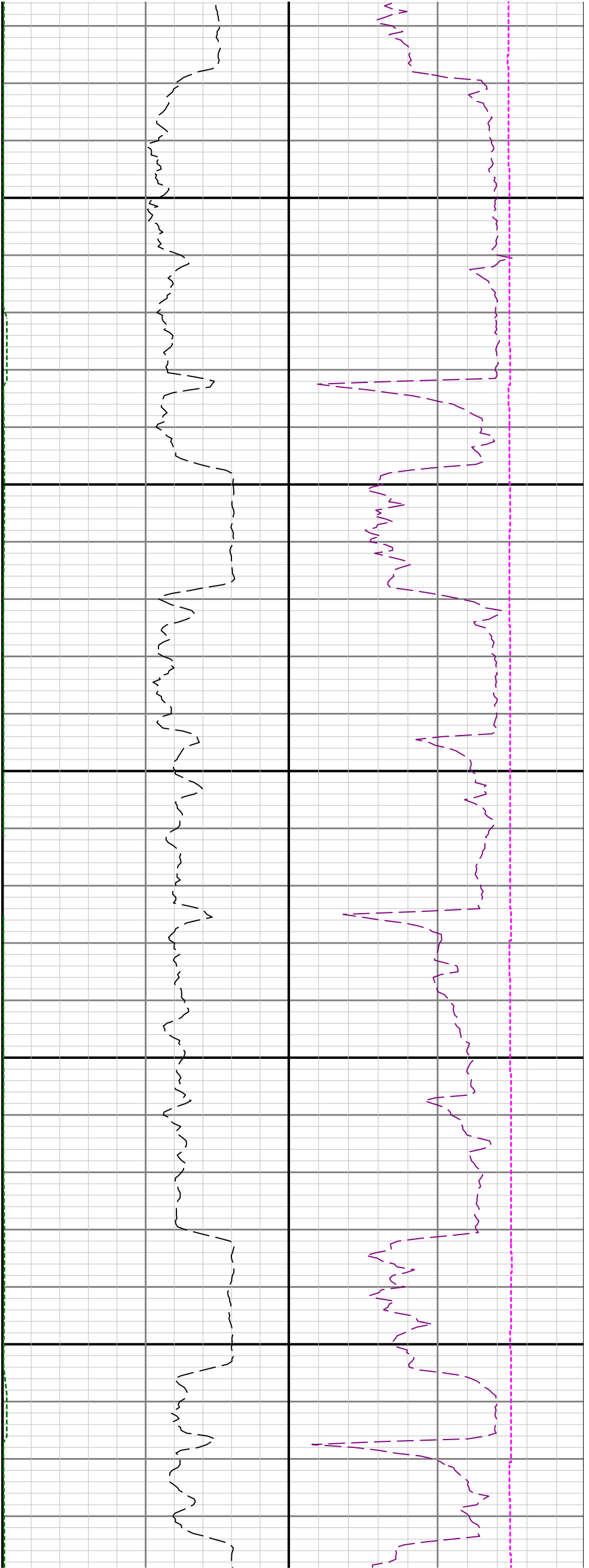
9900

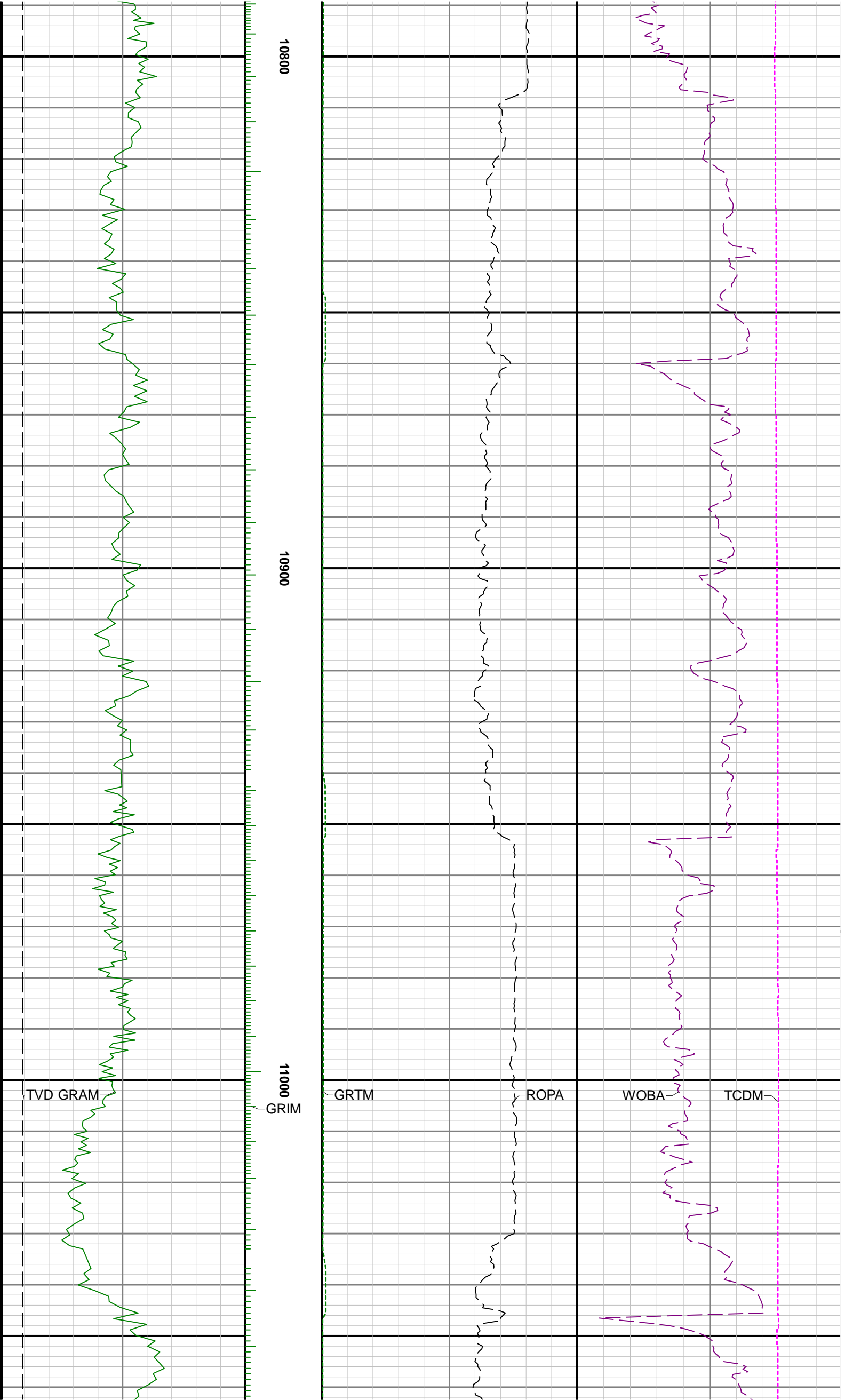


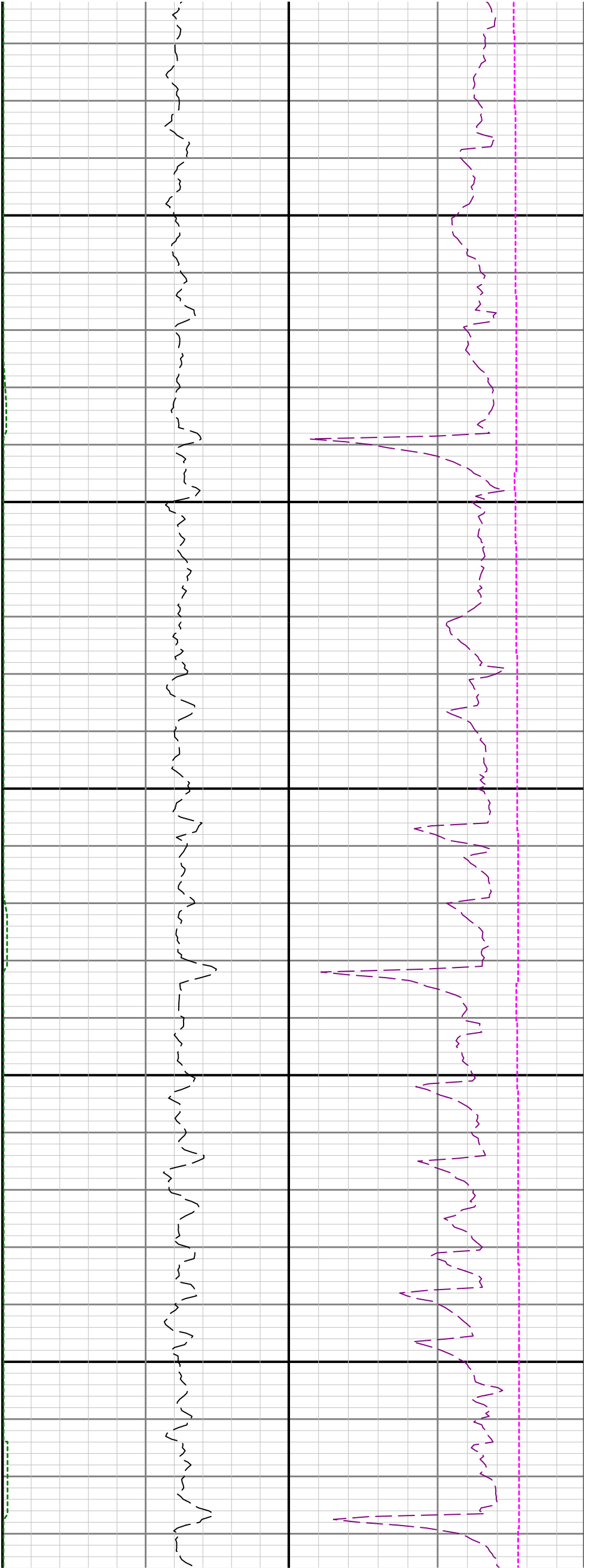








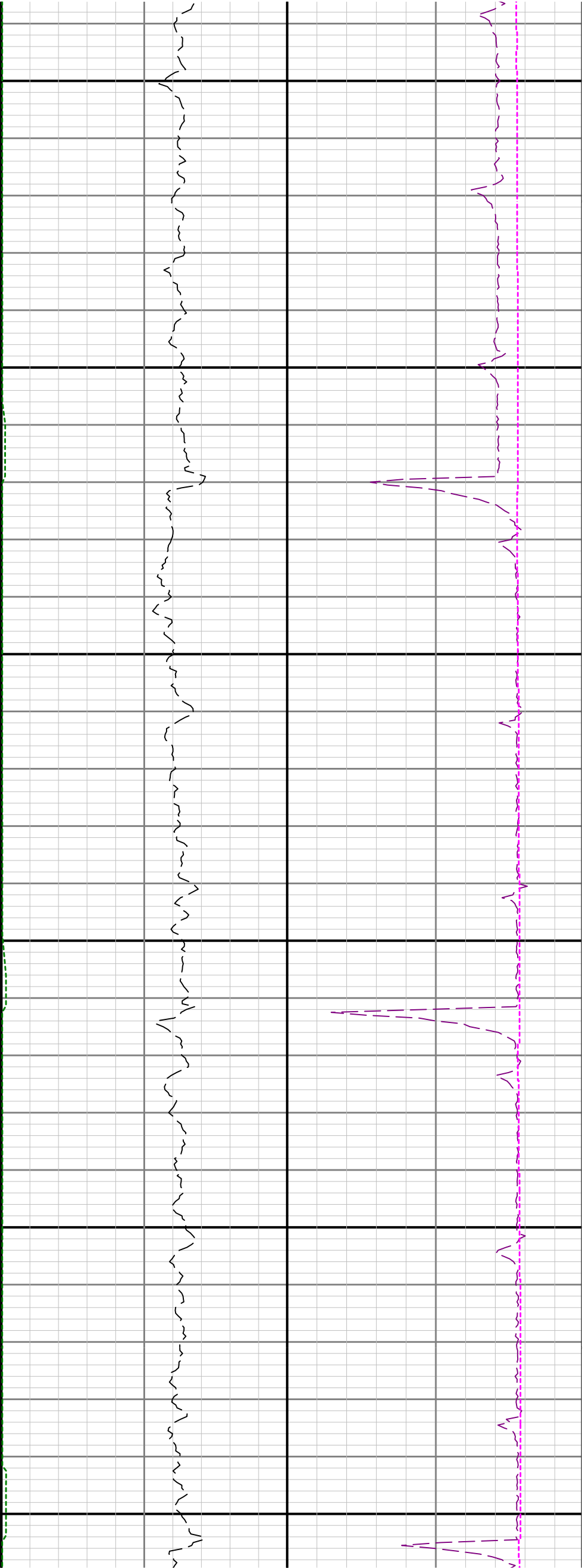




11100

11200

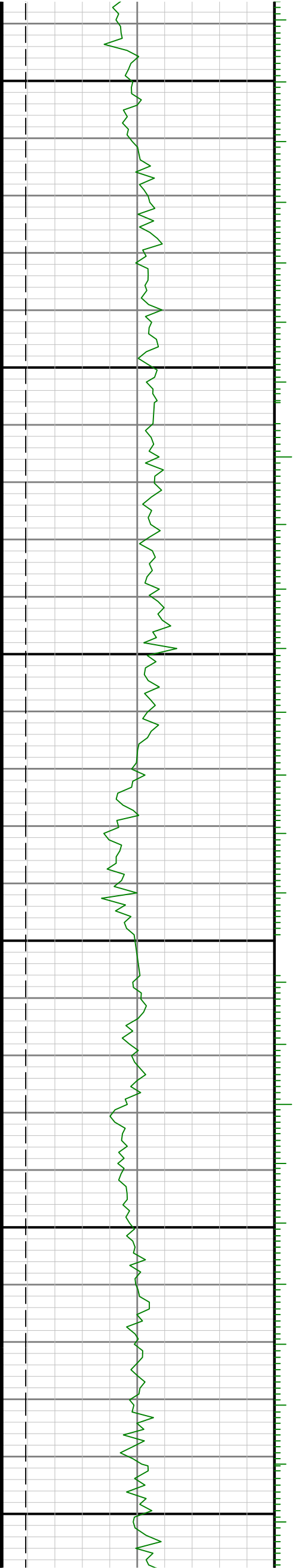
11300

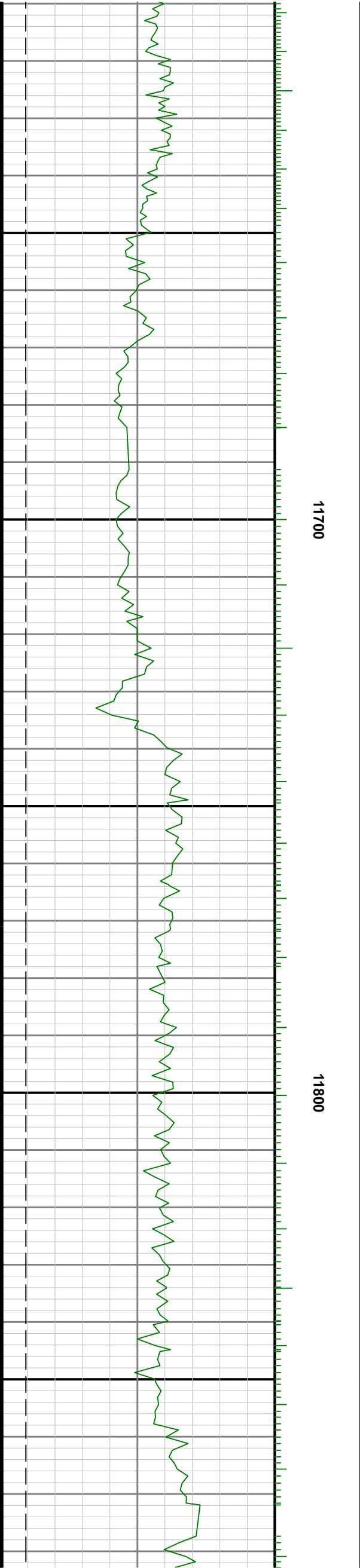
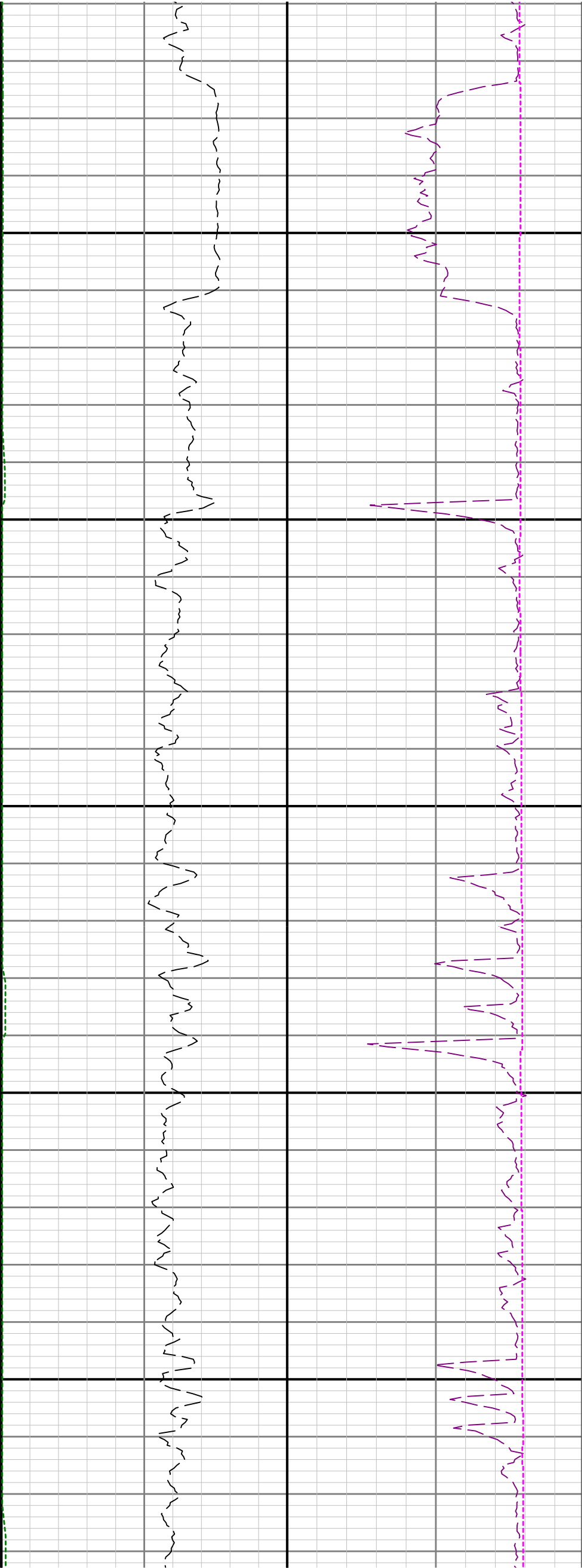


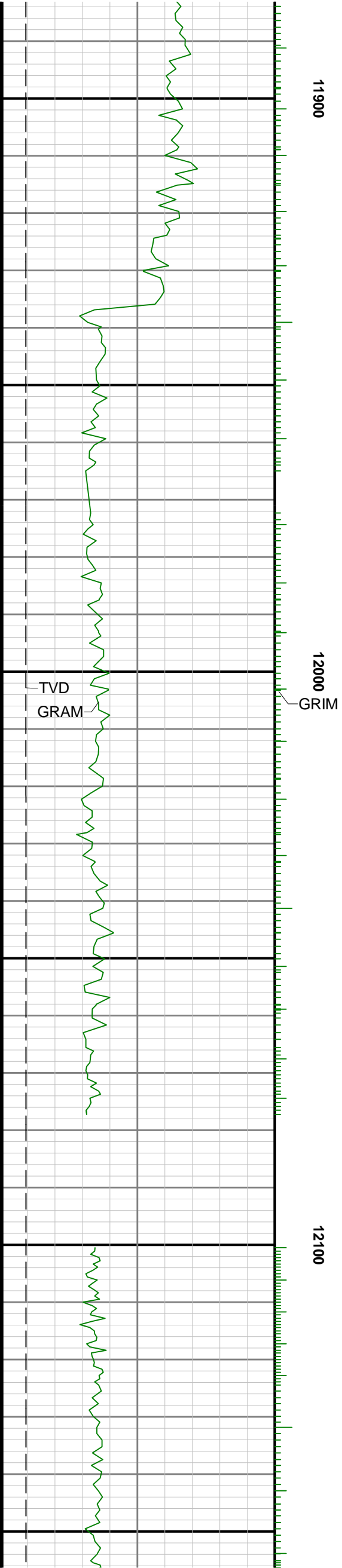
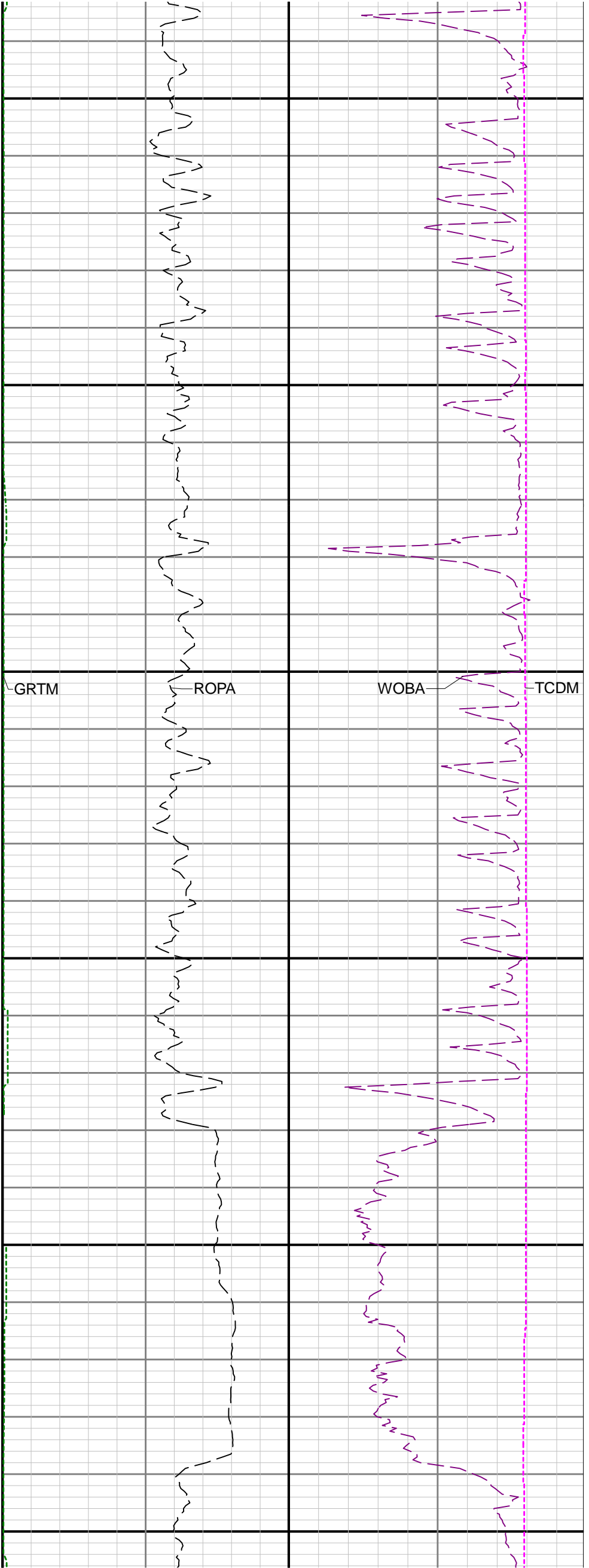
11400

11500

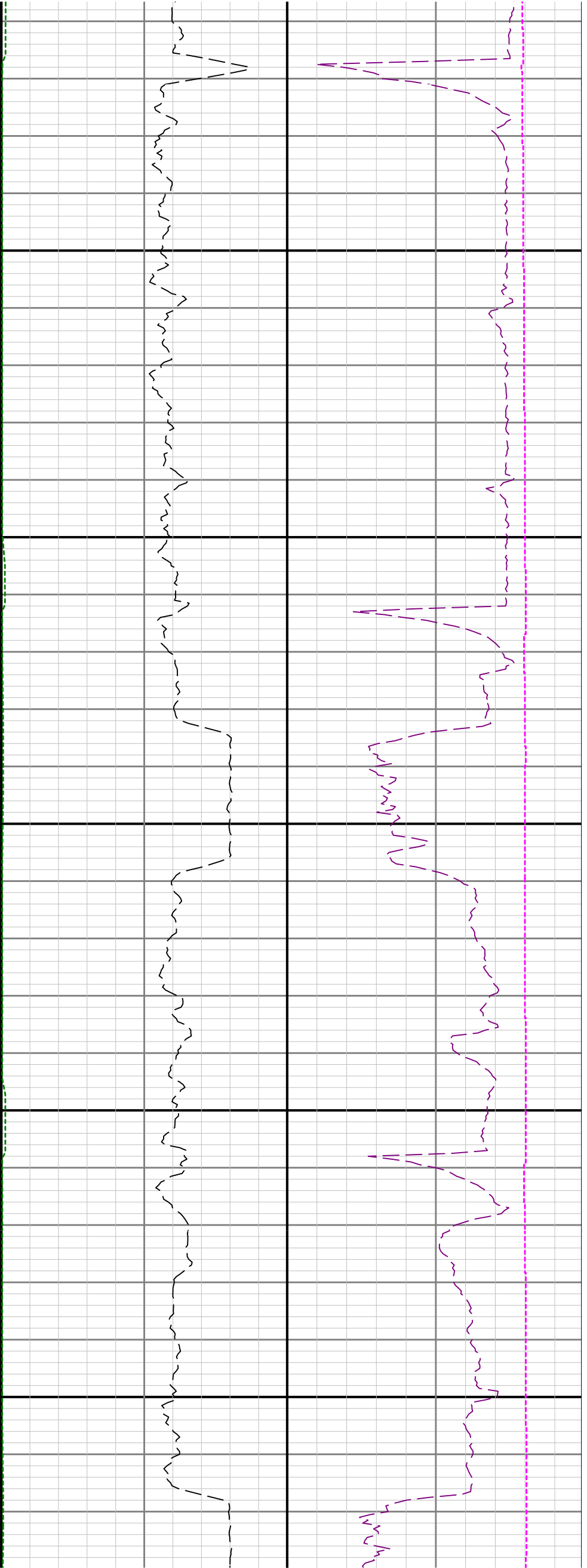
11600







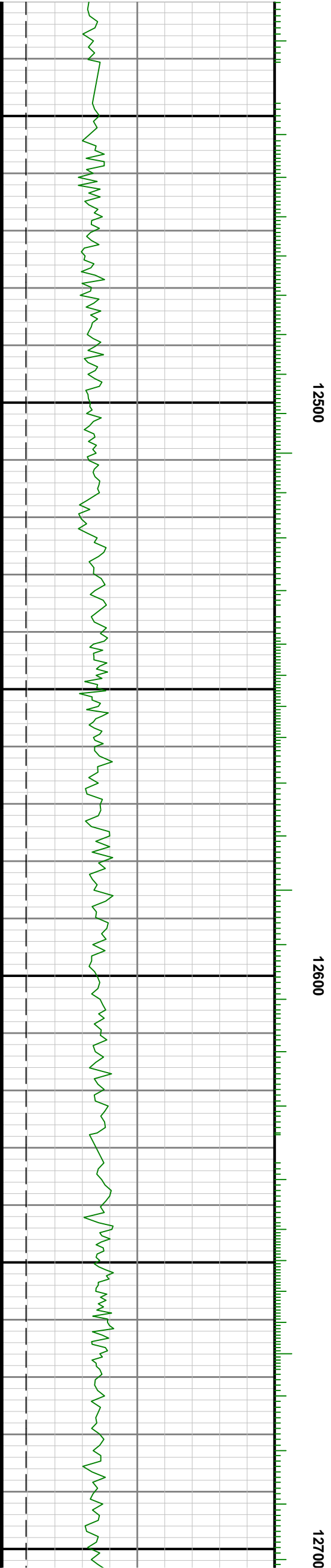
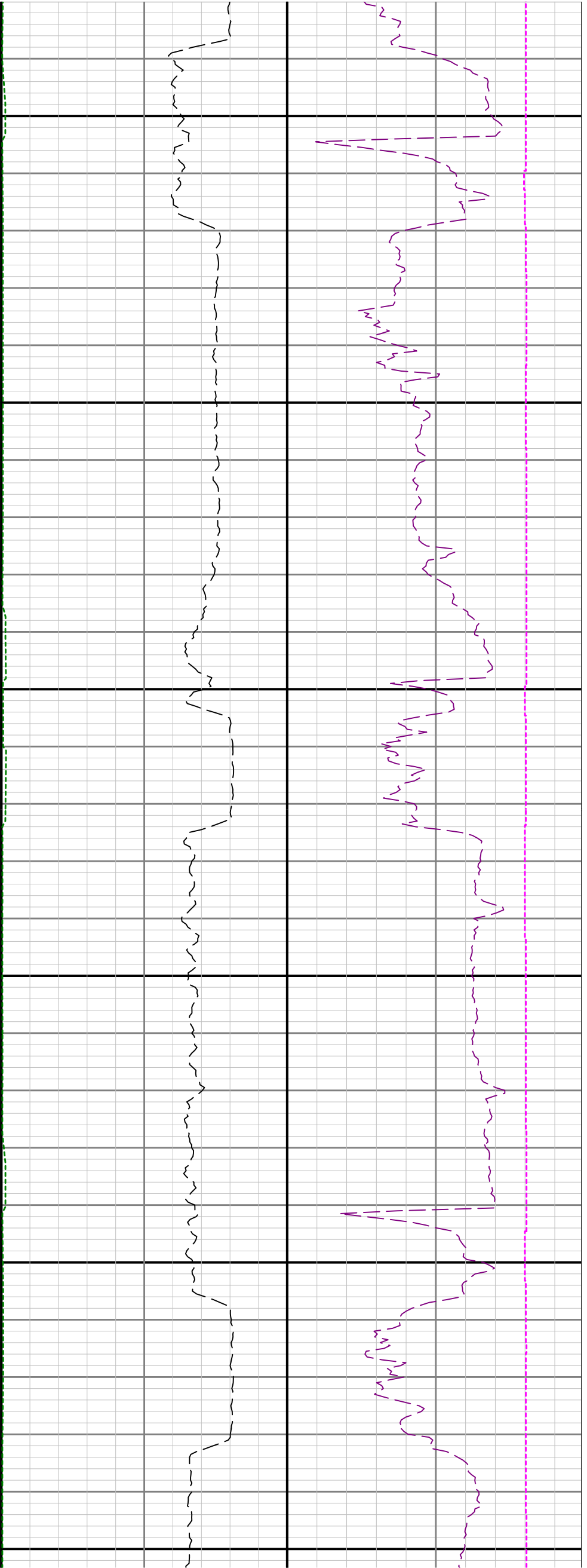


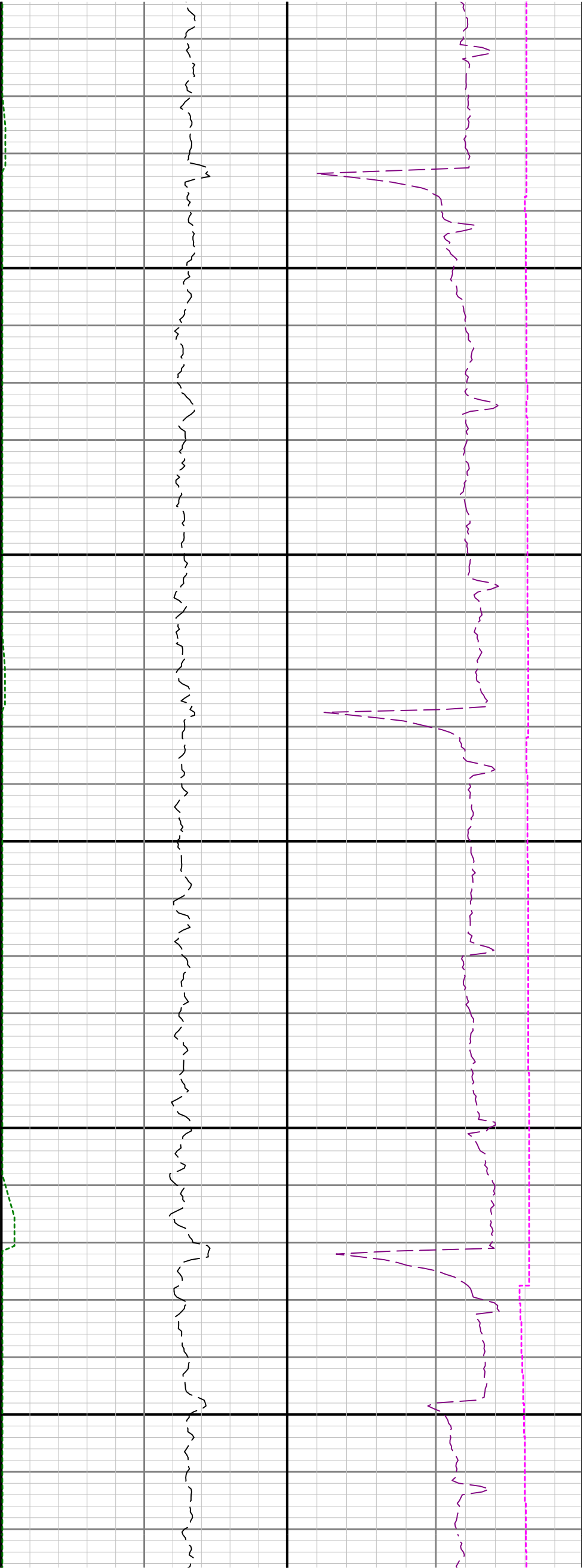


12200

12300

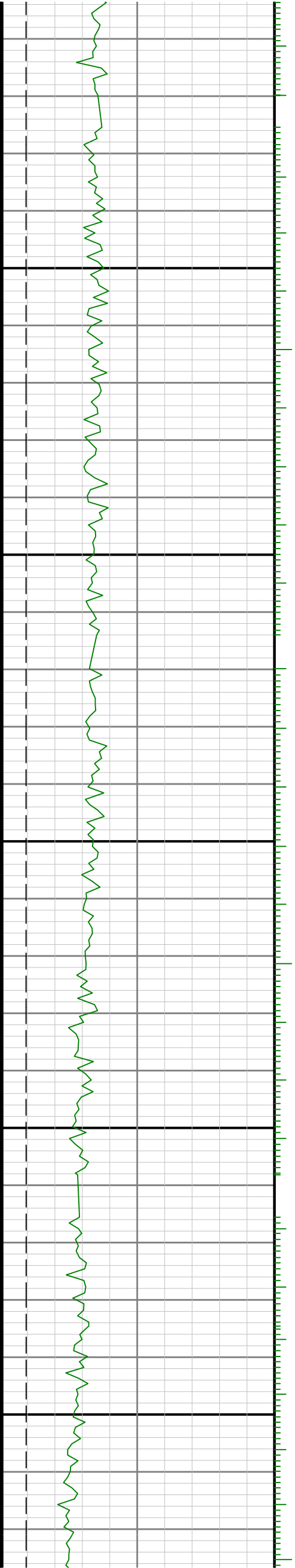
12400

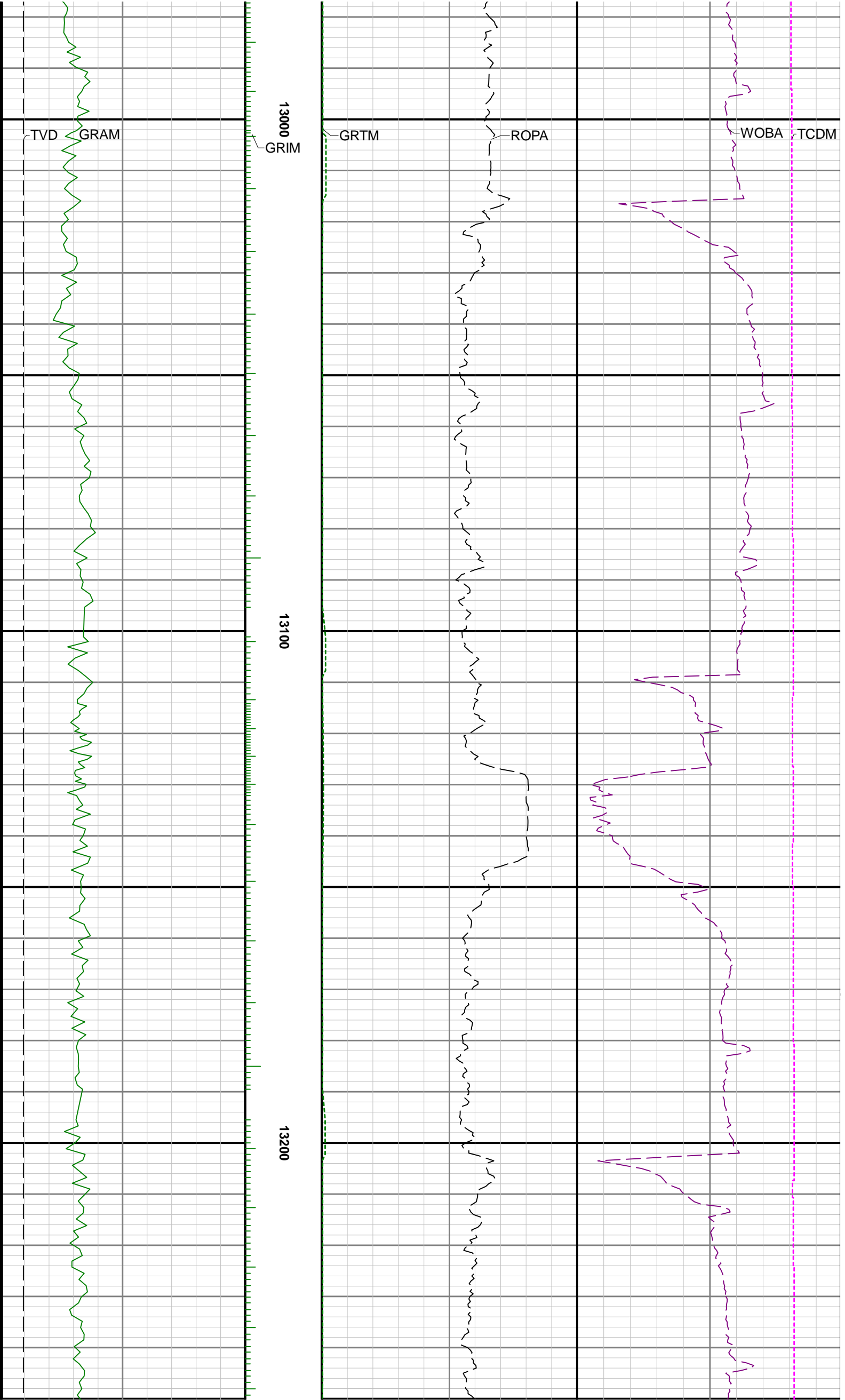


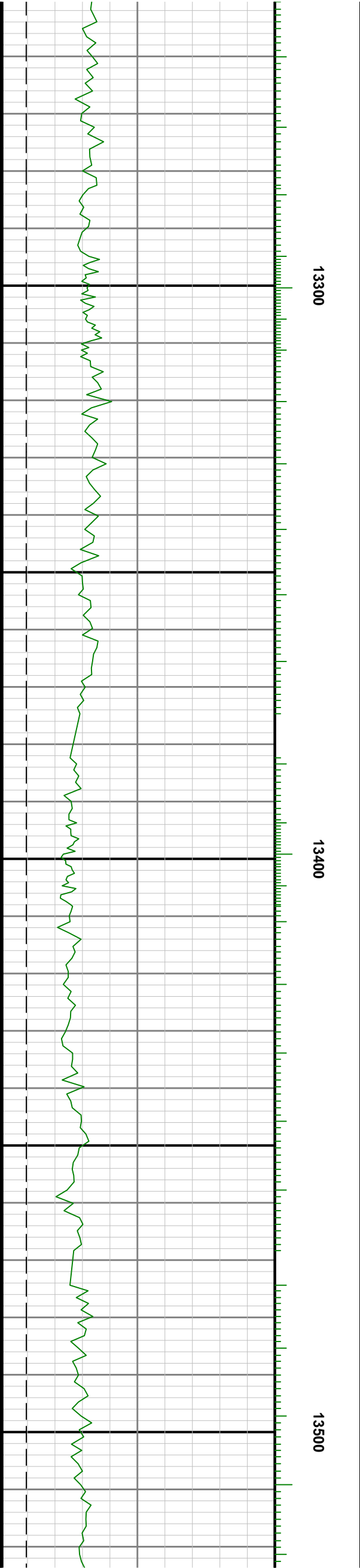


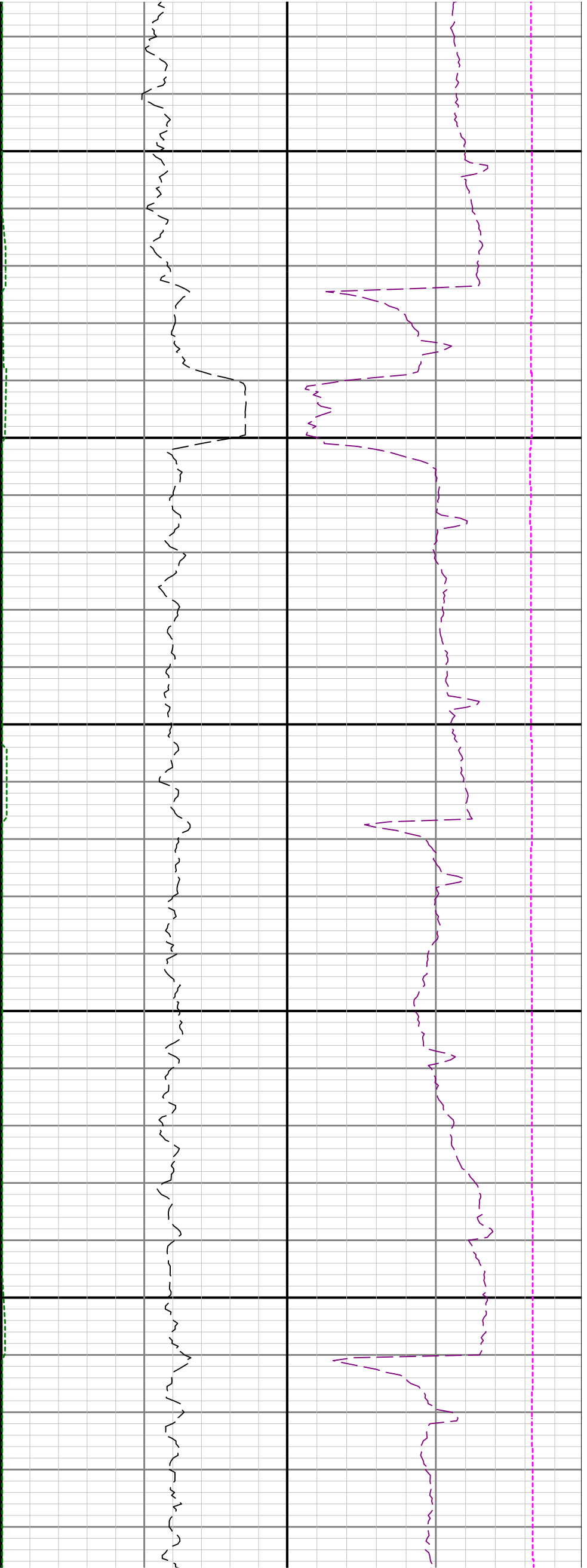
12800

12900



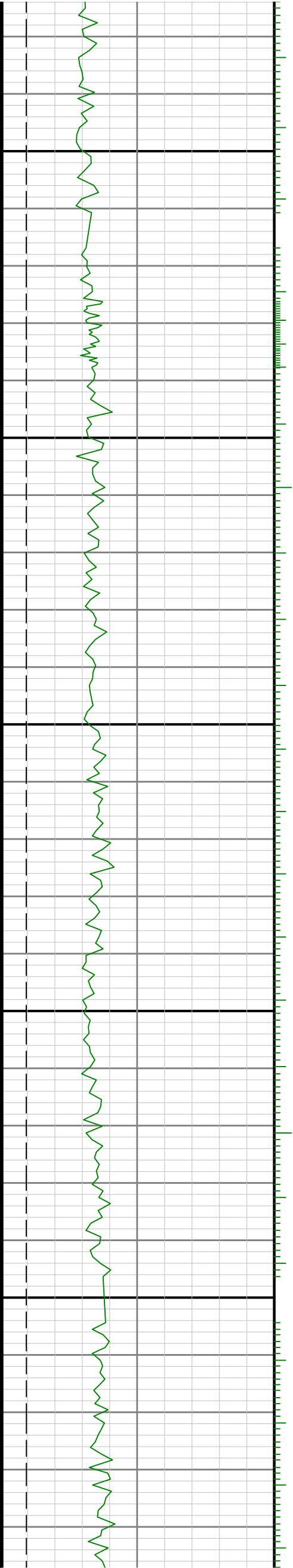


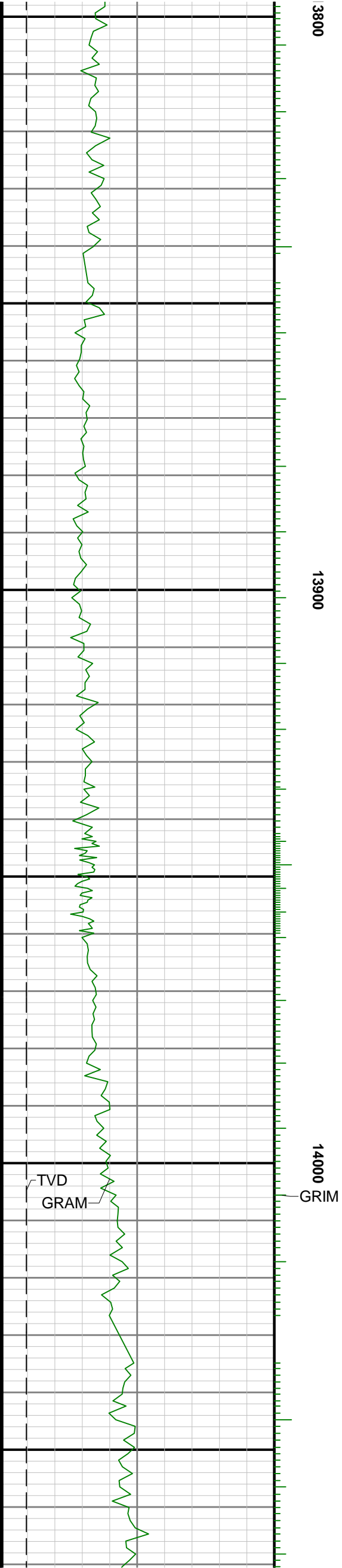
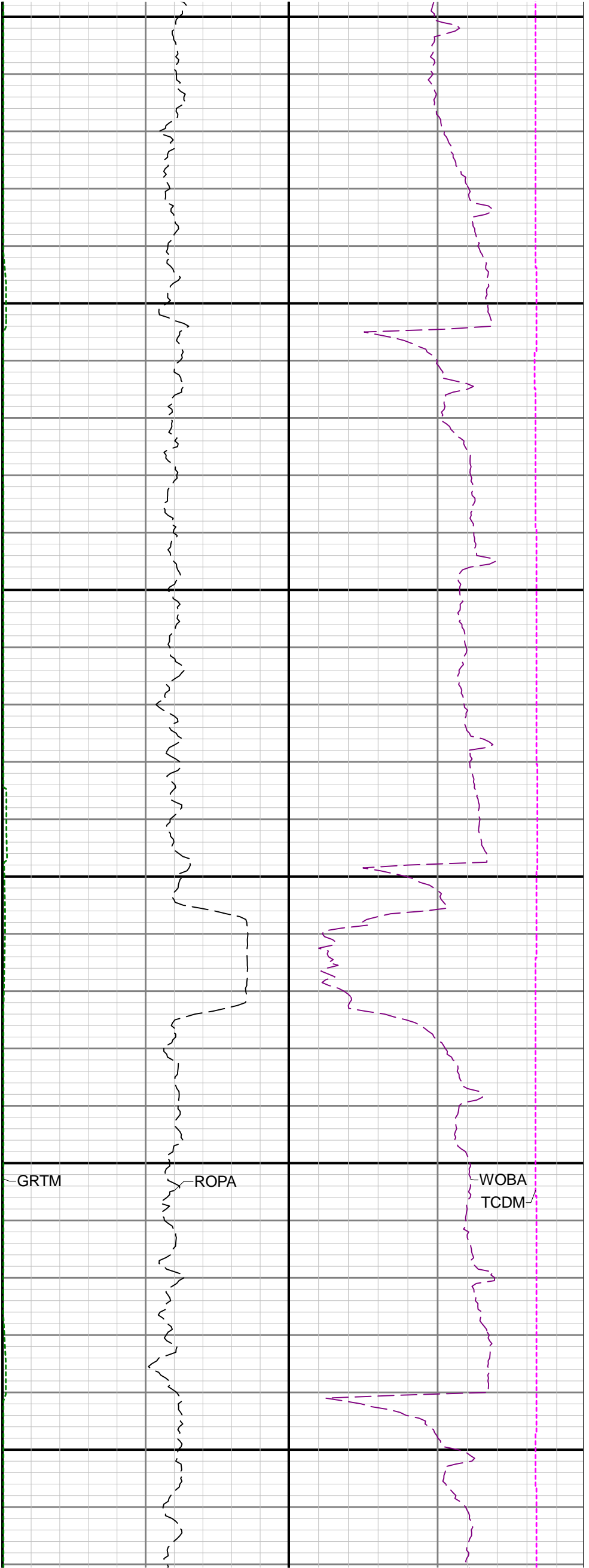


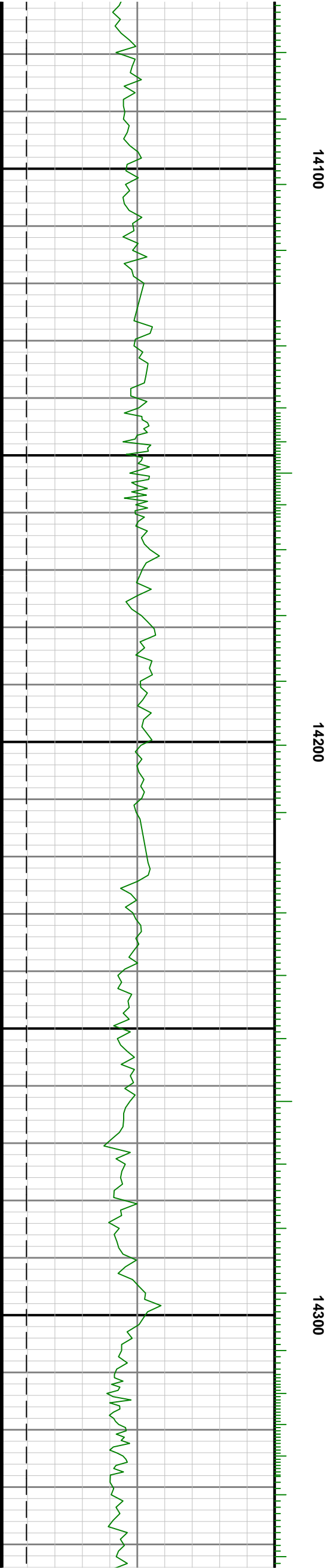


13600

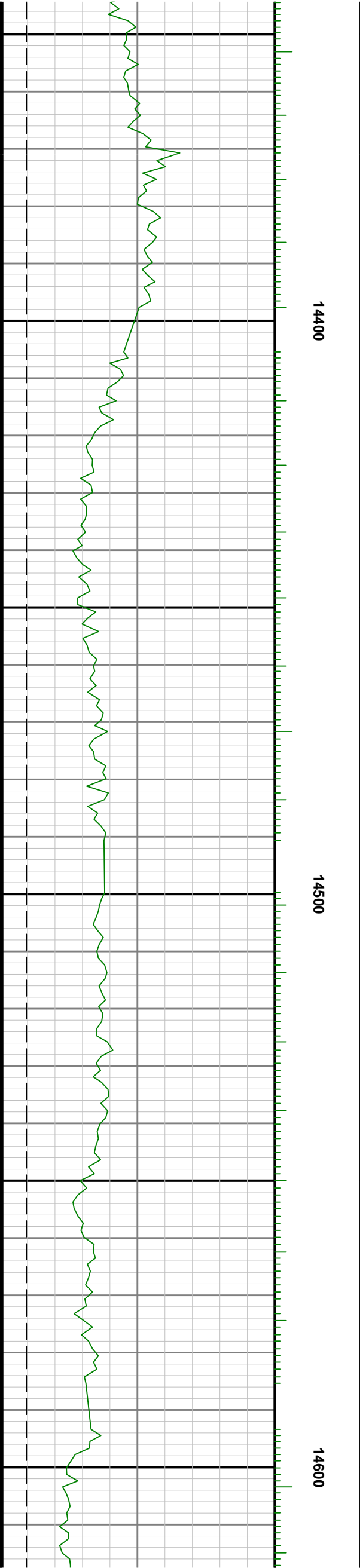
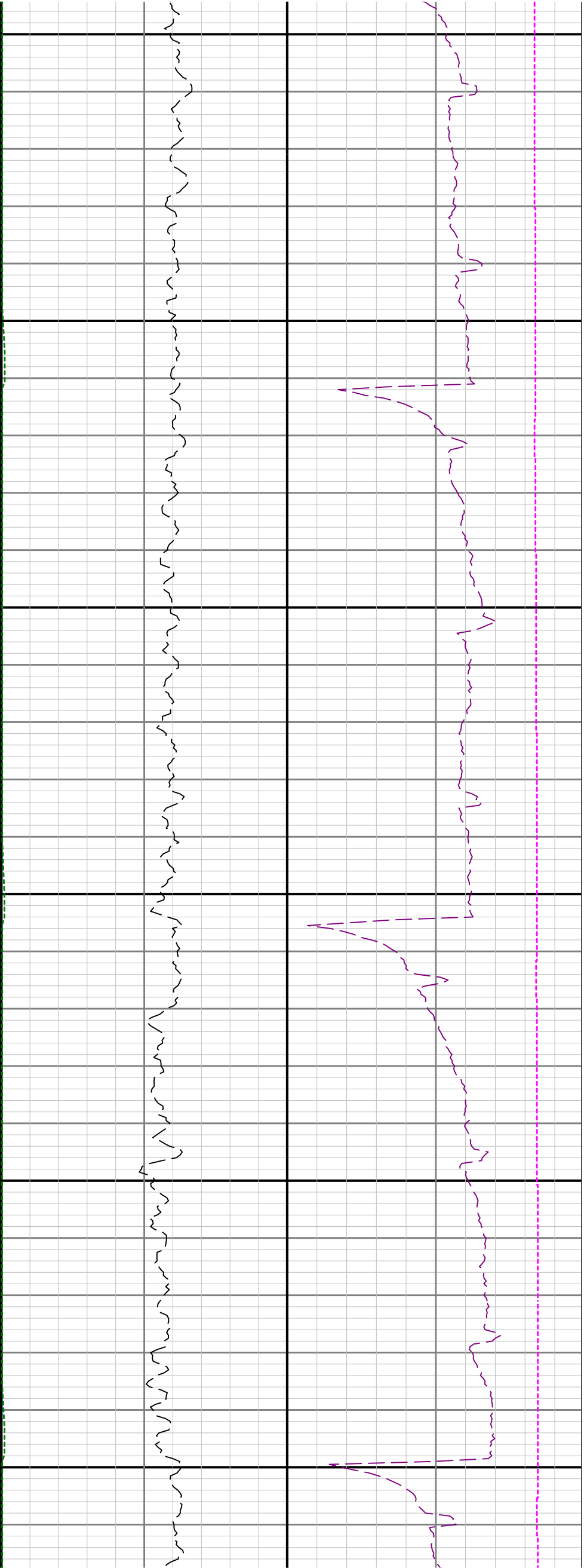
13700

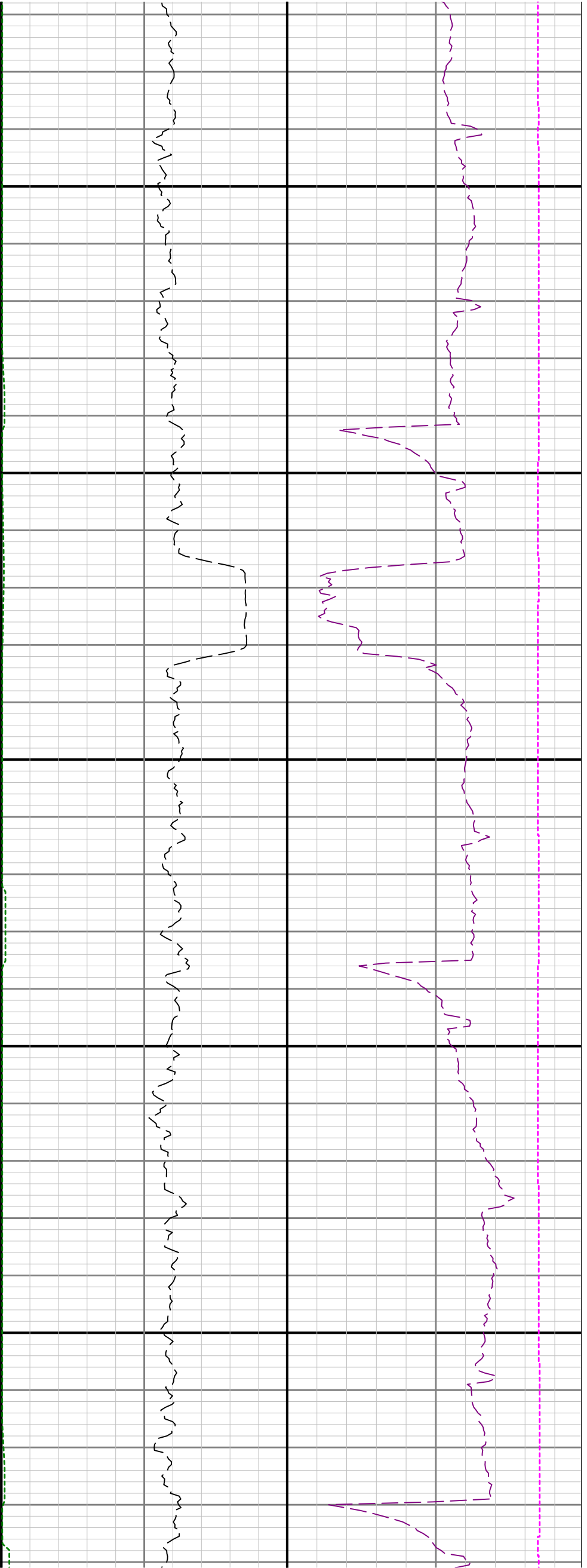






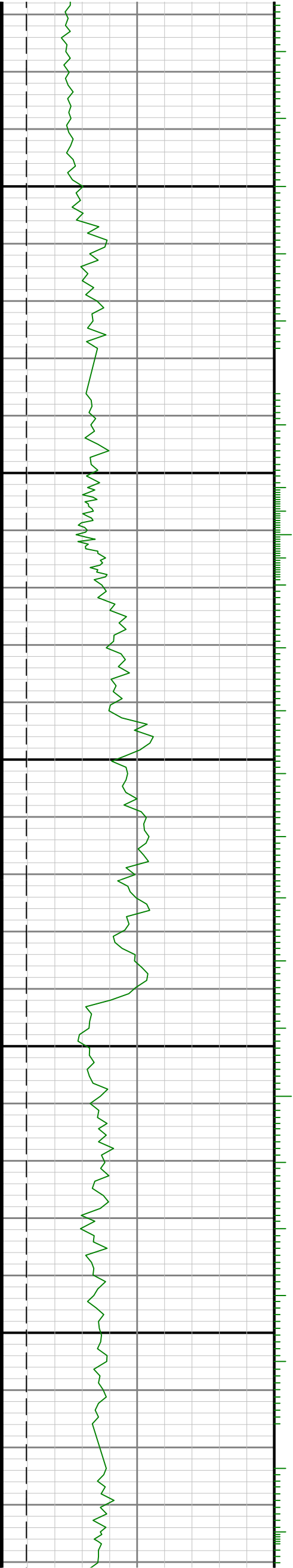


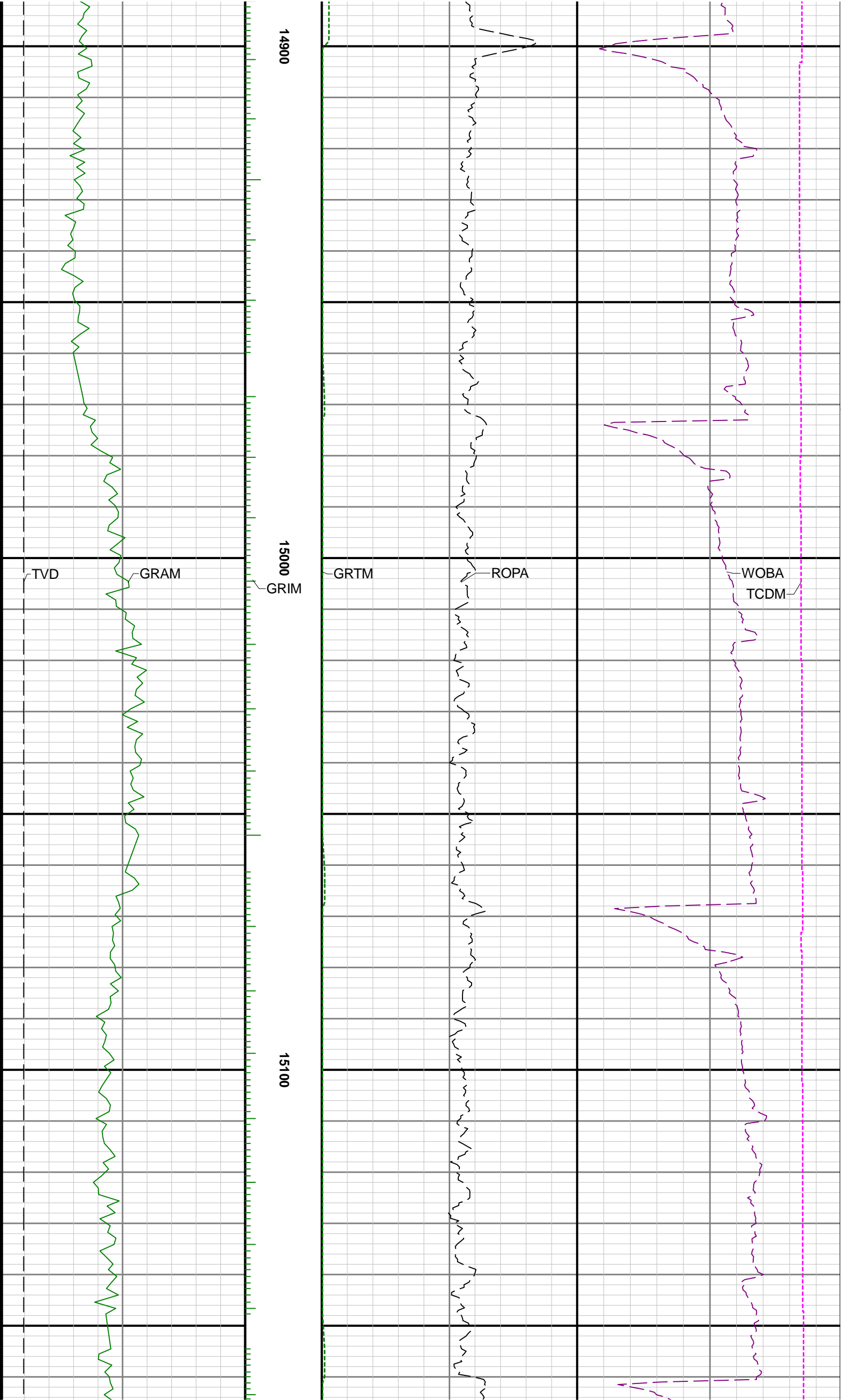


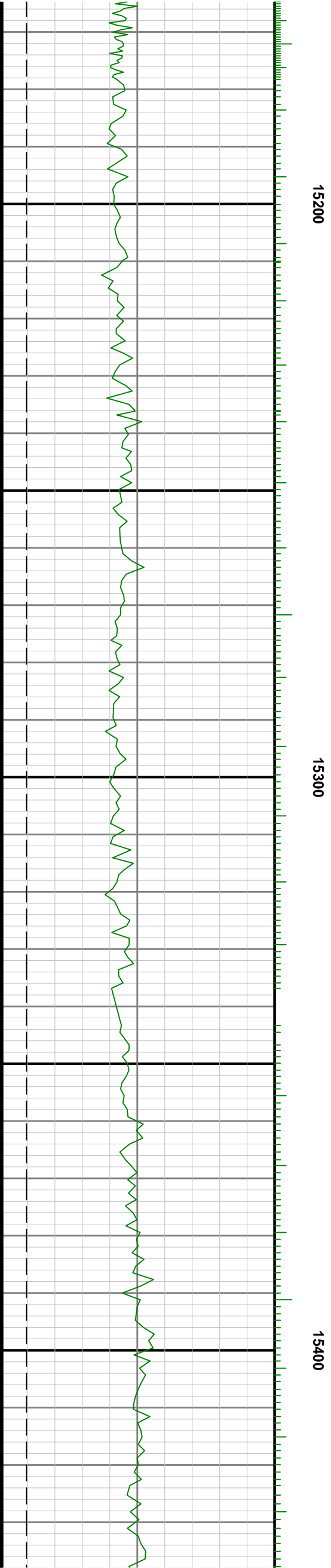
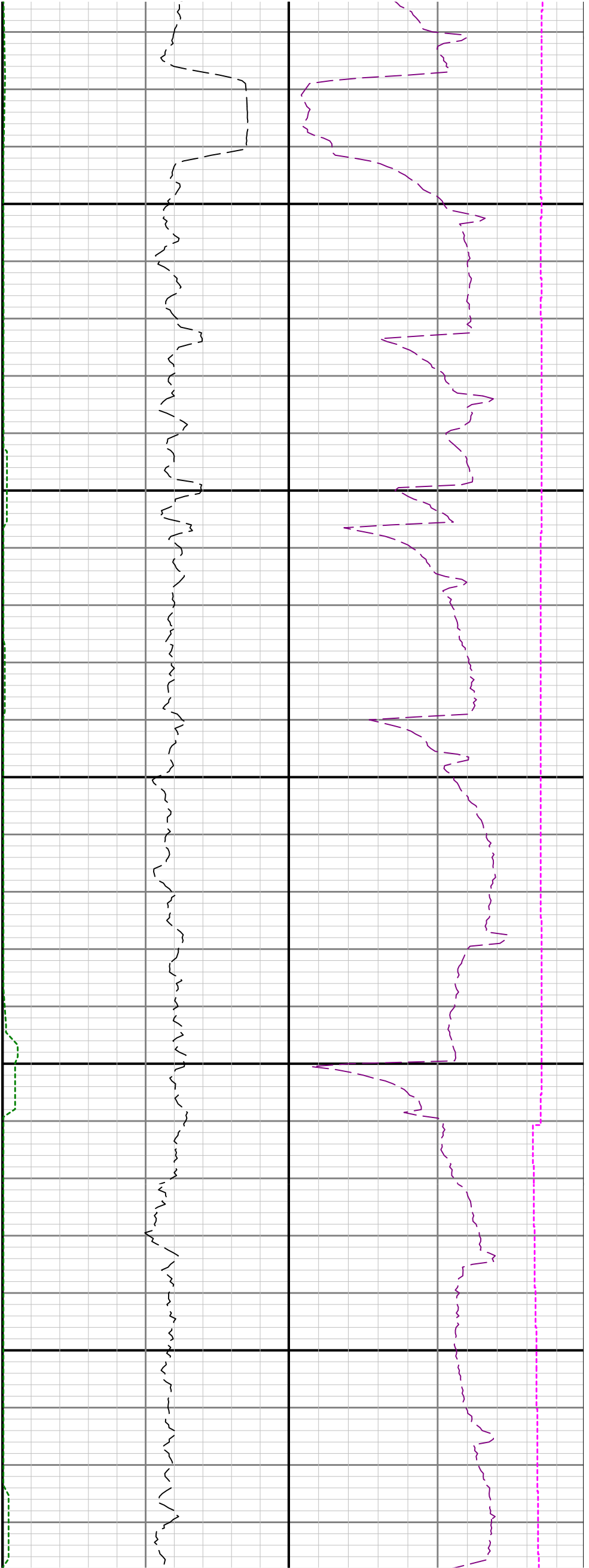


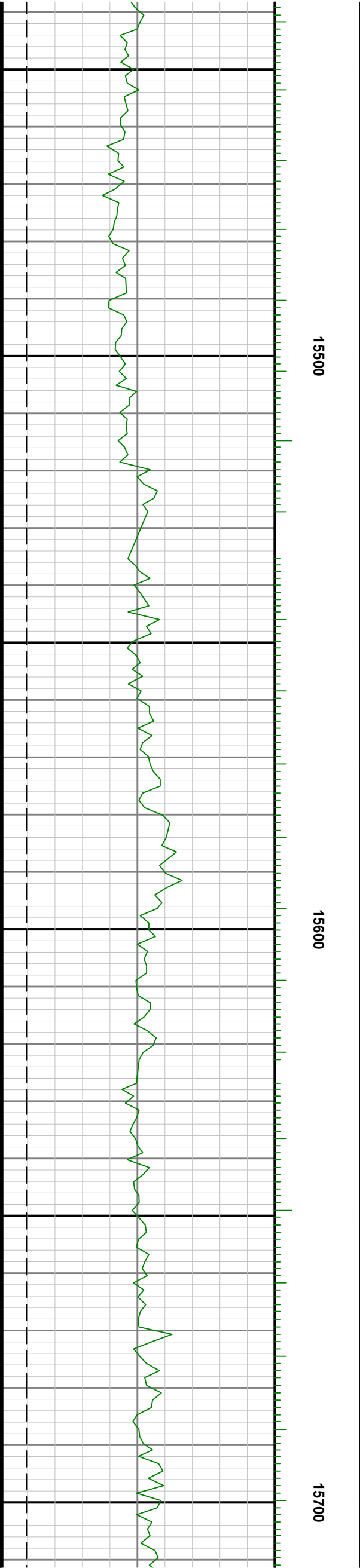
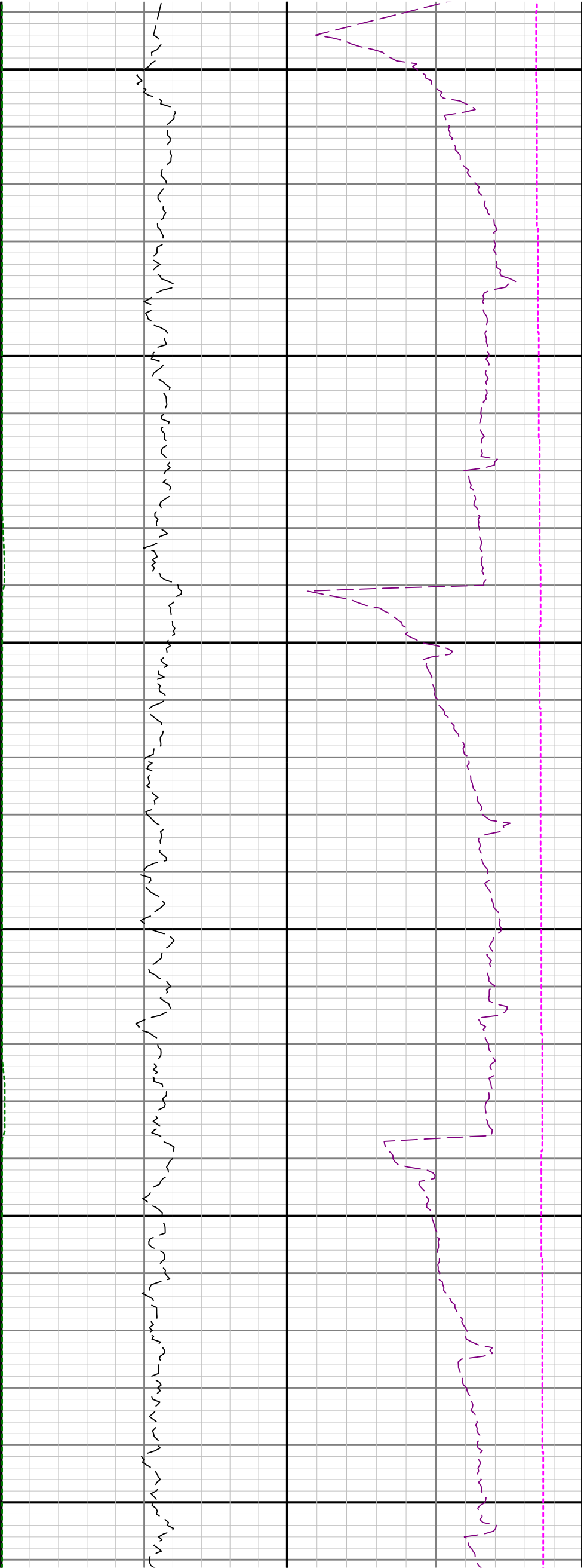
14700

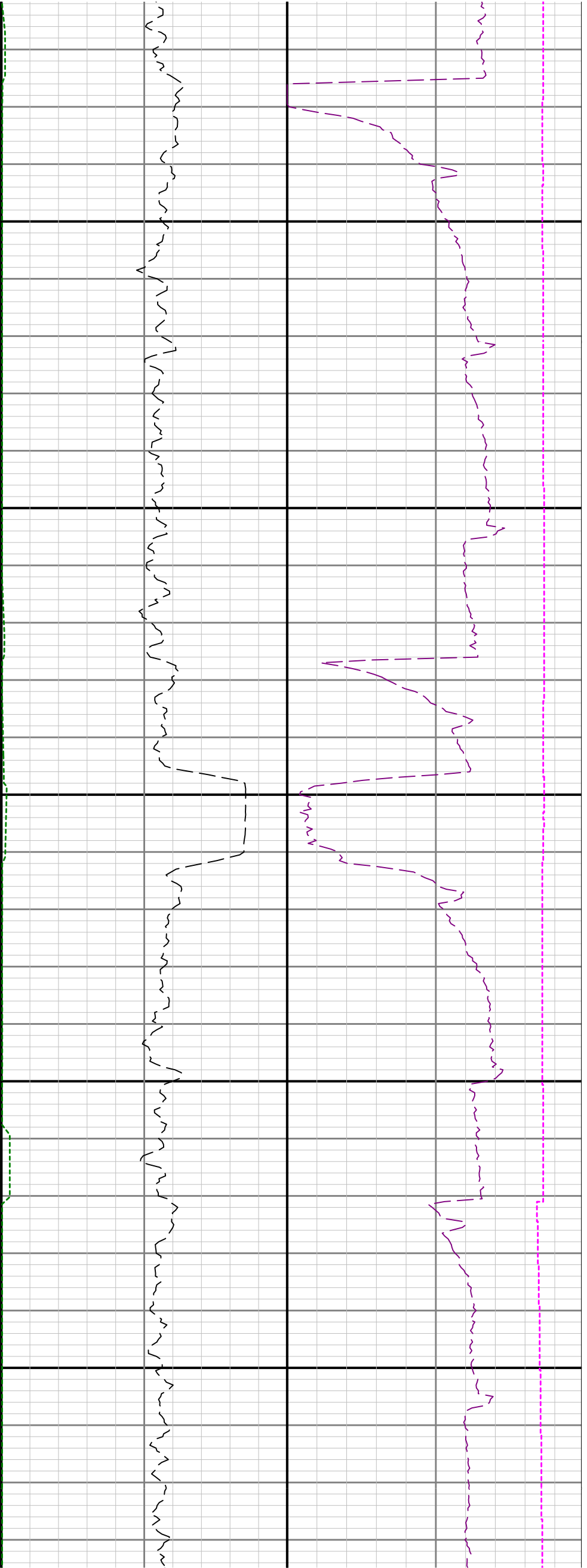
14800





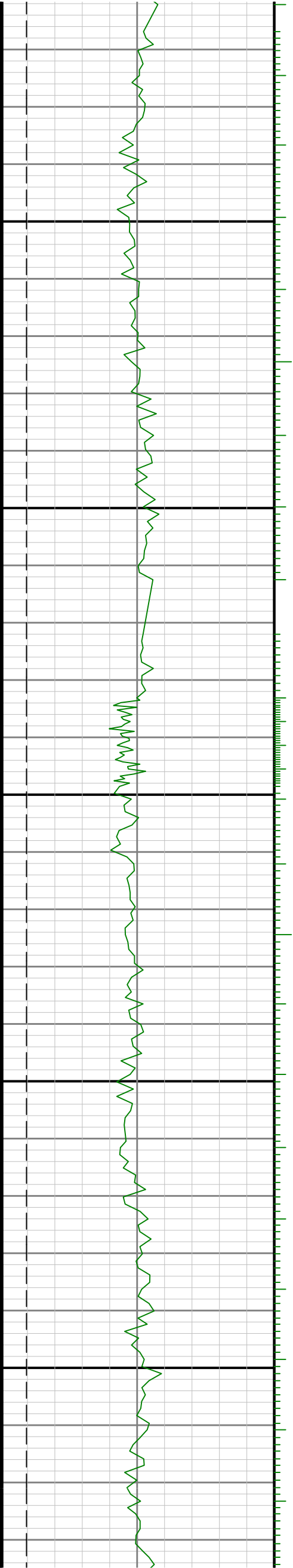


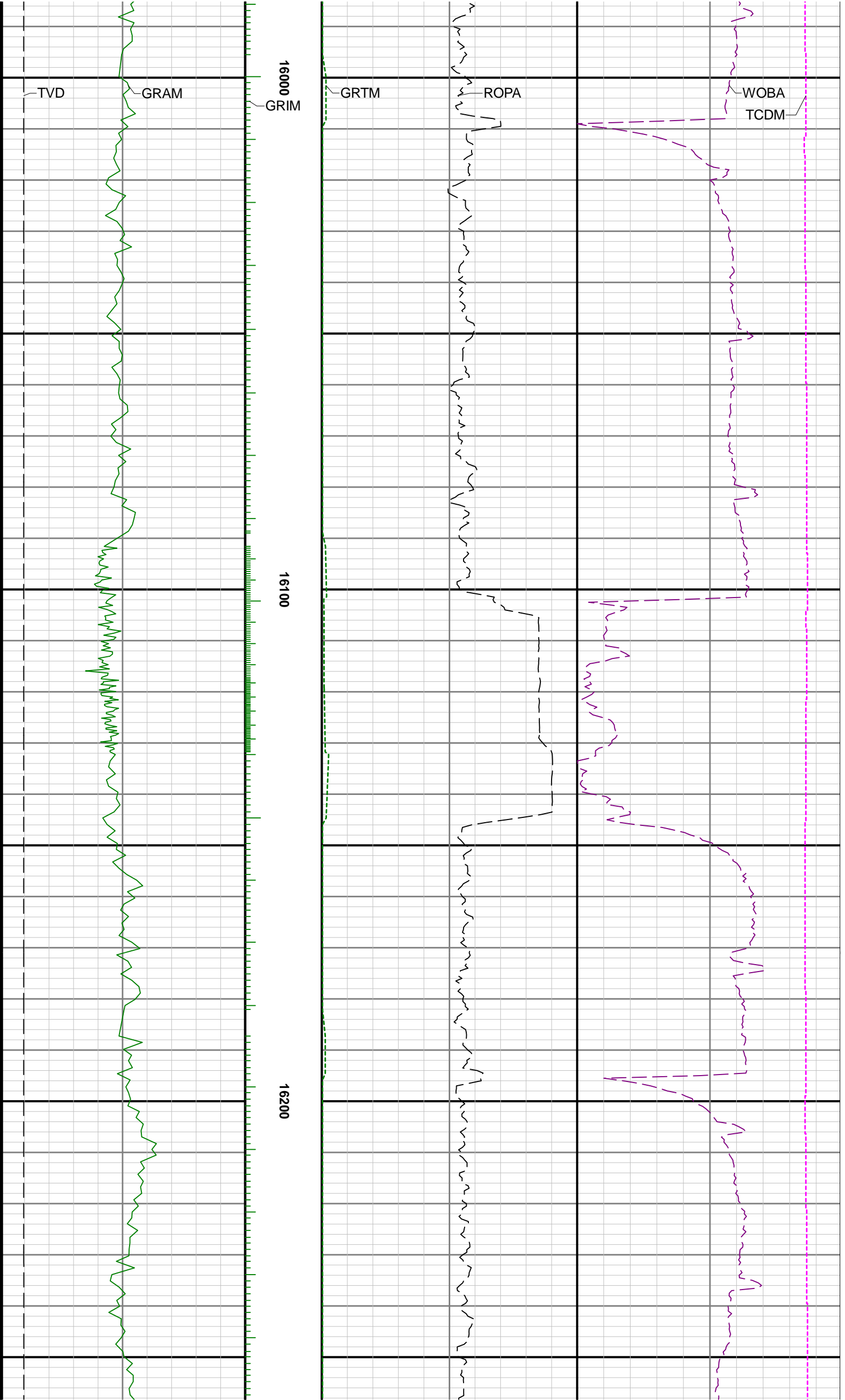


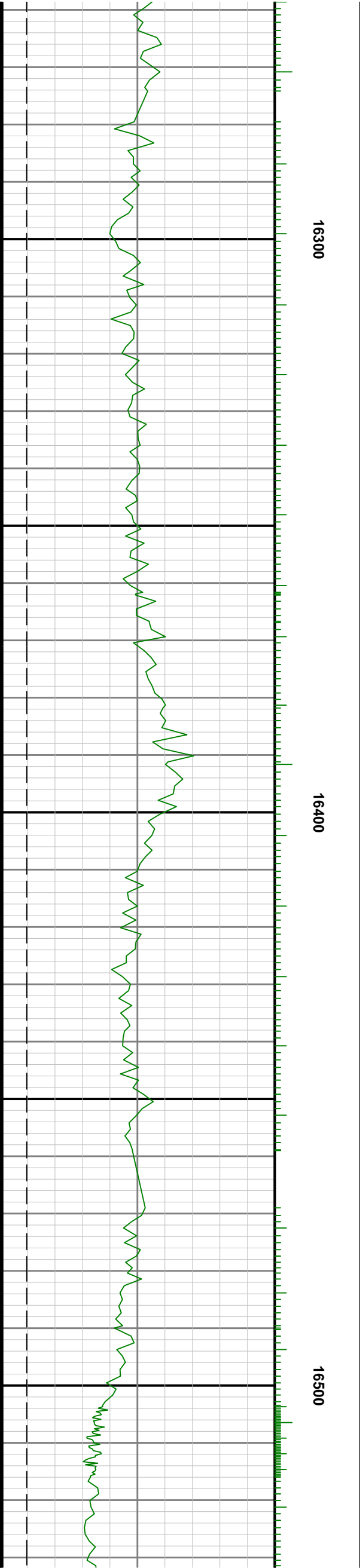
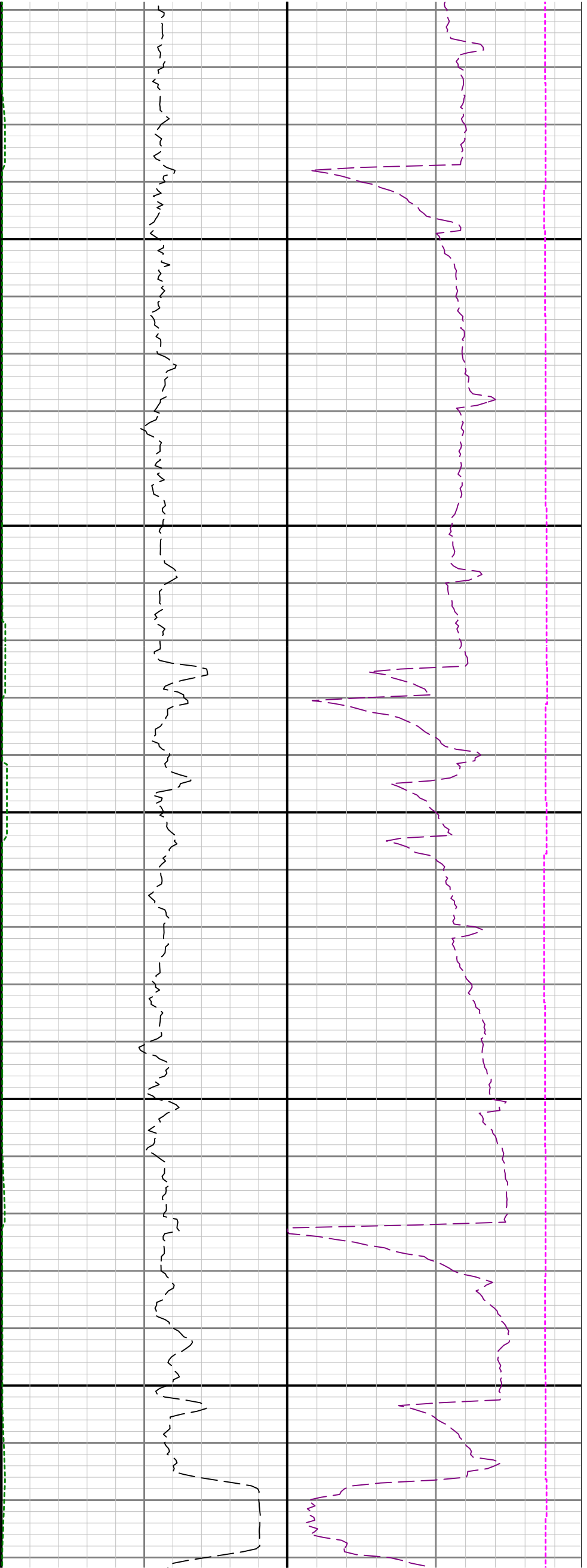


15800

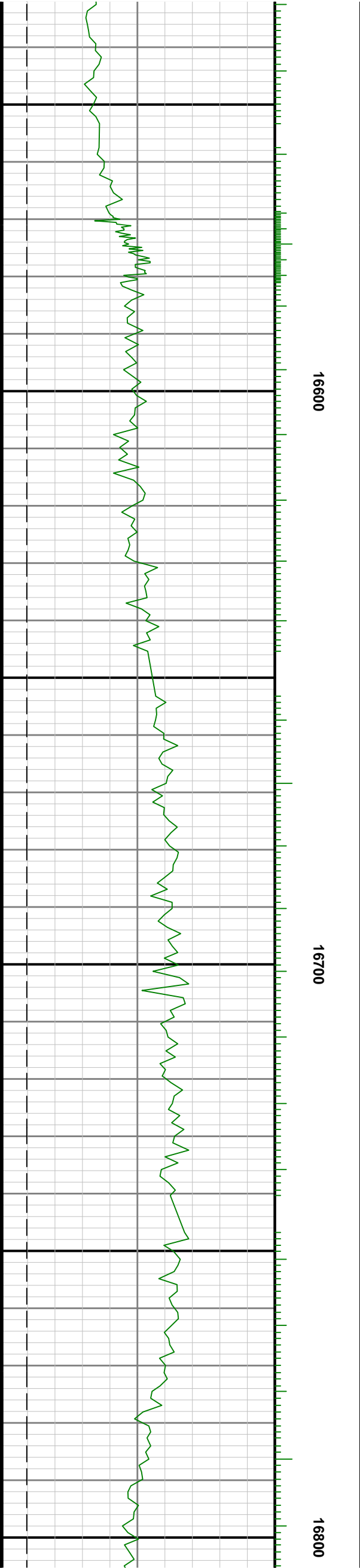
15900

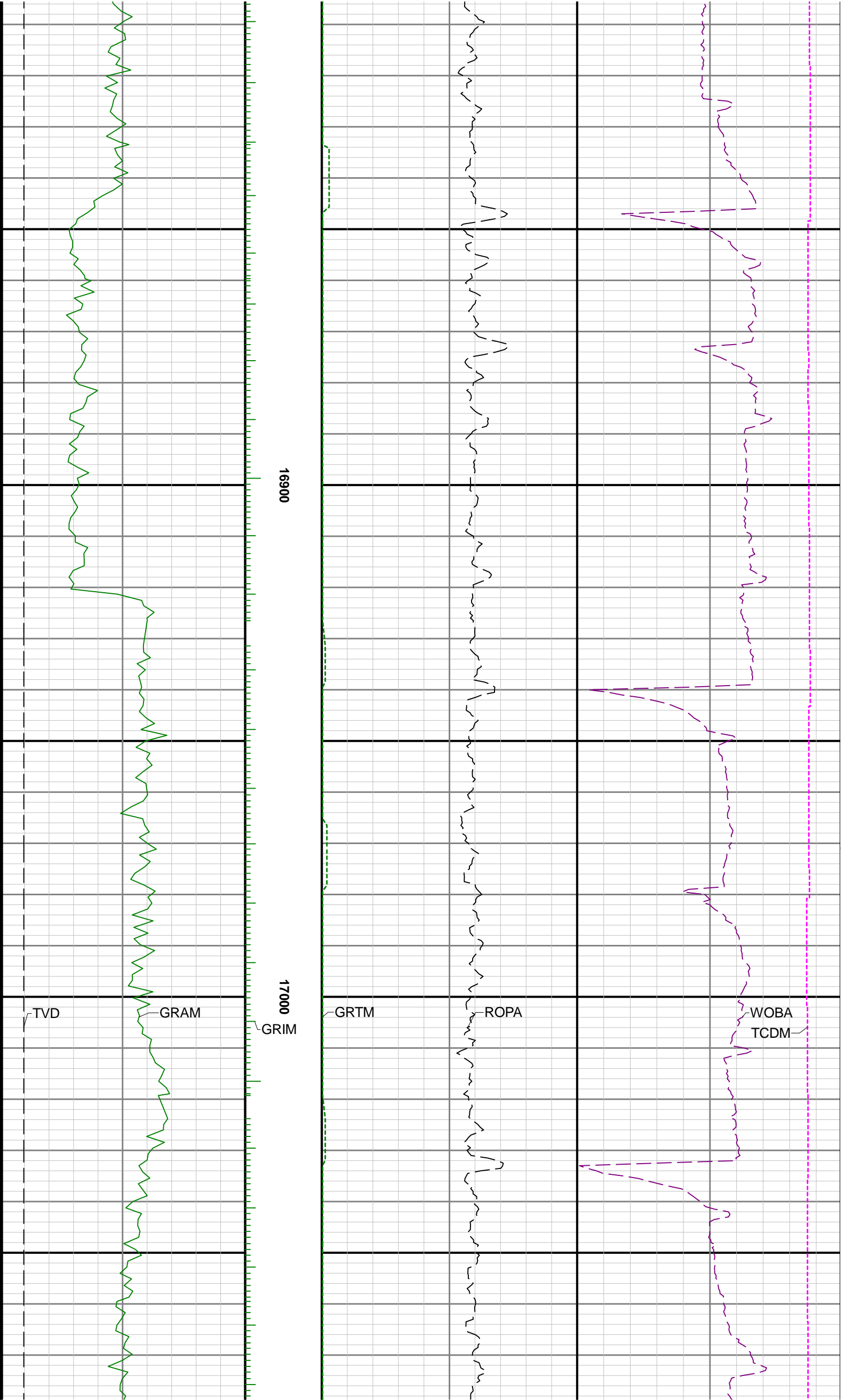


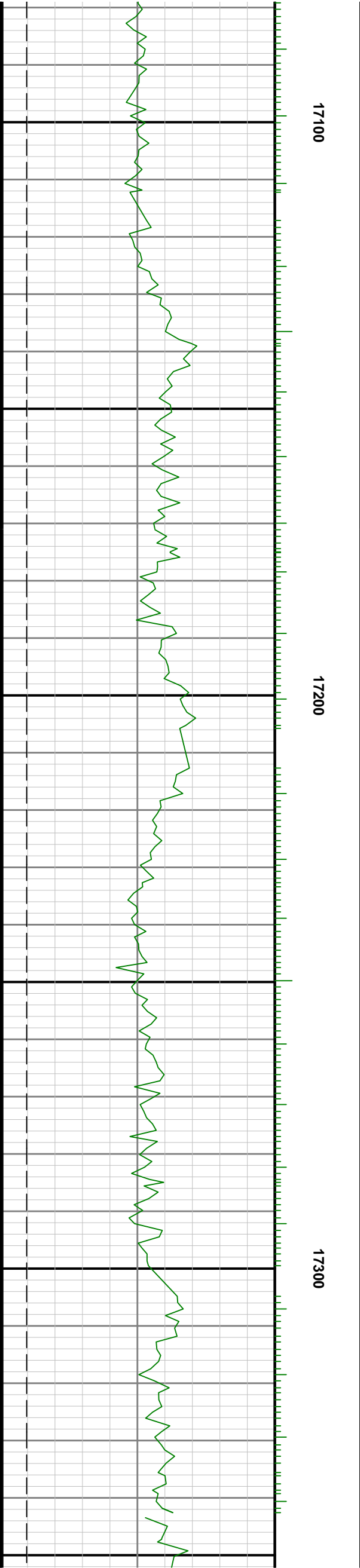
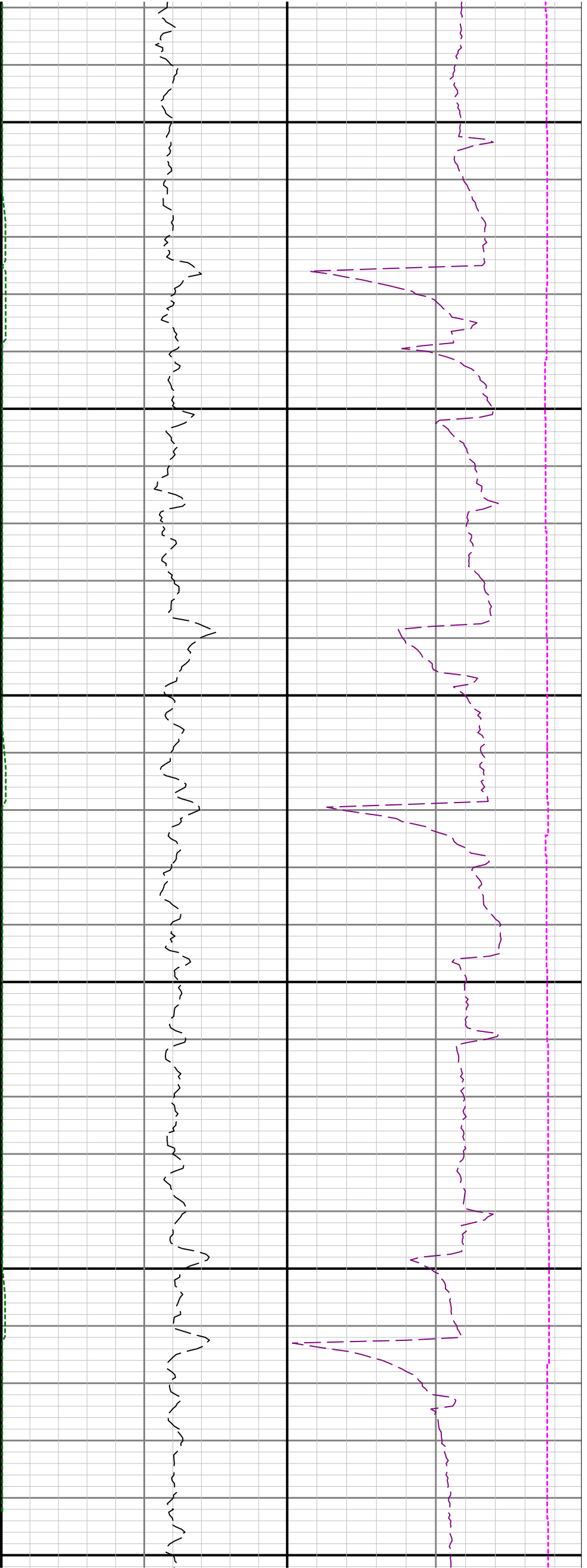


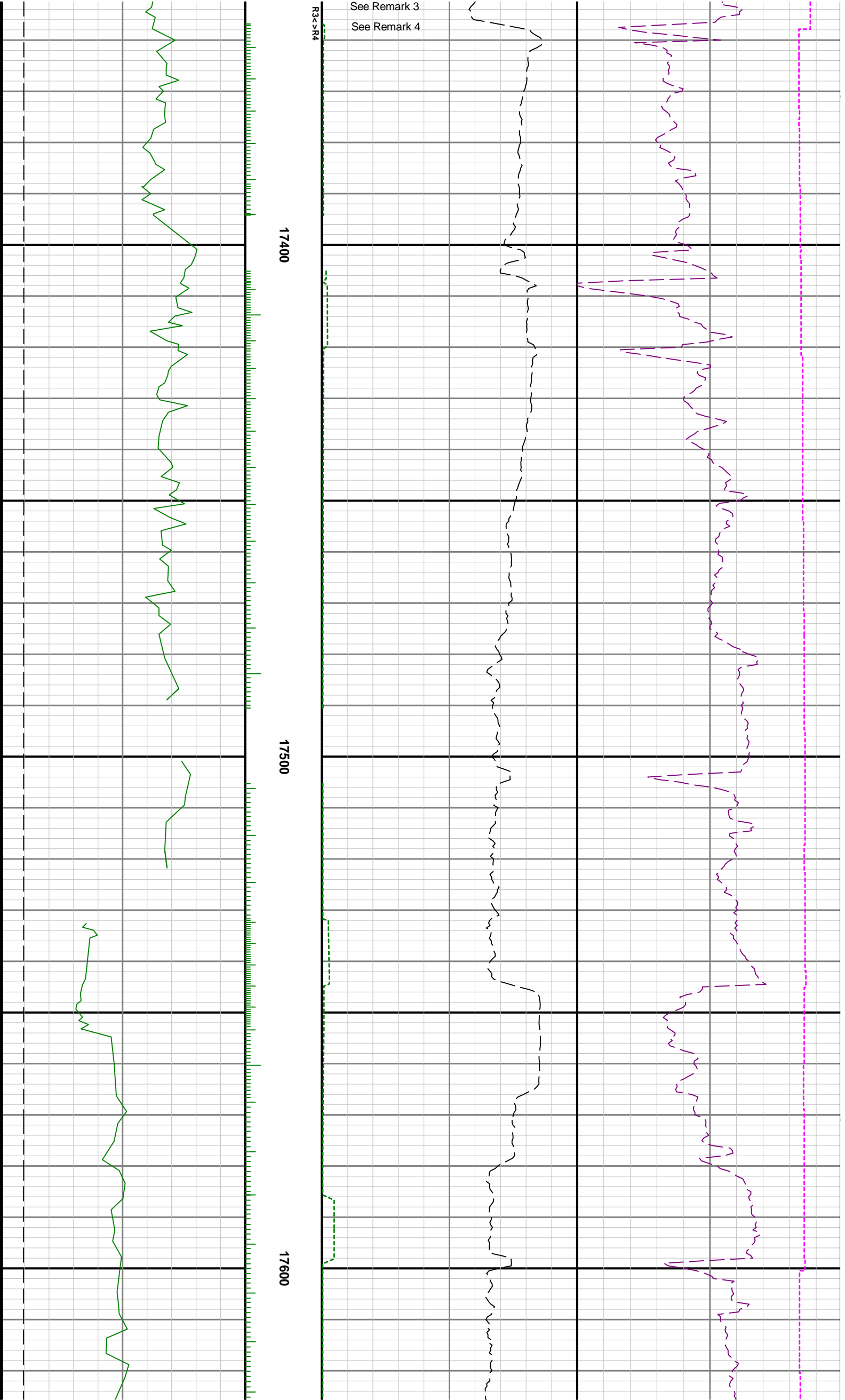


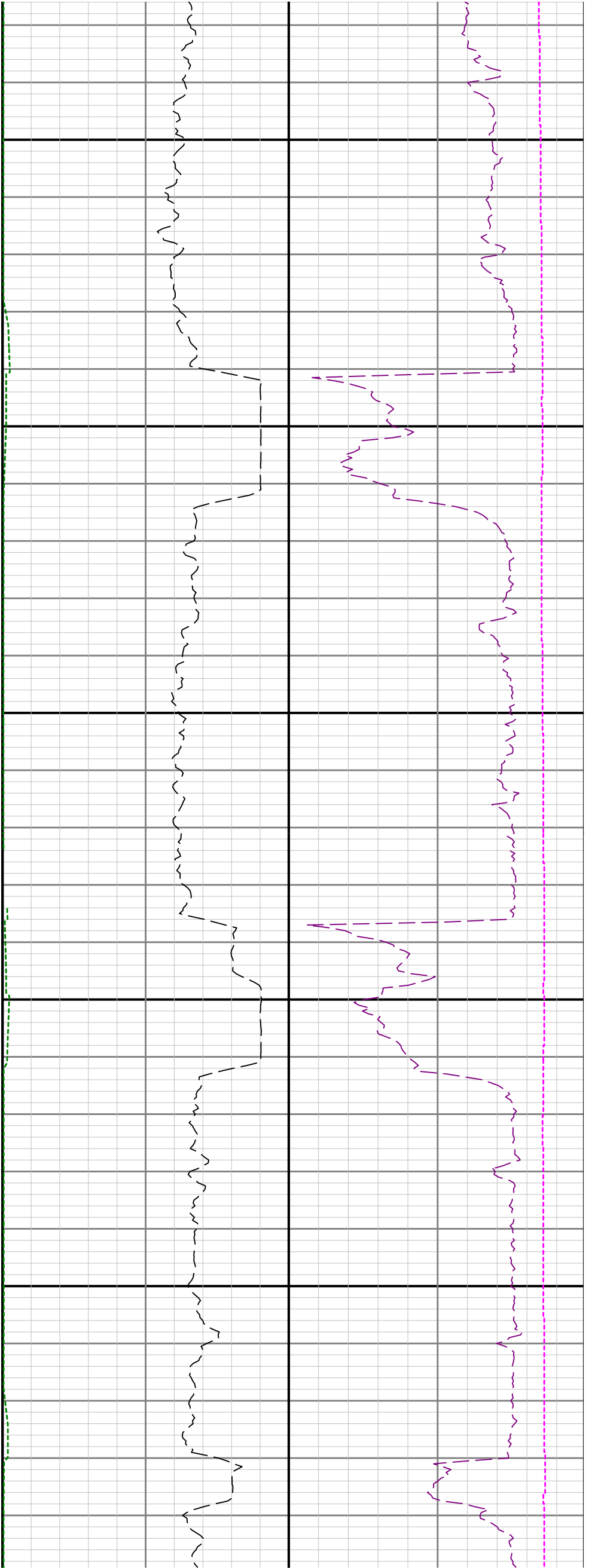












17700

17800

17

