TASMAN GEOSCIENCES
6899 Pecos Street, Unit C
Denver, Colorado 80221

CLIENT: Kerr-McGee Oil & Gas Onshore LP	**HSR-Hall 64N66W31NWSW**
LOGGED BY: Zach Mahaffey	
PROJECT MANAGER: Robert Cornez	**BORING / WELL ID:** BH01
DRILLING CONTRACTOR: Tasman Geosciences, Inc.	
DRILLING EQUIPMENT: AMS Powerprobe 9300-SK	**COMPLETION:** Stick-up - 2.88'
DRILL BIT SIZE (INCHES): 2.375"	**NORTHING (CO STATE PLANE):** 40.267313696
DATE STARTED - COMPLETED: 10/21/2016	**EASTING (CO STATE PLANE):** -104.82557851
TOTAL WELL DEPTH (FT. BGS): 20	**CASING ELEVATION (FT. AMSL):** 4768.49
DEPTH TO WATER (FT. BGS): 10.63 (11/30/16) ▼	**GROUND ELEVATION (FT. AMSL):** 4765.61

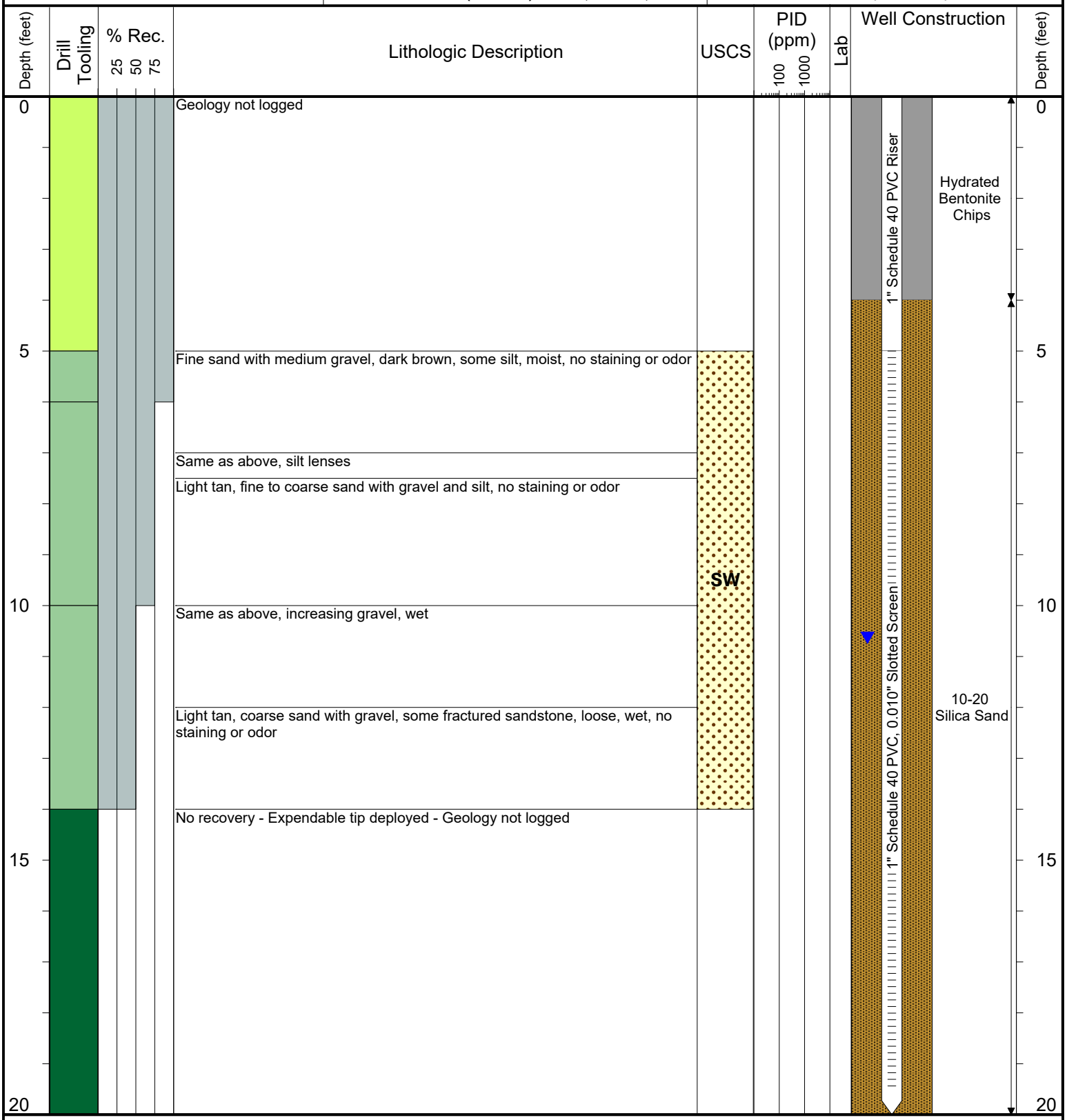

Drilling / Sample Method:
- Macro-Core
- Hand Auger
- Expendable Well Tip
- Hydrovac

Laboratory Sample Types:
- Geotechnical Lab
- Geotechnical & Analytical Chemistry Lab
- Analytical Chemistry Lab

TASMAN GEOSCIENCES
6899 Pecos Street, Unit C
Denver, Colorado 80221

CLIENT: Kerr-McGee Oil & Gas Onshore LP	**HSR-Hall 64N66W31NWSW**
LOGGED BY: Zach Mahaffey	
PROJECT MANAGER: Robert Cornez	**BORING / WELL ID:** BH02
DRILLING CONTRACTOR: Tasman Geosciences, Inc.	
DRILLING EQUIPMENT: AMS Powerprobe 9300-SK	**COMPLETION:** Stick-up - 2.20'
DRILL BIT SIZE (INCHES): 2.375"	**NORTHING (CO STATE PLANE):** 40.267388901
DATE STARTED - COMPLETED: 10/21/2016	**EASTING (CO STATE PLANE):** -104.8255735
TOTAL WELL DEPTH (FT. BGS): 20	**CASING ELEVATION (FT. AMSL):** 4768.95
DEPTH TO WATER (FT. BGS): 10.79 (11/30/16) ▼	**GROUND ELEVATION (FT. AMSL):** 4765.75



Drilling / Sample Method:
- Macro-Core
- Hand Auger
- Expendable Well Tip
- Hydrovac

Laboratory Sample Types:
- Geotechnical Lab
- Geotechnical & Analytical Chemistry Lab
- Analytical Chemistry Lab

TASMAN GEOSCIENCES
6899 Pecos Street, Unit C
Denver, Colorado 80221

CLIENT: Kerr-McGee Oil & Gas Onshore LP	**HSR-Hall 64N66W31NWSW**
LOGGED BY: Zach Mahaffey	
PROJECT MANAGER: Robert Cornez	**BORING / WELL ID:** BH03
DRILLING CONTRACTOR: Tasman Geosciences, Inc.	
DRILLING EQUIPMENT: AMS Powerprobe 9300-SK	**COMPLETION:** Stick-up - 3.24'
DRILL BIT SIZE (INCHES): 2.375"	**NORTHING (CO STATE PLANE):** 40.2675117
DATE STARTED - COMPLETED: 10/21/2016	**EASTING (CO STATE PLANE):** -104.8255749
TOTAL WELL DEPTH (FT. BGS): 20	**CASING ELEVATION (FT. AMSL):** 4769.25
DEPTH TO WATER (FT. BGS): 10.13 (11/30/16) ▼	**GROUND ELEVATION (FT. AMSL):** 4766.01

Depth (feet)	Lithologic Description	USCS
0	Geology not logged	
5	Light tan, brown, fine to coarse sand with gravel, dry, some large clay lenses, no staining or odor, loose	SW
	Same as above	
10	4" Fine sandy silt, wet, slight oxidation	ML
	Light tan, coarse sand with gravel, some fines, wet, no staining or odor	SW
	Same as above, hydrocarbon odor and slight staining	
	Same as above, moderate hydrocarbon staining and odor	
	Same as above, heavy hydrocarbon staining and odor	
15		
	No recovery - Expendable tip deployed - Geology not logged	
20		

Drill Tooling

% Rec. (25, 50, 75)

PID (ppm) (100, 1000)

Lab

Well Construction

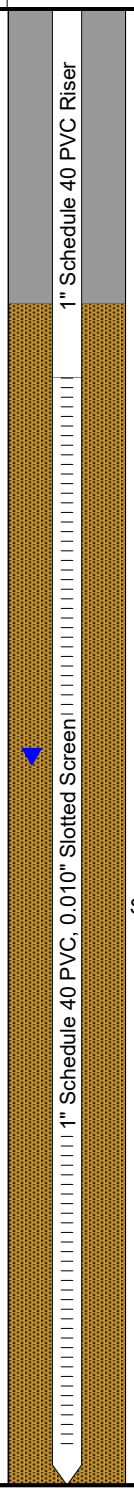

Drilling / Sample Method:
- Macro-Core
- Hand Auger
- Expendable Well Tip
- Hydrovac

Laboratory Sample Types:
- Geotechnical Lab
- Geotechnical & Analytical Chemistry Lab
- Analytical Chemistry Lab

TASMAN GEOSCIENCES
6899 Pecos Street, Unit C
Denver, Colorado 80221

CLIENT: Kerr-McGee Oil & Gas Onshore LP	**HSR-Hall 64N66W31NWSW**
LOGGED BY: Zach Mahaffey	
PROJECT MANAGER: Robert Cornez	**BORING / WELL ID:** BH04
DRILLING CONTRACTOR: Tasman Geosciences, Inc.	
DRILLING EQUIPMENT: AMS Powerprobe 9300-SK	**COMPLETION:** Stick-up - 3.35'
DRILL BIT SIZE (INCHES): 2.375"	**NORTHING (CO STATE PLANE):** 40.267387179
DATE STARTED - COMPLETED: 10/21/2016	**EASTING (CO STATE PLANE):** -104.82565818
TOTAL WELL DEPTH (FT. BGS): 20	**CASING ELEVATION (FT. AMSL):** 4769.08
DEPTH TO WATER (FT. BGS): 9.81 (11/30/16) ▼	**GROUND ELEVATION (FT. AMSL):** 4765.73

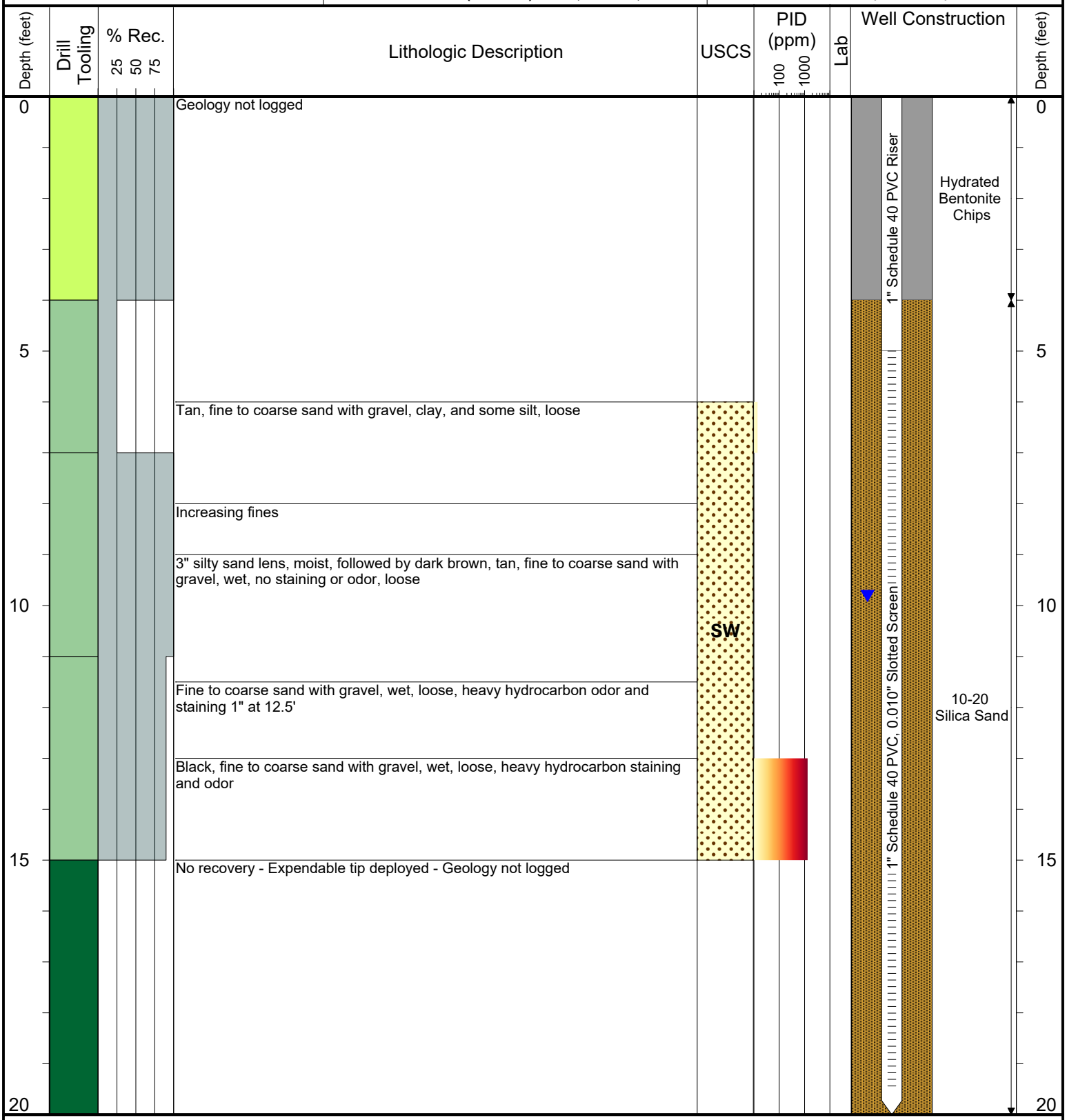

Drilling / Sample Method:
- Macro-Core
- Hand Auger
- Expendable Well Tip
- Hydrovac

Laboratory Sample Types:
- Geotechnical Lab
- Geotechnical & Analytical Chemistry Lab
- Analytical Chemistry Lab

TASMAN GEOSCIENCES

6899 Pecos Street, Unit C
Denver, Colorado 80221

CLIENT: Kerr-McGee Oil & Gas Onshore LP	**HSR-Hall 64N66W31NWSW**
LOGGED BY: Zach Mahaffey	
PROJECT MANAGER: Robert Cornez	**BORING / WELL ID:** BH05
DRILLING CONTRACTOR: Tasman Geosciences, Inc.	
DRILLING EQUIPMENT: AMS Powerprobe 9300-SK	**COMPLETION:** Stick-up - 3.72'
DRILL BIT SIZE (INCHES): 2.375"	**NORTHING (CO STATE PLANE):** 40.267317646
DATE STARTED - COMPLETED: 2/7/2017	**EASTING (CO STATE PLANE):** -104.8254511
TOTAL WELL DEPTH (FT. BGS): 20	**CASING ELEVATION (FT. AMSL):** 4769.56
DEPTH TO WATER (FT. BGS): 12.12 (2/16/17) ▼	**GROUND ELEVATION (FT. AMSL):** 4765.84

Depth (feet)	Drill Tooling	% Rec. (25, 50, 75)	Lithologic Description	USCS	PID (ppm) (100, 1000)	Lab	Well Construction	Depth (feet)
0			Geology not logged				Hydrated Bentonite Chips; 1" Schedule 40 PVC Riser	0
			No recovery - Expendable tip deployed - Geology not logged					
5								5
10							10-20 Silica Sand; 1" Schedule 40 PVC, 0.010" Slotted Screen	10
15								15
20								20

Drilling / Sample Method:
- Macro-Core
- Expendable Well Tip
- Hand Auger
- Hydrovac

Laboratory Sample Types:
- Geotechnical Lab
- Analytical Chemistry Lab
- Geotechnical & Analytical Chemistry Lab

TASMAN GEOSCIENCES
6899 Pecos Street, Unit C
Denver, Colorado 80221

CLIENT: Kerr-McGee Oil & Gas Onshore LP	**HSR-Hall 64N66W31NWSW**
LOGGED BY: Zach Mahaffey	
PROJECT MANAGER: Robert Cornez	**BORING / WELL ID:** BH06
DRILLING CONTRACTOR: Tasman Geosciences, Inc.	
DRILLING EQUIPMENT: AMS Powerprobe 9300-SK	**COMPLETION:** Stick-up - 3.92'
DRILL BIT SIZE (INCHES): 2.375"	**NORTHING (CO STATE PLANE):** 40.267399055
DATE STARTED - COMPLETED: 2/7/2017	**EASTING (CO STATE PLANE):** -104.82545613
TOTAL WELL DEPTH (FT. BGS): 20	**CASING ELEVATION (FT. AMSL):** 4770.03
DEPTH TO WATER (FT. BGS): 12.44 (2/16/17) ▼	**GROUND ELEVATION (FT. AMSL):** 4766.11

Depth (feet)	Lithologic Description	USCS
0	Geology not logged	
5	Tan/brown, fine to coarse sand with medium gravel, moist, loose, no staining or odor	SW
	Increasing moisture content	
10	Tan/brown, fine to coarse sand with interbedded silt lenses, laminations in silt, no staining or odor	
	No recovery - Expendable tip deployed - Geology not logged	
15		
20		

Drill Tooling: Macro-Core; Hand Auger; Expendable Well Tip; Hydrovac

% Rec.: 25, 50, 75

PID (ppm): 100, 1000

Lab

Well Construction: 1" Schedule 40 PVC Riser; Hydrated Bentonite Chips; 1" Schedule 40 PVC, 0.010" Slotted Screen; 10-20 Silica Sand; ▼

Drilling / Sample Method:
- Macro-Core
- Hand Auger
- Expendable Well Tip
- Hydrovac

Laboratory Sample Types:
- Geotechnical Lab
- Geotechnical & Analytical Chemistry Lab
- Analytical Chemistry Lab

TASMAN GEOSCIENCES
6899 Pecos Street, Unit C
Denver, Colorado 80221

CLIENT: Kerr-McGee Oil & Gas Onshore LP	**HSR-Hall 64N66W31NWSW**
LOGGED BY: Zach Mahaffey	
PROJECT MANAGER: Robert Cornez	**BORING / WELL ID:** BH07
DRILLING CONTRACTOR: Tasman Geosciences, Inc.	
DRILLING EQUIPMENT: AMS Powerprobe 9300-SK	**COMPLETION:** Stick-up - 3.62'
DRILL BIT SIZE (INCHES): 2.375"	**NORTHING (CO STATE PLANE):** 40.267501004
DATE STARTED - COMPLETED: 2/7/2017	**EASTING (CO STATE PLANE):** -104.82546212
TOTAL WELL DEPTH (FT. BGS): 20	**CASING ELEVATION (FT. AMSL):** 4769.76
DEPTH TO WATER (FT. BGS): 12.53 (2/16/17) ▼	**GROUND ELEVATION (FT. AMSL):** 4766.14

Depth (feet)	Lithologic Description	USCS
0	Geology not logged	
5	Tan/brown, fine to coarse sand with gravel, loose, fining towards 8', no staining or odor	SW
	Finer gravels present	
10	No recovery - Expendable tip deployed - Geology not logged	
15		
20		

Drill Tooling | % Rec. (25, 50, 75) | PID (ppm) (100, 1000) | Lab

Well Construction: Hydrated Bentonite Chips; 1" Schedule 40 PVC Riser; 1" Schedule 40 PVC, 0.010" Slotted Screen; 10-20 Silica Sand

Drilling / Sample Method:
- Macro-Core
- Hand Auger
- Expendable Well Tip
- Hydrovac

Laboratory Sample Types:
- Geotechnical Lab
- Geotechnical & Analytical Chemistry Lab
- Analytical Chemistry Lab

TASMAN GEOSCIENCES
6899 Pecos Street, Unit C
Denver, Colorado 80221

CLIENT: Kerr-McGee Oil & Gas Onshore LP	**HSR-Hall 64N66W31NWSW**
LOGGED BY: Eric Siegel, P. G.	
PROJECT MANAGER: Robert Cornez	**BORING / WELL ID:** BH08
DRILLING CONTRACTOR: Tasman Geosciences, Inc.	
DRILLING EQUIPMENT: AMS Powerprobe 9300-SK	**COMPLETION:** Stick-up - 3.73'
DRILL BIT SIZE (INCHES): 2.375"	**NORTHING (CO STATE PLANE):** 40.267563625
DATE STARTED - COMPLETED: 2/7/2017	**EASTING (CO STATE PLANE):** -104.82557061
TOTAL WELL DEPTH (FT. BGS): 20	**CASING ELEVATION (FT. AMSL):** 4769.92
DEPTH TO WATER (FT. BGS): 12.63 (2/16/17) ▼	**GROUND ELEVATION (FT. AMSL):** 4766.19

Depth (feet)	Drill Tooling	% Rec. (25, 50, 75)	Lithologic Description	USCS	PID (ppm) (100, 1000)	Lab	Well Construction
0			Geology not logged				Hydrated Bentonite Chips; 1" Schedule 40 PVC Riser
5			Tan/brown, fine to coarse sand with medium to large gravel, moist, loose, no staining or odor	SW			
			No recovery - Expendable tip deployed - Geology not logged				1" Schedule 40 PVC, 0.010" Slotted Screen; 10-20 Silica Sand
10							
15							
20							

Drilling / Sample Method:
- Macro-Core
- Hand Auger
- Expendable Well Tip
- Hydrovac

Laboratory Sample Types:
- Geotechnical Lab
- Geotechnical & Analytical Chemistry Lab
- Analytical Chemistry Lab

TASMAN GEOSCIENCES
6899 Pecos Street, Unit C
Denver, Colorado 80221

CLIENT: Kerr-McGee Oil & Gas Onshore LP	**HSR-Hall 64N66W31NWSW**
LOGGED BY: Eric Siegel, P. G.	
PROJECT MANAGER: Robert Cornez	**BORING / WELL ID:** BH09
DRILLING CONTRACTOR: Tasman Geosciences, Inc.	
DRILLING EQUIPMENT: AMS Powerprobe 9300-SK	**COMPLETION:** Stick-up - 3.40'
DRILL BIT SIZE (INCHES): 2.375"	**NORTHING (CO STATE PLANE):** 40.267597589
DATE STARTED - COMPLETED: 4/26/2017	**EASTING (CO STATE PLANE):** -104.82546276
TOTAL WELL DEPTH (FT. BGS): 20	**CASING ELEVATION (FT. AMSL):** 4769.67
DEPTH TO WATER (FT. BGS): 12.16 (5/17/17) ▼	**GROUND ELEVATION (FT. AMSL):** 4766.27

Depth (feet)	Lithologic Description	USCS
0	Brown, clayey, fine sand, dry, loose, low plasticity	SC
	Light brown, fine sand with clay, dry, loose, non plastic	SW
	Light brown, fine sand, dry, loose, with sub-rounded gravel	
5	As above, moist, no gravel	
10	As above, with oxidation in bedding planes	
	As above, wet	
15	Light brown, fine to coarse sand, with fine, sub-rounded gravel, medium density, wet	
	No recovery - Expendable tip deployed - Geology not logged	
20		

Drill Tooling

% Rec. (25, 50, 75)

PID (ppm) (100, 1000)

Lab

Well Construction



Drilling / Sample Method:
- Macro-Core
- Hand Auger
- Expendable Well Tip
- Hydrovac

Laboratory Sample Types:
- Geotechnical Lab
- Geotechnical & Analytical Chemistry Lab
- Analytical Chemistry Lab

TASMAN GEOSCIENCES
6899 Pecos Street, Unit C
Denver, Colorado 80221

CLIENT: Kerr-McGee Oil & Gas Onshore LP	**HSR-Hall 64N66W31NWSW**
LOGGED BY: Eric Siegel, P. G.	
PROJECT MANAGER: Robert Cornez	**BORING / WELL ID:** BH10
DRILLING CONTRACTOR: Tasman Geosciences, Inc.	
DRILLING EQUIPMENT: AMS Powerprobe 9300-SK	**COMPLETION:** Stick-up - 3.71'
DRILL BIT SIZE (INCHES): 2.375"	**NORTHING (CO STATE PLANE):** 40.267610007
DATE STARTED - COMPLETED: 4/26/2017	**EASTING (CO STATE PLANE):** -104.82559271
TOTAL WELL DEPTH (FT. BGS): 20	**CASING ELEVATION (FT. AMSL):** 4769.89
DEPTH TO WATER (FT. BGS): 12.14 (5/17/17) ▼	**GROUND ELEVATION (FT. AMSL):** 4766.18

Depth (feet)	Lithologic Description	USCS
0	Brown, clayey, fine to course sand with silt, dry, loose, low plasticity	SC
	Light brown, fine sand with clay, dry, loose, non plastic	SW
	As above, no clay	
	As above, with sub-rounded gravel	
5		
	As above, with sub-rounded to sub-angular gravel	
	As above, minor gravel	
	Tan, fine sand, dry, loose	SP
10		
	As above, wet	SW
	Gray, fine sand, wet, loose, hydrocarbon staining, and slight hydrocarbon odor	
15		
	No recovery - Expendable tip deployed - Geology not logged	
20		

Drill Tooling

% Rec. (25, 50, 75)

PID (ppm) (100, 1000)

Lab

Well Construction



Drilling / Sample Method:
- Macro-Core
- Hand Auger
- Expendable Well Tip
- Hydrovac

Laboratory Sample Types:
- Geotechnical Lab
- Geotechnical & Analytical Chemistry Lab
- Analytical Chemistry Lab

TASMAN GEOSCIENCES
6899 Pecos Street, Unit C
Denver, Colorado 80221

CLIENT: Kerr-McGee Oil & Gas Onshore LP	**HSR-Hall 64N66W31NWSW**
LOGGED BY: Eric Siegel, P. G.	
PROJECT MANAGER: Robert Cornez	**BORING / WELL ID:** BH11
DRILLING CONTRACTOR: Tasman Geosciences, Inc.	
DRILLING EQUIPMENT: AMS Powerprobe 9300-SK	**COMPLETION:** Stick-up - 3.54'
DRILL BIT SIZE (INCHES): 2.375"	**NORTHING (CO STATE PLANE):** 40.267536581
DATE STARTED - COMPLETED: 4/26/2017	**EASTING (CO STATE PLANE):** -104.82567042
TOTAL WELL DEPTH (FT. BGS): 20	**CASING ELEVATION (FT. AMSL):** 4769.06
DEPTH TO WATER (FT. BGS): 11.42 (5/17/17) ▼	**GROUND ELEVATION (FT. AMSL):** 4765.52

Depth (feet)	Lithologic Description	USCS
0	Brown, clayey, fine to coarse sand, dry, loose, roots present	SC
	Light brown, fine to coarse sand, with silt and clay, dry, loose, roots present	SW
	Light brown, fine to coarse sand, dry, loose, no fines	
	As above, with sub-rounded gravel	
5	As above, no gravel	
	Tan, fine sand with sub-rounded gravel, dry, loose	
	Tan to white, fine to coarse sand, with silt and gravel, dry, very high density	
	No recovery - Geology not logged	
10		
	Expendable tip deployed - No recovery - hydrocarbon stained gray soil, and odor noted on drilling rods	
15		
20		

Drill Tooling | % Rec. (25, 50, 75) | PID (ppm) (100, 1000) | Lab

Well Construction: 1" Schedule 40 PVC Riser; Hydrated Bentonite Chips; 1" Schedule 40 PVC, 0.010" Slotted Screen; 10-20 Silica Sand; ▼ 11.42

Drilling / Sample Method:
- Macro-Core
- Hand Auger
- Expendable Well Tip
- Hydrovac

Laboratory Sample Types:
- Geotechnical Lab
- Geotechnical & Analytical Chemistry Lab
- Analytical Chemistry Lab

TASMAN GEOSCIENCES
6899 Pecos Street, Unit C
Denver, Colorado 80221

CLIENT: Kerr-McGee Oil & Gas Onshore LP	**HSR-Hall 64N66W31NWSW**
LOGGED BY: Brandon LeVasseur	
PROJECT MANAGER: Robert Cornez	**BORING / WELL ID:** BH12
DRILLING CONTRACTOR: Tasman Geosciences, Inc.	
DRILLING EQUIPMENT: AMS Powerprobe 9500	**COMPLETION:** Flush Mount
DRILL BIT SIZE (INCHES): 2.375"	**NORTHING (CO STATE PLANE):** 40.26756345
DATE STARTED - COMPLETED: 2/22/2018	**EASTING (CO STATE PLANE):** -104.82577048
TOTAL WELL DEPTH (FT. BGS): 20	**CASING ELEVATION (FT. AMSL):** 4765.11
DEPTH TO WATER (FT. BGS): 10.65 (3/15/2018) ▼	**GROUND ELEVATION (FT. AMSL):** 4765.29

Depth (feet)	Lithologic Description	USCS
0	Brown, clayey fine grained sand, dry, no staining or odor	SC
5	Brown, fine grained sand, dry, no staining or odor	SP
10	Brown, fine to coarse grained sand, wet, no staining or odor	SW
15	As above, saturated	
	No recovery - Expendable tip deployed - Geology not logged	
20		

Drill Tooling

% Rec. (25, 50, 75)

PID (ppm) (100, 1000)

Lab

Well Construction

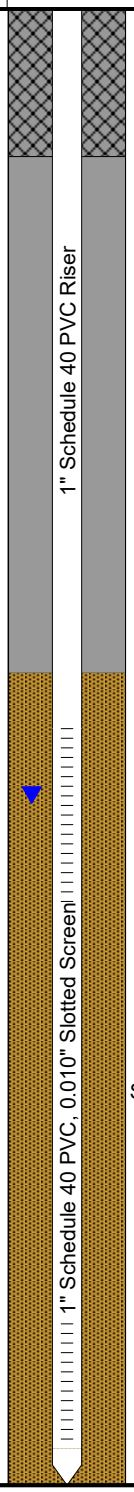

Drilling / Sample Method:
- Macro-Core
- Hand Auger
- Expendable Well Tip
- Hydrovac

Laboratory Sample Types:
- Geotechnical Lab
- Geotechnical & Analytical Chemistry Lab
- Analytical Chemistry Lab

TASMAN GEOSCIENCES
6899 Pecos Street, Unit C
Denver, Colorado 80221

CLIENT: Kerr-McGee Oil & Gas Onshore LP	**HSR-Hall 64N66W31NWSW**
LOGGED BY: Brandon LeVasseur	
PROJECT MANAGER: Robert Cornez	**BORING / WELL ID:** BH13
DRILLING CONTRACTOR: Tasman Geosciences, Inc.	
DRILLING EQUIPMENT: AMS Powerprobe 9500	**COMPLETION:** Stick-up - 3.62'
DRILL BIT SIZE (INCHES): 2.375"	**NORTHING (CO STATE PLANE):** 40.26765837
DATE STARTED - COMPLETED: 2/22/2018	**EASTING (CO STATE PLANE):** -104.82568376
TOTAL WELL DEPTH (FT. BGS): 20	**CASING ELEVATION (FT. AMSL):** 4769.41
DEPTH TO WATER (FT. BGS): 11.22 (3/15/2018) ▼	**GROUND ELEVATION (FT. AMSL):** 4765.79

Depth (feet)	Lithologic Description	USCS
0	Brown, clayey fine grained sand, dry, no staining or odor	SC
	Brown, fine grained sand, dry, no staining or odor	SP
	Brown, fine to coarse grained, sand, dry, no staining or odor	SW
10	As above, wet	
	As above, saturated, hydrocarbon staining and odor	
15	As above, black	
	As above, brown, no staining or odor	
20		

Drill Tooling: Macro-Core

% Rec.: 25, 50, 75

PID (ppm): 100, 1000

Lab

Well Construction: Concrete; Hydrated Bentonite Chips; 10-20 Silica Sand; 1" Schedule 40 PVC Riser; 1" Schedule 40 PVC, 0.010" Slotted Screen; ▼

Drilling / Sample Method:
- Macro-Core
- Hand Auger
- Expendable Well Tip
- Hydrovac

Laboratory Sample Types:
- Geotechnical Lab
- Geotechnical & Analytical Chemistry Lab
- Analytical Chemistry Lab

TASMAN GEOSCIENCES
6899 Pecos Street, Unit C
Denver, Colorado 80221

CLIENT: Kerr-McGee Oil & Gas Onshore LP	**HSR-Hall 64N66W31NWSW**
LOGGED BY: Brandon LeVasseur	
PROJECT MANAGER: Robert Cornez	**BORING / WELL ID:** BH14
DRILLING CONTRACTOR: Tasman Geosciences, Inc.	
DRILLING EQUIPMENT: AMS Powerprobe 9500	**COMPLETION:** Stick-up - 3.63'
DRILL BIT SIZE (INCHES): 2.375"	**NORTHING (CO STATE PLANE):** 40.267672232
DATE STARTED - COMPLETED: 2/22/2018	**EASTING (CO STATE PLANE):** -104.82551938
TOTAL WELL DEPTH (FT. BGS): 20	**CASING ELEVATION (FT. AMSL):** 4770.02
DEPTH TO WATER (FT. BGS): 11.81 (3/15/2018) ▼	**GROUND ELEVATION (FT. AMSL):** 4766.39

Depth (feet)	Lithologic Description	USCS
0	Brown clayey sand, fine grained, dry, no staining or odor	SC
	Brown sand, fine grained, well sorted, dry, no staining or odor	SP
	Hand auger refusal, very loose sand, dry	SW
	No recovery - Expendable tip deployed - Geology not logged	
5		
10		
15		
20		

Drill Tooling: Macro-Core; Expendable Well Tip

% Rec. (25, 50, 75)

PID (ppm) (100, 1000)

Lab

Well Construction

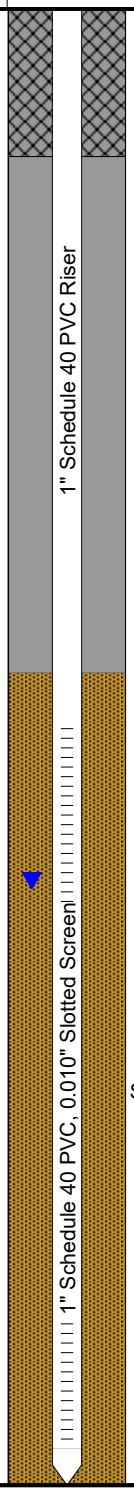

Drilling / Sample Method:
- Macro-Core
- Expendable Well Tip
- Hand Auger
- Hydrovac

Laboratory Sample Types:
- Geotechnical Lab
- Analytical Chemistry Lab
- Geotechnical & Analytical Chemistry Lab