













Lat40°, Inc. 6250 W. 10th Street, Unit 2, Greeley, CO 970-515-5294

LOCATION DRAWING

DEPORTER 29-A PAD

SECTION: 29
TOWNSHIP: 11N
RANGE: 66W
6TH. P.M.
WELD COUNTY, CO

IMPROVEMENTS:
(MEASURED FROM THE PROPOSED DEPORTER 28-27-1H WELL LOCATION)

-  NO BUILDING UNITS WITHIN 500' IMPROVEMENT BUFFER
-  NO BUILDINGS WITHIN 500' IMPROVEMENT BUFFER
-  HIGHWAY 85 703' SW
-  ROAD 601' SW, 704' NW
-  FENCE 573' E, 626' SW, 652' NE
-  OVERHEAD UTILITY LINE 224' N, 569' E
-  TELEPHONE PEDESTAL 687' NW
-  FIBER OPTIC MARKER 679' NW, 885' SW
-  SIGN 694' & 764' NW, 766' SW
-  LOW AREA 834' SW