Company PASS CREEK RESOURCES
Well L.J CLAR #2
Field ADENA
County MORGAN
State COLO
Country

Company	**PASS CREEK RESOURCES**
Well	**L.J CLAR #2**
Field	**ADENA**
County	**MORGAN**
State	**COLO**
Country	

Location:

API # :

SE NE SW

SEC 13 TWP 1N RGE 58W

Other Services

Permanent Datum	GL	Elevation
Log Measured From	KB	
Drilling Measured From	KB	

Elevation
K.B. 4589
D.F.
G.L.

Date	4/2/2018		
Run Number	ONE		
Depth Driller	5800		
Depth Logger	5752		
Bottom Logged Interval	5752		
Top Log Interval	50'		
Open Hole Size			
Type Fluid	WATER		
Density / Viscosity	NA		
Max. Recorded Temp.	NA		
Estimated Cement Top			
Time Well Ready	PM		
Time Logger on Bottom	PM		
Equipment Number	28		
Location	STERLING		
Recorded By	L.UNREIN		
Witnessed By	BILLY		

Borehole Record				Tubing Record			
Run Number	Bit	From	To	Size	Weight	From	To

Casing Record	Size	Wgt/Ft	Top	Bottom
Surface String				
Prot. String				
Production String	4.5			
Liner				

<<< Fold Here >>>

All interpretations are opinions based on inferences from electrical or other measurements and we cannot and do not guarantee the accuracy or correctness of any interpretation, and we shall not, except in the case of gross or willful negligence on our part, be liable or responsible for any loss, costs, damages, or expenses incurred or sustained by anyone resulting from any interpretation made by any of our officers, agents or employees. These interpretations are also subject to our general terms and conditions set out in our current Price Schedule.

Comments

THANK YOU FOR USING KLX

Calibration Report

Database File: clar.db
Dataset Pathname: pass6
Dataset Creation: Mon Apr 02 13:44:58 2018 by Log 0

Gamma Ray Calibration Report

Serial Number: 168
Tool Model: Tek-Co
Performed: Sun Jun 13 13:33:21 1993

Calibrator Value: 1.0

Background Reading: 0.0 cps
Calibrator Reading: 1.0 cps

Sensitivity: 1.0000 /cps

Segmented Cement Bond Log Calibration Report

Serial Number: 010
Tool Model: 168 1x2 w Temp (Del)

Calibration Casing Diameter: 4.500 in
Calibration Depth: 299.308 ft

Master Calibration, performed Mon Apr 02 12:57:09 2018:

	Raw (v)		Calibrated (mv)		Results	
	Zero	Cal	Zero	Cal	Gain	Offset
3'	-0.002	1.012	0.500	81.196	79.588	0.680
CAL	-0.034	1.498				
5'	-0.005	1.026	0.500	81.196	78.232	0.902
SUM						
S1						
S2						
S3						
S4						
S5						
S6						
S7						
S8						

Internal Reference Calibration, performed Wed Dec 31 17:00:00 1969:

	Raw (v)		Calibrated (v)		Results	
	Zero	Cal	Zero	Cal	Gain	Offset
CAL	0.000	0.000	-0.034	1.498	1.000	0.000

Air Zero Calibration, performed Wed Dec 31 17:00:00 1969:

	Raw (v)	Calibrated (v)	Results
	Zero	Zero	Offset
3'	0.000	0.000	0.000
5'	0.000	0.000	0.000
SUM			
S1			
S2			
S3			
S4			
S5			
S6			
S7			
S8			

Temperature Calibration Report

Serial Number:	010			
Tool Model:	168 1x2 w Temp (Del)			
Performed:	Thu Jan 06 13:52:45 2011			
	Reference		Reading	
Low Reference:	0.00	degF	0.00	usec
High Reference:	1.00	degF	1.00	usec
Gain:	0.33			
Offset:	0.00			
Delta Spacing	2			

Database File:	clar.db
Dataset Pathname:	pass6
Presentation Format:	scbl_dr
Dataset Creation:	Mon Apr 02 13:44:58 2018 by Log 0
Charted by:	Depth in Feet scaled 1:240

200 Travel Time (usec) 400	Collar Locato	0 Amplified Amplitude (mV) 10	200 VDL 1200
0 Gamma Ray 200	-1 5	0 Amplitude (mV) 100	
	LTEN 0 (lb 2500		

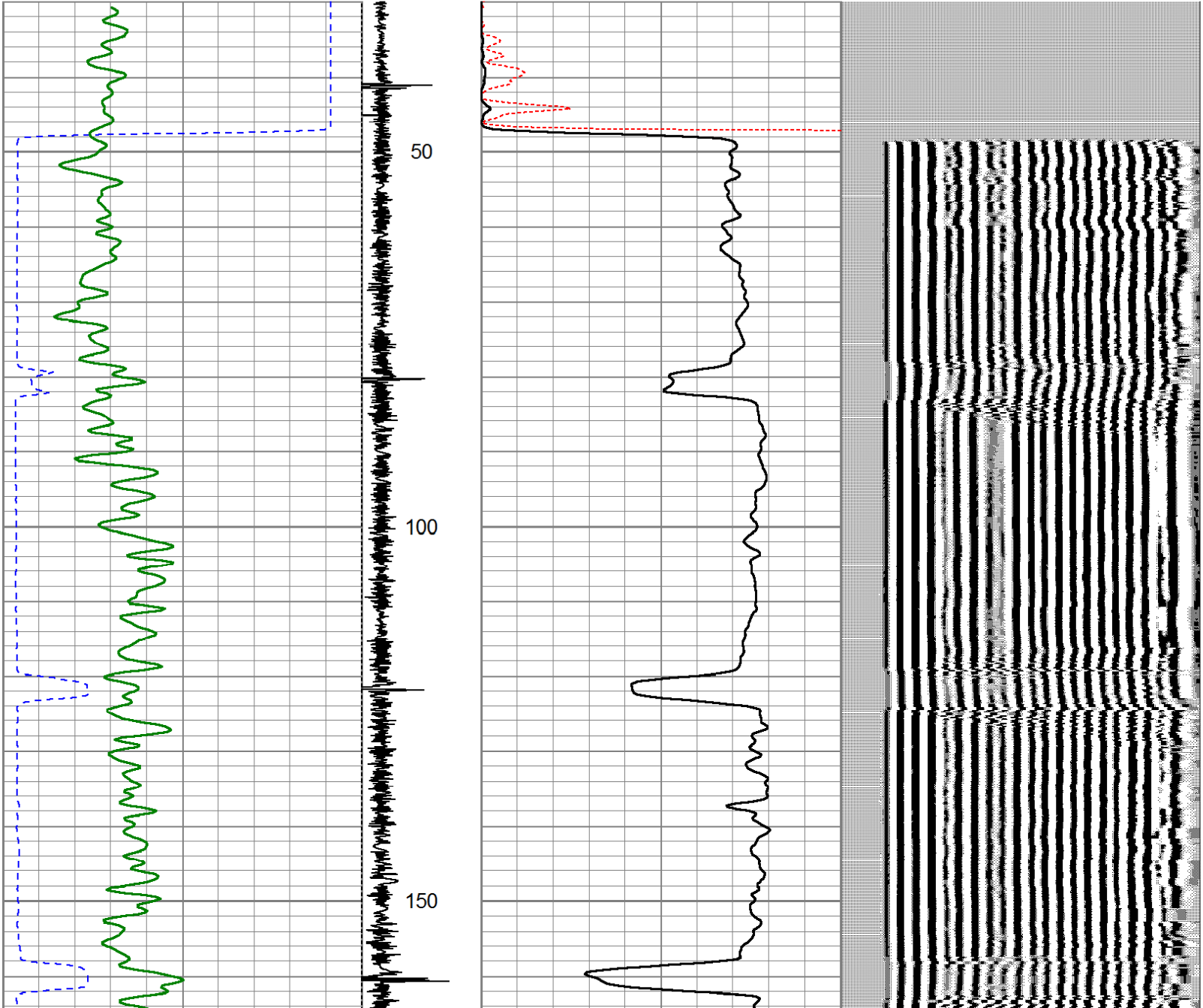

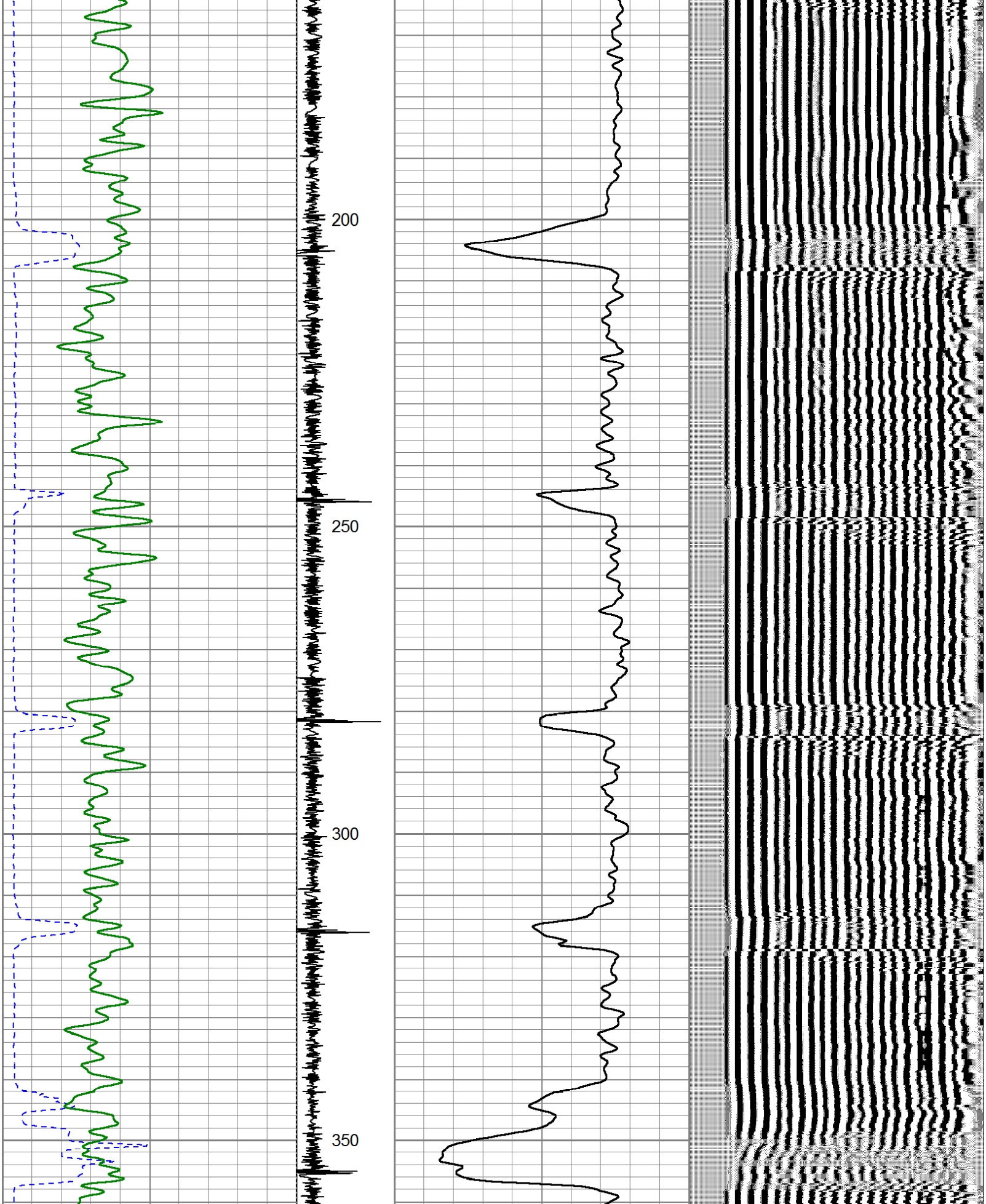

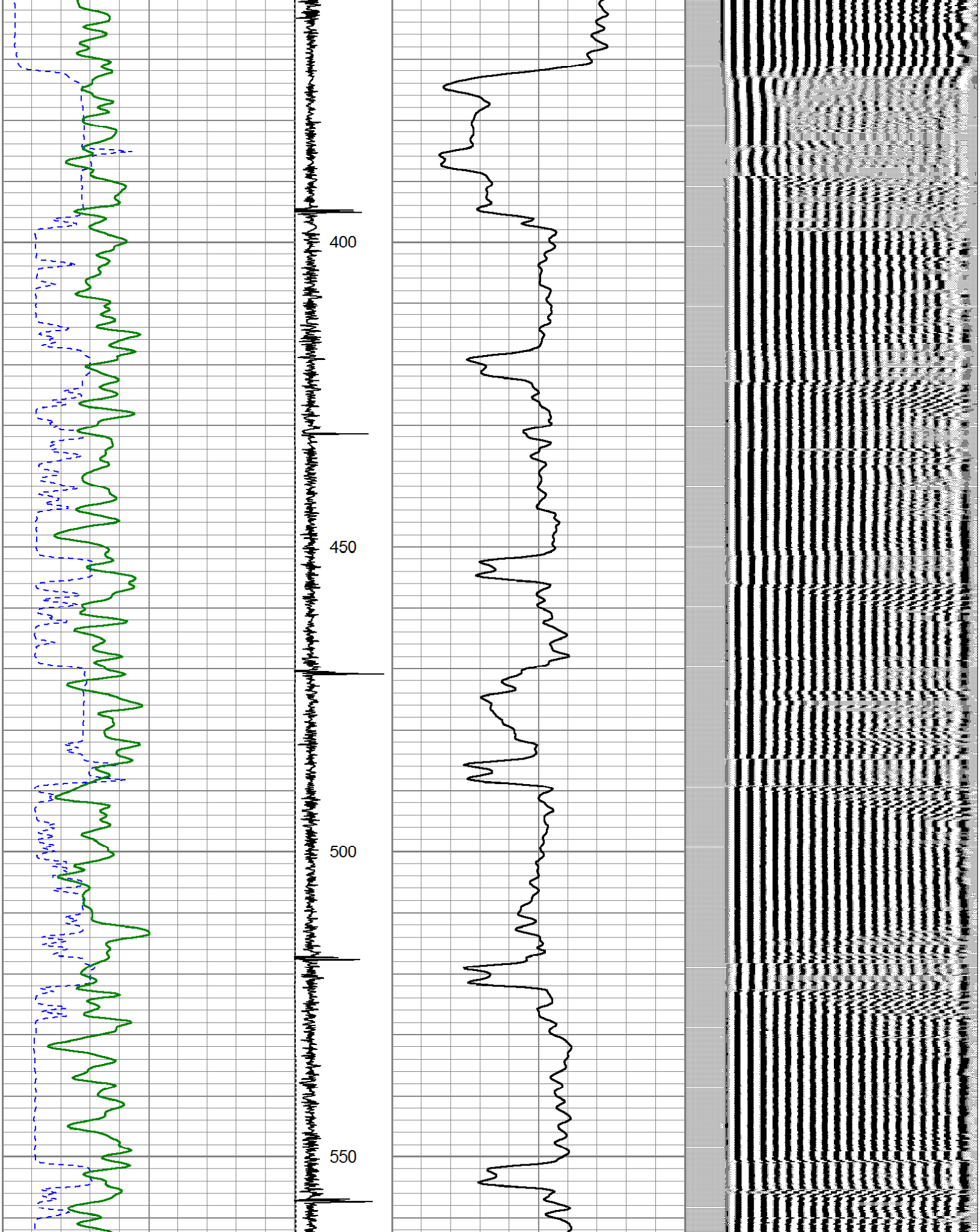

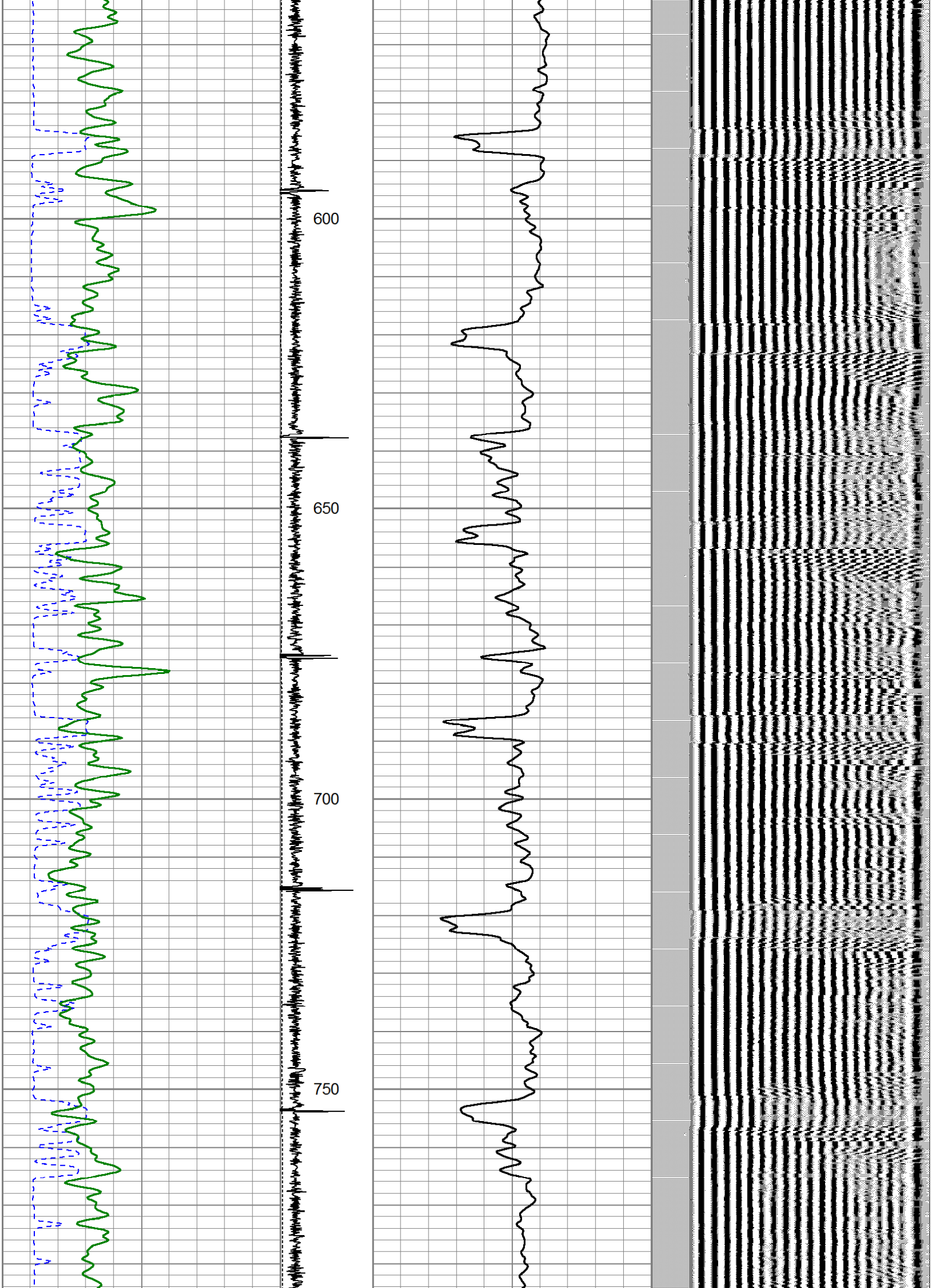

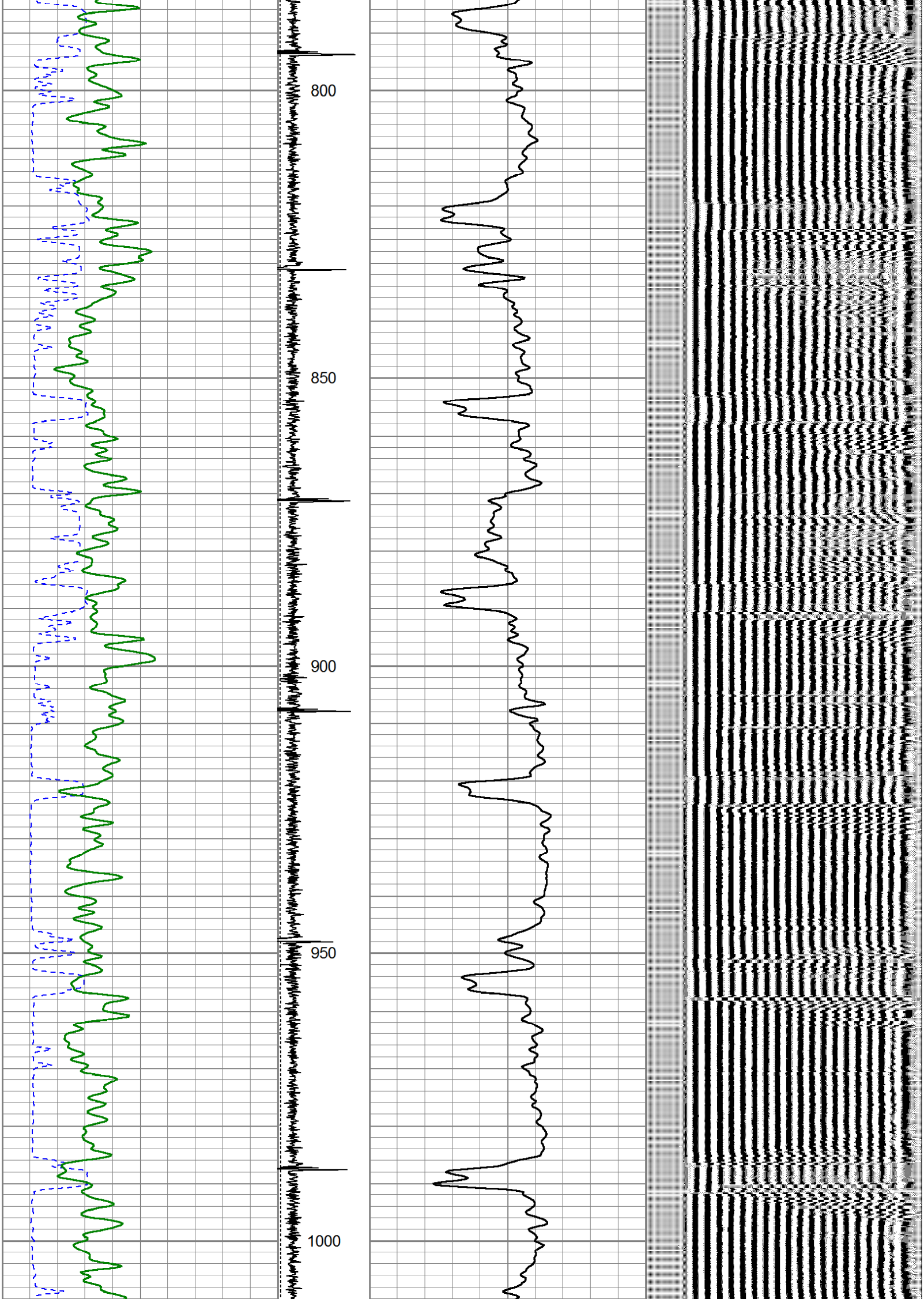

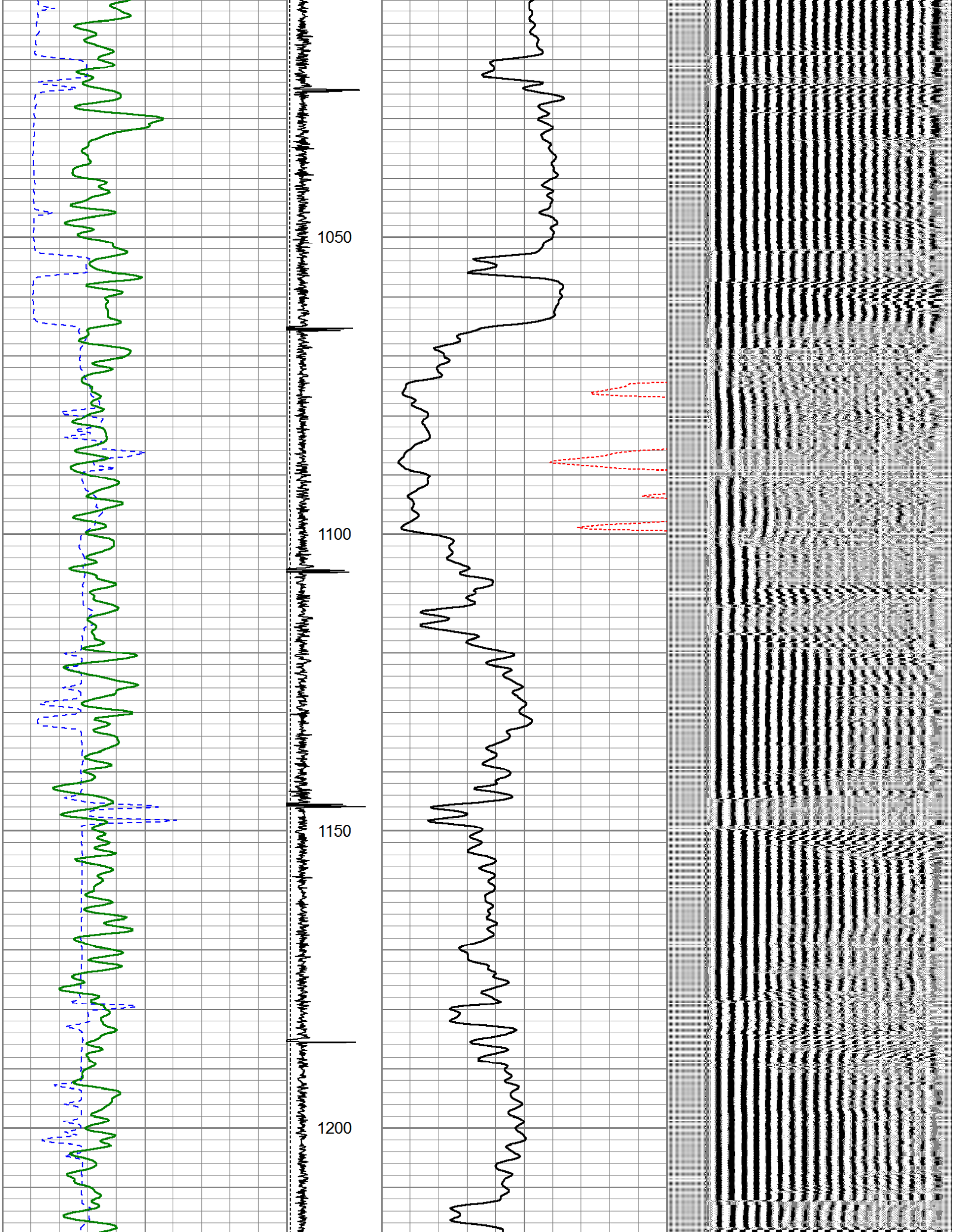

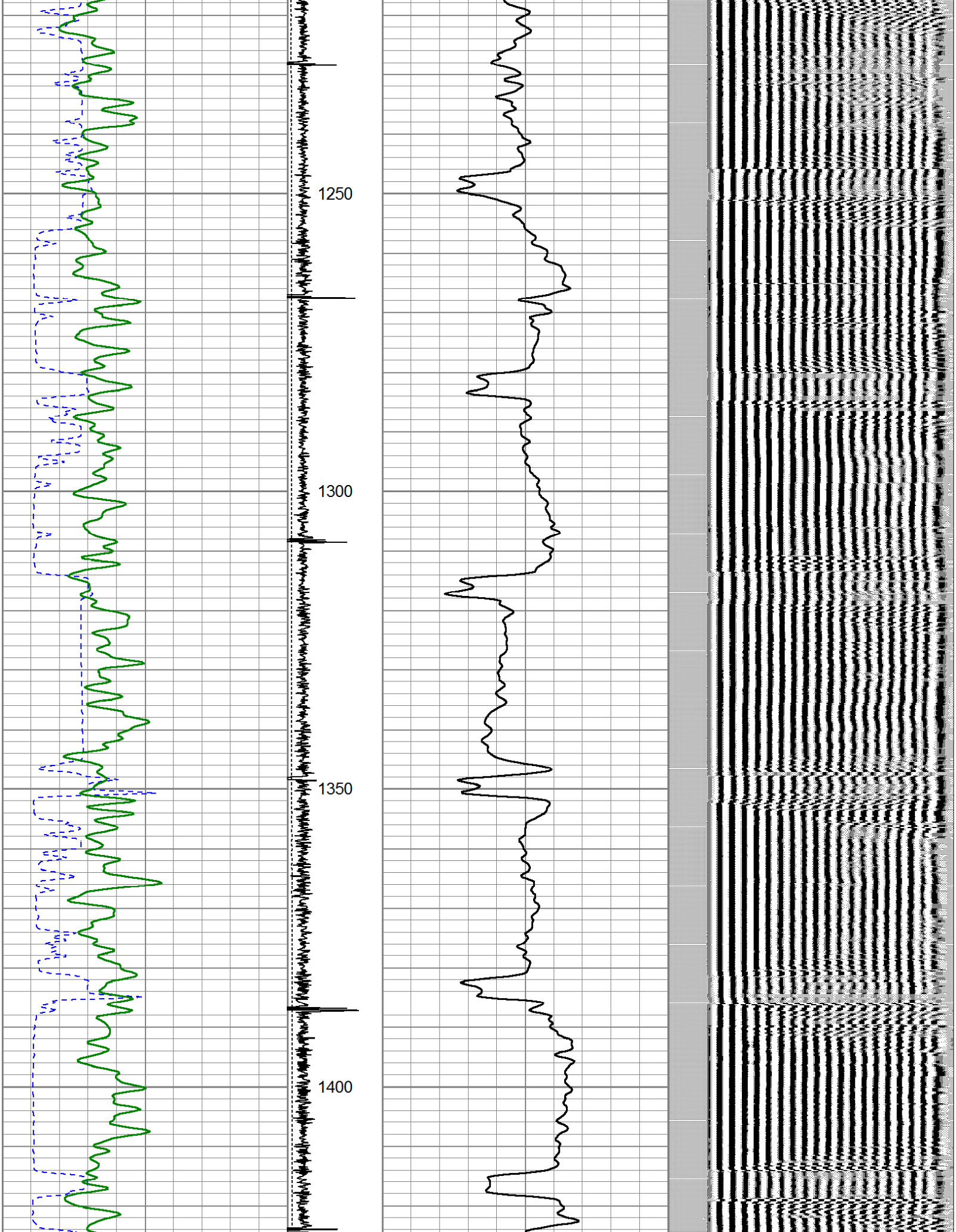

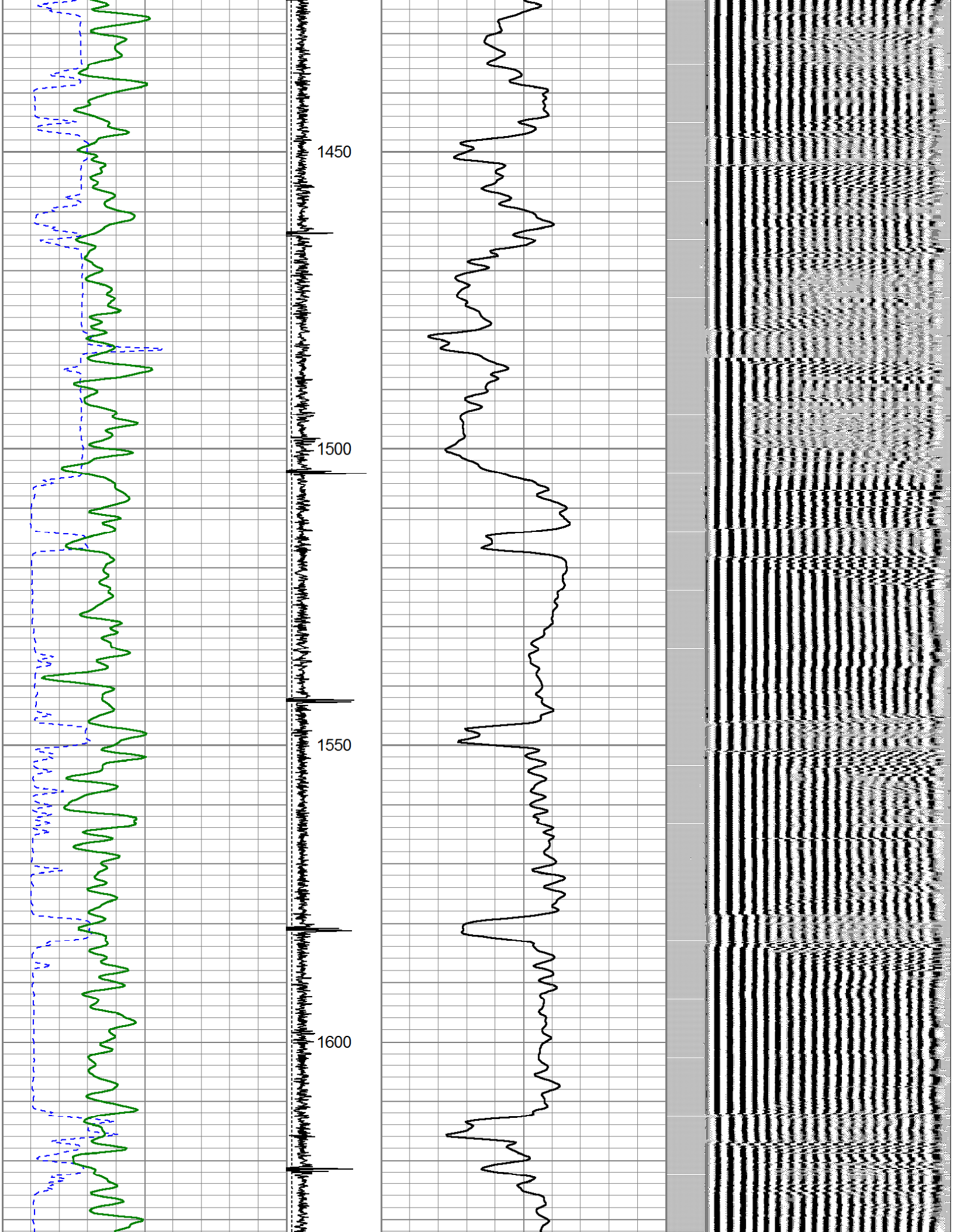

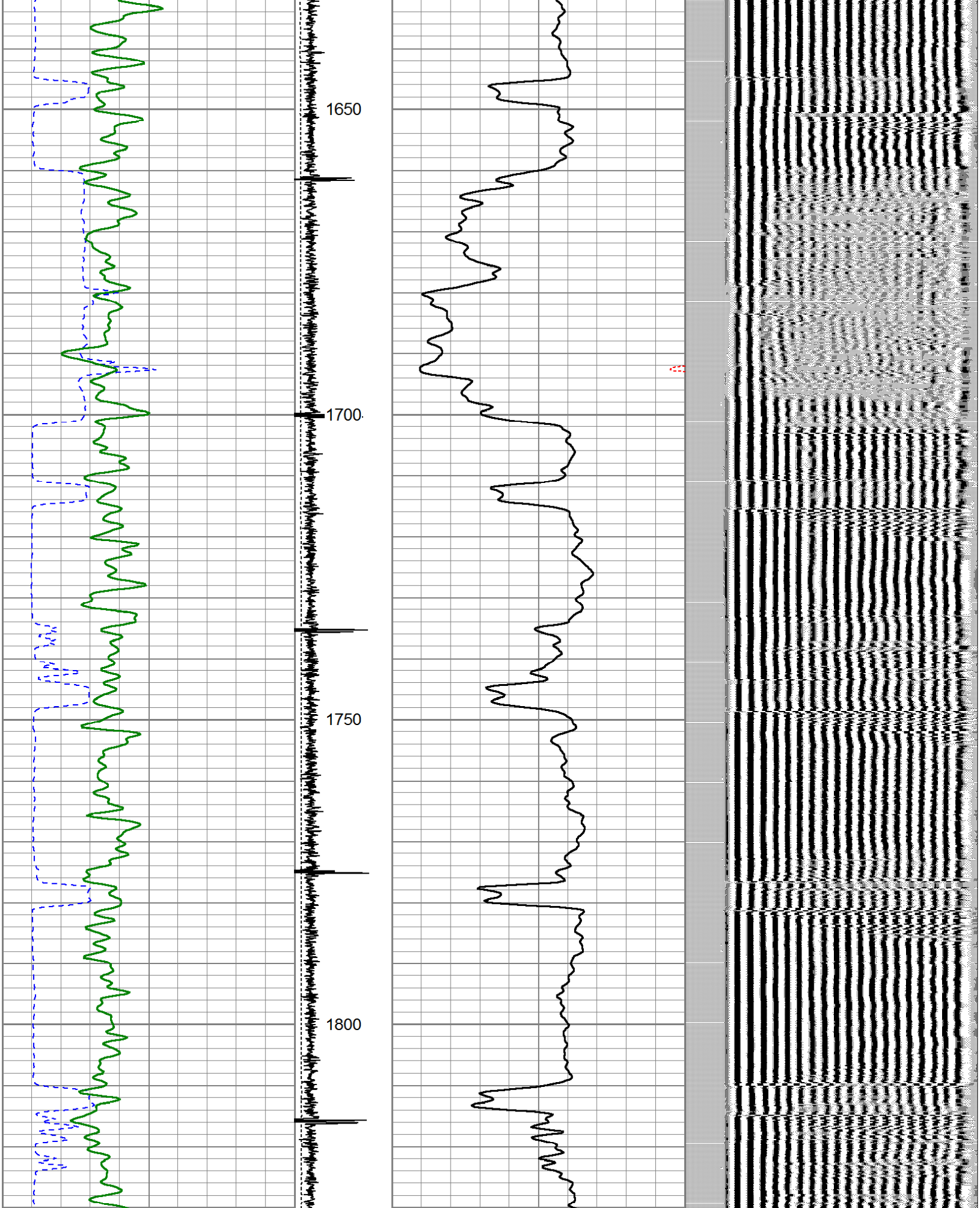

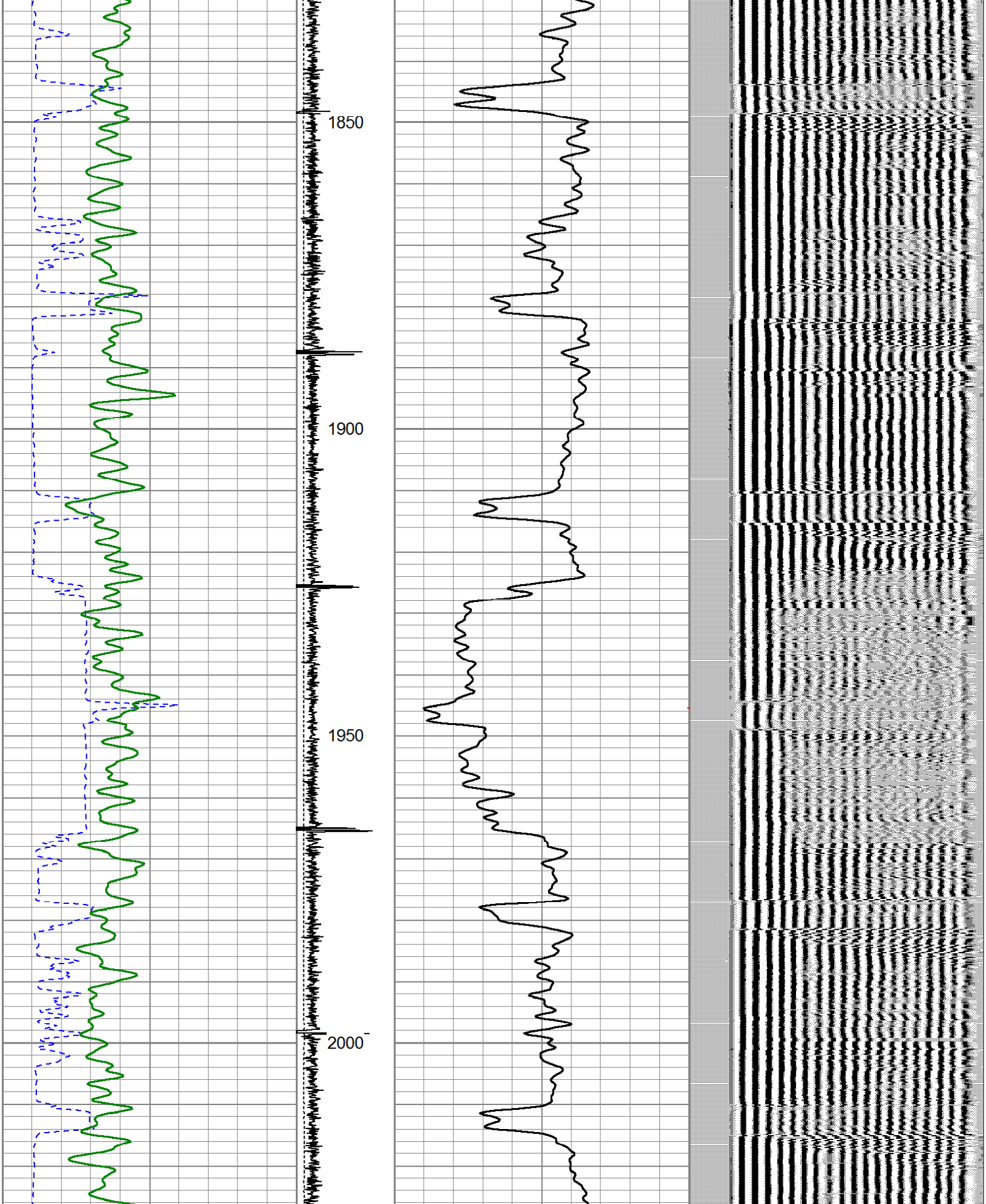

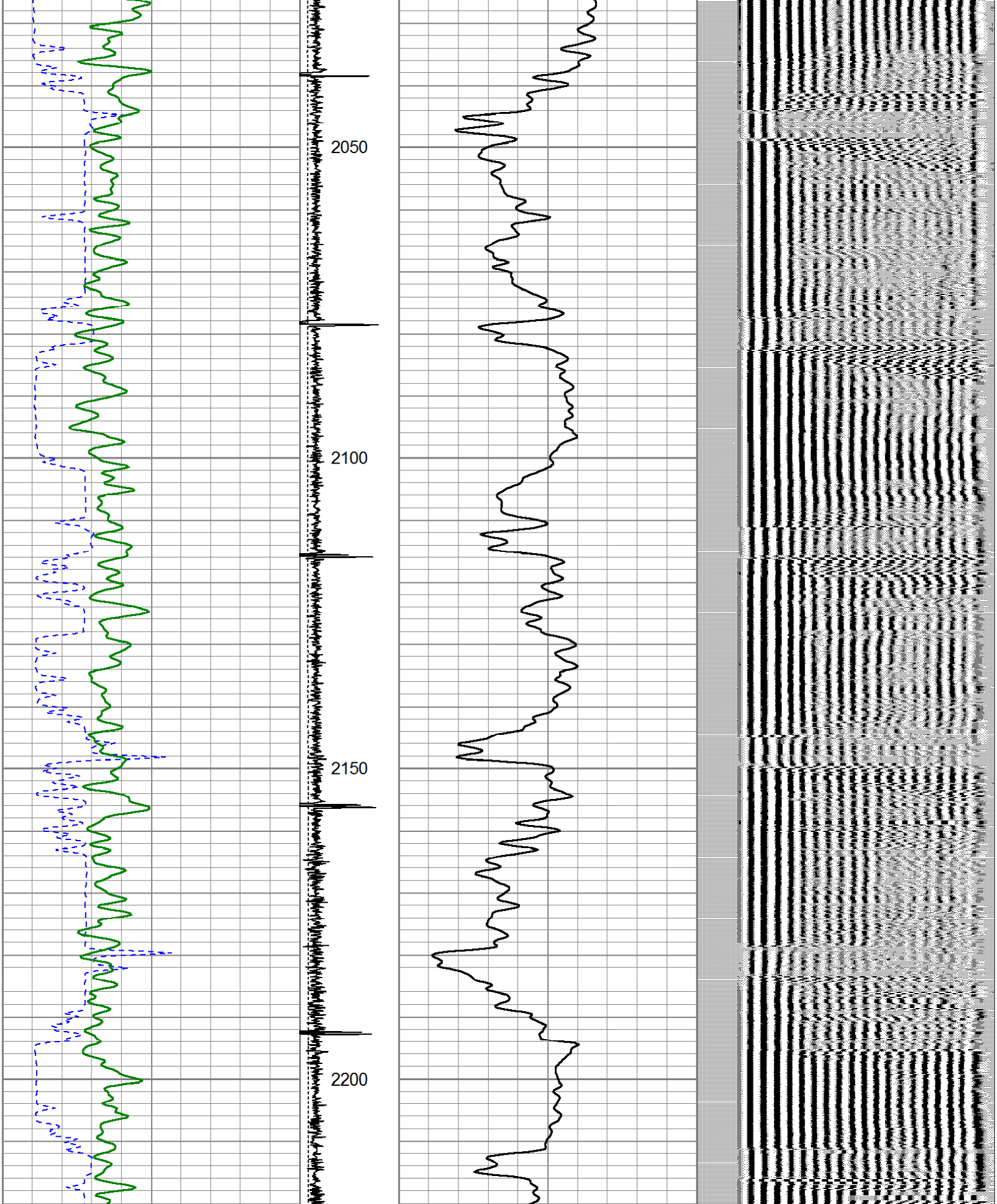

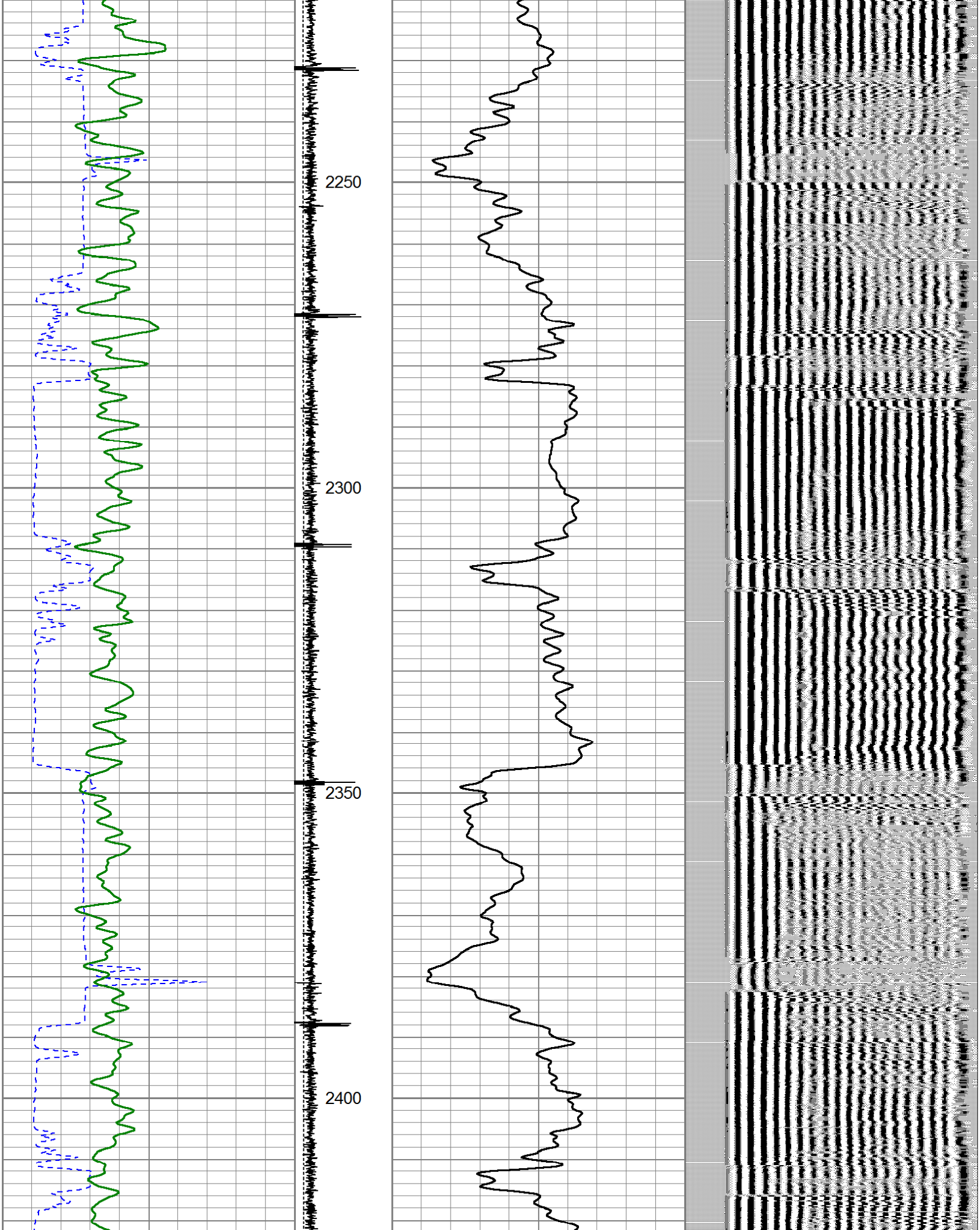

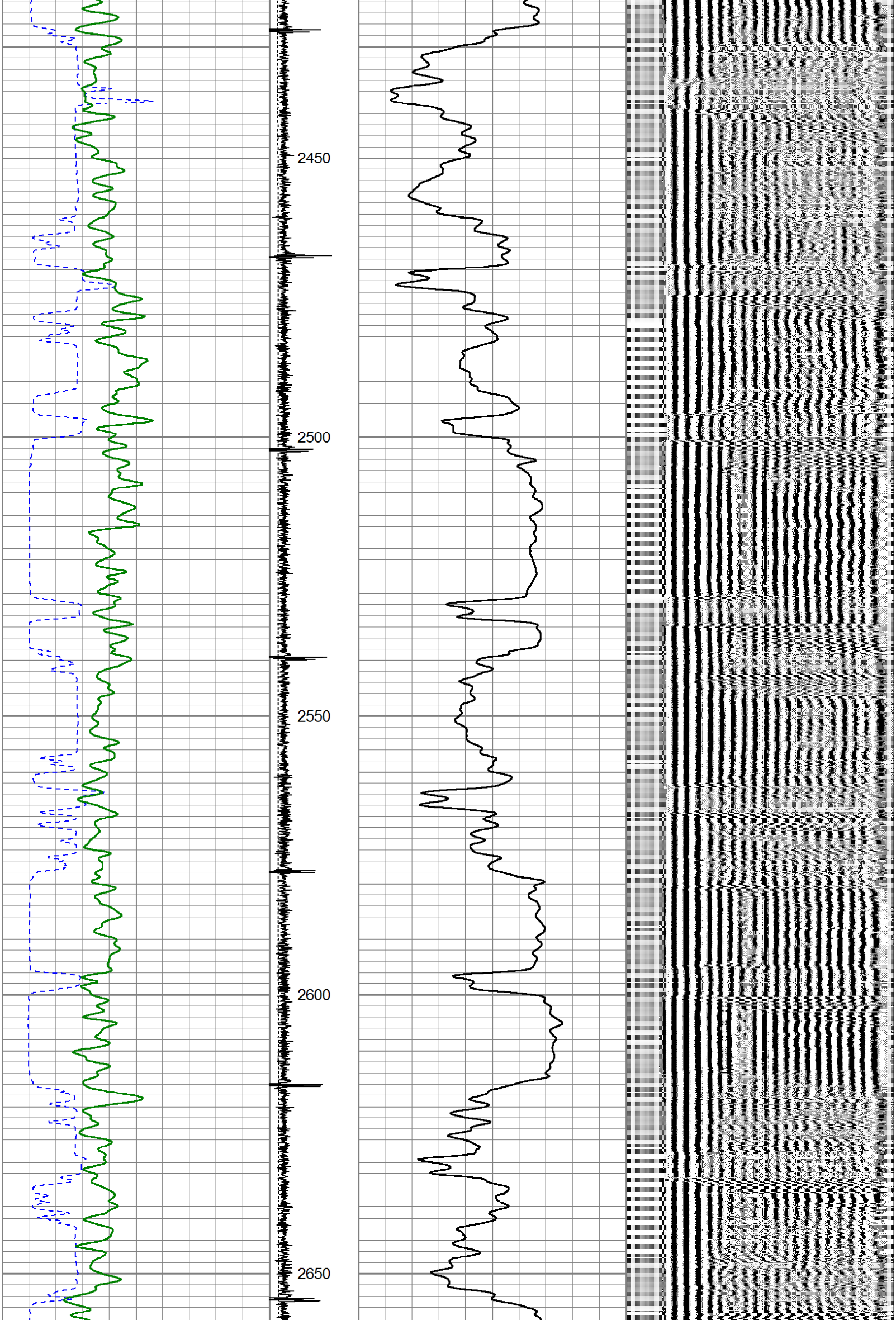

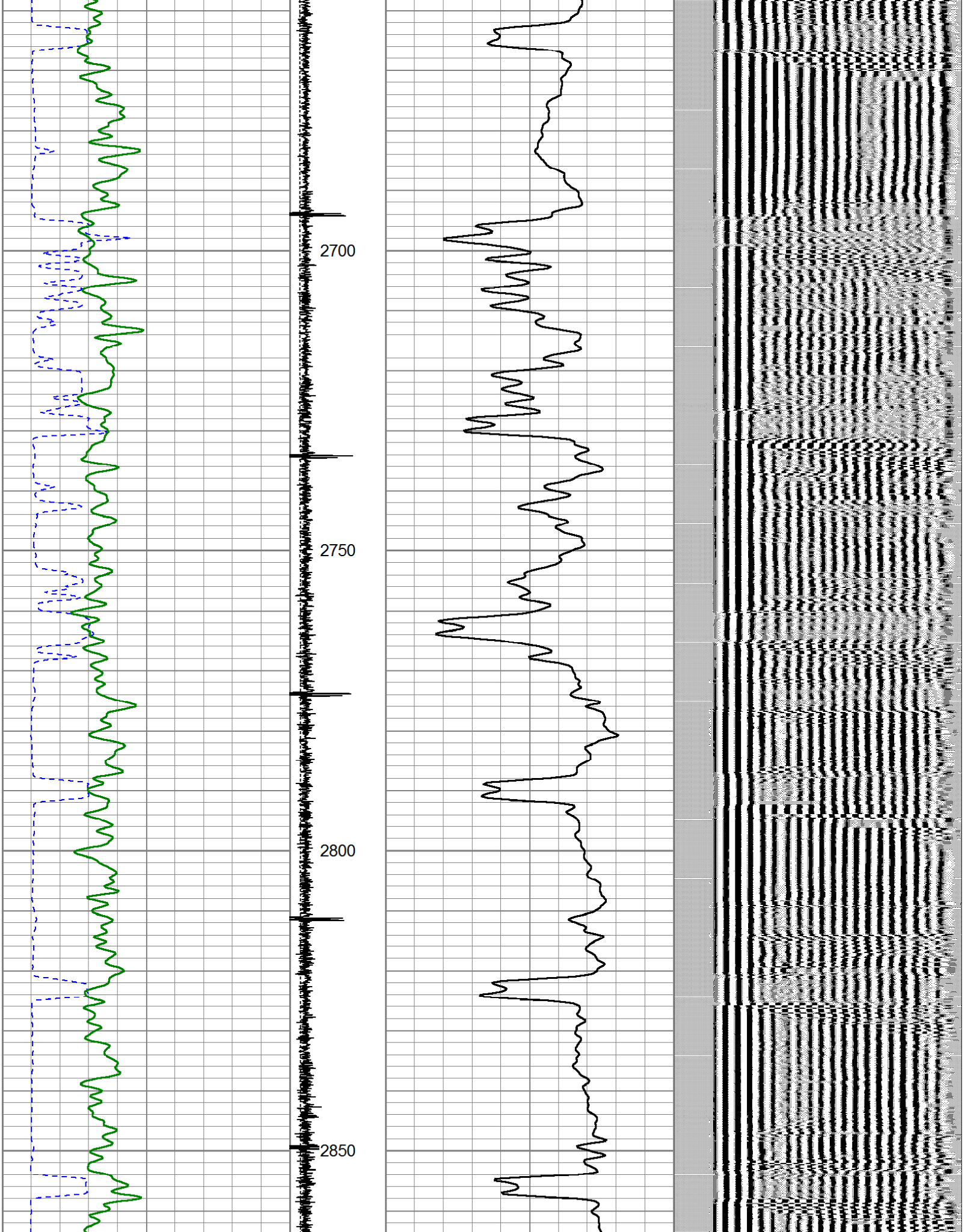

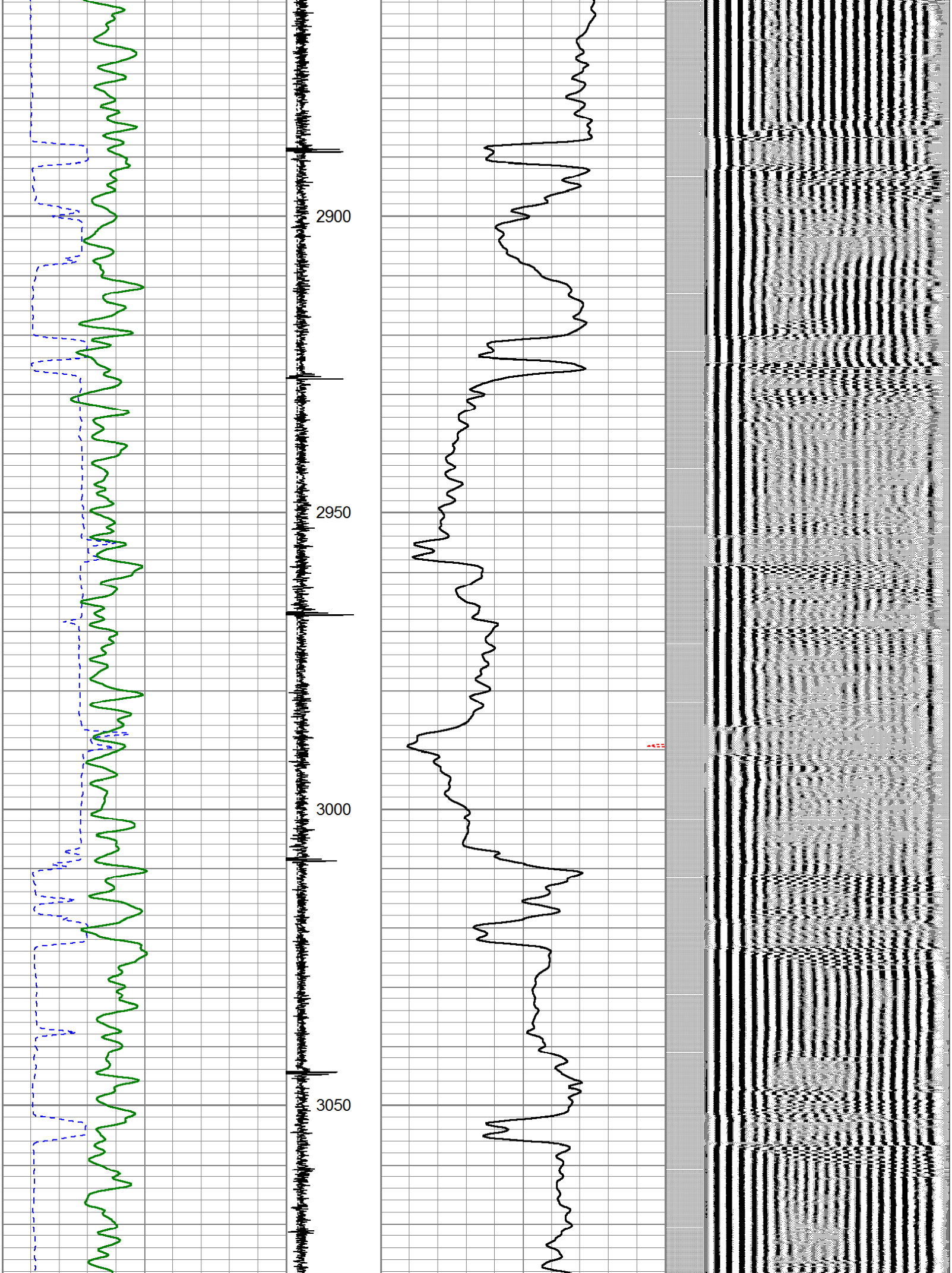

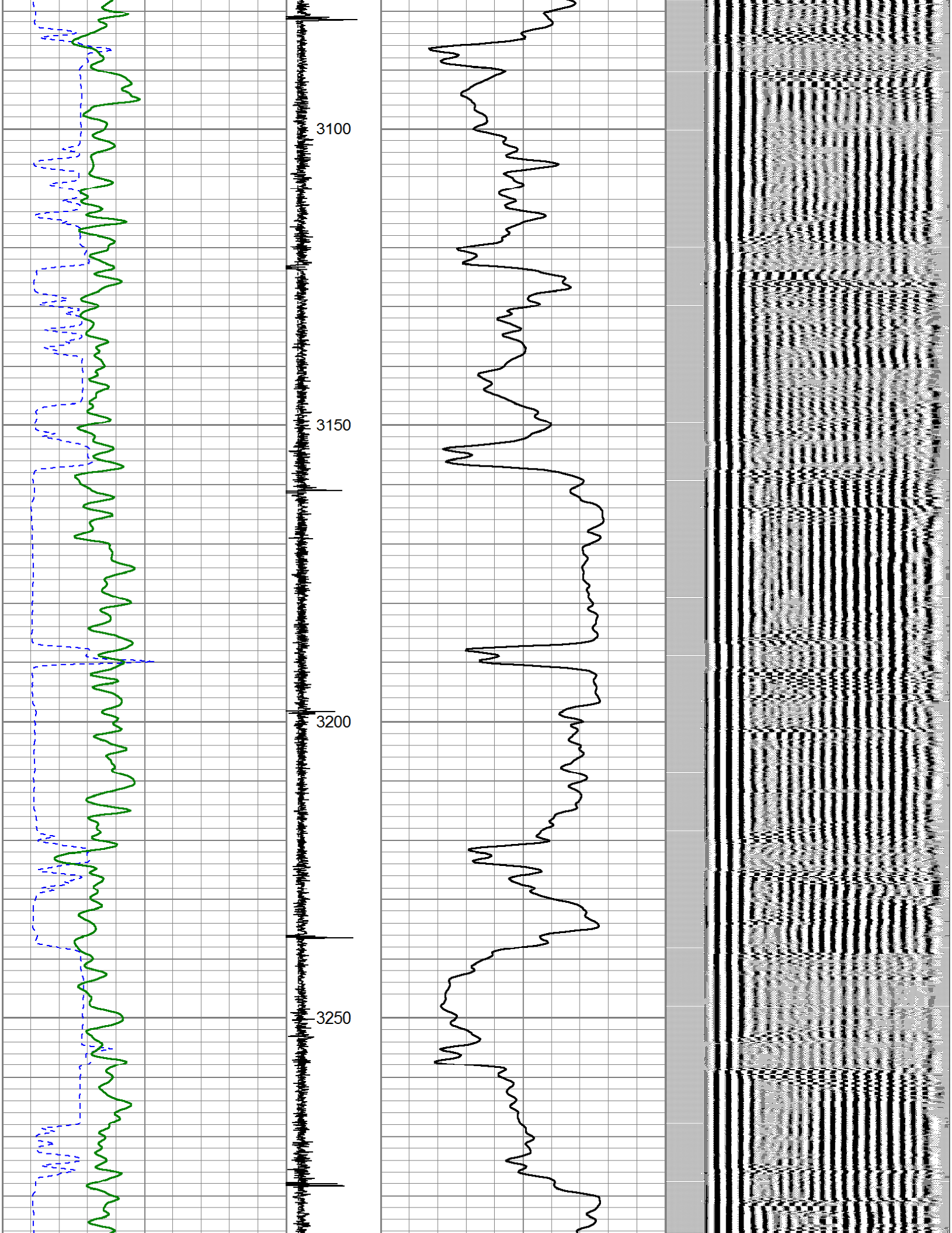

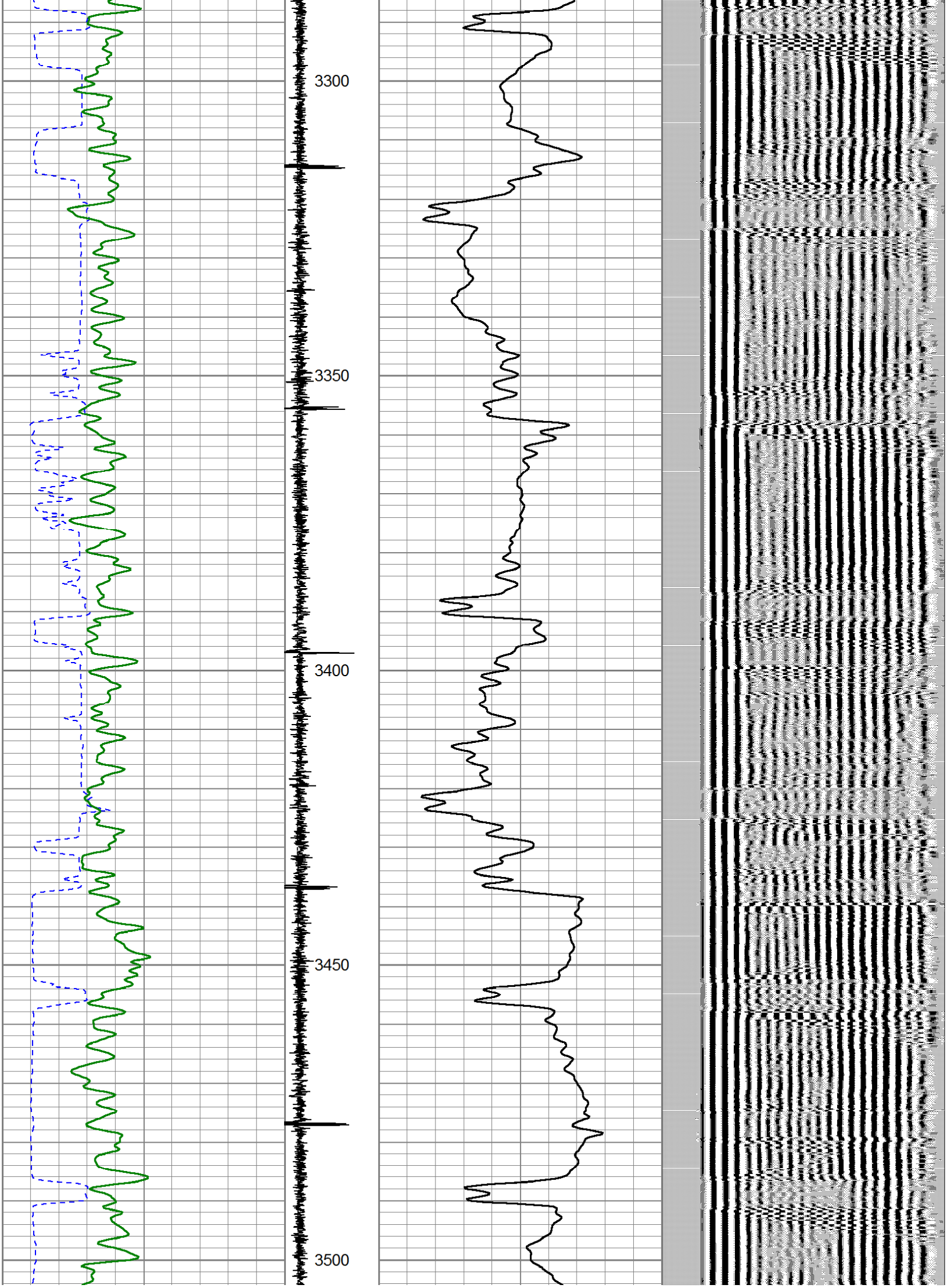

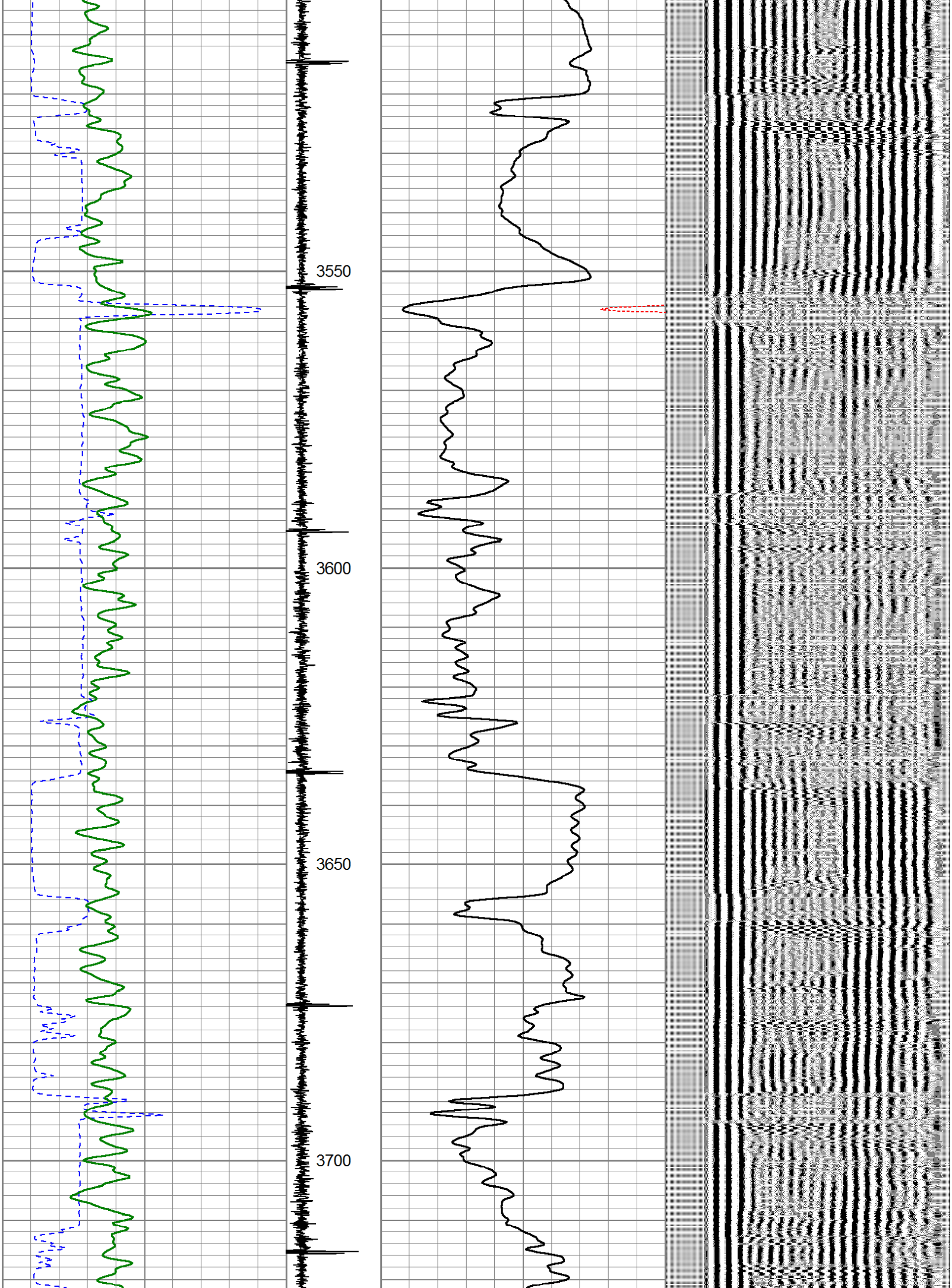

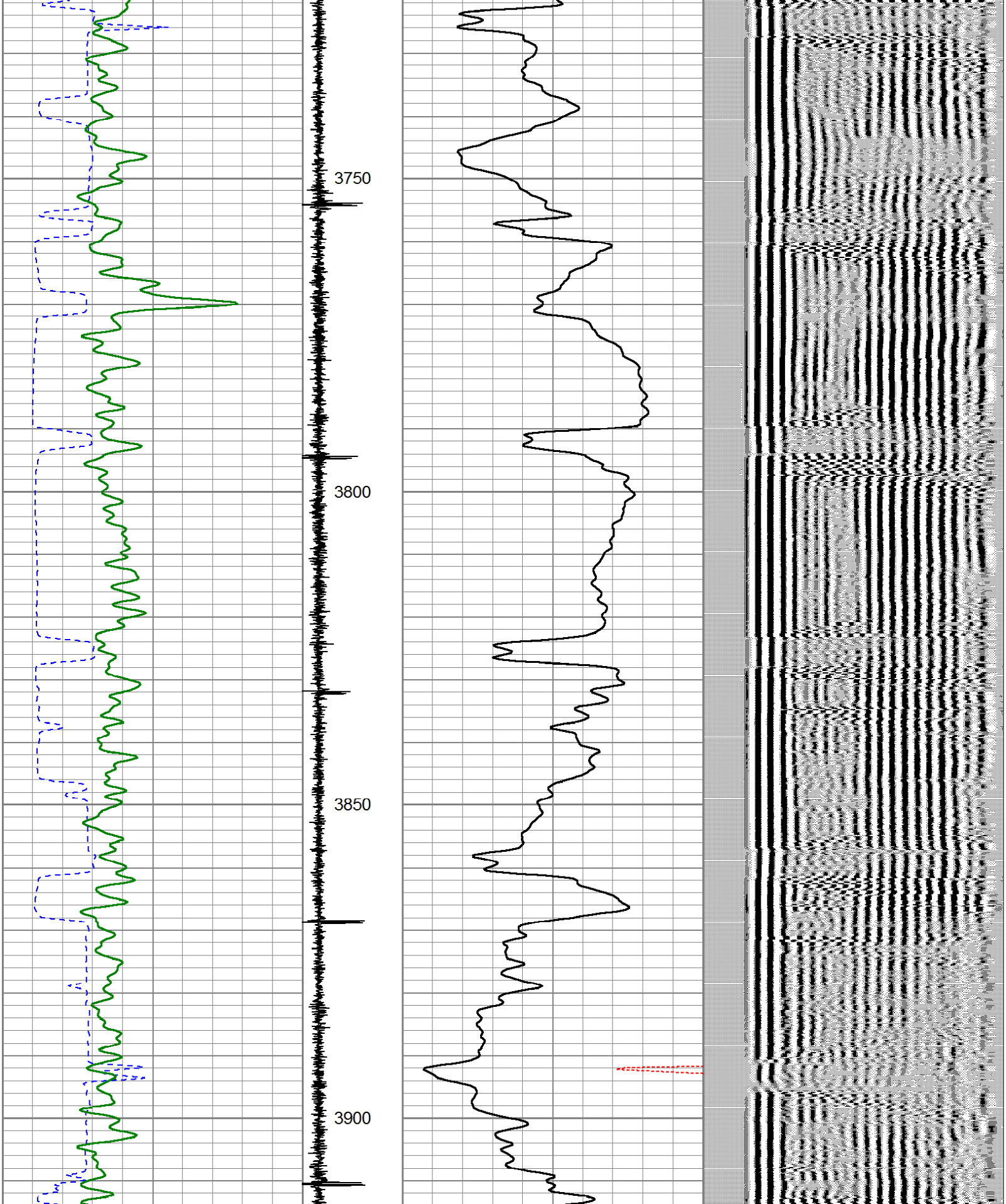

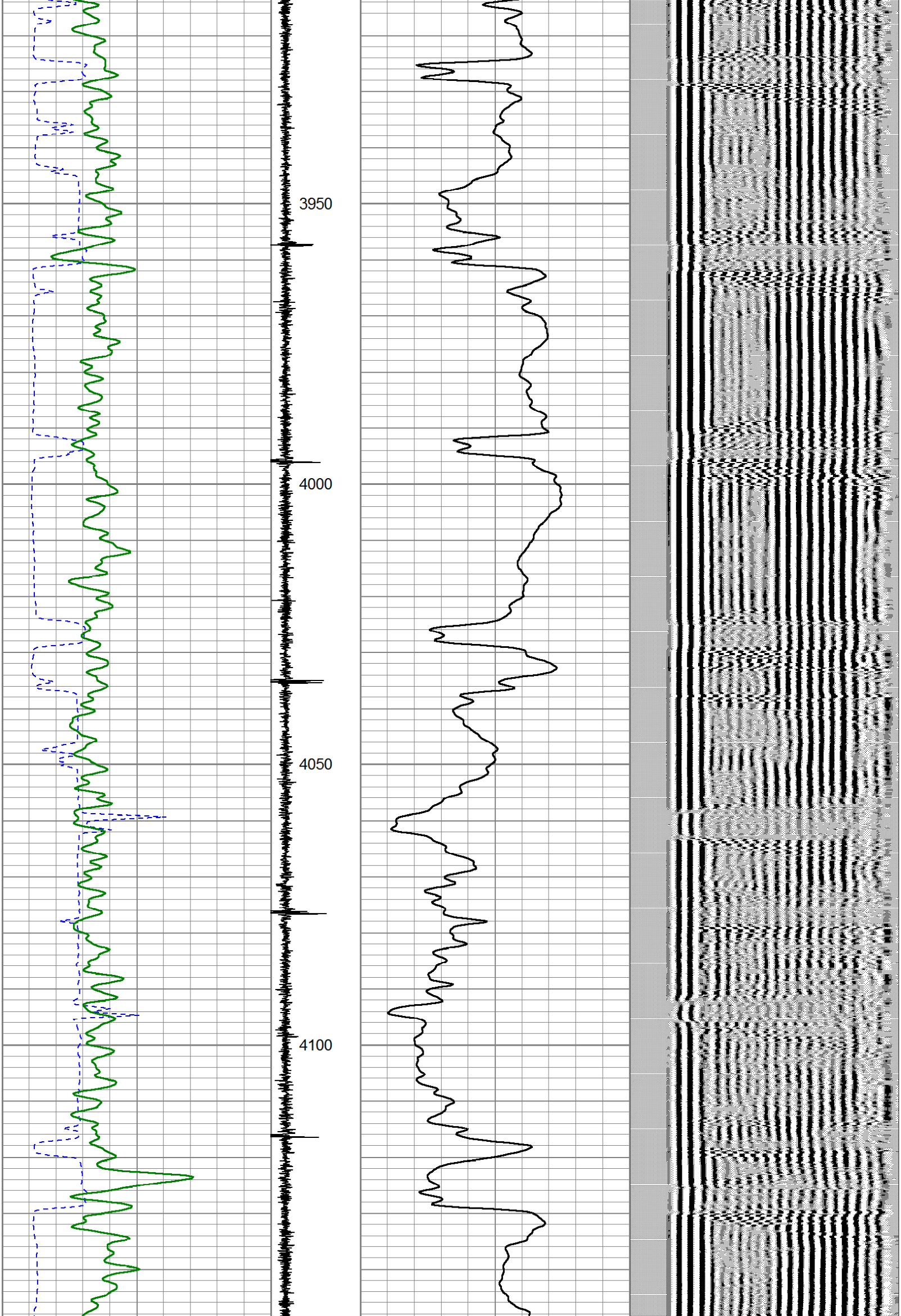

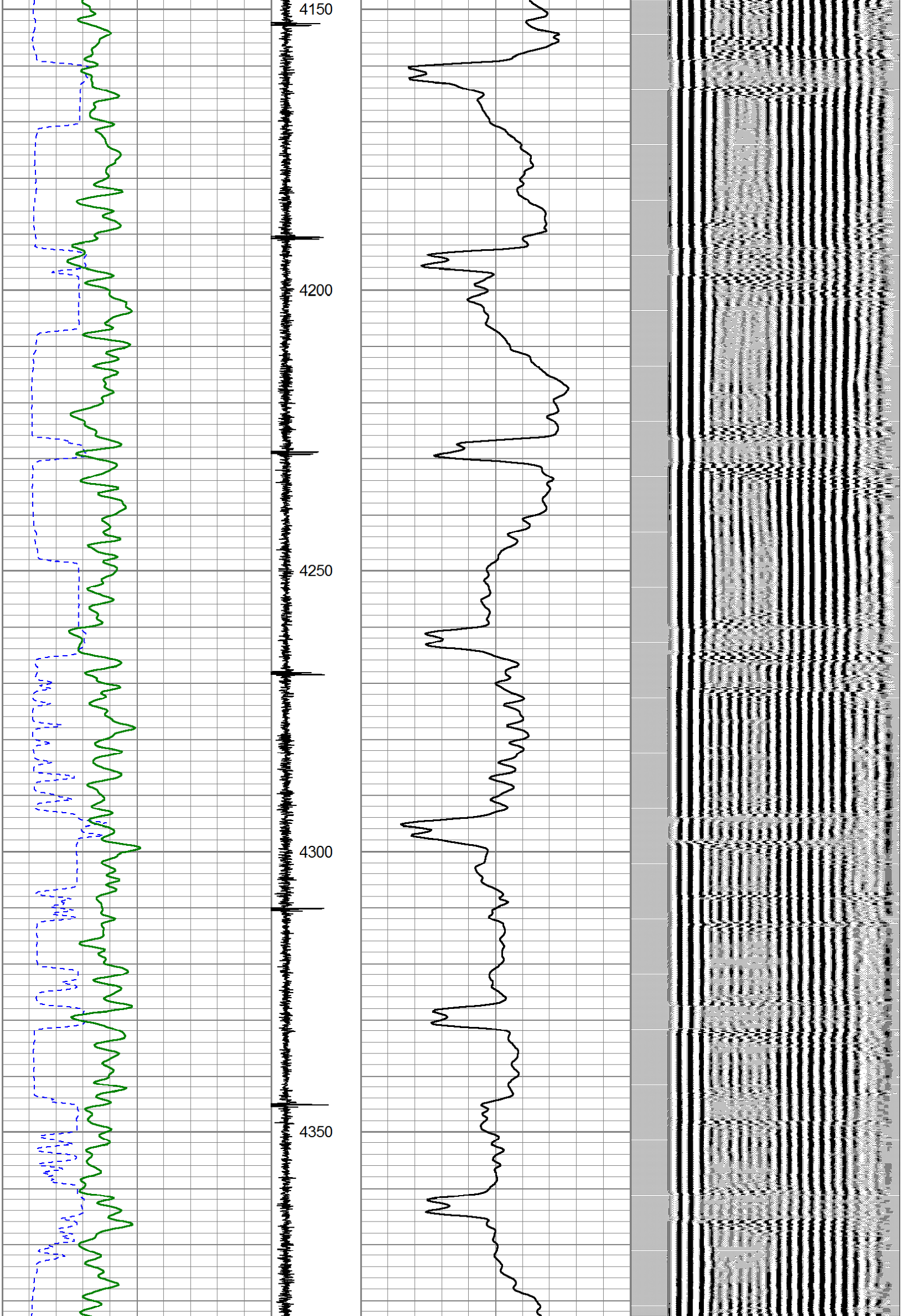

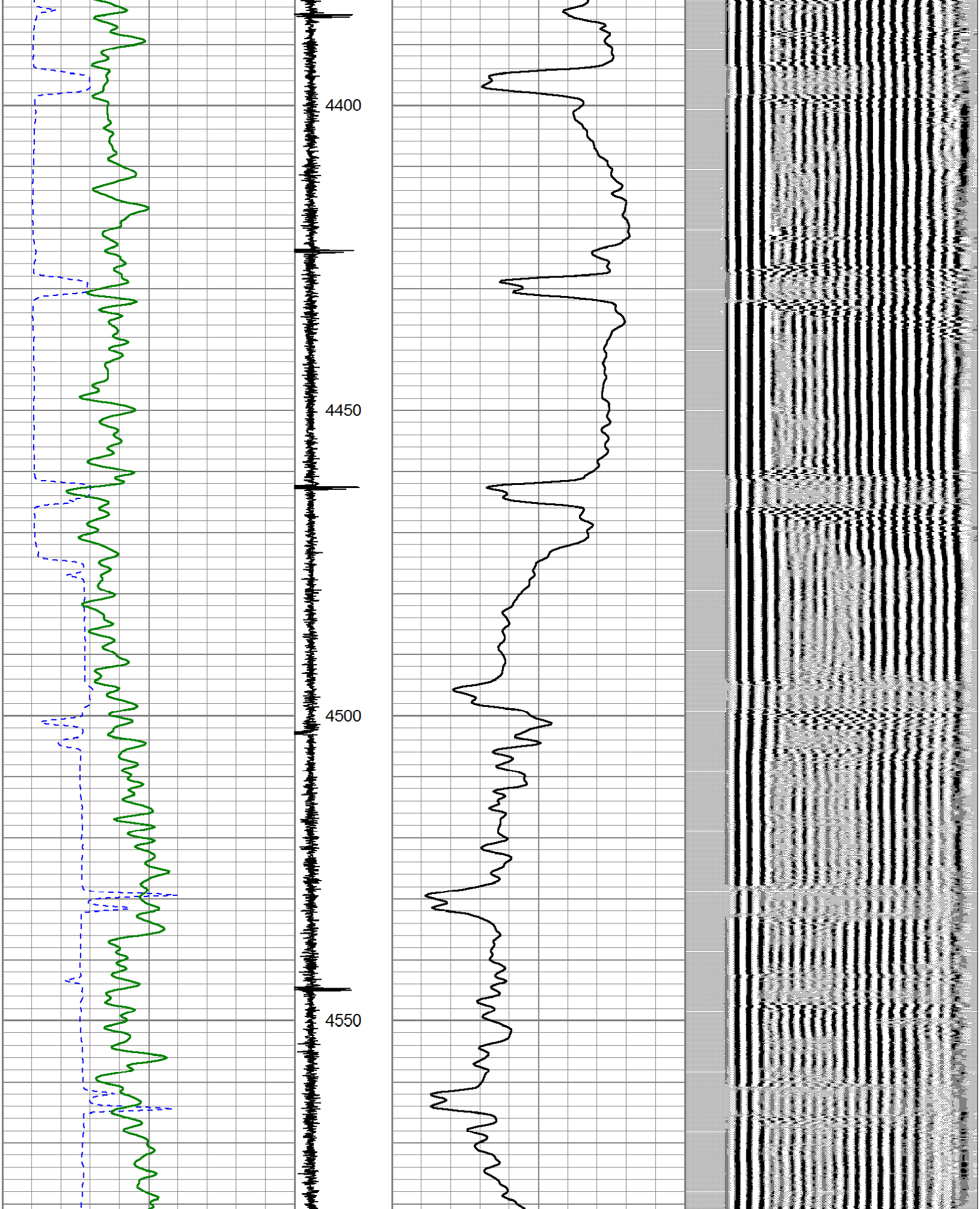

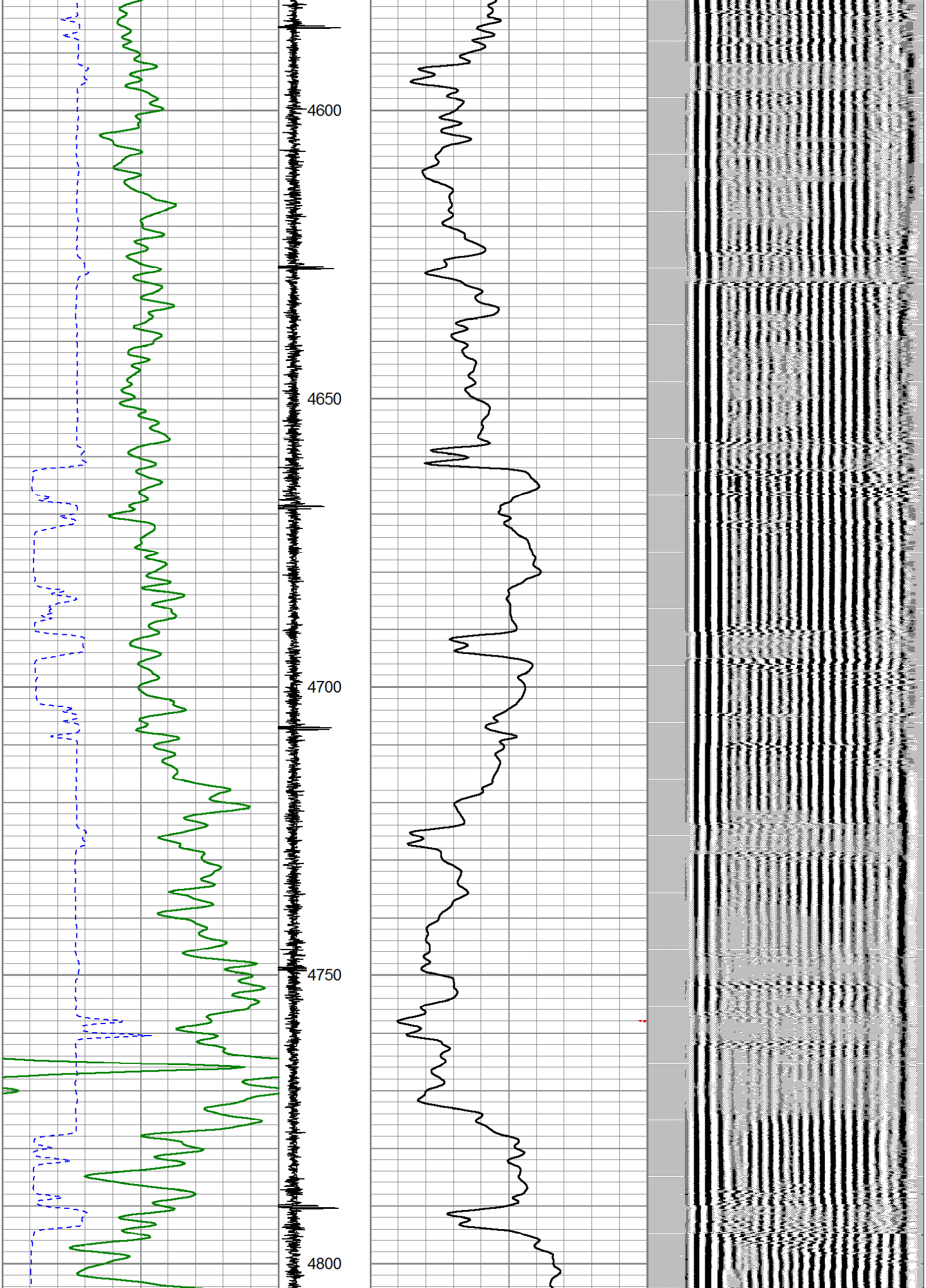

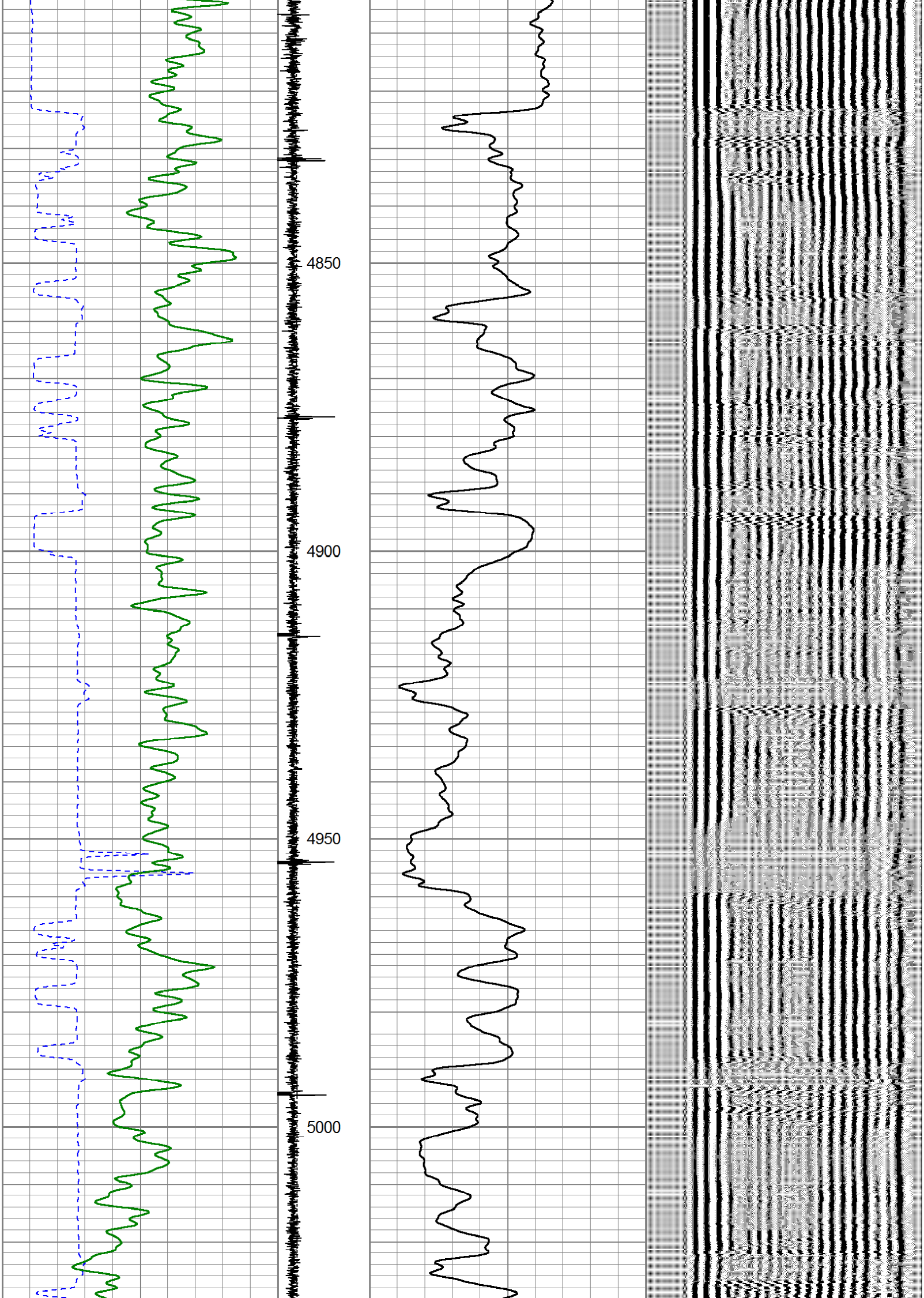

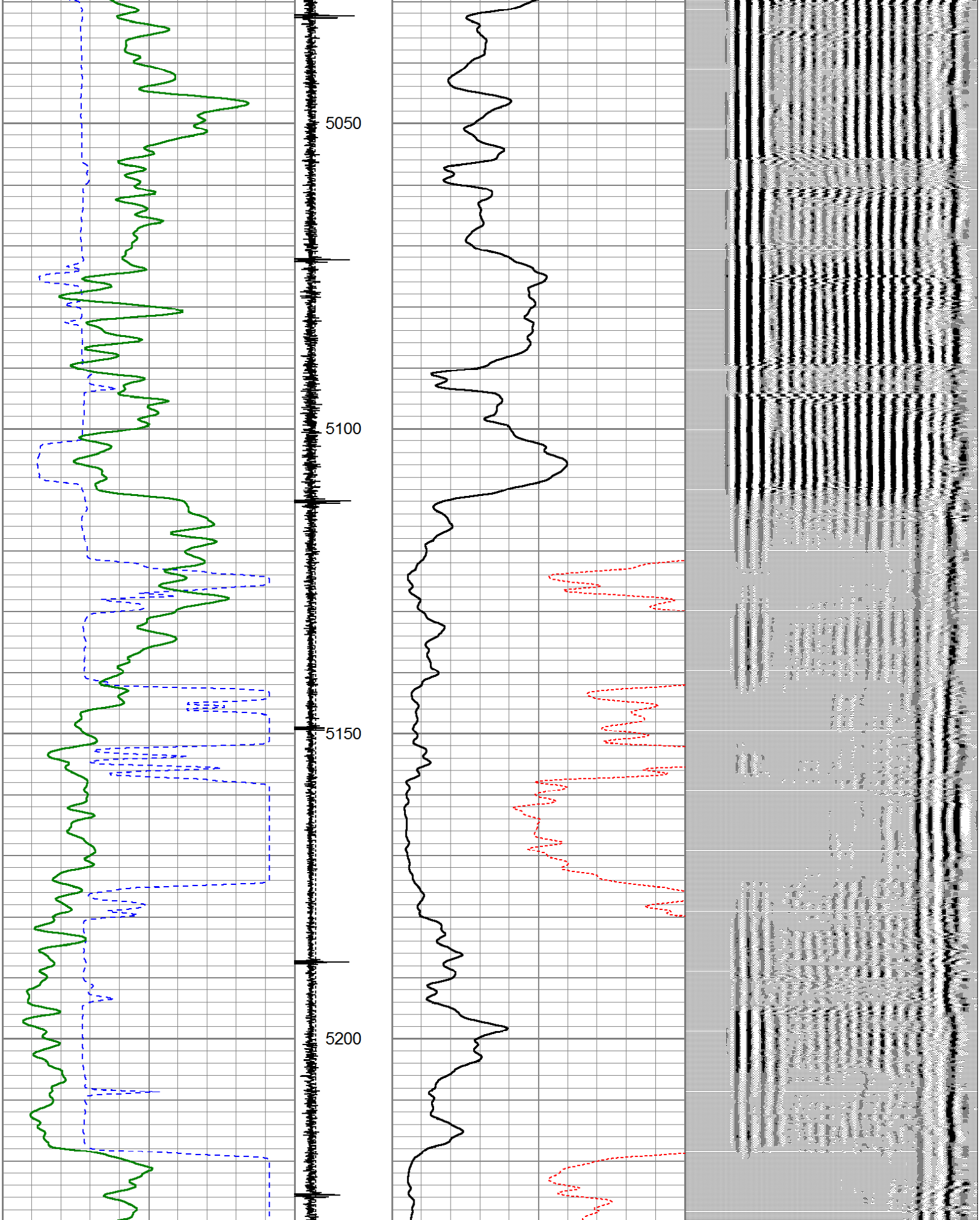

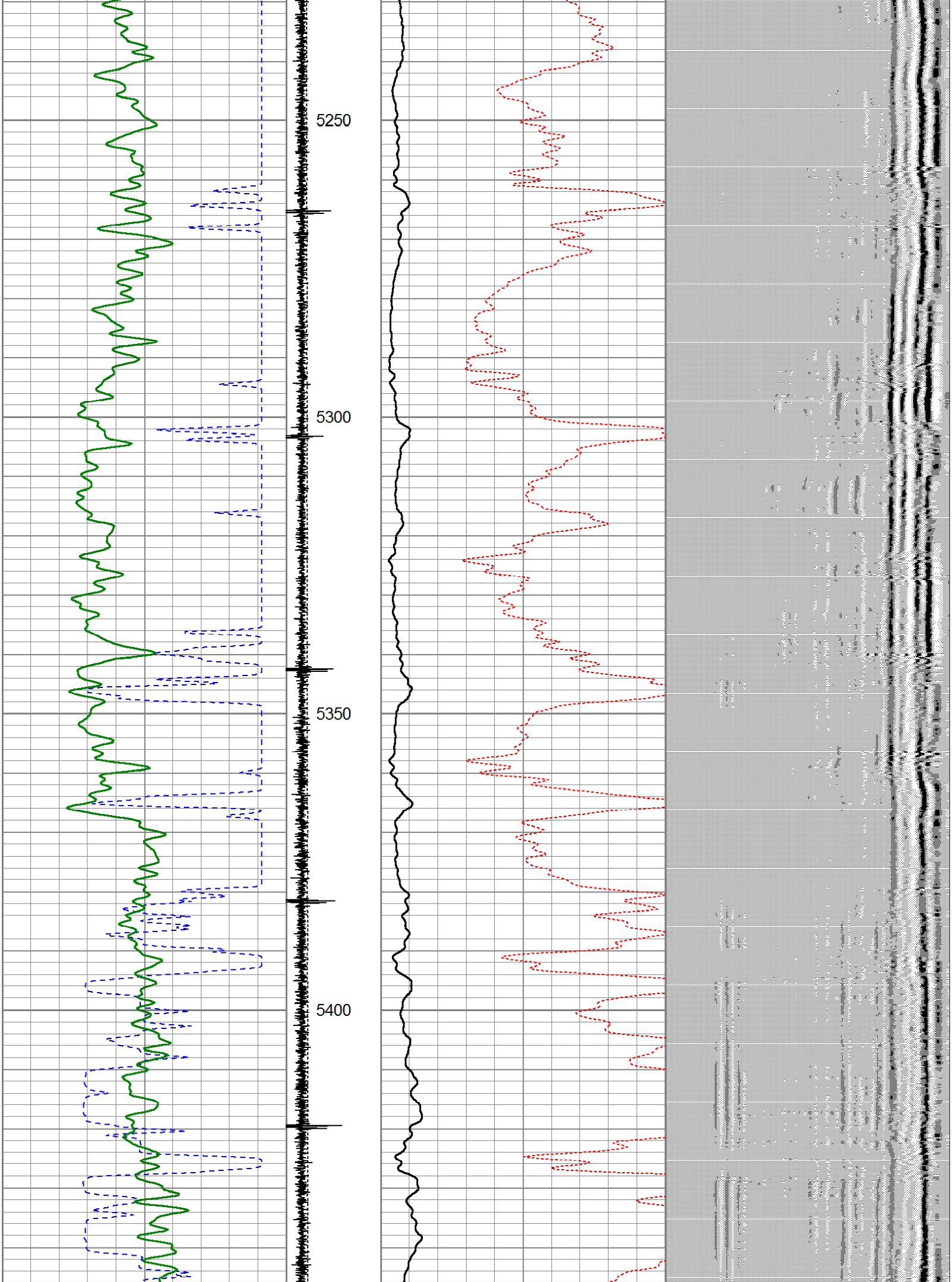

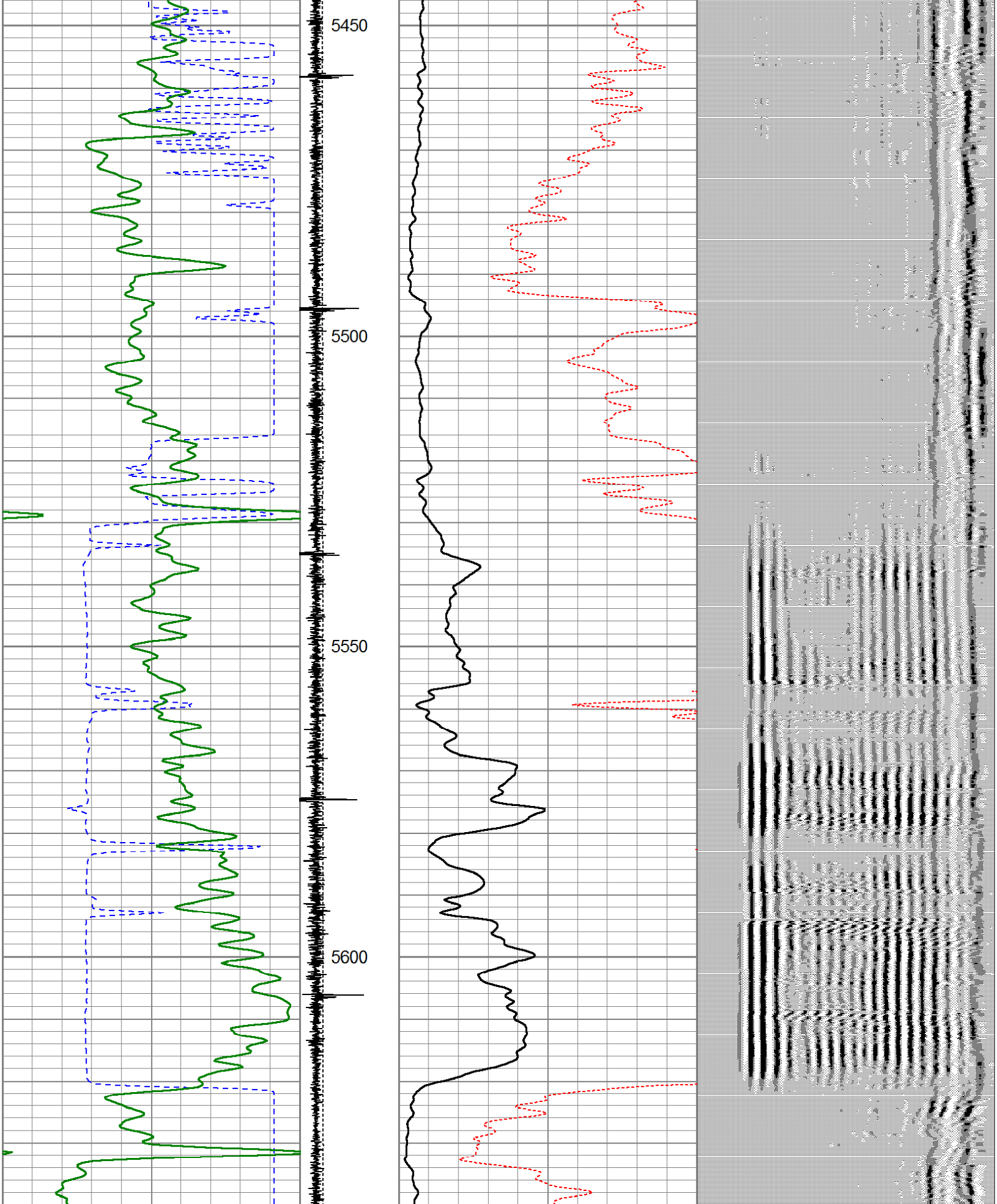

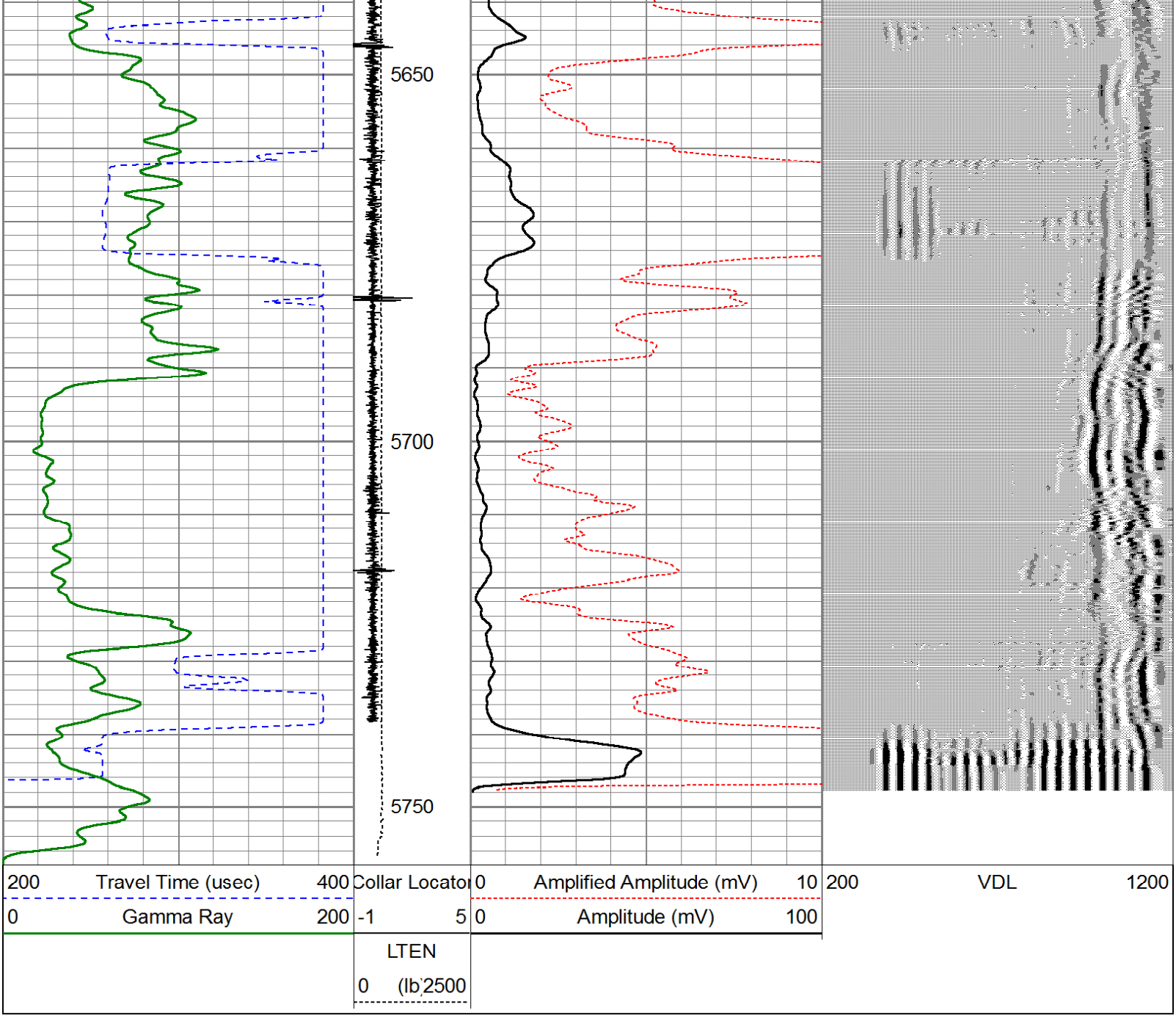

Sensor	Offset (ft)	Schematic	Description	Len (ft)	OD (in)	Wt (lb)
CCL	18.86	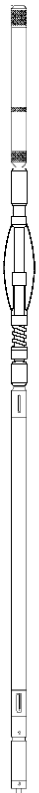	CCL-168tekco (001) TEKCO 1 11/16" 450 Deg. F CCL	1.67	1.69	9.00
			1.69 1 11/16" Tekco Adjustable Centralizer	2.21	1.69	10.00
TEMP	12.80					

WVF3FT	10.72
WVFCAL	10.72
WVF5FT	9.72
WVFTEMP	6.30
WVFSYNC	6.30
GR	1.27

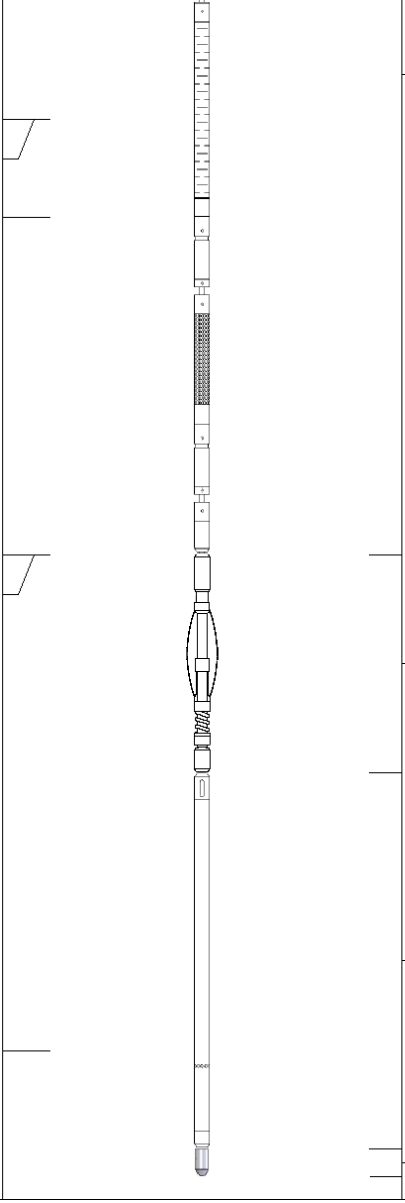

CBLTEKCO-168 1x2 w Temp (Del) (010) Tekco 1 11/16" 400 Deg F Dual Receiver with Temp	9.75	1.69	52.00
1.69 1 11/16" Tekco Adjustable Centralizer	2.21	1.69	10.00
GR-Tek-Co (168) TEKCO 1 11/16" 400 Deg. F Scintillation Logging Gamma Ray	3.82	1.68	18.00
1.4375_Cap Titan 1 7/16" Cap	0.27	1.44	1.00

Dataset: clar.db: field/well/run1/pass6
Total Length: 19.93 ft
Total Weight: 100.00 lb
O.D. 1.69 in