Temperature
Gamma Ray
Casing Collar Log

Company TEP Rocky Mountain LLC
Well Federal RU 323-17
Field Rulison
County Garfield
State Colorado

Company	TEP Rocky Mountain LLC
Well	Federal RU 323-17
Field	Rulison
County	Garfield State Colorado

Location: API # : 05-045-23737

1882' FSL & 2444' FWL NESW

SEC 17 TWP 7S RGE 93W

Other Services

Permanent Datum	Ground Level	Elevation	8365.6'
Log Measured From	Kelly Bushing	24 FT	
Drilling Measured From	Kelly Bushing		

Elevation
K.B. 8389.6'
D.F. 8388.6'
G.L. 8365.6'

Date	20-MAR-2018		
Run Number	One		
Depth Driller	10403 FT		
Depth Logger	10362 FT		
Bottom Logged Interval	10362 FT		
Top Log Interval	Surface		
Open Hole Size	8.750"		
Type Fluid	Fresh Water		
Density / Viscosity	8.34 lb/gal		
Max. Recorded Temp.	246°F		
Estimated Cement Top	4531 FT		
Time Well Ready	ROA		
Time Logger on Bottom	11:15		
Equipment Number	HD-0359		
Location	Grand Junction, CO		
Recorded By	J. Donnelly		
Witnessed By	D. Leatherman		

Borehole Record				Tubing Record			
Run Number	Bit	From	To	Size	Weight	From	To

Casing Record	Size (in)	Wgt (lbs/Ft)	Grade	Top	Bottom
Surface Casing	9 5/8	32.3	H-40	Surface	1107 FT
Intermediate #1	4 1/2	11.6	P-110	Surface	10363 FT
Intermediate #2					
Liner					

<<< Fold Here >>>

All interpretations are opinions based on inferences from electrical or other measurements and we cannot and do not guarantee the accuracy or correctness of any interpretation, and we shall not, except in the case of gross or willful negligence on our part, be liable or responsible for any loss, costs, damages, or expenses incurred or sustained by anyone resulting from any interpretation made by any of our officers, agents or employees. These interpretations are also subject to our general terms and conditions set out in our current Price Schedule.

Comments

Log ran as per customer request
Depth referenced to Kelly Bushing at 24 FT
Marker Joint logged from 6515 FT to 6538 FT
Log ran from 10362 FT to Surface
Log ran with 0 PSI Surface Induced Pressure

Thank you for choosing Reliance Oilfield Services, LLC!!

Main Pass (Quick Look)

Recorded with 0 PSI Surface Induced Pressure

Database File	tep_federal ru 323-17_temp_03-20-18\tep_federal ru 323-17_temp_03-20-18.db
Dataset Pathname	main1.1
Presentation Format	ros_temp_ql_tep
Dataset Creation	Tue Mar 20 13:50:21 2018
Charted by	Depth in Feet scaled 1:10000

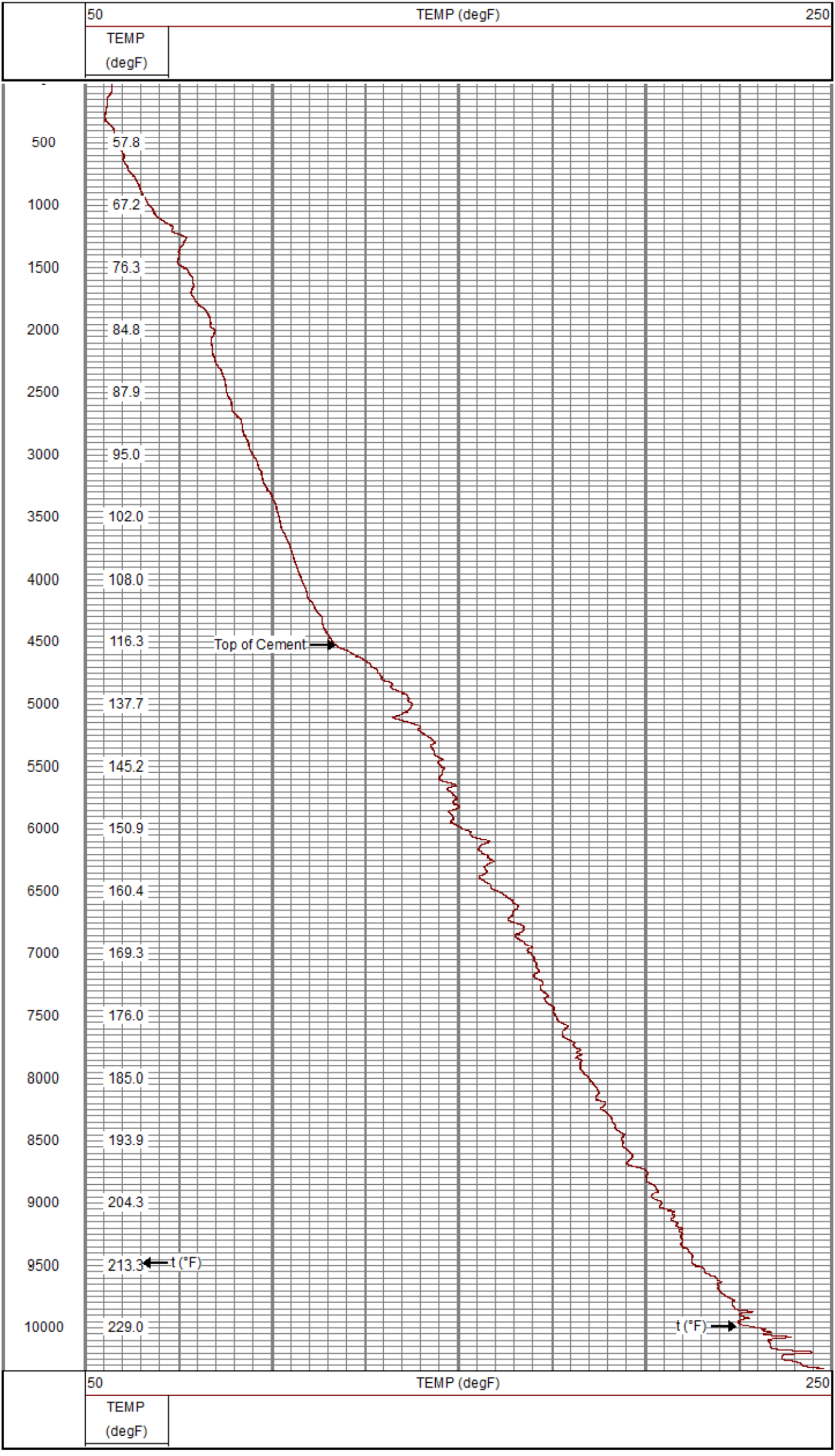

Main Pass

Recorded with 0 PSI Surface Induced Pressure

Database File	tep_federal ru 323-17_temp_03-20-18\tep_federal ru 323-17_temp_03-20-18.db
Dataset Pathname	main1
Presentation Format	ros_temp_tep
Dataset Creation	Tue Mar 20 12:12:14 2018
Charted by	Depth in Feet scaled 1:200

0 Gamma Ray (GAPI) 120	LTEN	50	TEMP (degF)	70
Casing Collar Locator	0 (lb2000	-1	DTMP (degF)	1
		TEMP (degF)		

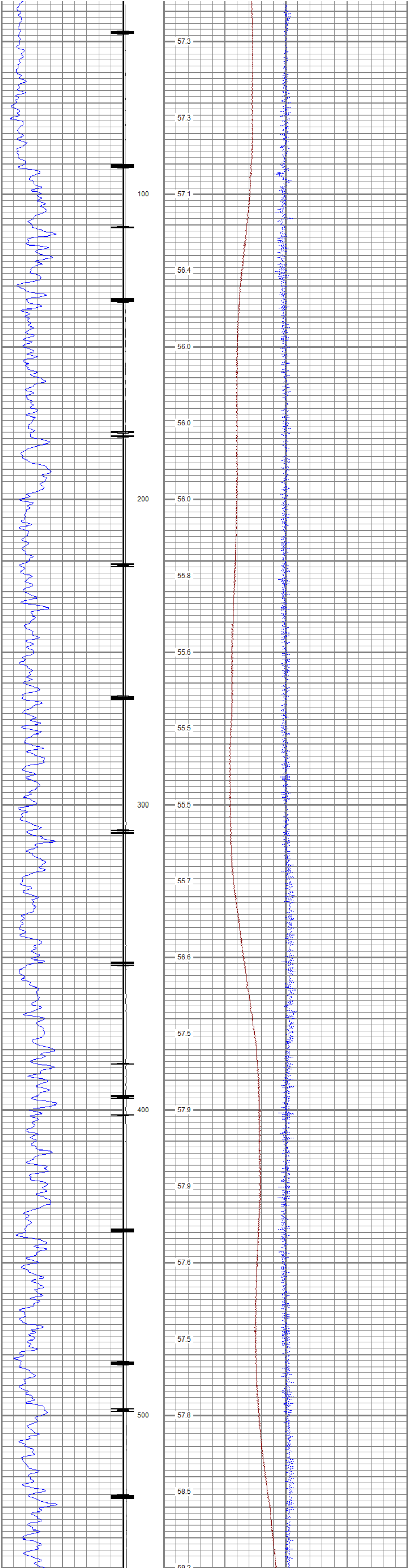

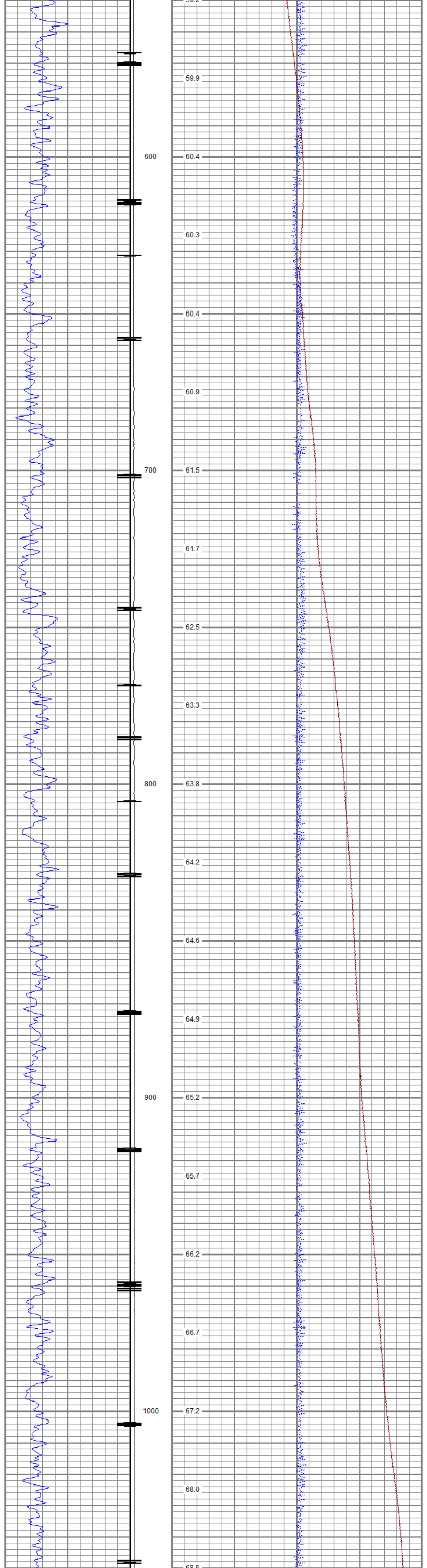

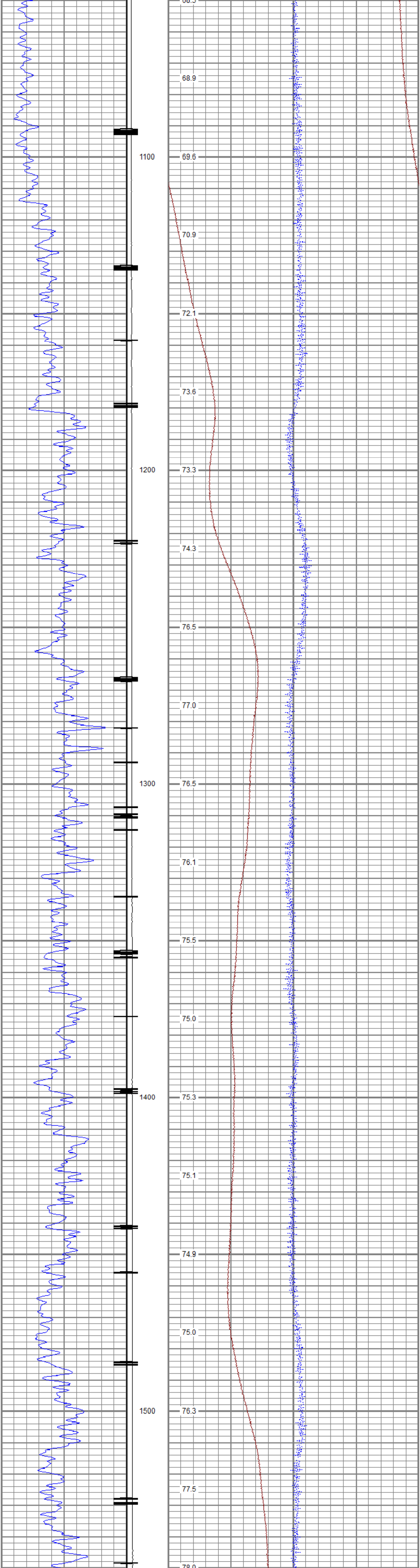

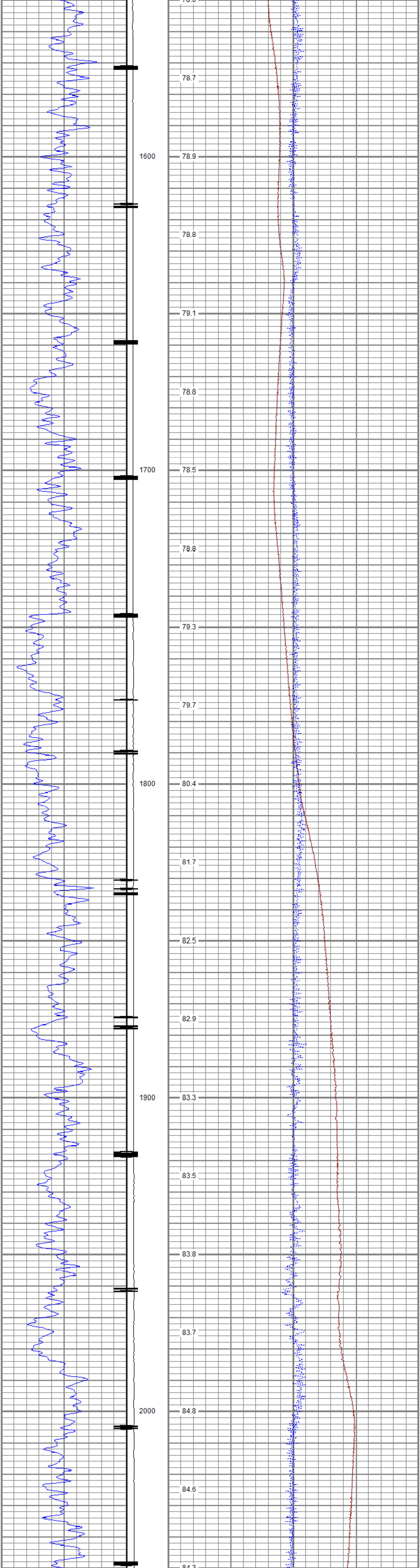

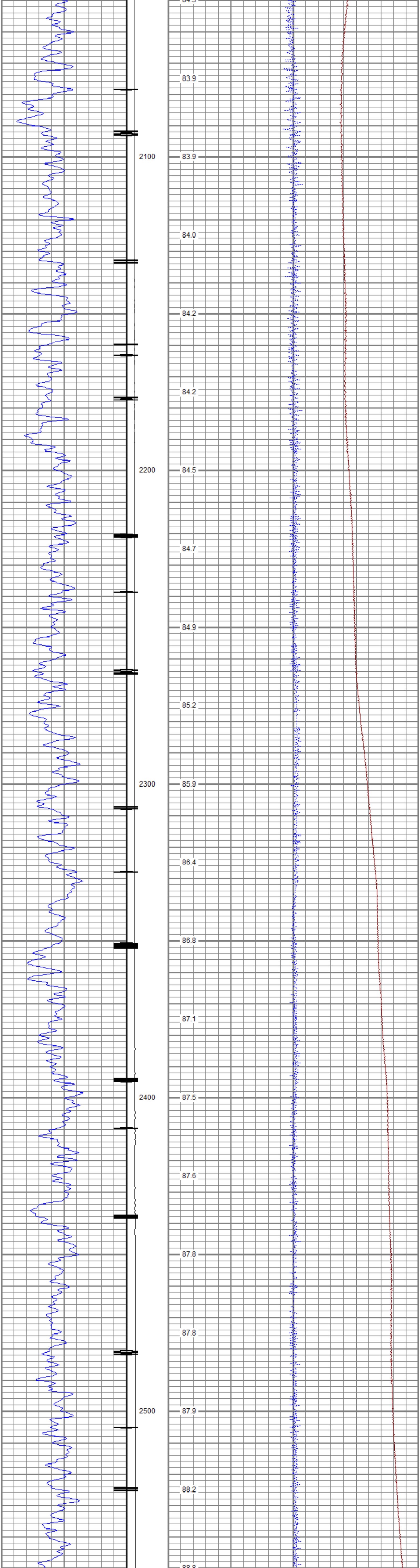

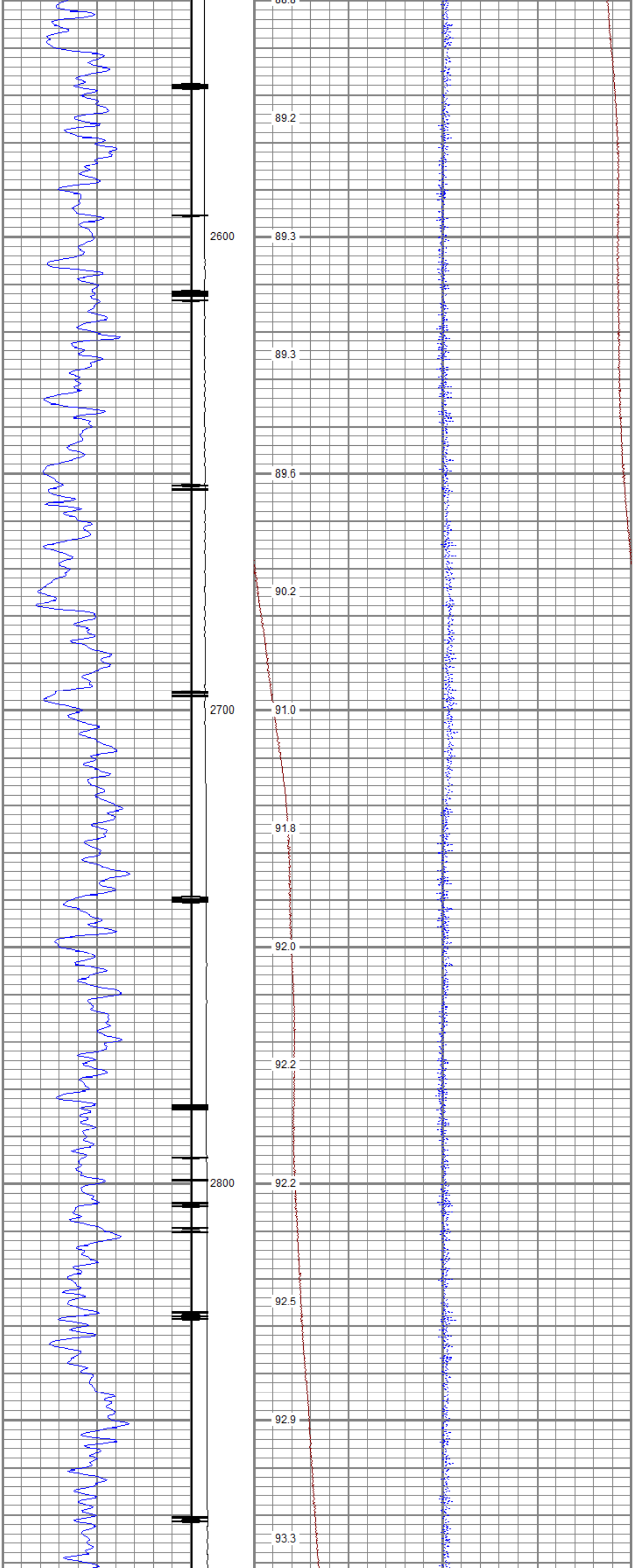

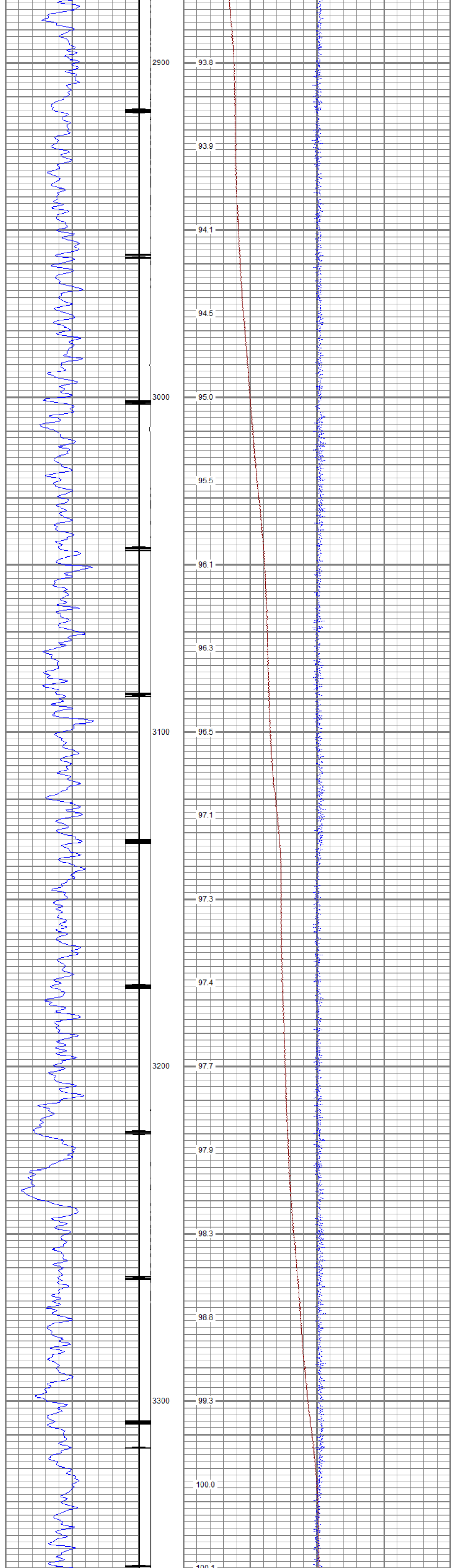
2900
3000
3100
3200
3300
93.8
93.9
94.1
94.5
95.0
95.5
96.1
96.3
96.5
97.1
97.3
97.4
97.7
97.9
98.3
98.8
99.3
100.0

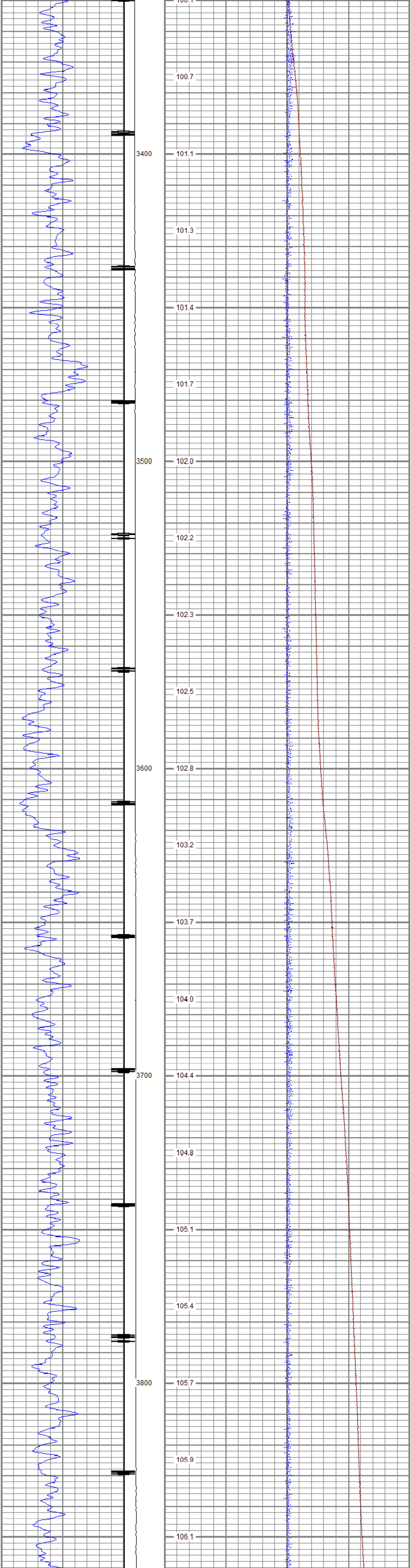
100.7
3400
101.1
101.3
101.4
101.7
3500
102.0
102.2
102.3
102.5
3600
102.8
103.2
103.7
104.0
3700
104.4
104.8
105.1
105.4
3800
105.7
105.9
106.1

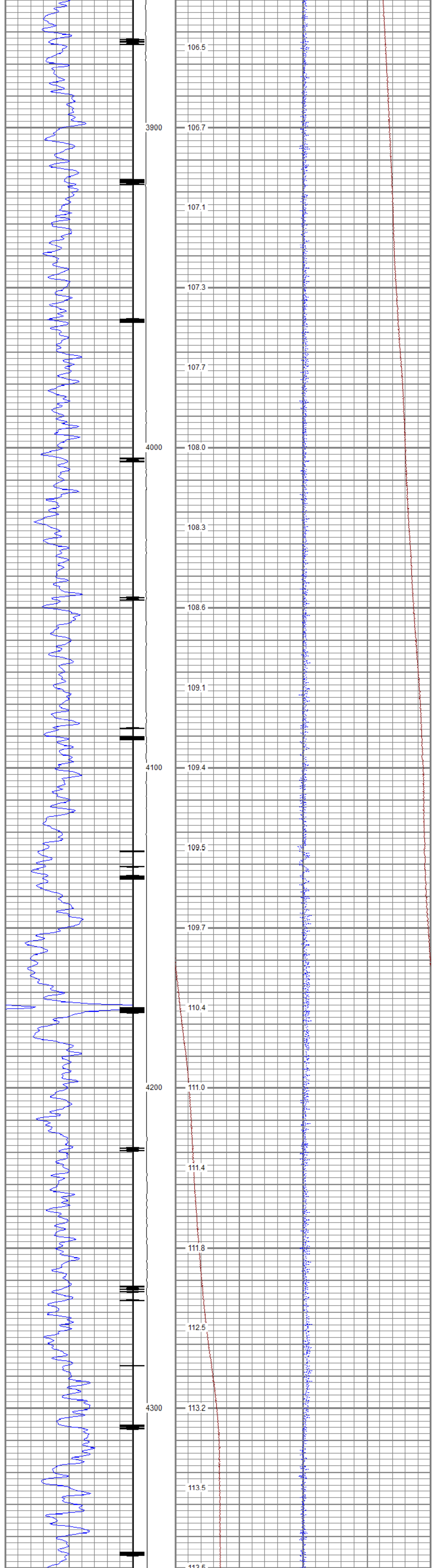
3900
4000
4100
4200
4300
106.5
106.7
107.1
107.3
107.7
108.0
108.3
108.6
109.1
109.4
109.5
109.7
110.4
111.0
111.4
111.8
112.5
113.2
113.5

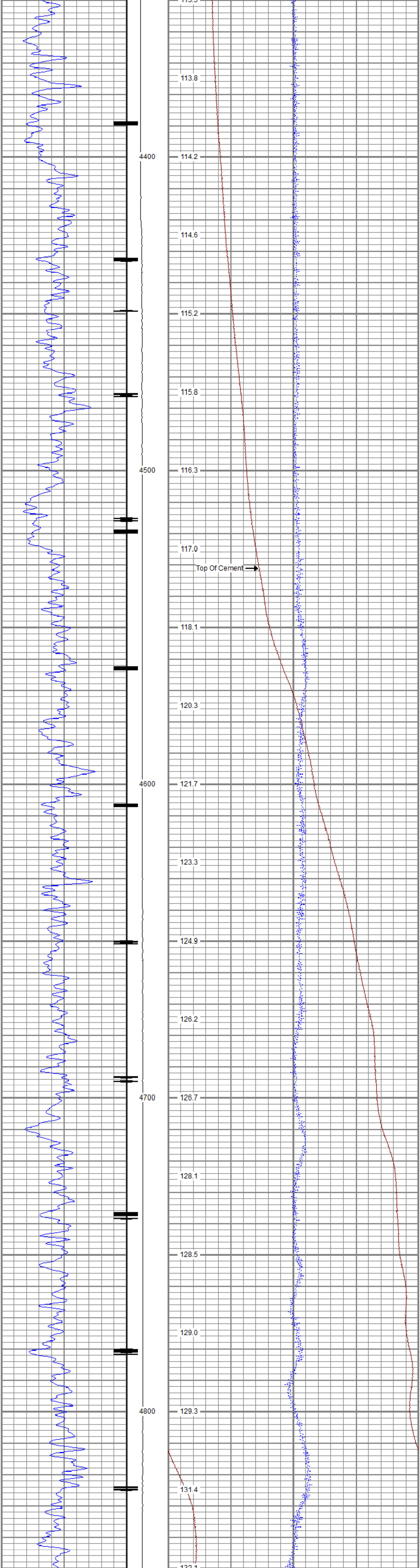
113.8
4400
114.2
114.6
115.2
115.8
4500
116.3
117.0
Top Of Cement
118.1
120.3
4600
121.7
123.3
124.9
126.2
4700
126.7
128.1
128.5
129.0
4800
129.3
131.4

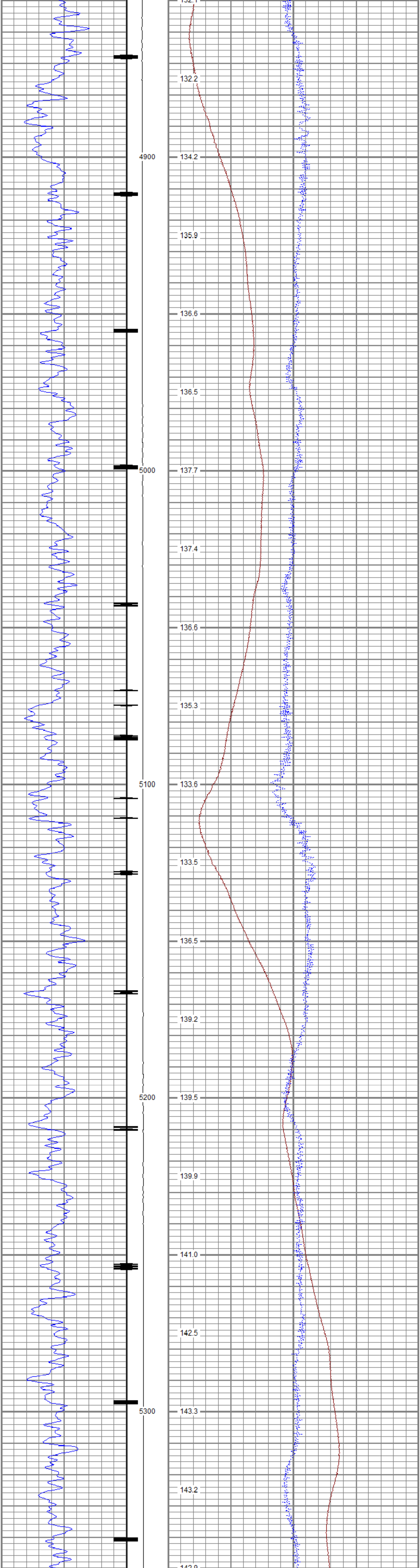
132.2
4900
134.2
135.9
136.6
136.5
5000
137.7
137.4
136.6
135.3
5100
133.6
133.5
136.5
139.2
5200
139.5
139.9
141.0
142.5
5300
143.3
143.2

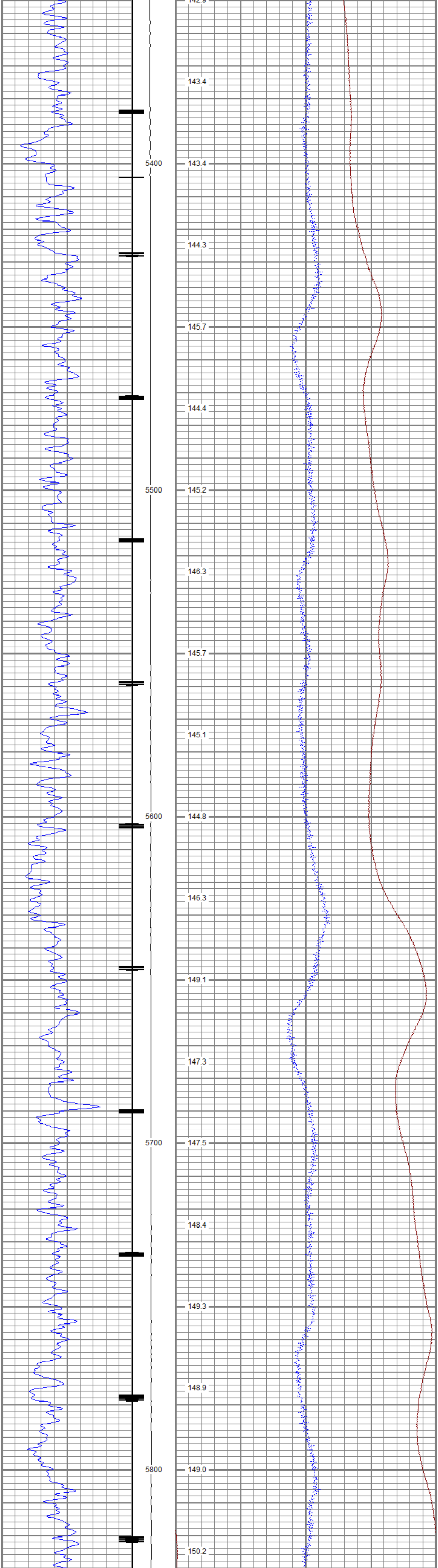
143.4
5400
143.4
144.3
145.7
144.4
5500
145.2
146.3
145.7
145.1
5600
144.8
146.3
149.1
147.3
5700
147.5
148.4
149.3
148.9
5800
149.0
150.2

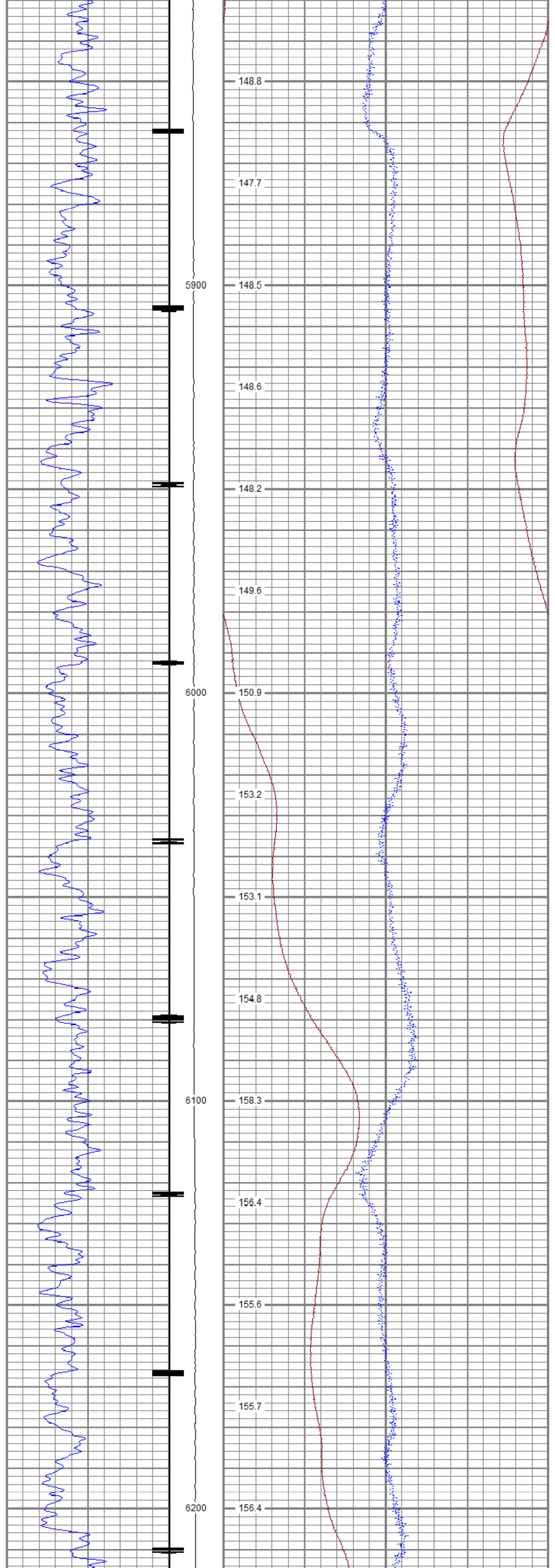
148.8
147.7
5900
148.5
148.6
148.2
149.6
6000
150.9
153.2
153.1
154.8
6100
158.3
156.4
155.6
155.7
6200
156.4

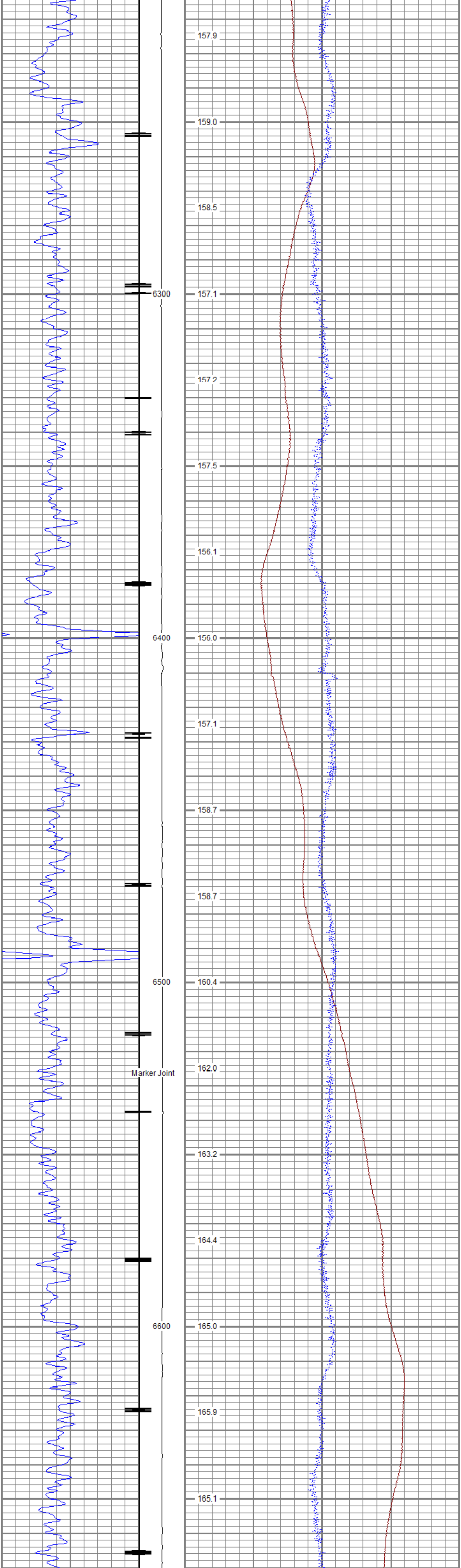
157.9
159.0
158.5
6300
157.1
157.2
157.5
156.1
6400
156.0
157.1
158.7
158.7
6500
160.4
Marker Joint
162.0
163.2
164.4
6600
165.0
165.9
165.1

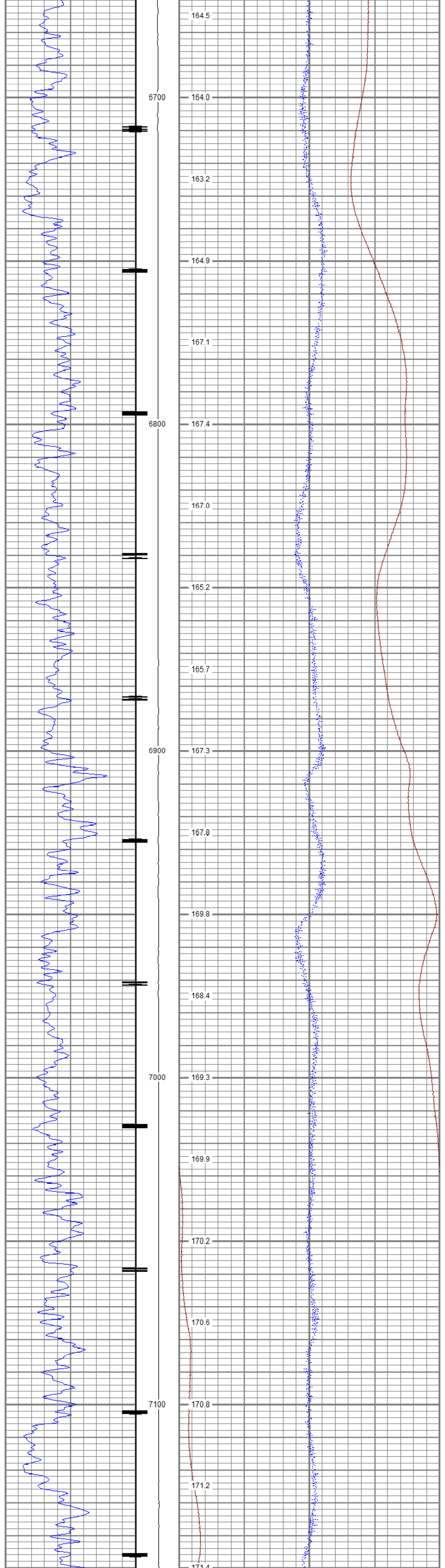
164.5
6700
164.0
163.2
164.9
167.1
6800
167.4
167.0
165.2
165.7
6900
167.3
167.8
169.8
168.4
7000
169.3
169.9
170.2
170.6
7100
170.8
171.2
171.4

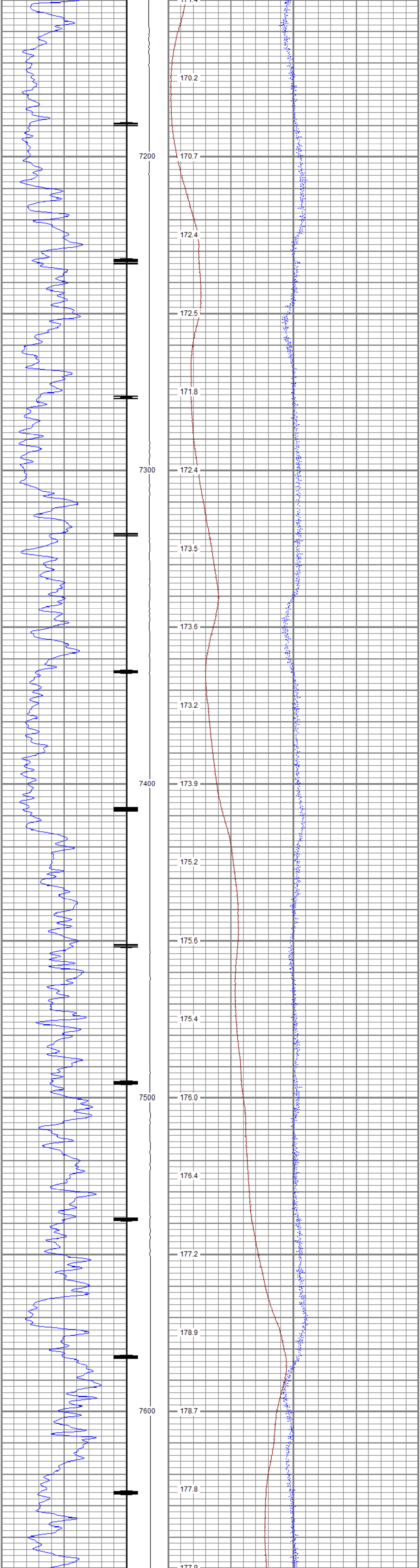
170.2
7200
170.7
172.4
172.5
171.8
7300
172.4
173.5
173.6
173.2
7400
173.9
175.2
175.6
175.4
7500
176.0
176.4
177.2
178.9
7600
178.7
177.8

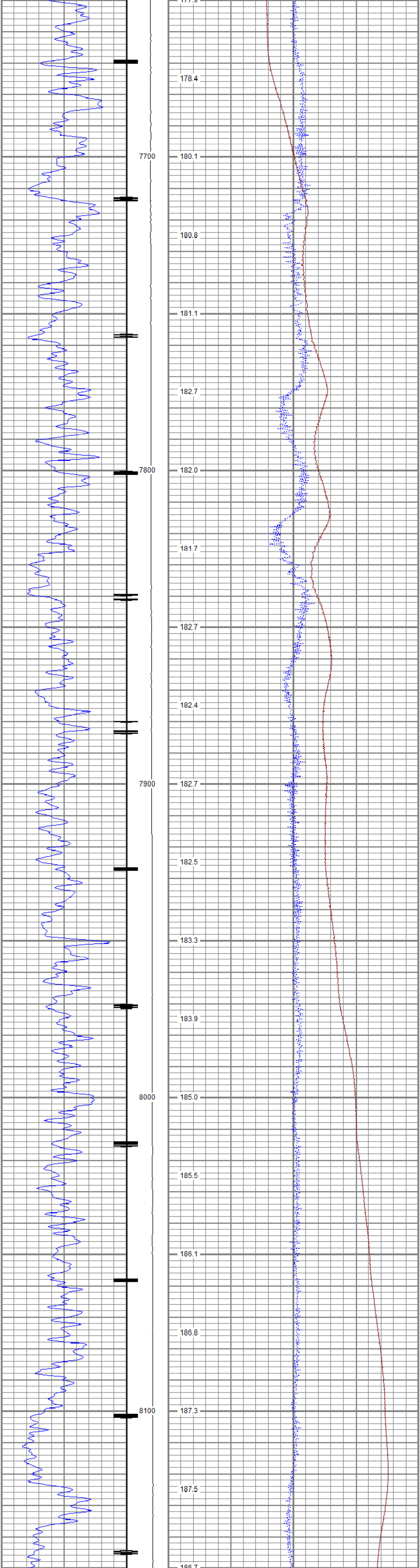
7700
7800
7900
8000
8100
178.4
180.1
180.8
181.1
182.7
182.0
181.7
182.7
182.4
182.7
182.5
183.3
183.9
185.0
185.5
186.1
186.8
187.3
187.5

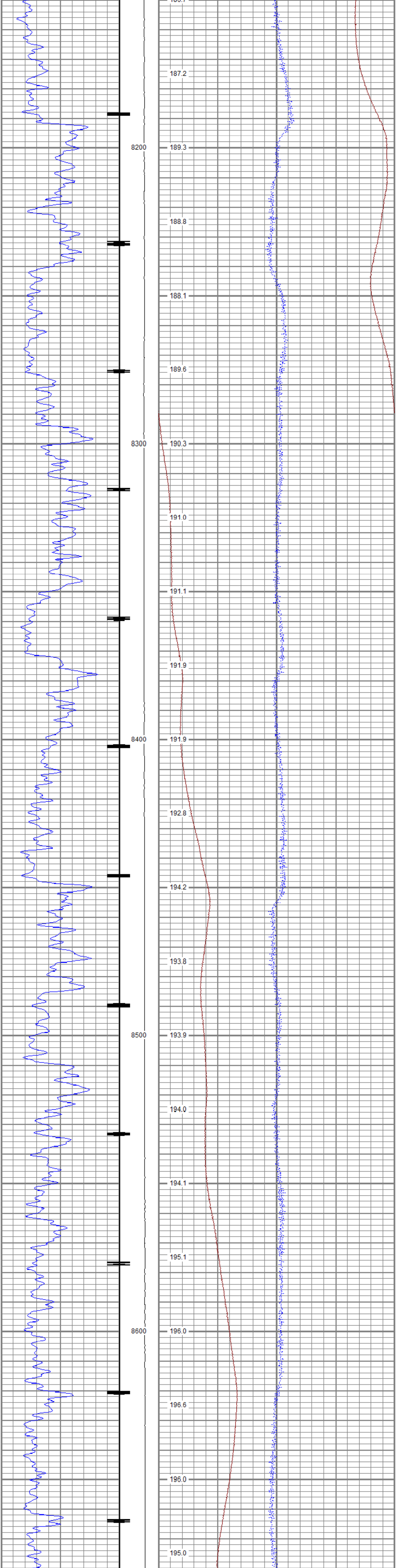
187.2
8200
189.3
188.8
188.1
189.6
8300
190.3
191.0
191.1
191.9
8400
191.9
192.8
194.2
193.8
8500
193.9
194.0
194.1
195.1
8600
196.0
196.6
196.0
195.0

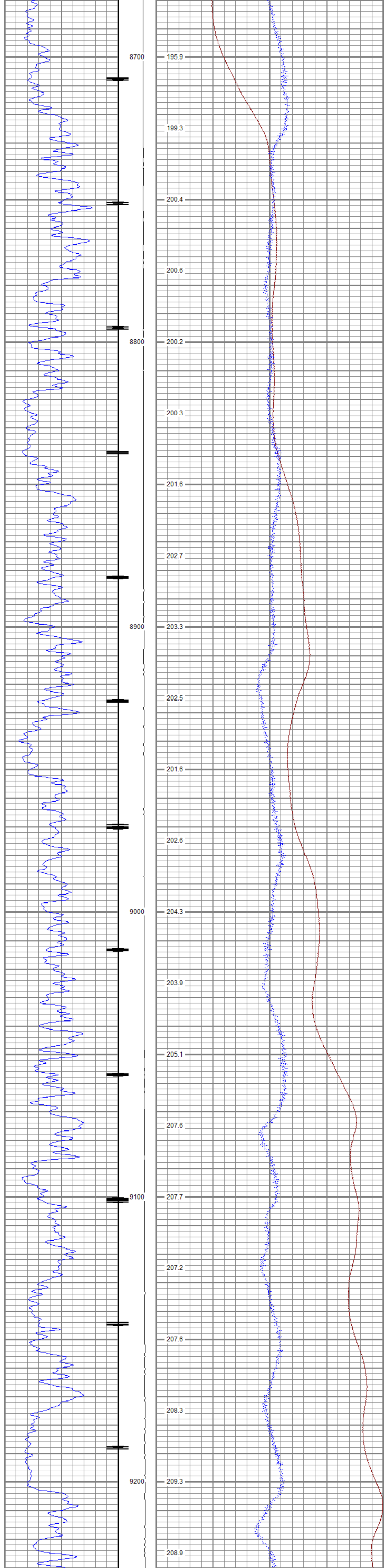
8700
195.9
199.3
200.4
200.6
8800
200.2
200.3
201.6
202.7
8900
203.3
202.5
201.6
202.6
9000
204.3
203.9
205.1
207.6
9100
207.7
207.2
207.6
208.3
9200
209.3
208.9

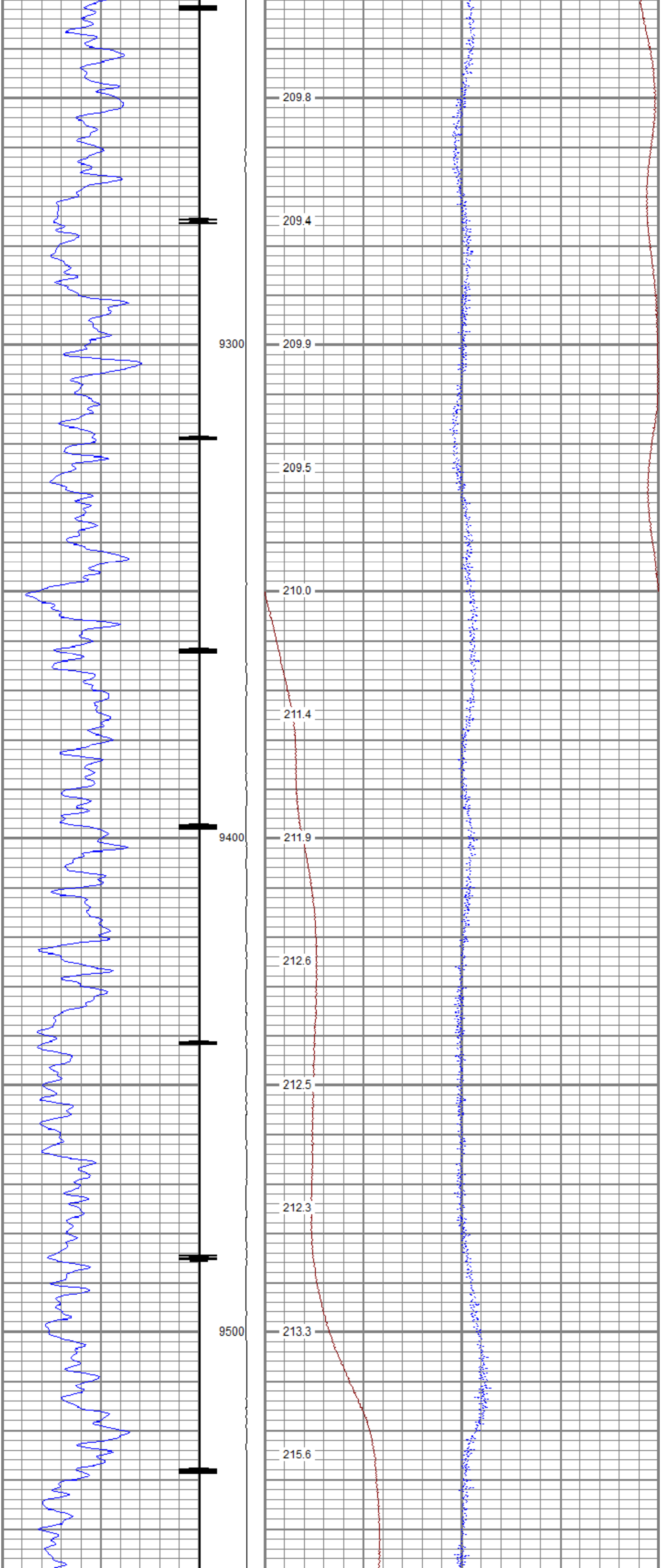
209.8
209.4
9300
209.9
209.5
210.0
211.4
9400
211.9
212.6
212.5
212.3
9500
213.3
215.6

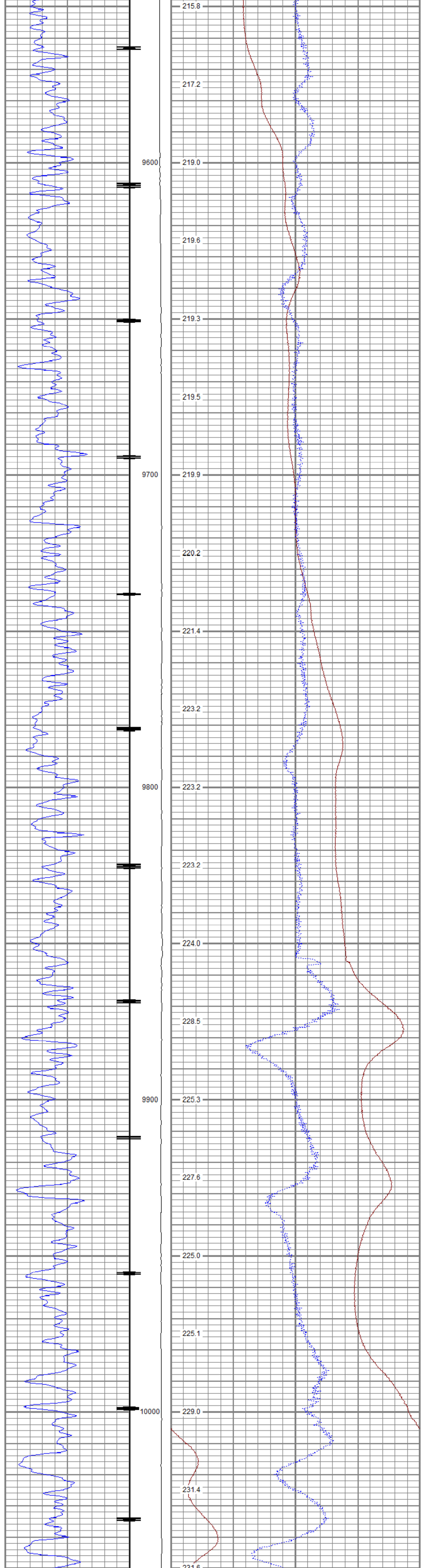

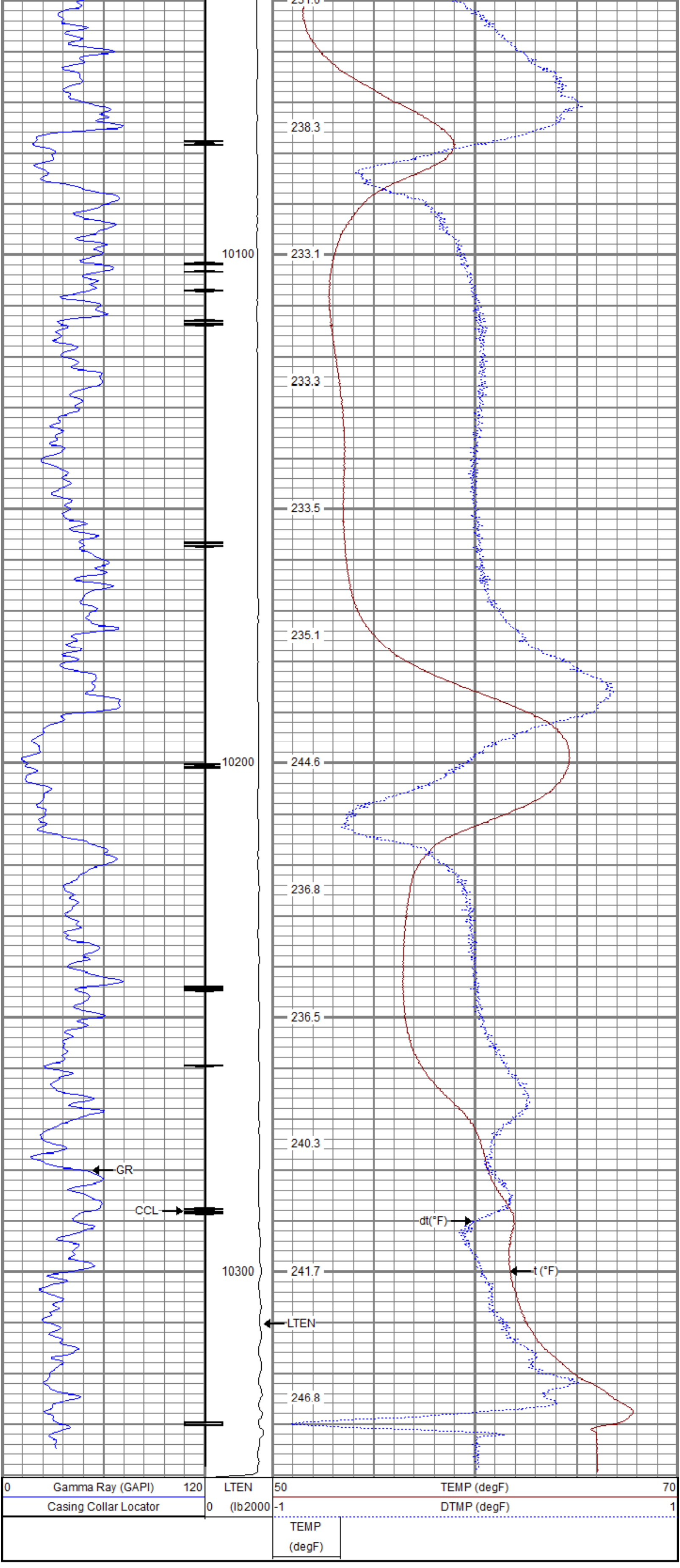

Sensor	Offset (ft)	Schematic	Description	Length (ft)	O.D. (in)	Weight (lb
			Titan CHD-14375 GO Titan 1-7/16" Assembled Electric Cable Head w/ 1" Fishing Neck	1.03	1.44	3.60
			UW AGS-001 (211461) Sondex Adapter - GO Box to Sondex Pin	0.21	1.69	1.00
			UW XTU-002 (10017430) Crossover Ultrawire Toolbus to Ultralink	1.58	1.69	6.50
GR	3.37		UW PGR-020 (10013899) Production Gamma Ray	1.92	1.69	9.50
CCL	1.77		UW CCL-028 (10018437) 3-1/8" Ultrawire Casing Collar Locator	1.61	3.13	36.00
TEMP	0.37		UW PRT-016 (10025093) Platinum Resistance Thermometer	1.04	1.69	5.20
TSTAMP	0.00		UW BUL-006 (10019616) Sondex Ultrawire Bullnose Terminator Sub	0.22	1.69	1.20

Dataset:	tep_federal ru 323-17_temp_03-20-18.db: field/well/run1/main1
Total length:	7.62 ft
Total weight:	63.00 lb
O.D.:	3.13 in

Calibration Report

Database File	C:\ProgramData\Warrior\Data\TEP_Federal RU 323-17_TEMP_03-20-18\TEP_Federal RU 323-17_TEMP_0
Dataset Pathname	main1.1
Dataset Creation	Tue Mar 20 13:50:21 2018

Temperature Calibration Report

Serial Number:	10025093
Tool Model:	016
Performed:	Sun Nov 12 13:20:23 2017

Point #	Reading		Reference	
1	13006.00	cps	68.00	degF
2	18181.00	cps	104.00	degF
3	29634.00	cps	176.00	degF
4	41077.00	cps	248.00	degF
5	52560.00	cps	320.00	degF
6	58409.00	cps	356.00	degF
7		cps		degF
8		cps		degF
9		cps		degF
10		cps		degF

Gamma Ray Calibration Report

Serial Number:	10013899	
Tool Model:	020	
Performed:	Sun Nov 12 05:37:04 2017	
Calibrator Value:	637.0	GAPI
Background Reading:	78.8	cps
Calibrator Reading:	1069.9	cps
Sensitivity:	0.6427	GAPI/cps

RELIANCE
OILFIELD SERVICES

Company	TEP Rocky Mountain LLC
Well	Federal RU 323-17
Field	Rulison
County	Garfield
State	Colorado