
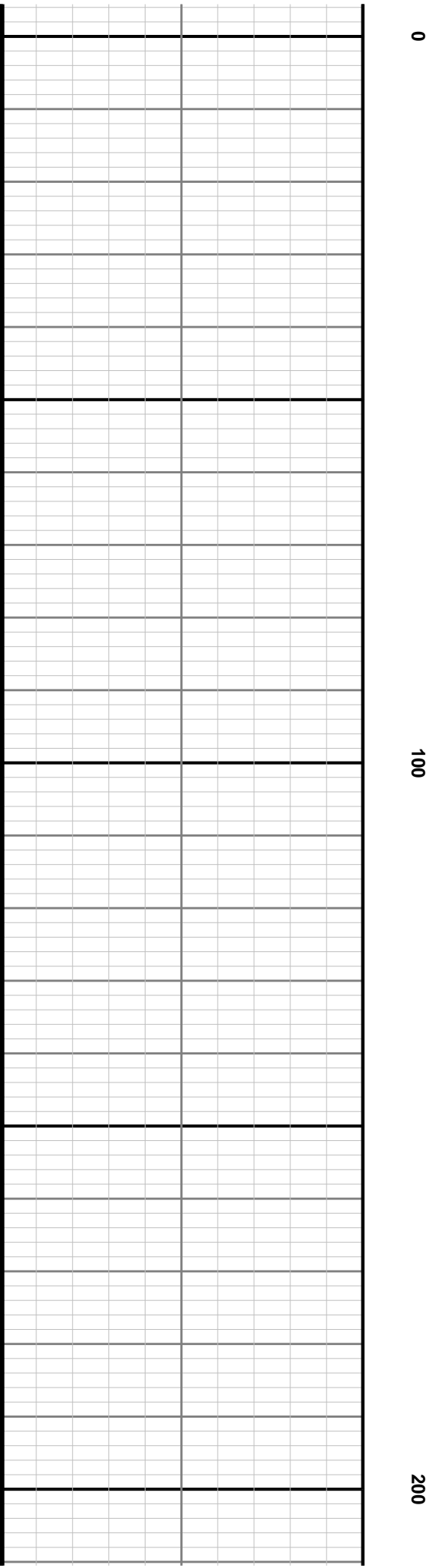

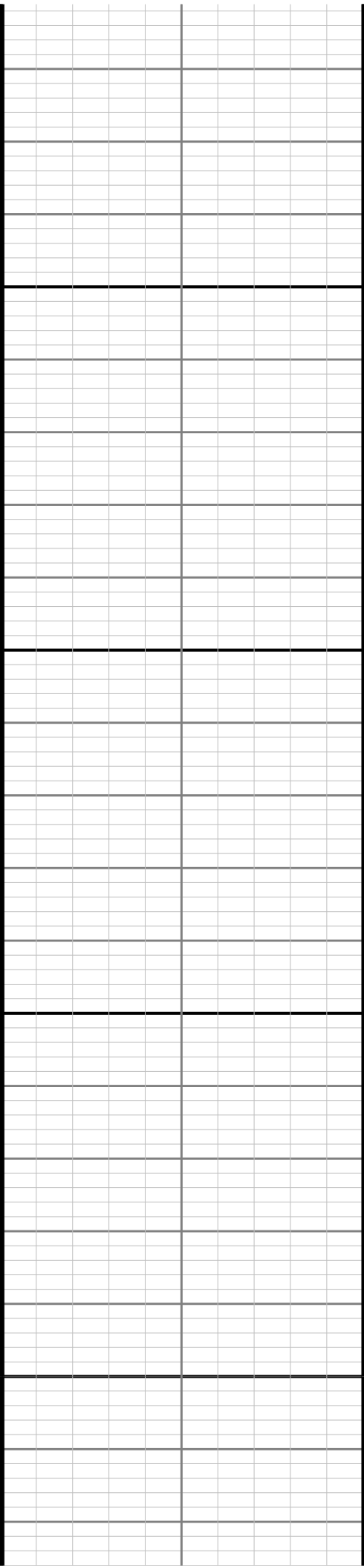


Scale:	Company: Anadarko	
1:240 MD	Well: PAPA JO 2-25 35C-17HZ	
Depth Reference:	Field: Weld County	
	County: Weld County	Country: United States
	State: Colorado	
Status:	Surface Location:	Other Services:
	Latitude: 40° 41' 11" N Longitude: 104° 41' 11" W	Wellbore Survey
Field Print		
API: 05123455020000		
Job ID: 8912580	SEC: 8 TWN: 1N RGE: 68W	
Permanent Datum (P.D.): Mean Sea Level	Elevation: 0.00 ft Interval: 0.00 ft - 7911.51 ft	Elevations:
Log Measured From: Rig Floor	Above P.D. 5089.00 ft Created: 2018-01-29 11:52:09	Elev. KB: N/A
BHGE Rep 1: N/A	BHGE Rep 2: N/A	Elev. DF: 5089.00 ft
Client Representative: N/A		Elev. GL: 5063.00 ft

©"4239"Dcmgt"Jwijgu."c"IG"eqorcp{"."NNE"ó"Cnn"tkijvu"tgugtvgf0"Dcmgt"Jwijgu."c"IG"eqorcp{"."NNE"cpf"kvu"chhknkcvgu"*ôDJIGö+"rtgxkfgu"vjku"kphqtocvkqp"qp"cp"ôcu"kuö"dcuku"hqt"igpgtcn"kphqtocvkqp" purposes and believes it to be accurate as of the date of publication. BHGE does not make any representation as to the accuracy or completeness of the information and makes no warranties of any kind, specific, implied or oral, to the fullest extent permissible by law, including those of merchantability and fitness for a particular purpose or use. BHGE hereby disclaims any and all liability for any direct, indirect, consequential or special damages, claims for lost profits, or third party claims arising from the use of the information, whether a claim is asserted in contract, tort, or otherwise. The BHGE logo is a trademark of Baker Hughes, a GE company, LLC. GE and the GE monogram are trademarks of General Electric Company used under trademark license.


<div><div><div>BAKER HUGHES</div><div>a GE company</div></div><div></div></div>		<div><div>Company</div><div>Well</div><div>Interval</div><div>Created</div></div>	<div>Anadarko</div> <div>PAPA JO 2-25 35C-17HZ</div> <div><div>Date From:2018-01-26 23:31:02</div><div>Top:0.00</div><div>Date To:2018-01-29 11:40:58</div><div>Bottom:13504.00</div></div> <div>2018-01-29 11:52:10</div>					
<div><div>Gamma Ray - Apparent 0.5 ft Average [GRAX]</div><div>0200</div><div>API</div><div>True Vertical Depth [TVD]</div><div>65007800</div><div>ft</div></div>		<div>MD 1:240 feet</div>	<div><div>Gamma Time Since Drilled</div><div>0600</div><div>min</div><div>Depth Averaged ROP 3 ft Average [ROPA]</div><div>0750</div><div>ft/h</div></div>		<div><div>Weight On Bit, Average 1 ft Average [WOBA]</div><div>0100</div><div>klb</div><div>Downhole Temperature [TCDX]</div><div>100300</div><div>degF</div></div>			





300


400





500


600

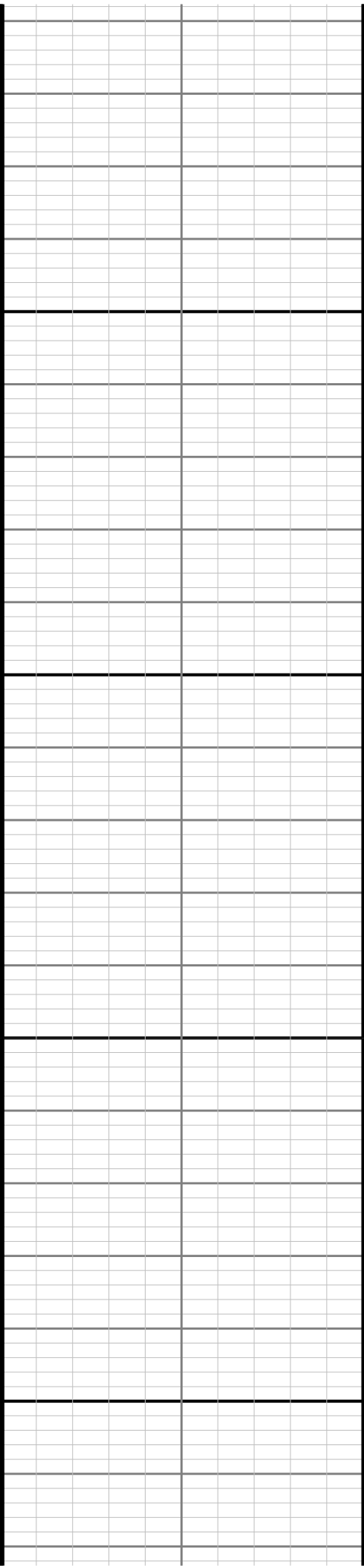




700


800

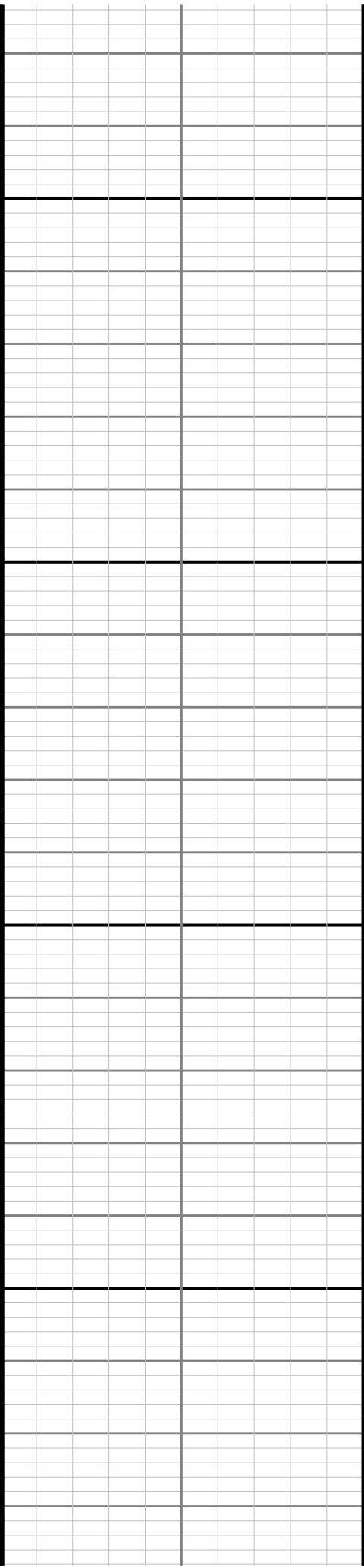




900

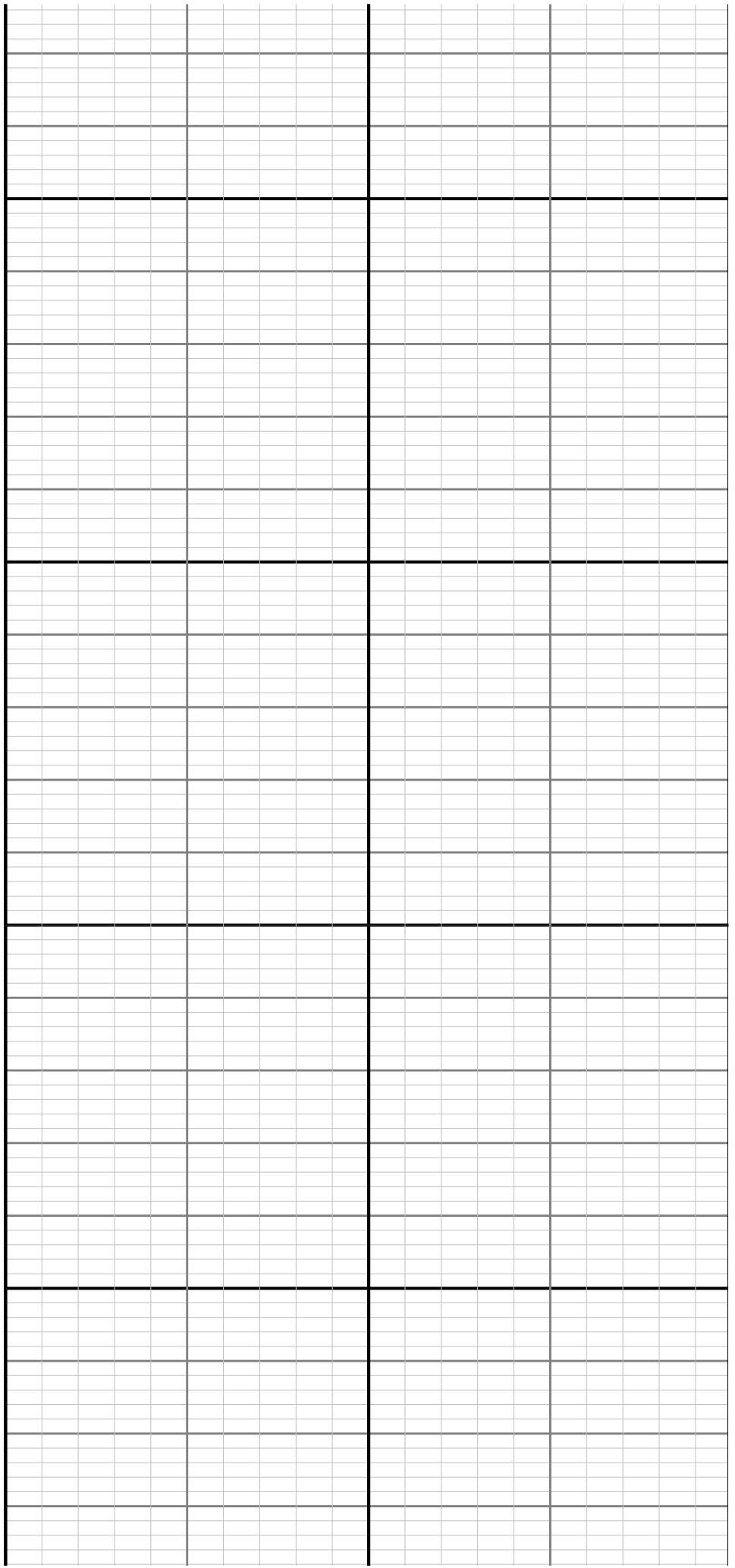
1000

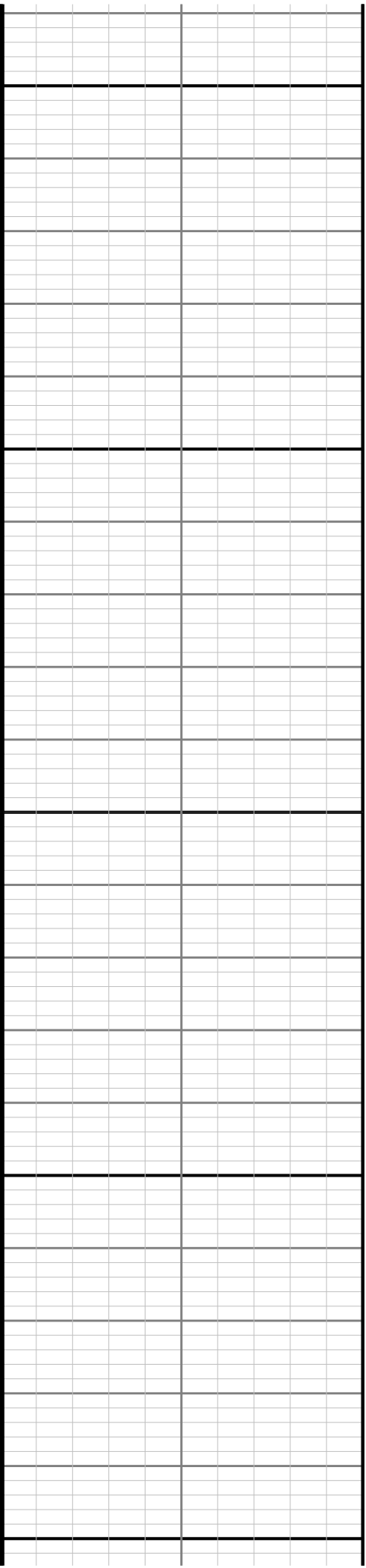



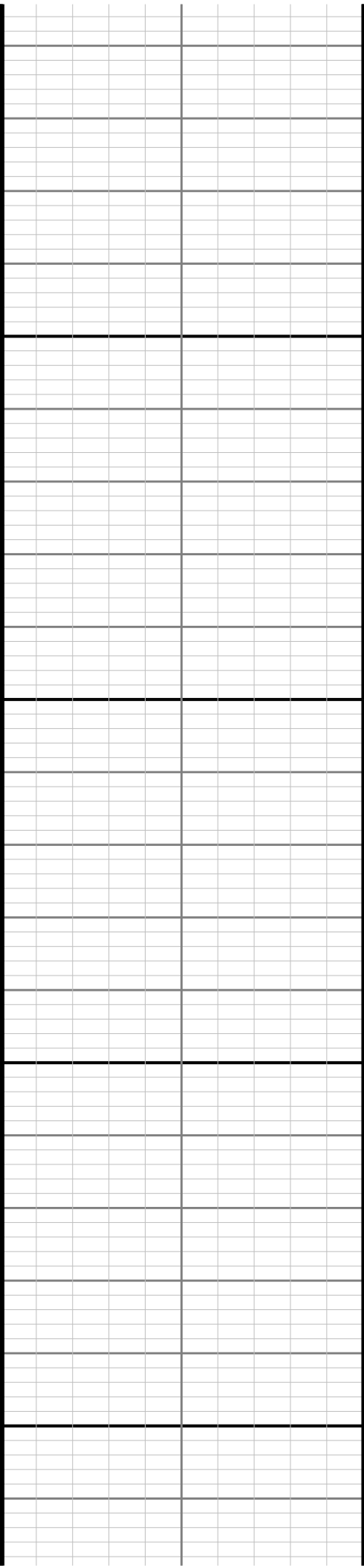


1100

1200








1600


1700

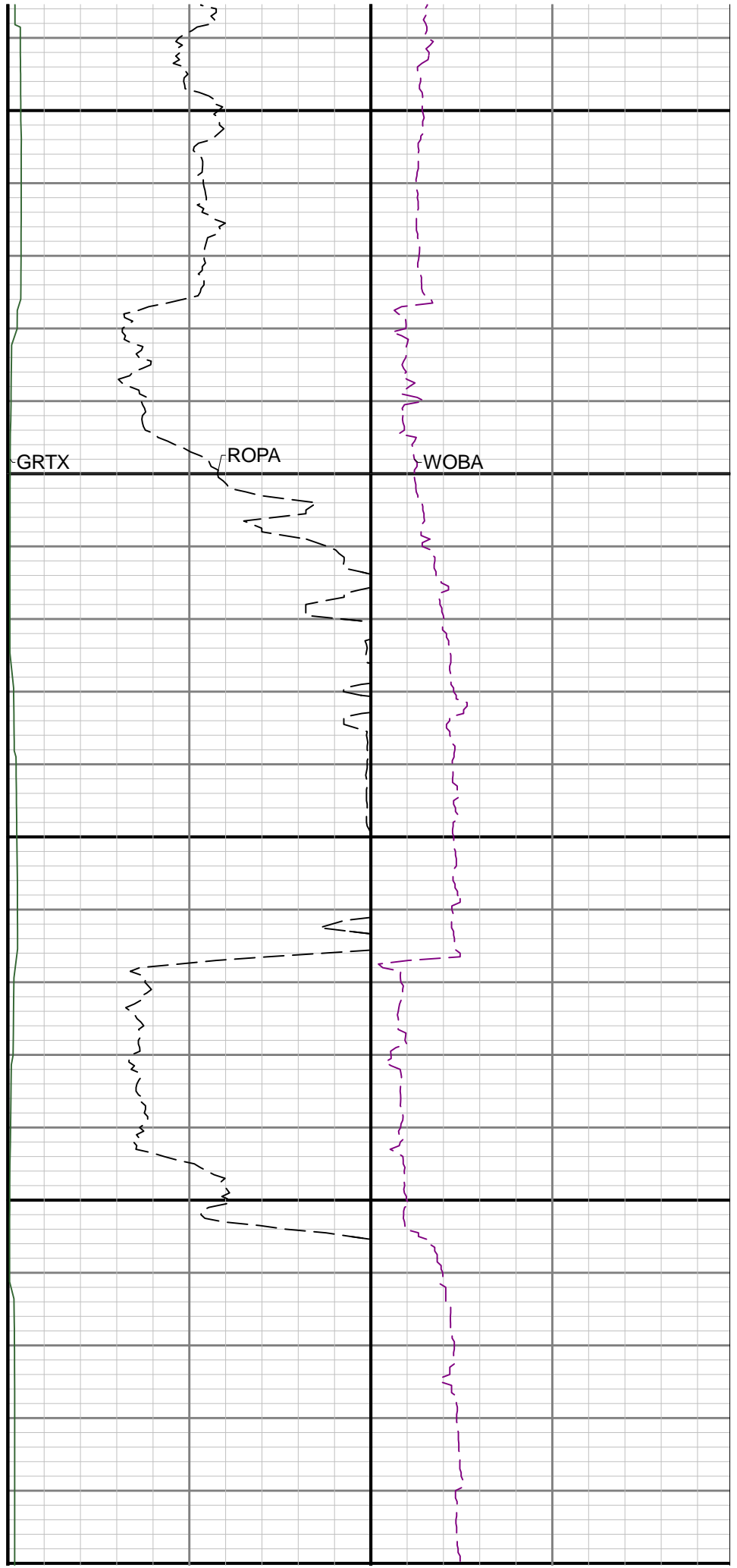
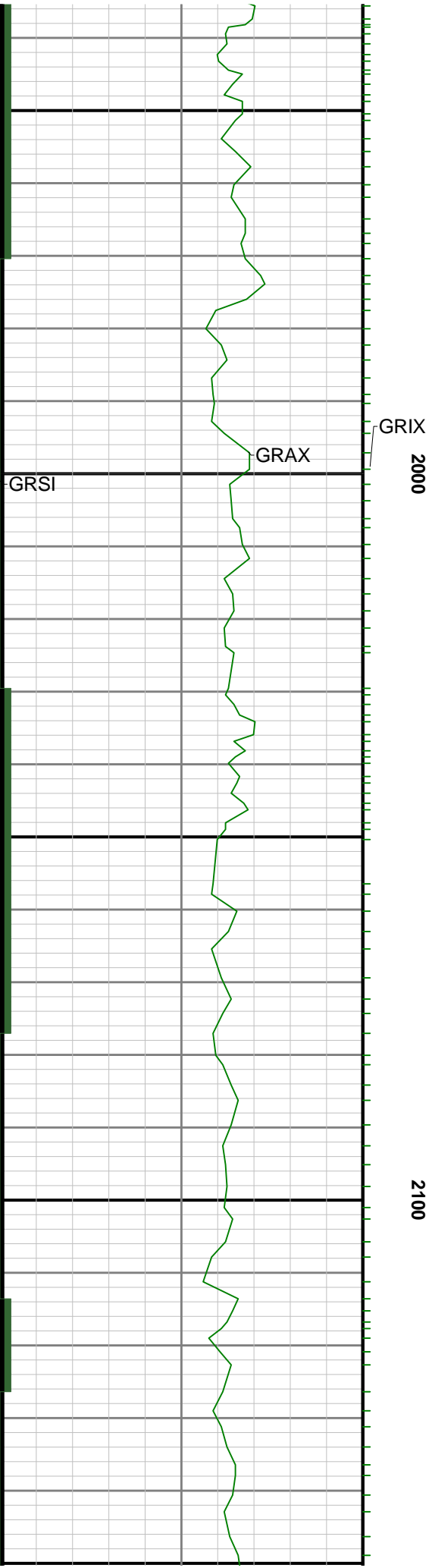


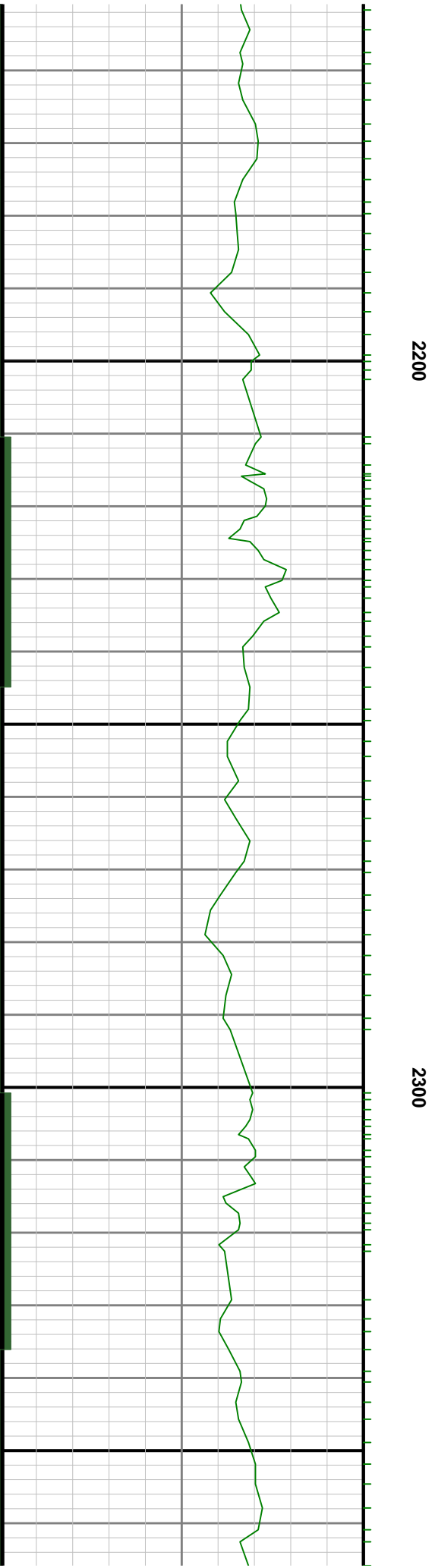
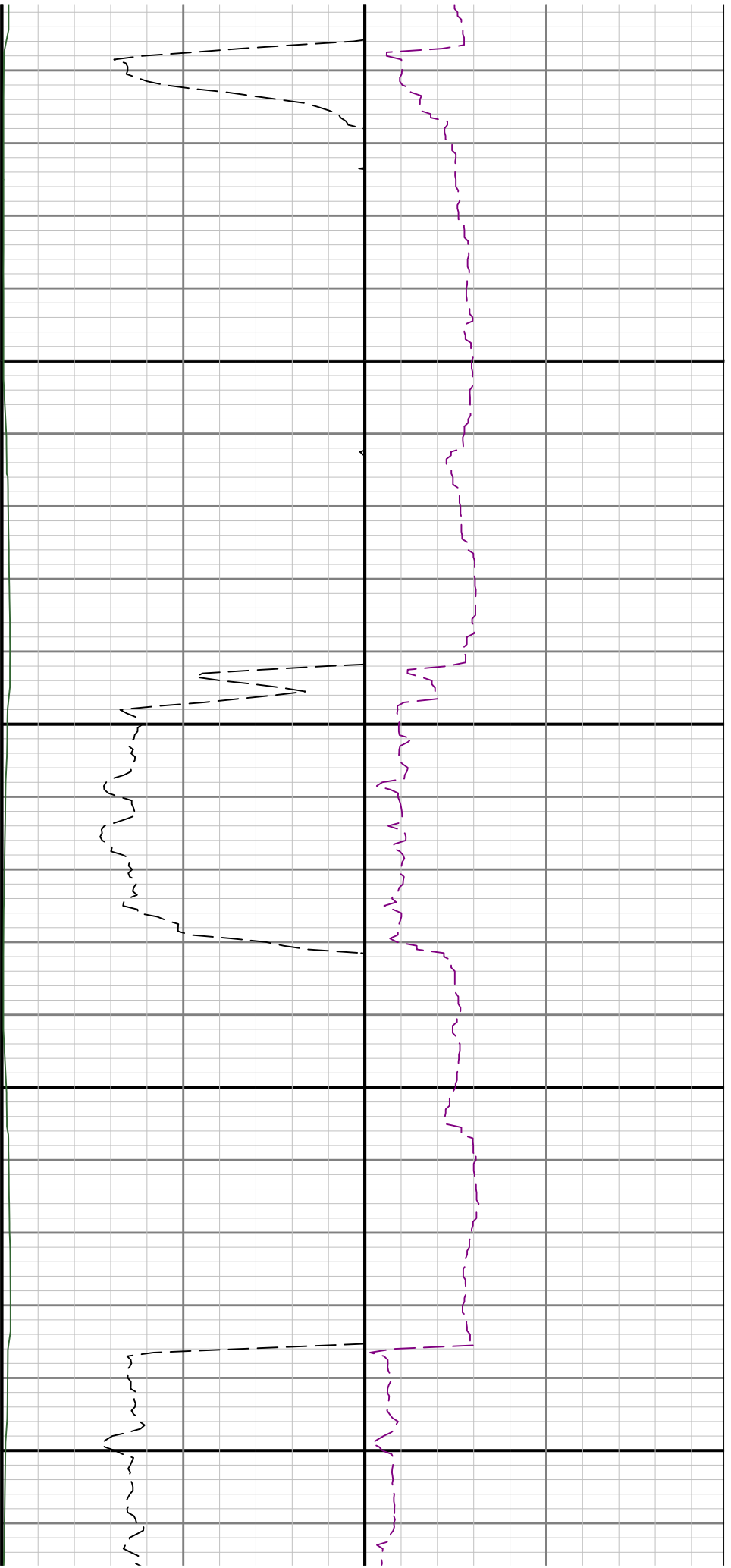


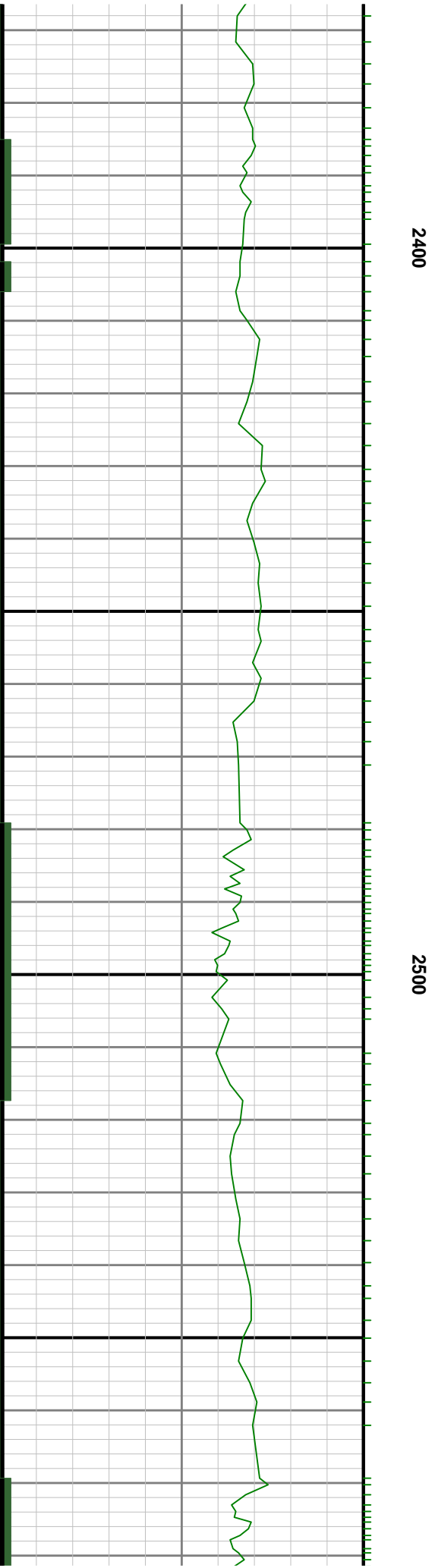
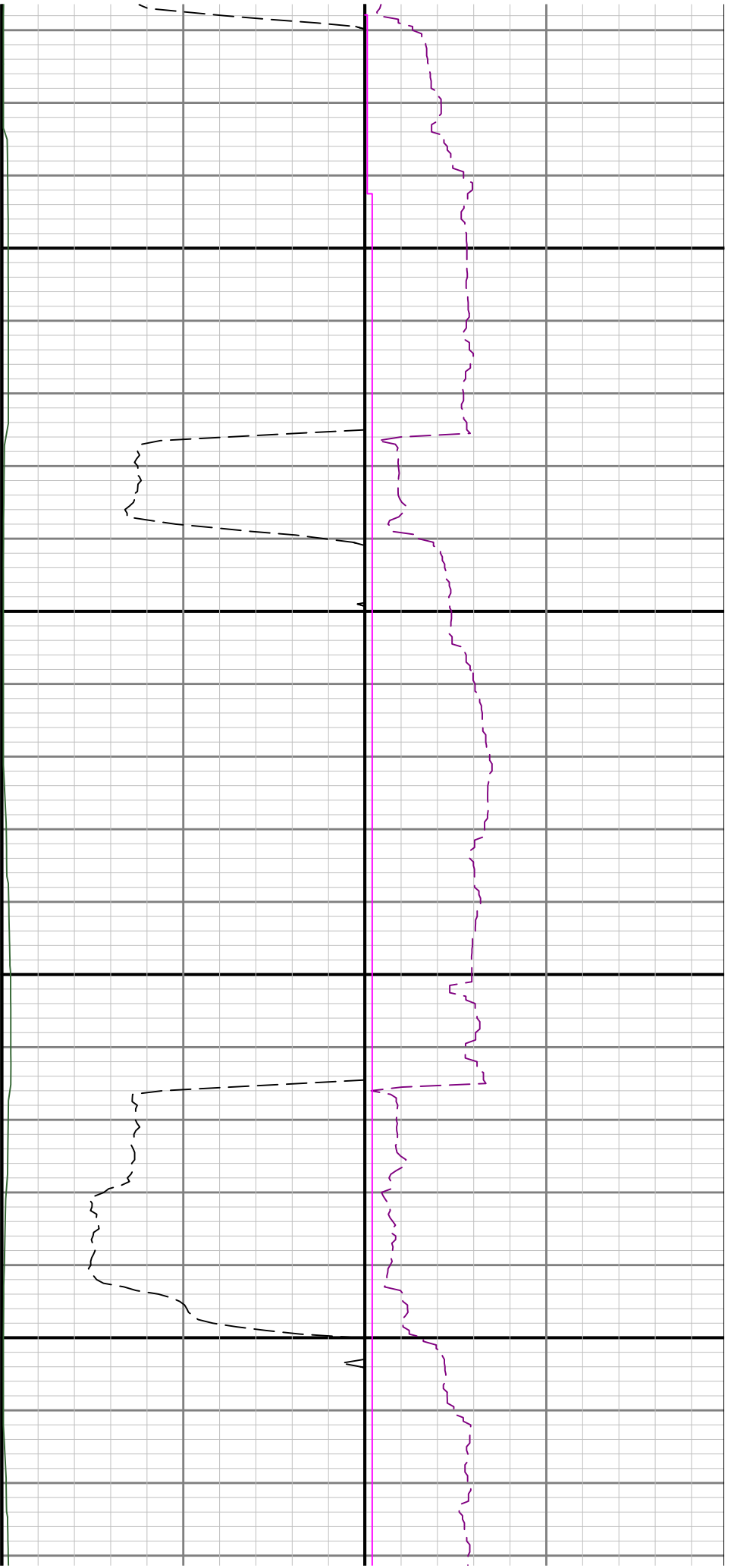
1800

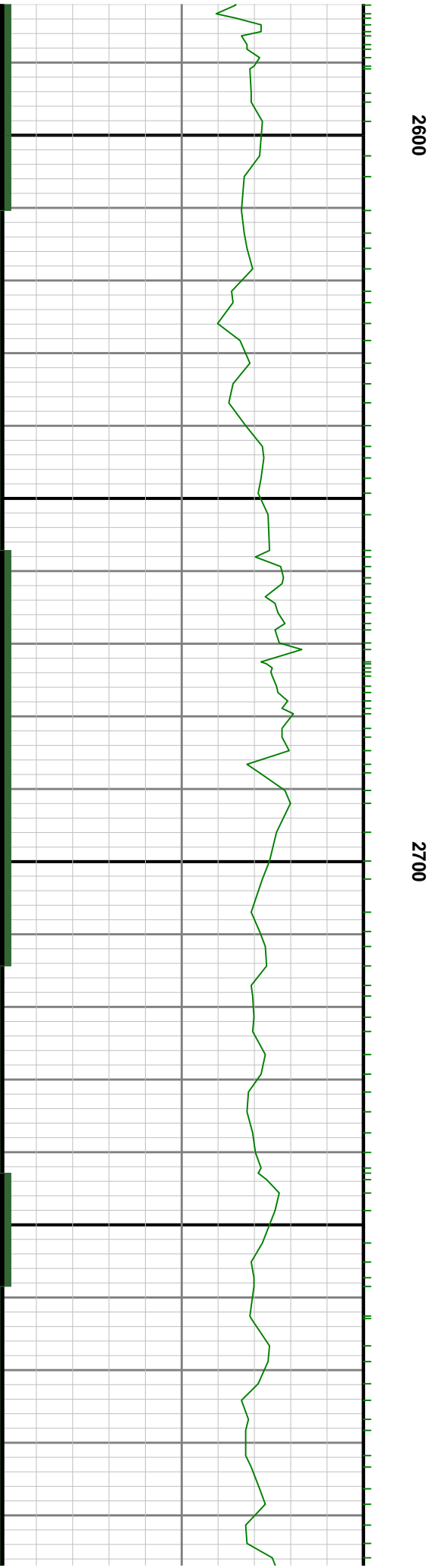
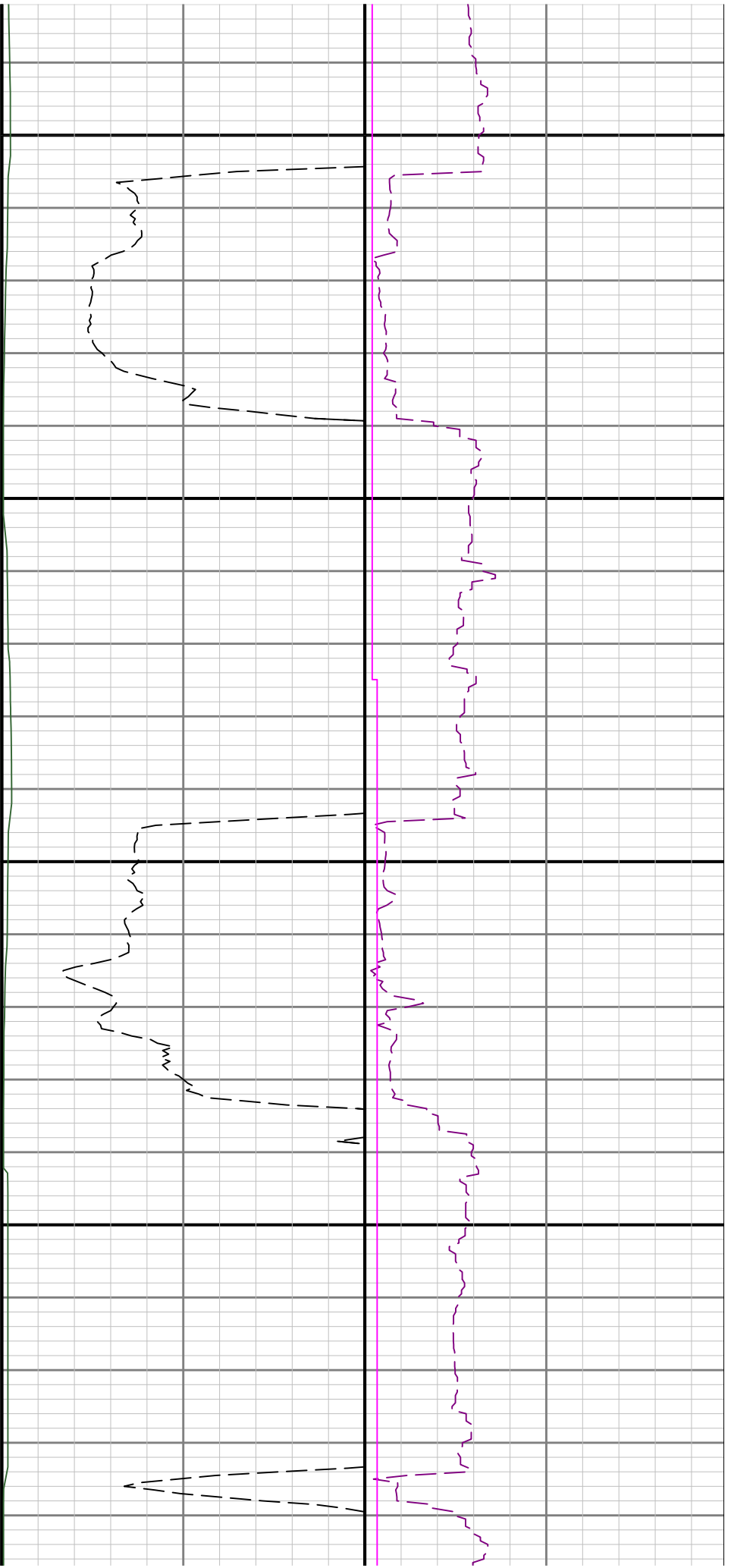
1900

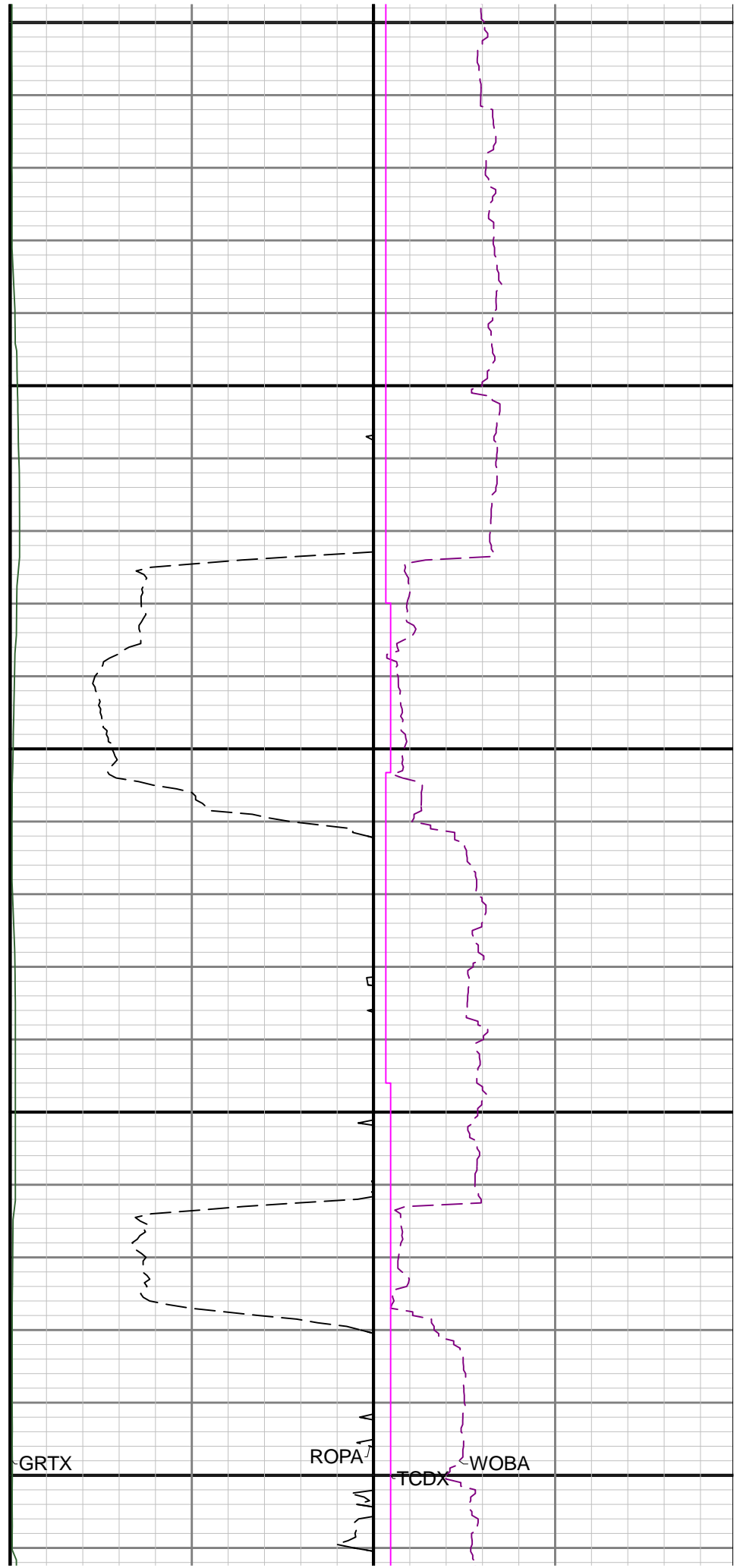
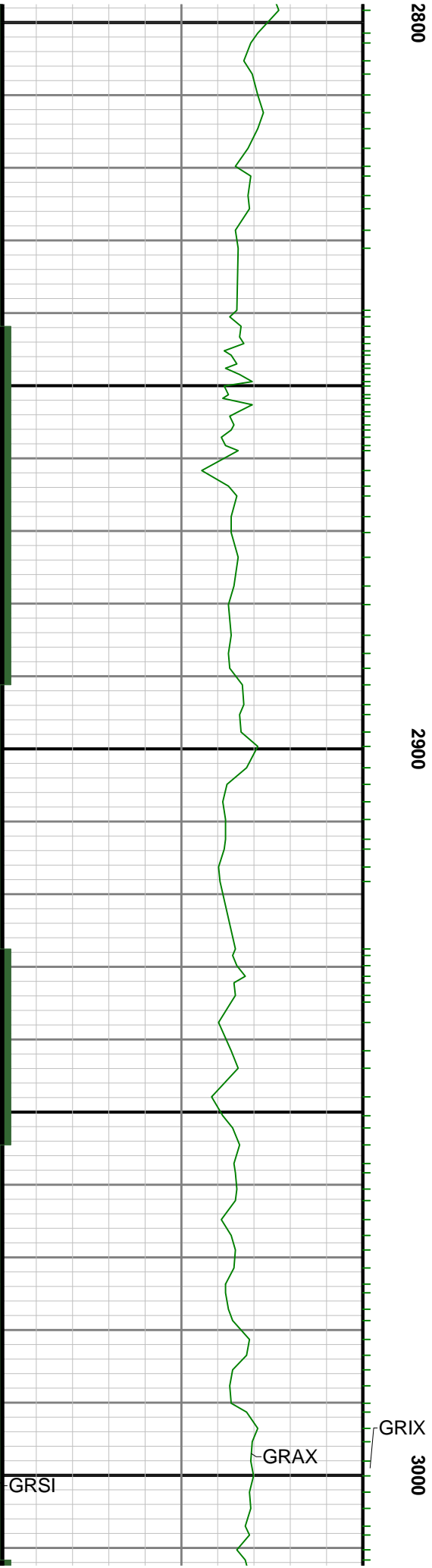


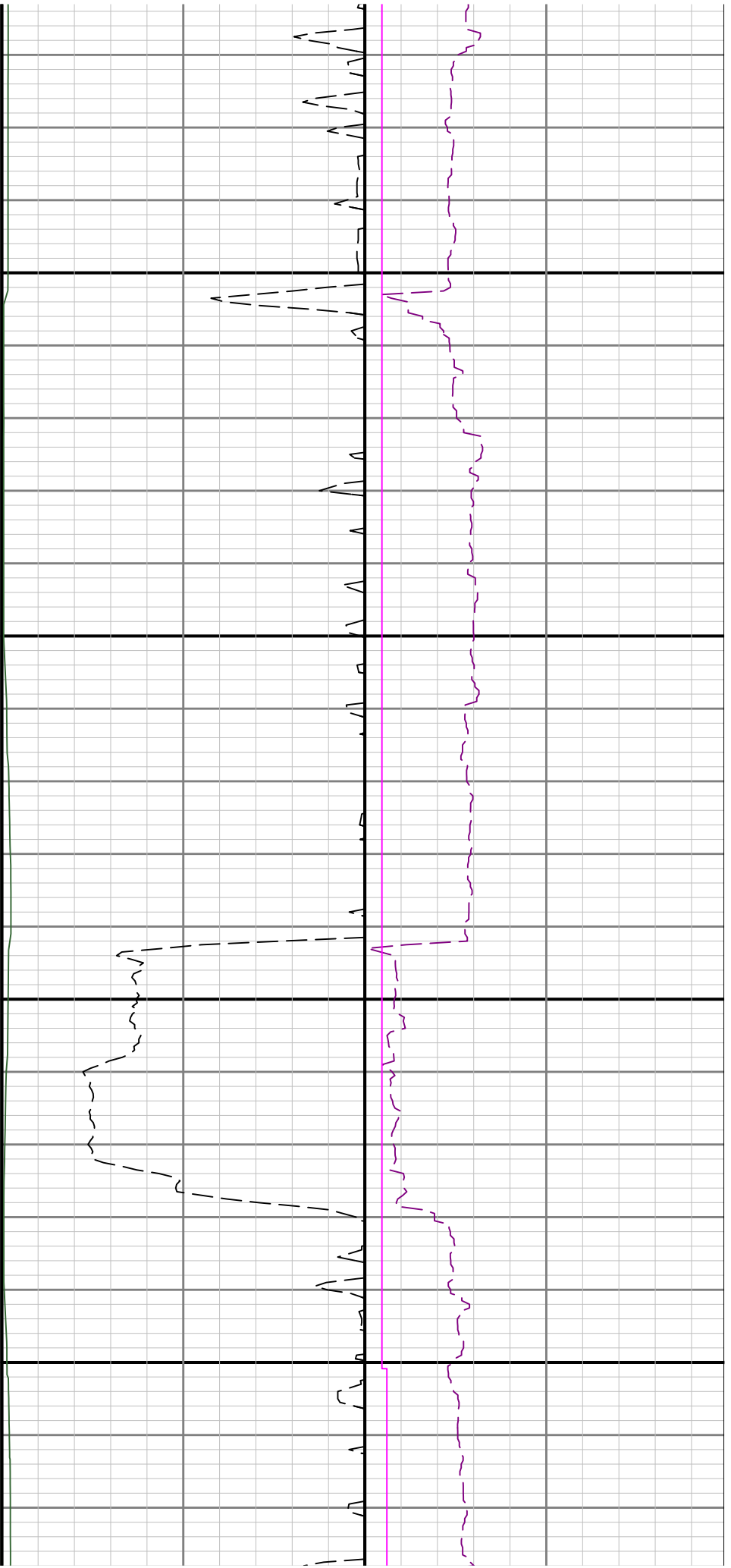






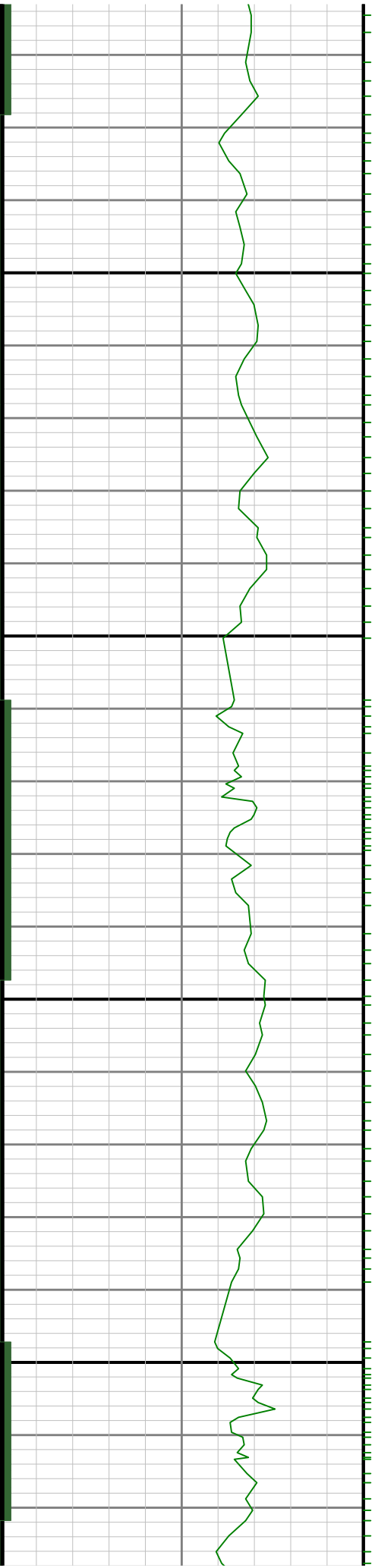


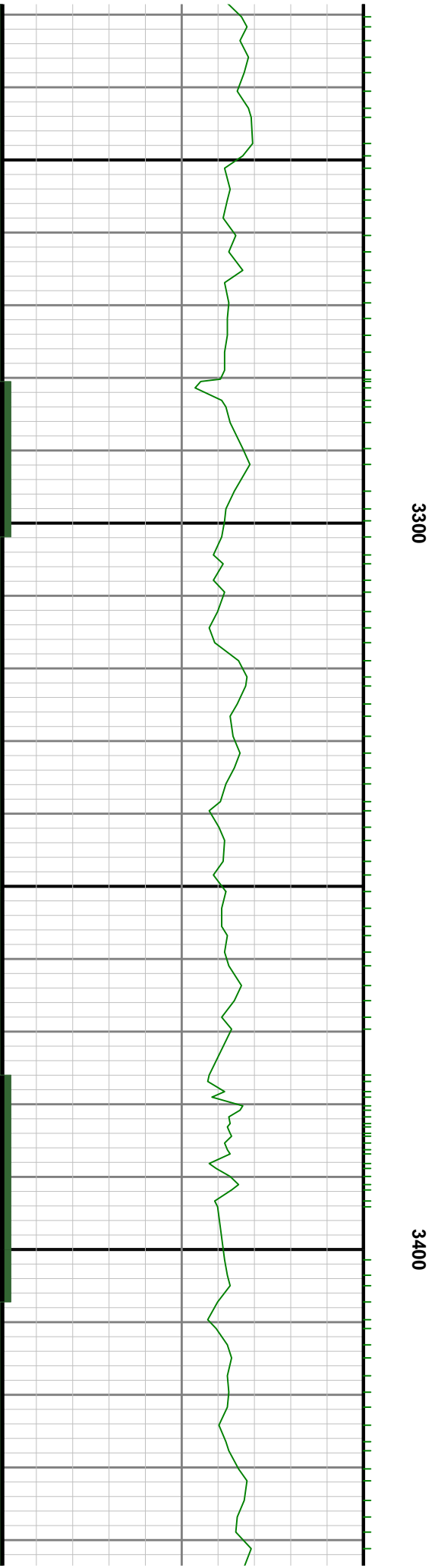
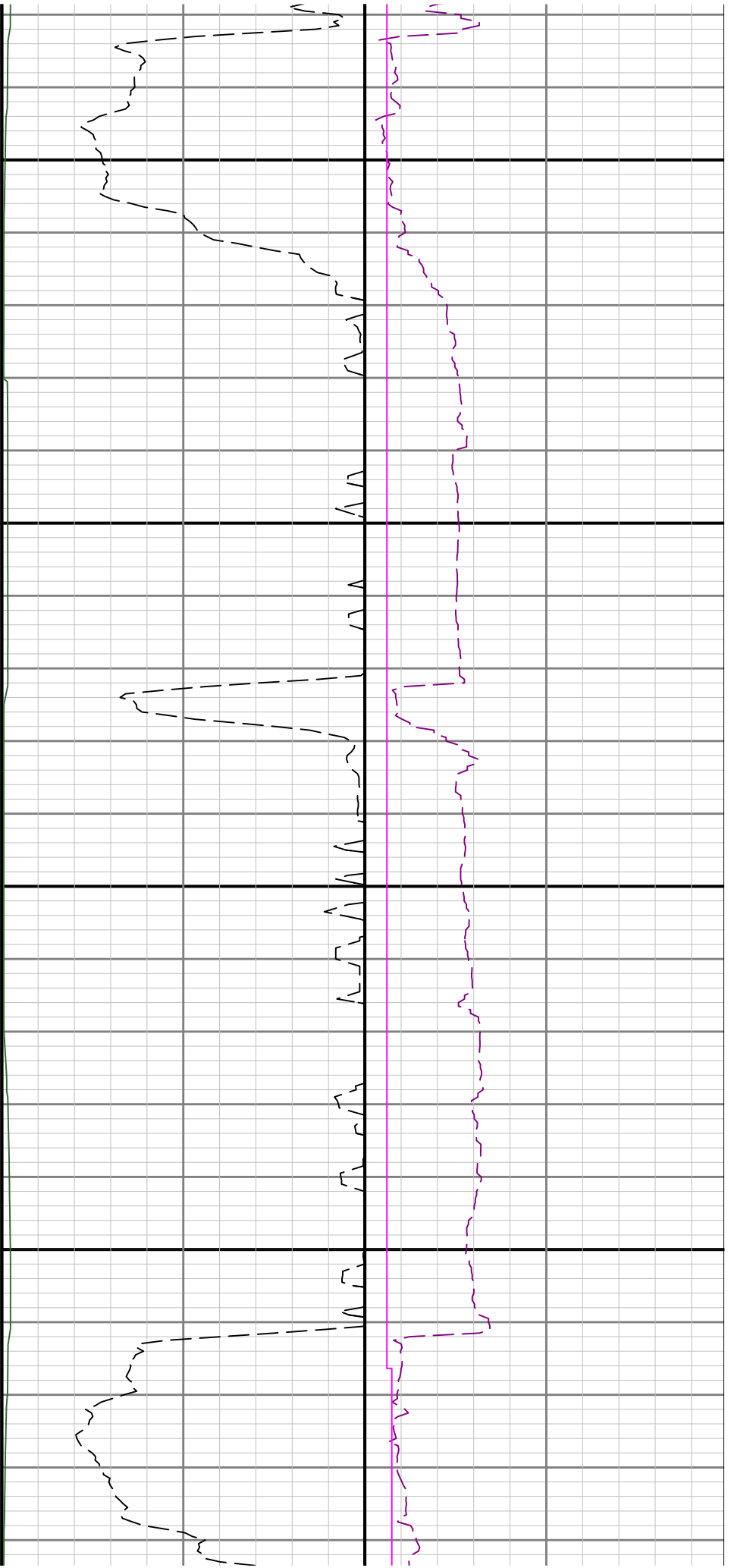


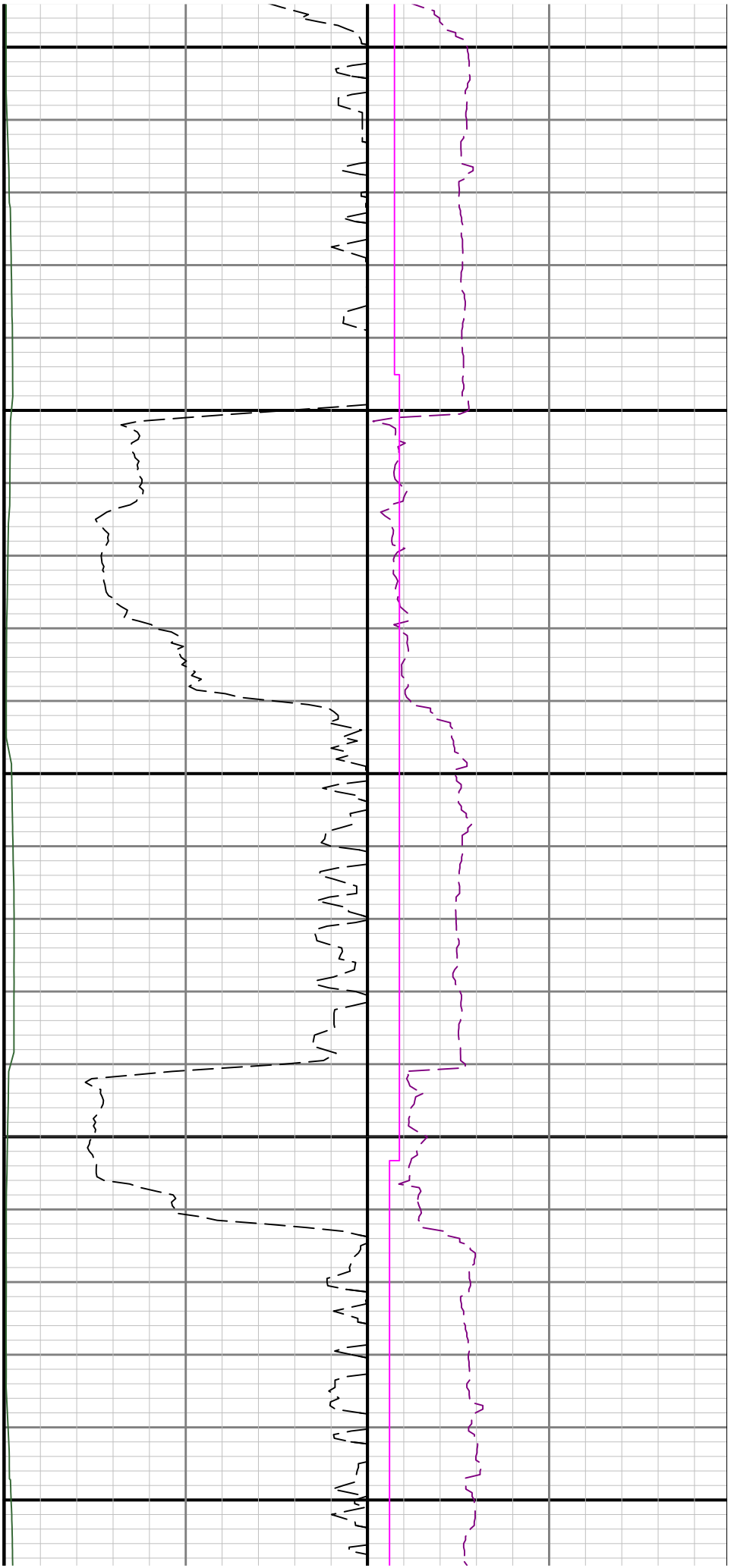


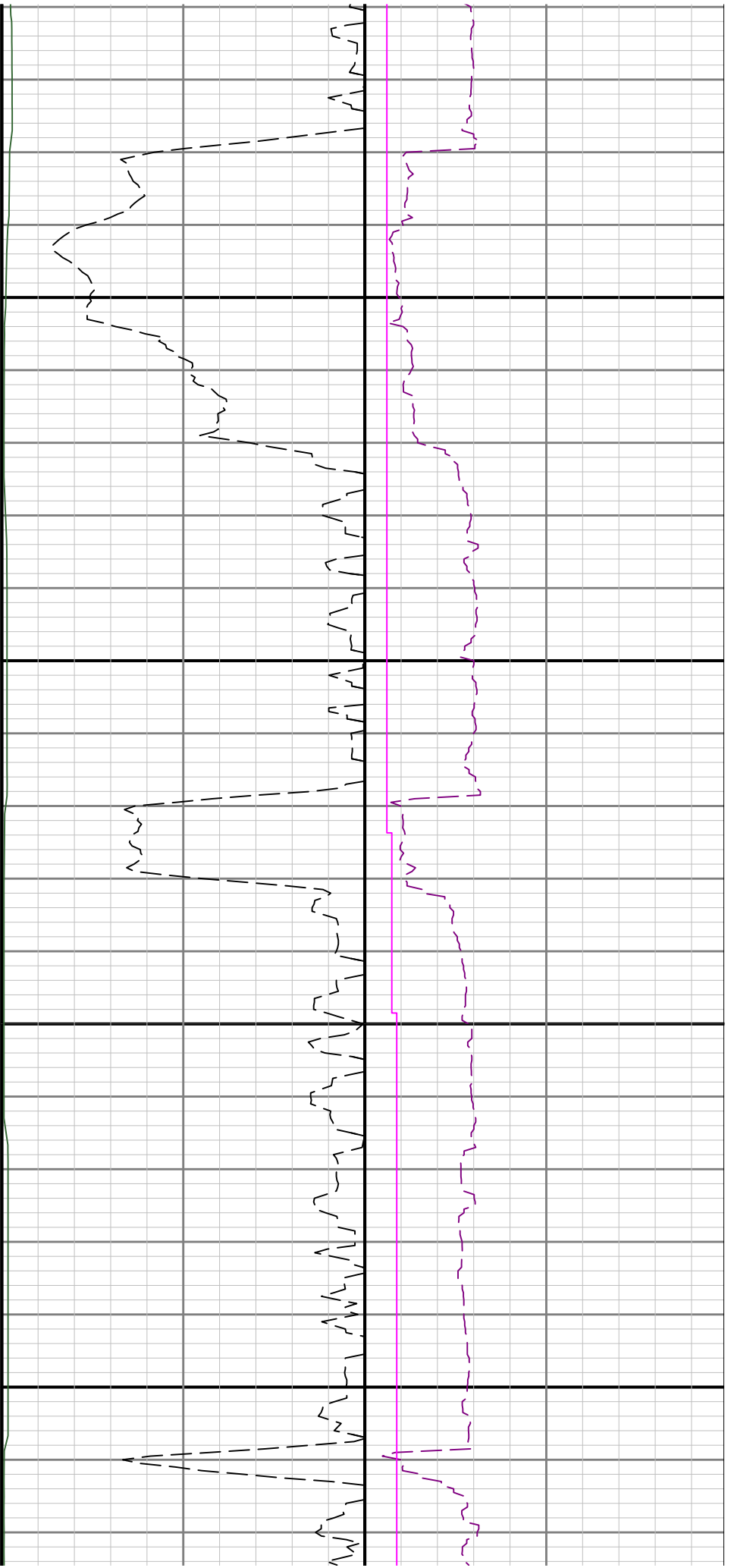
3100

3200



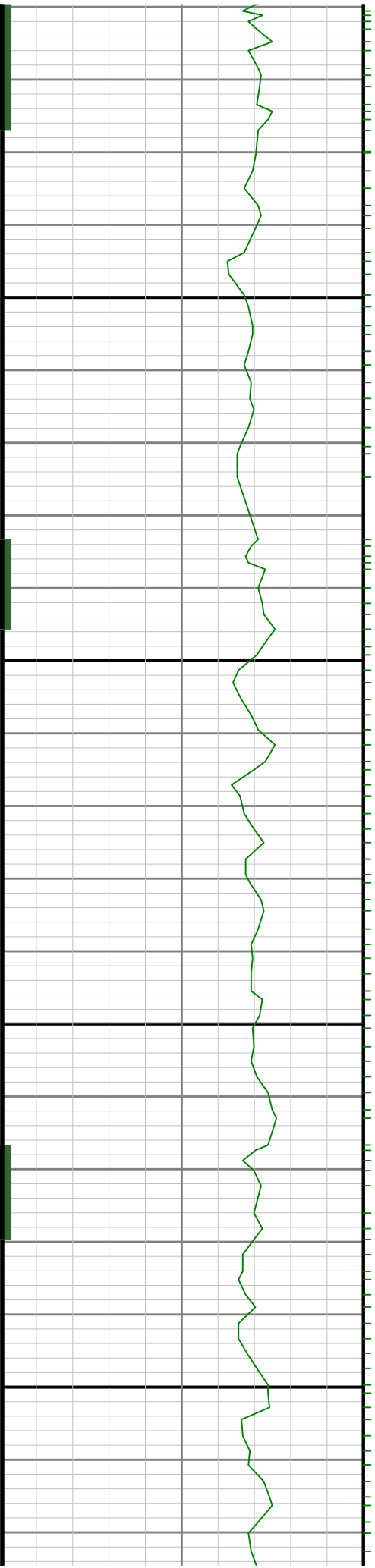


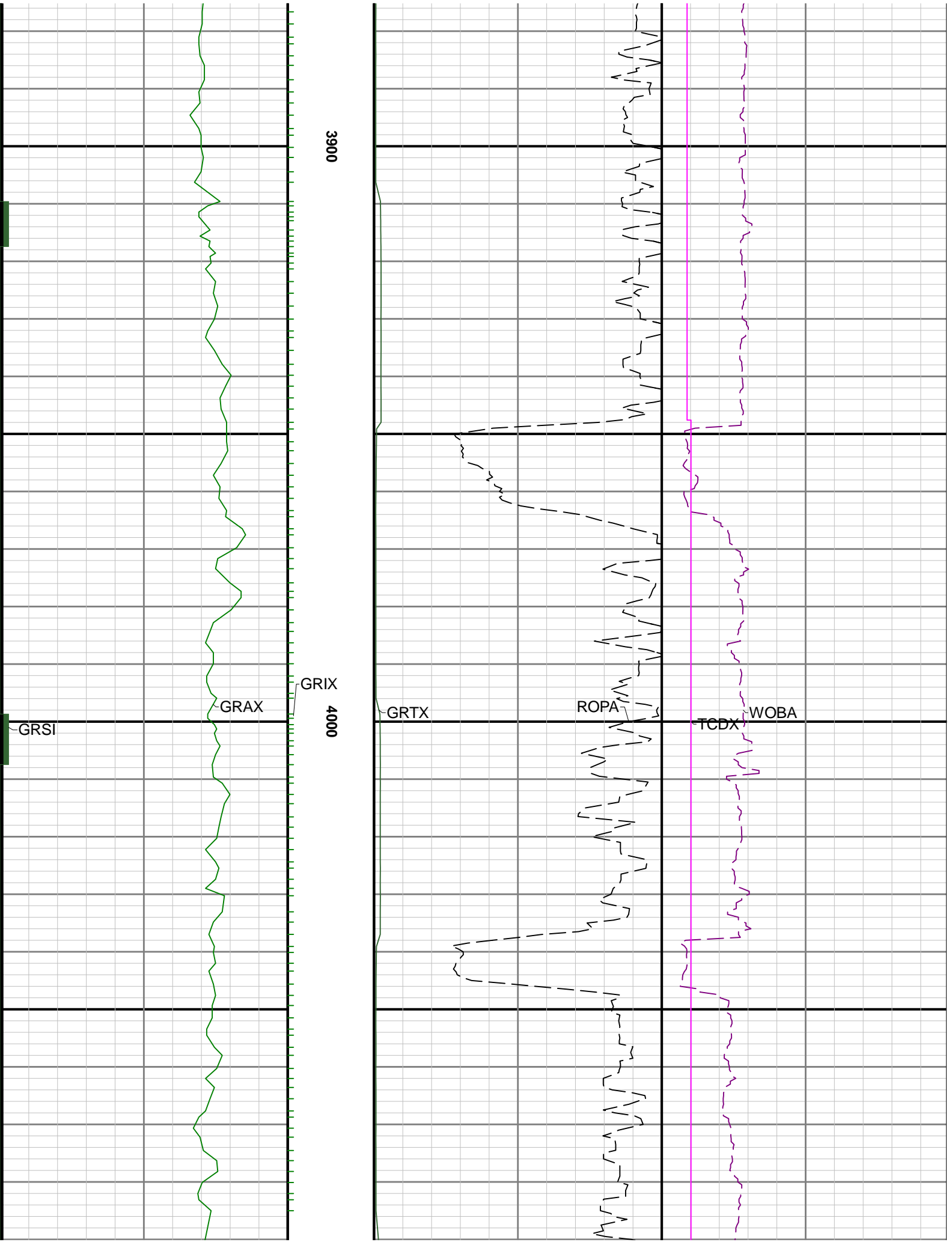


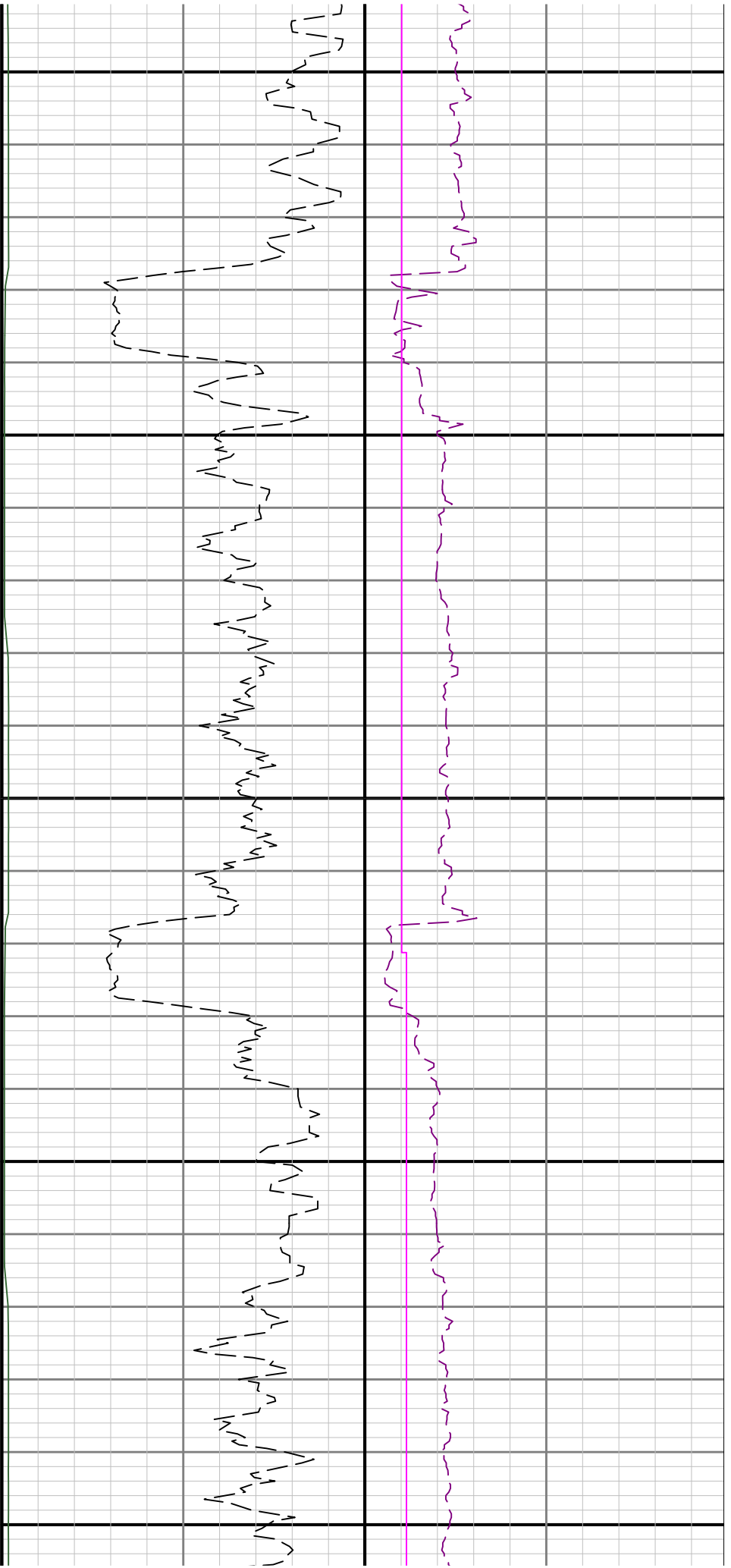


3700

3800



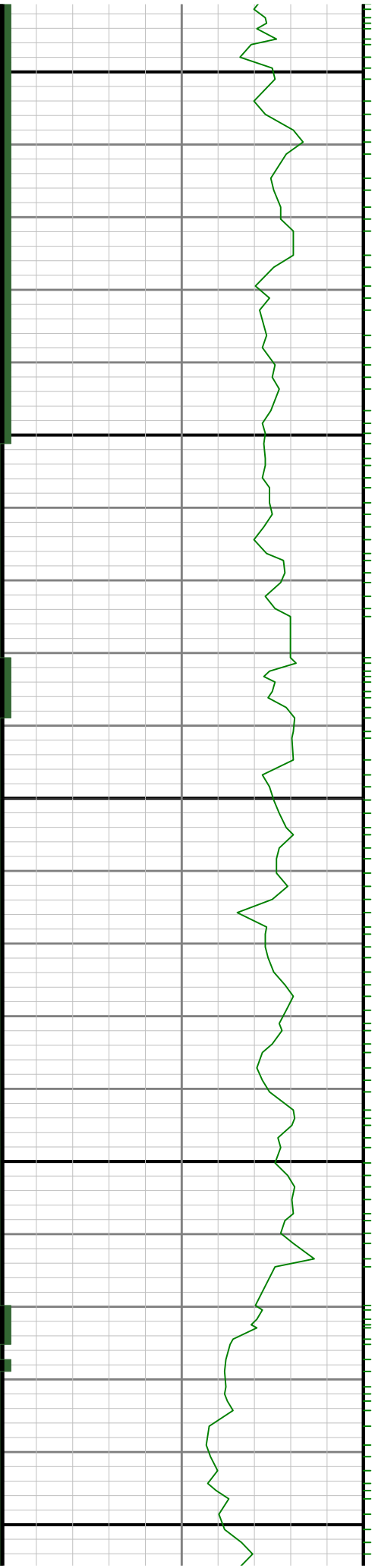


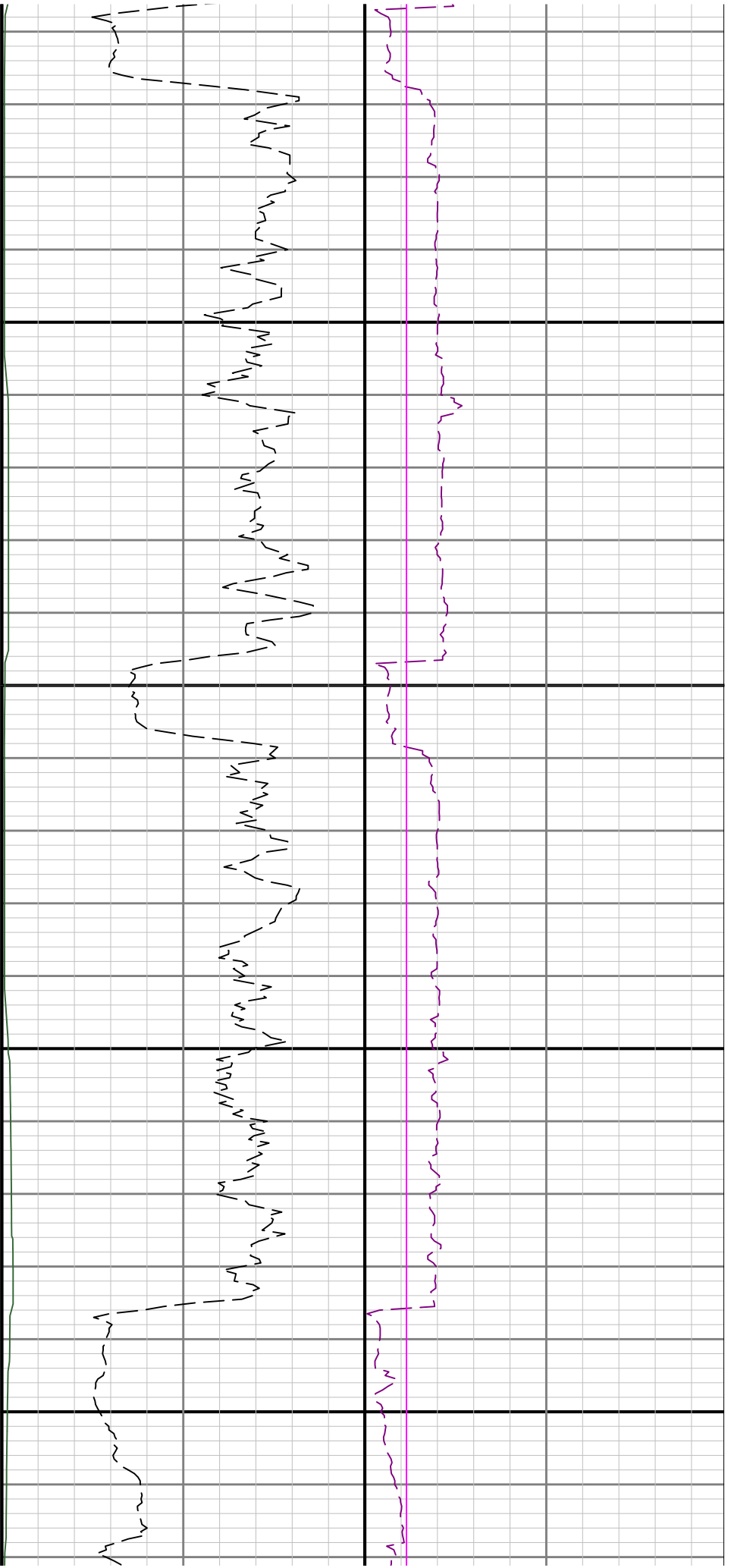


4100

4200

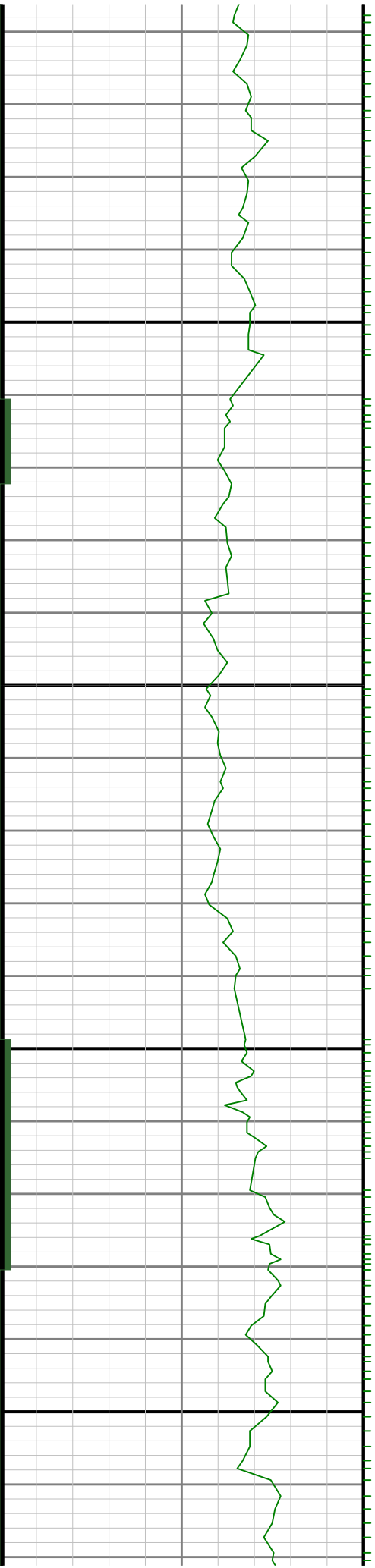
4300

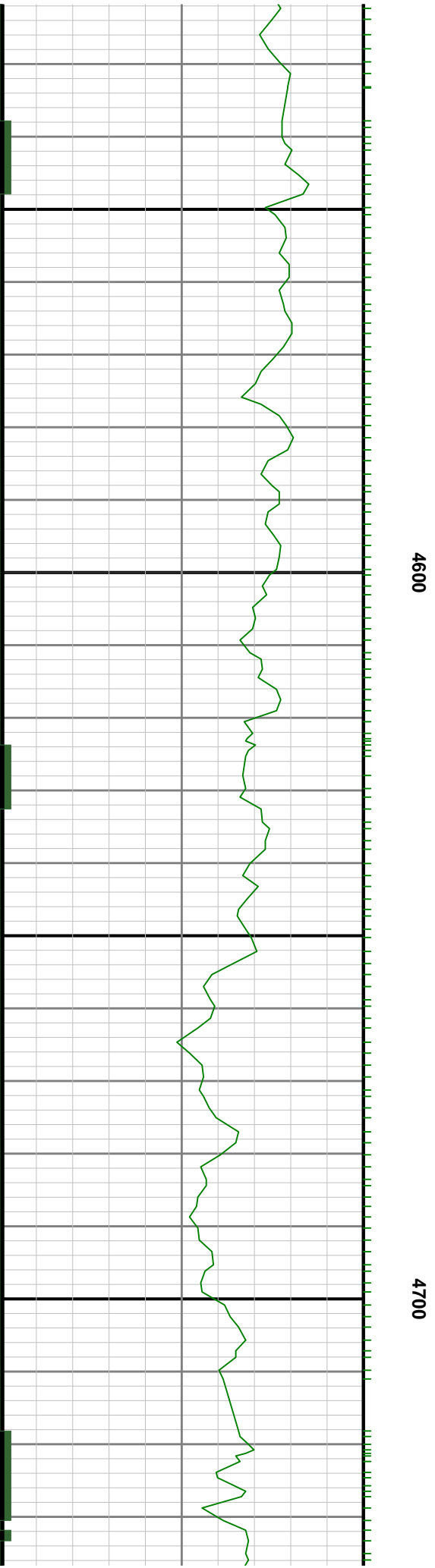
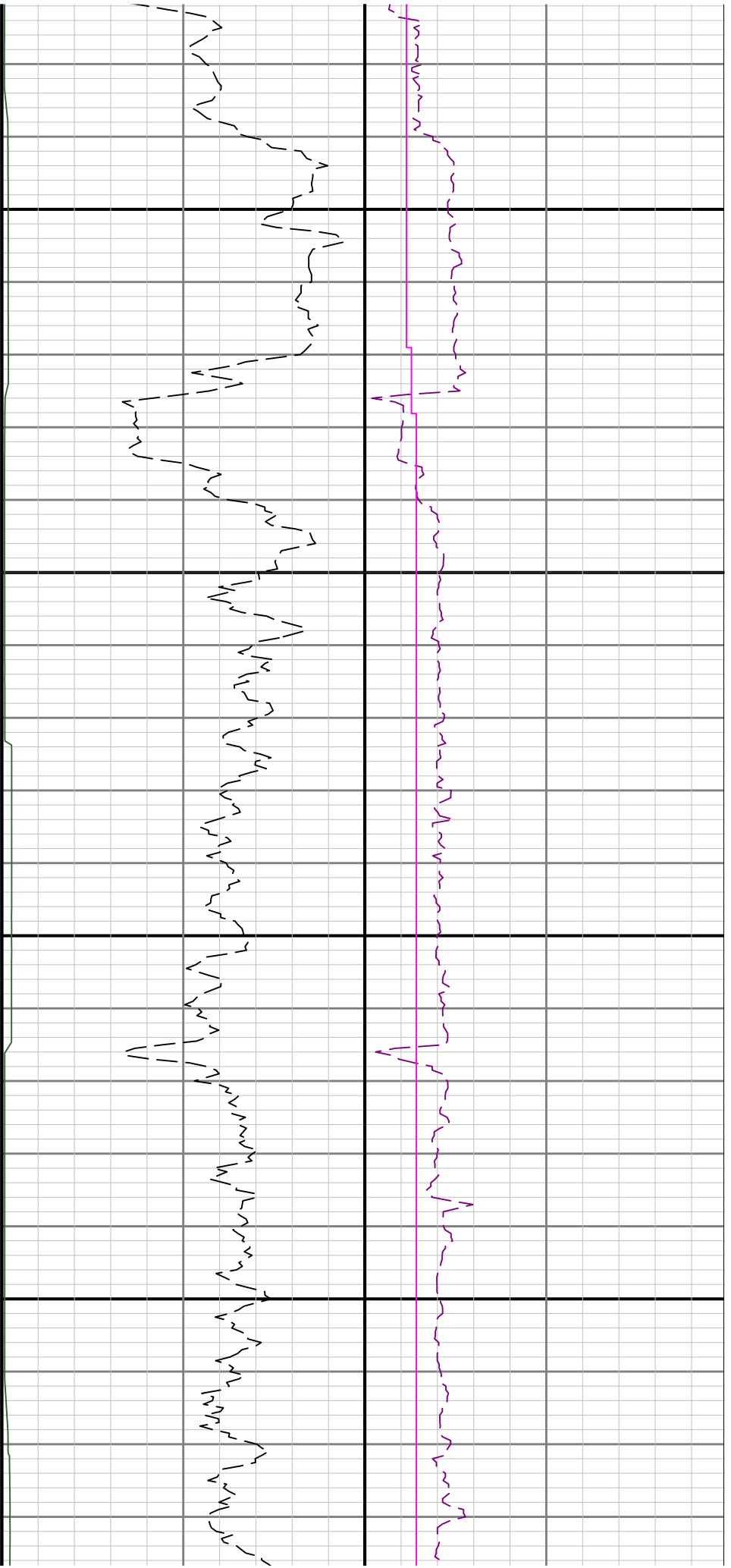


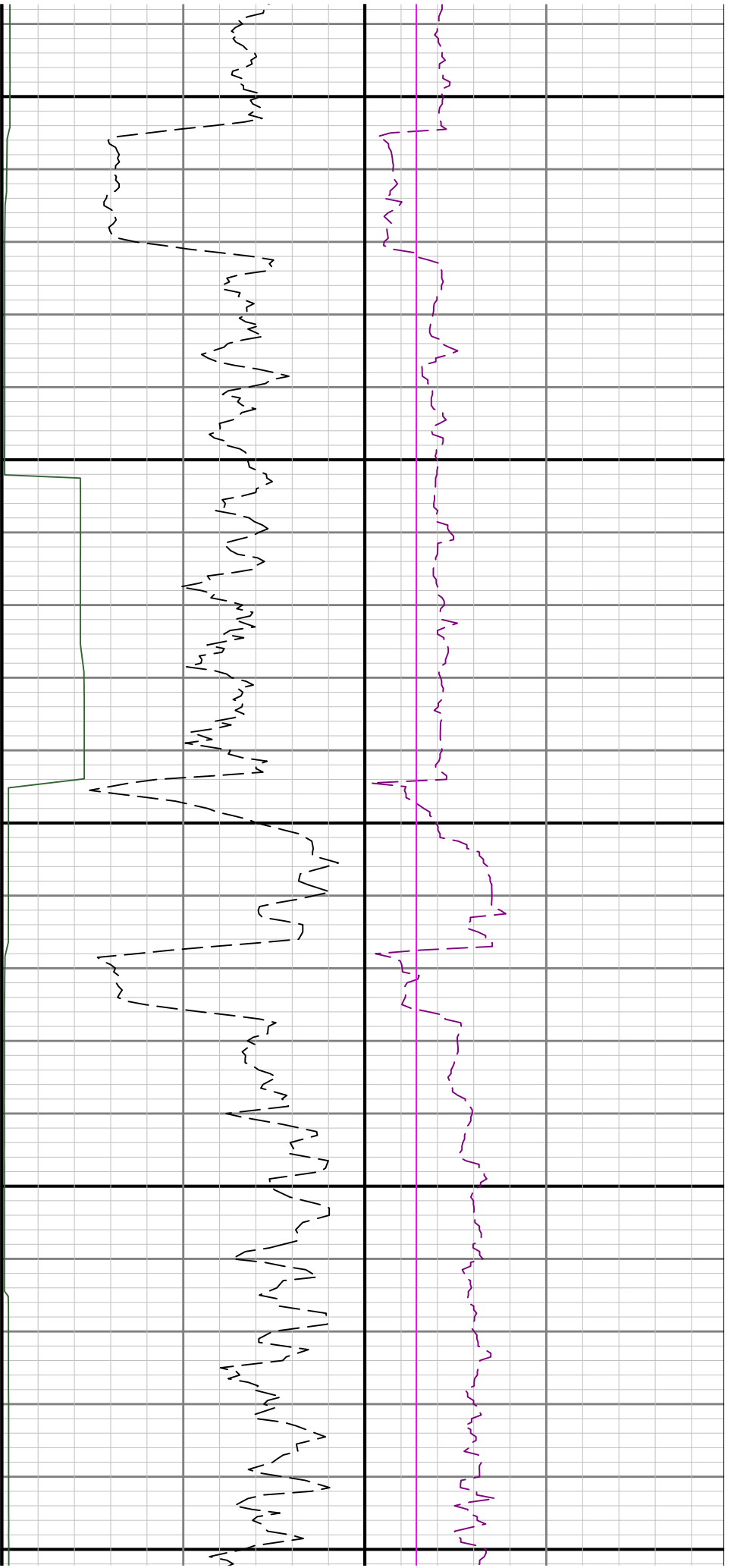


4400

4500



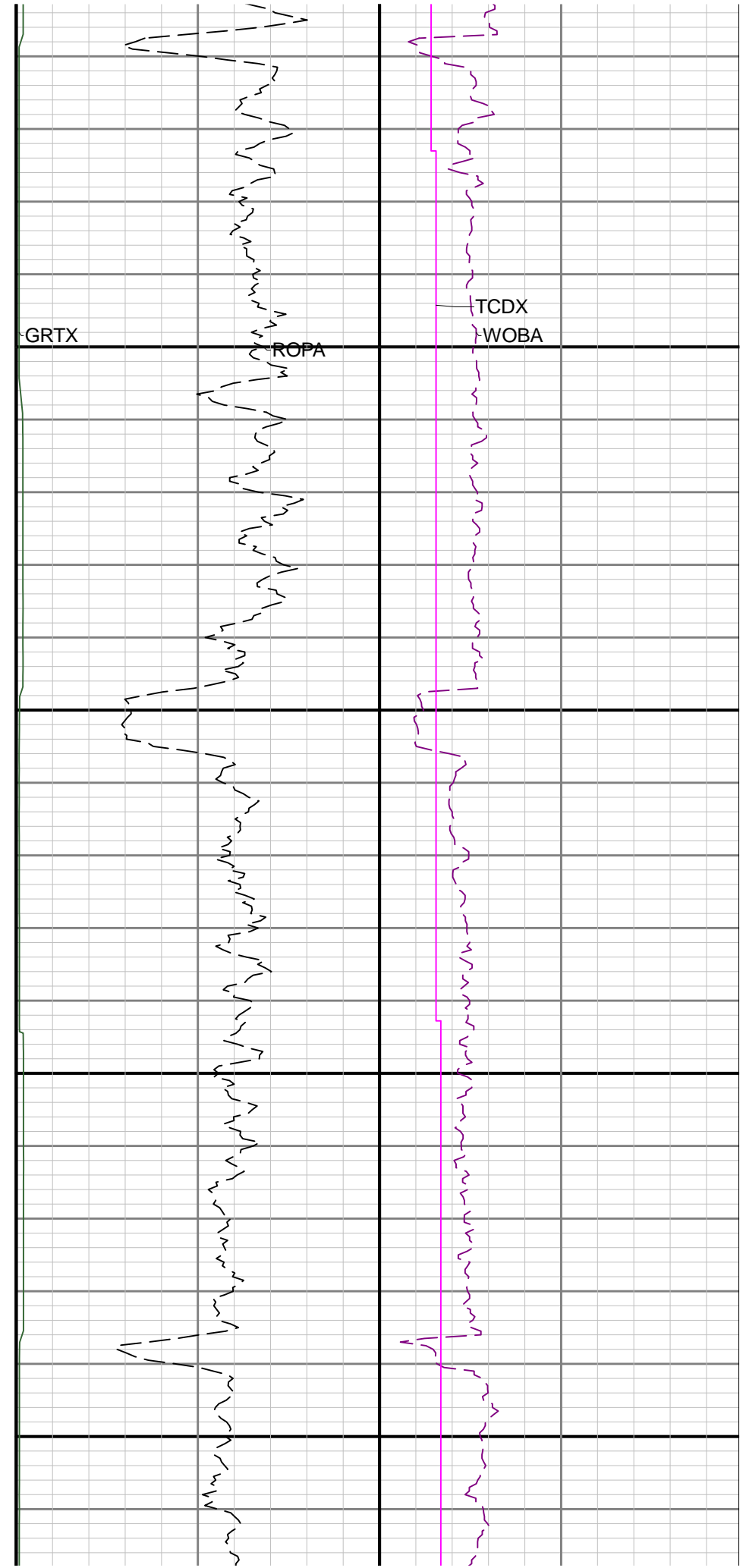
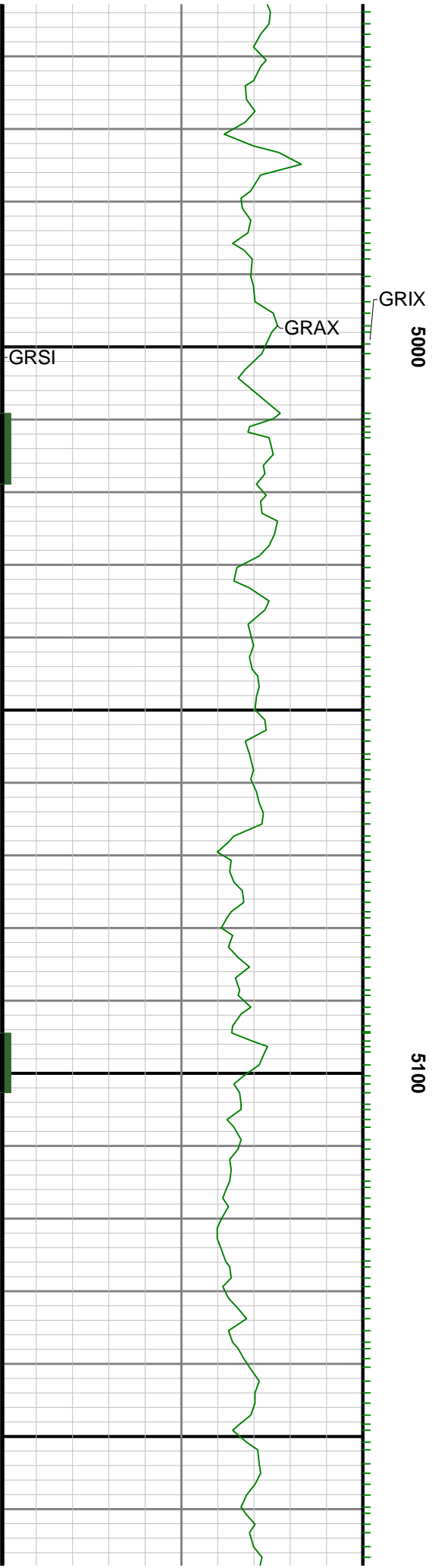


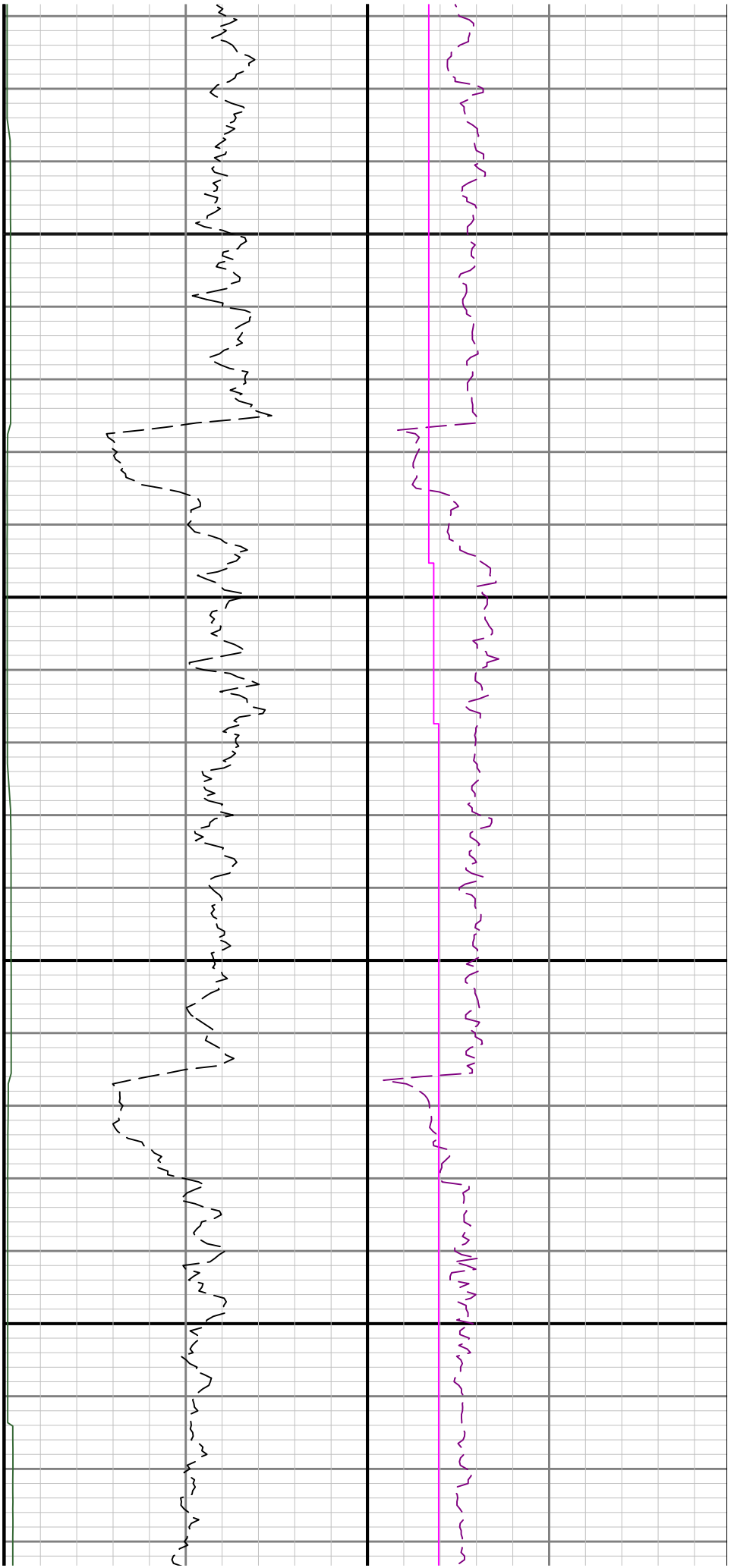


4800

4900

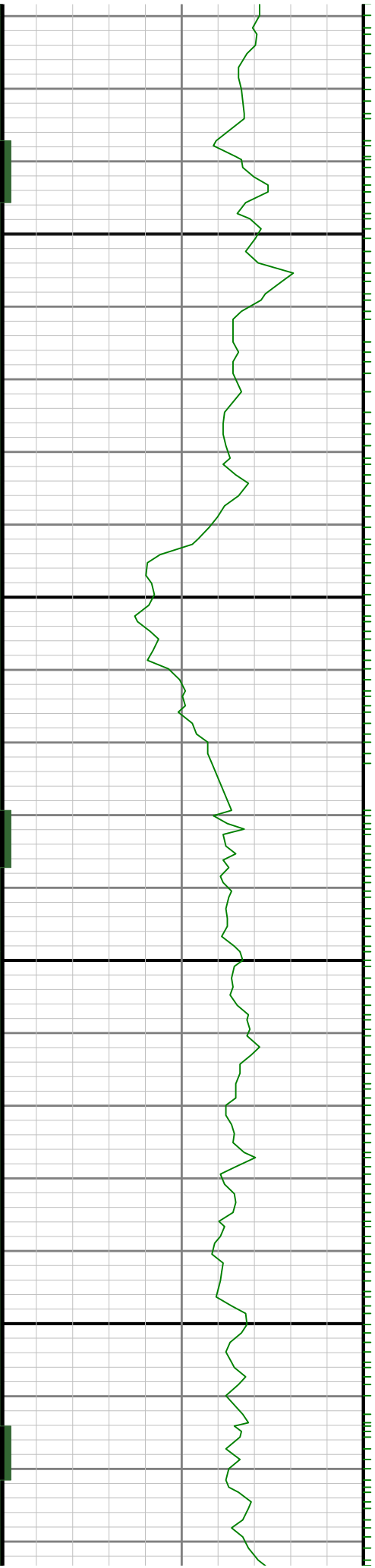


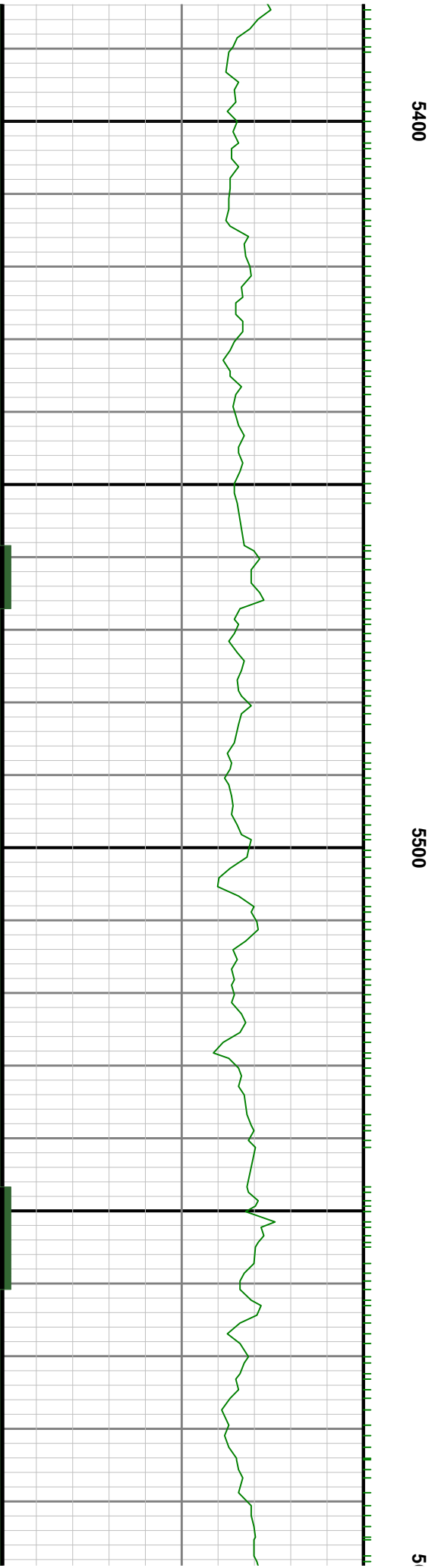


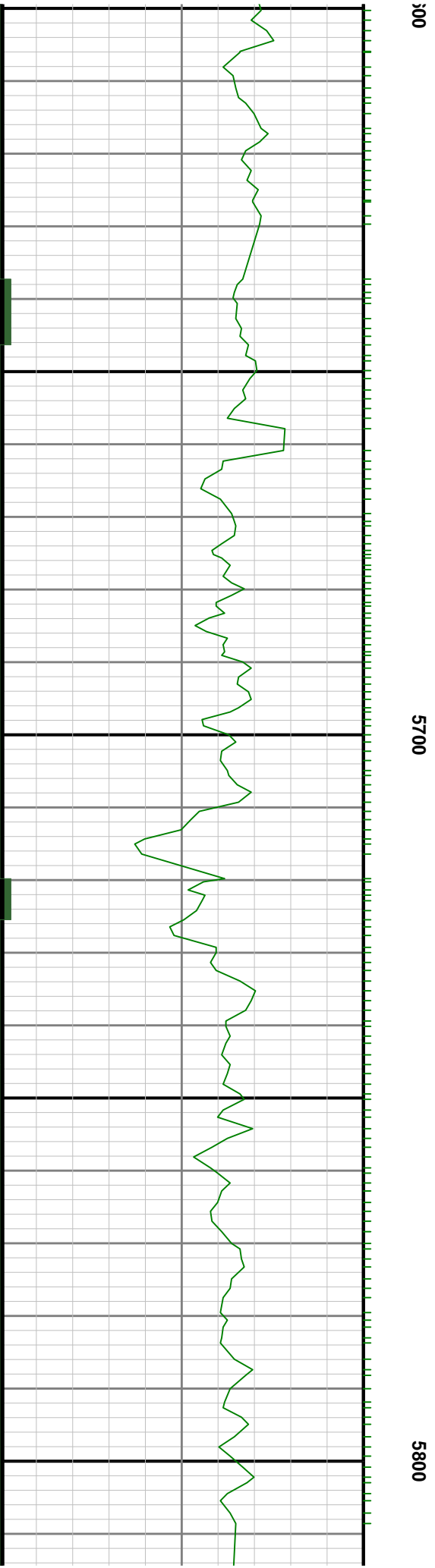
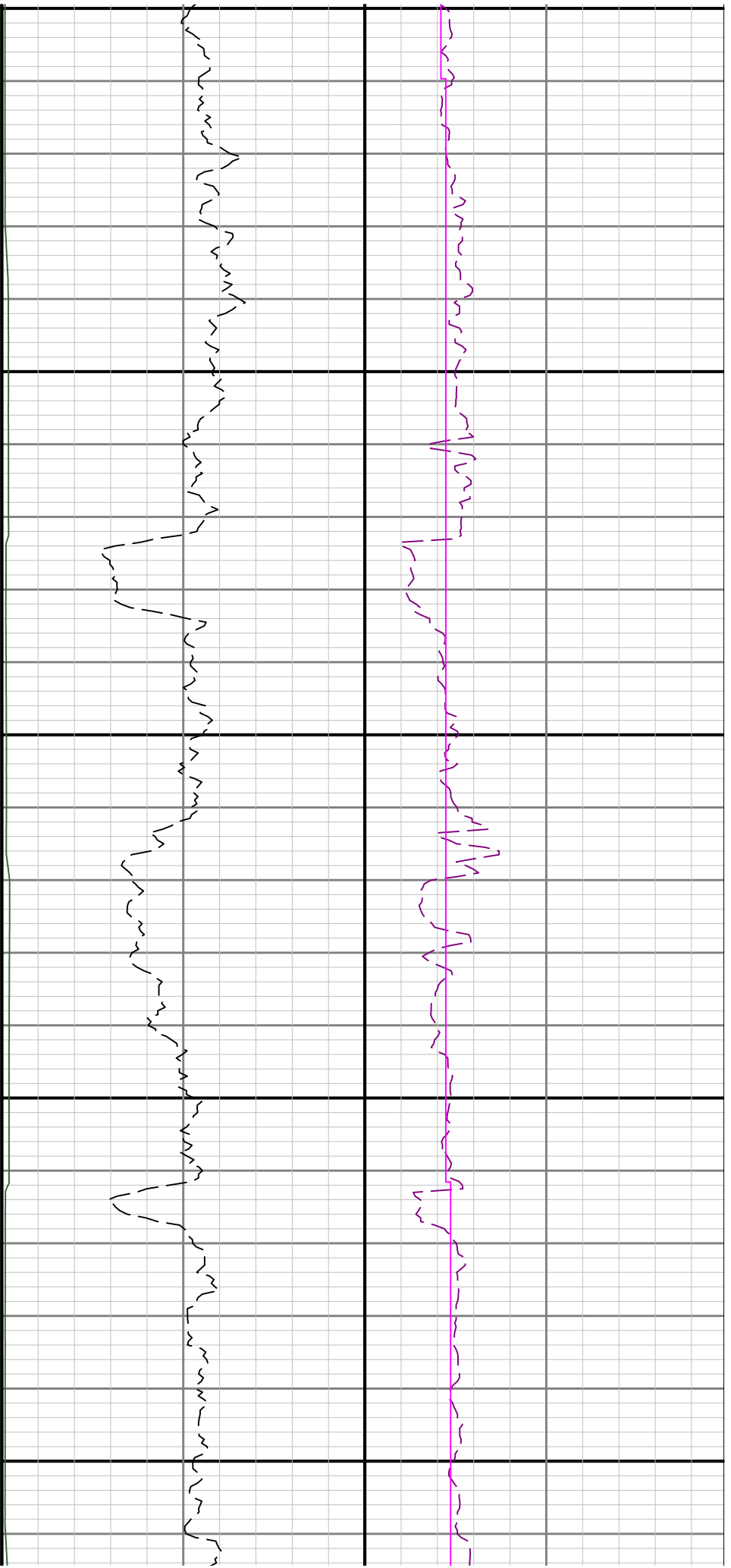


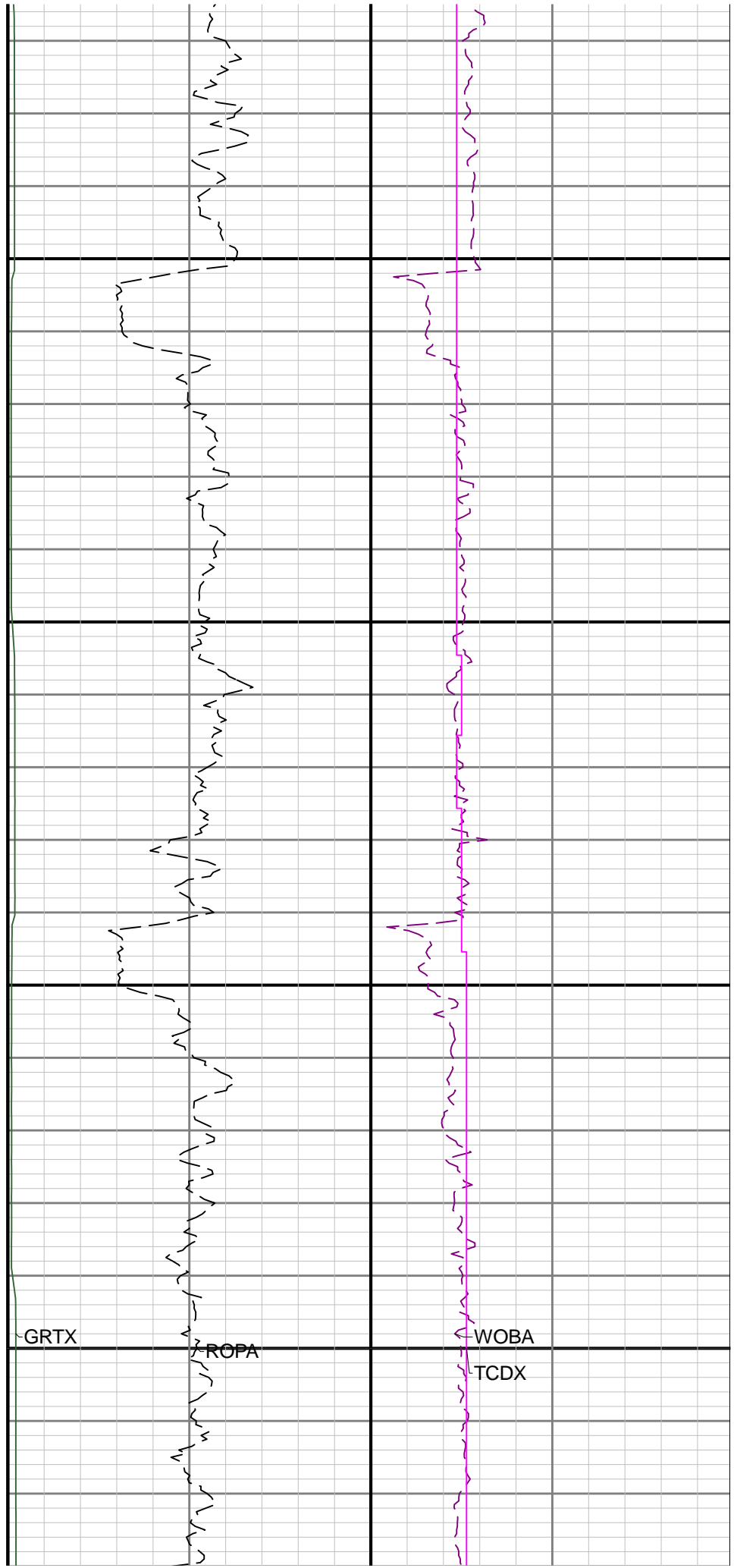
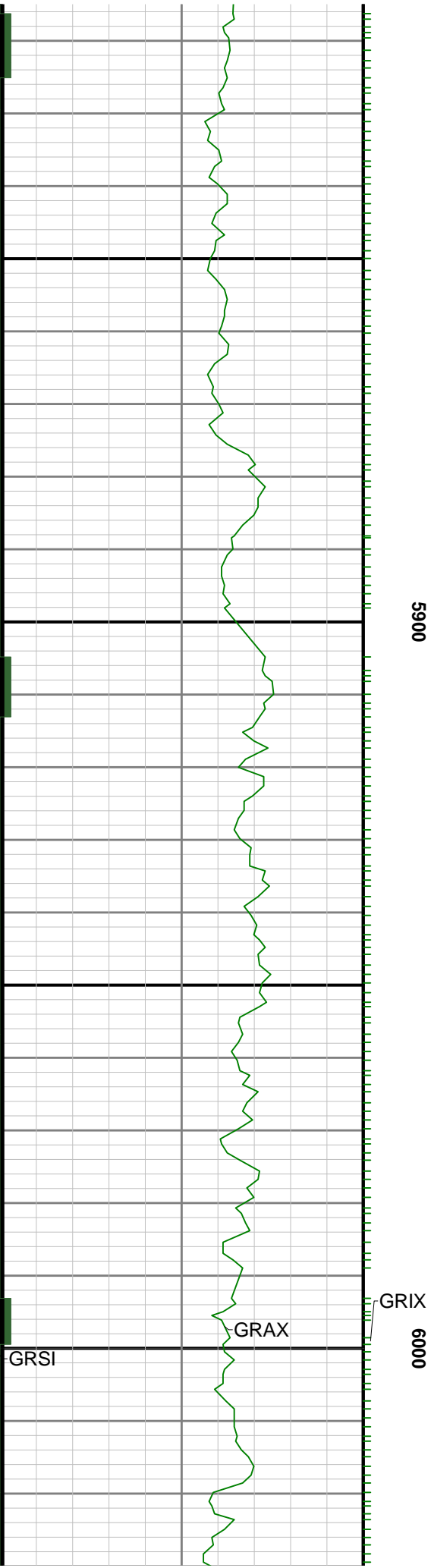
5200

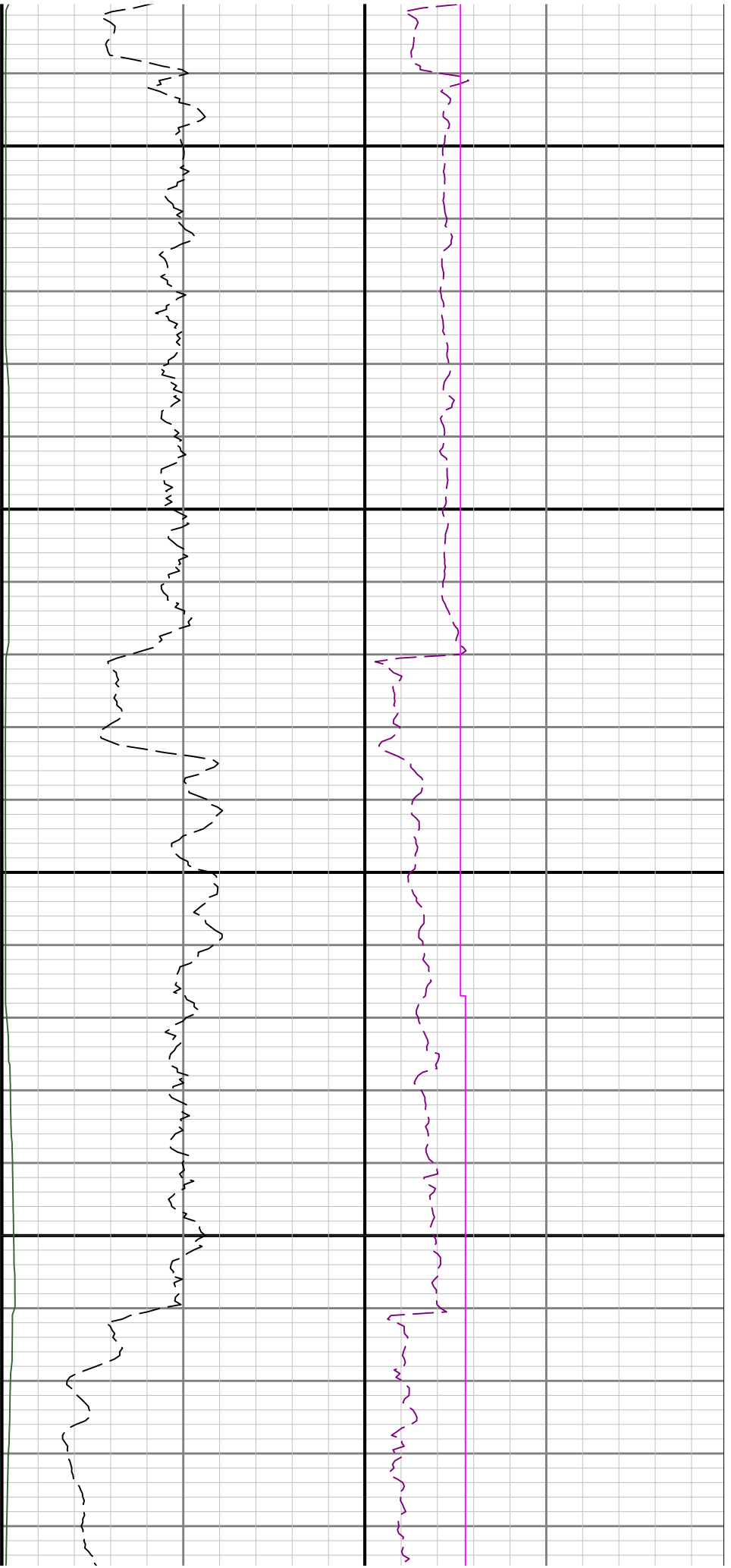
5300





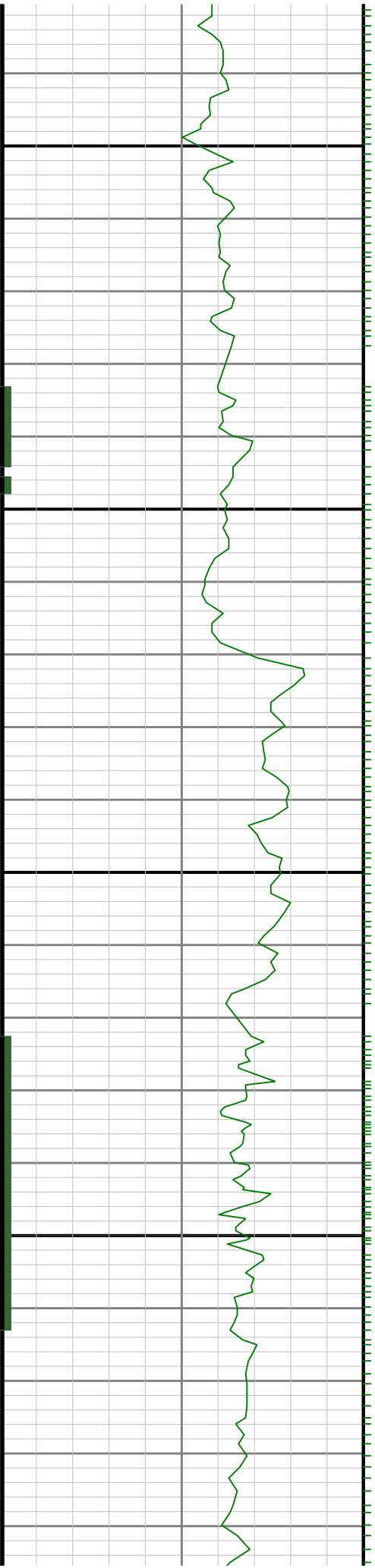


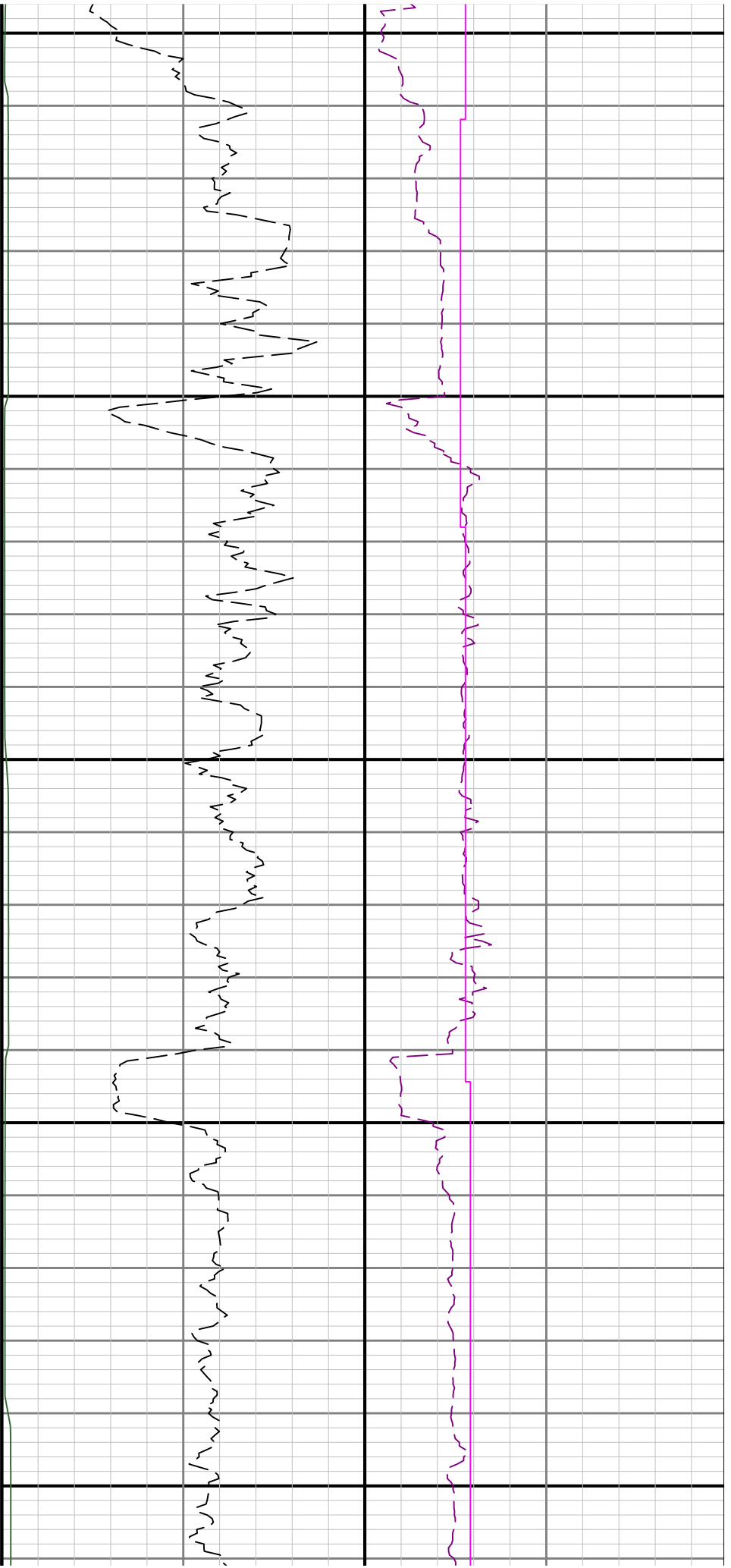




6100

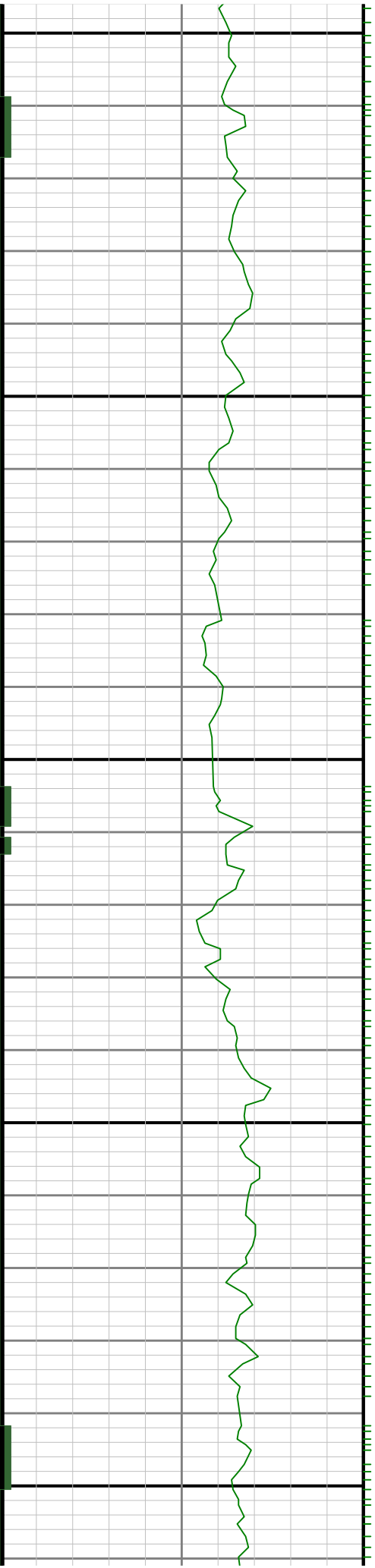
6200

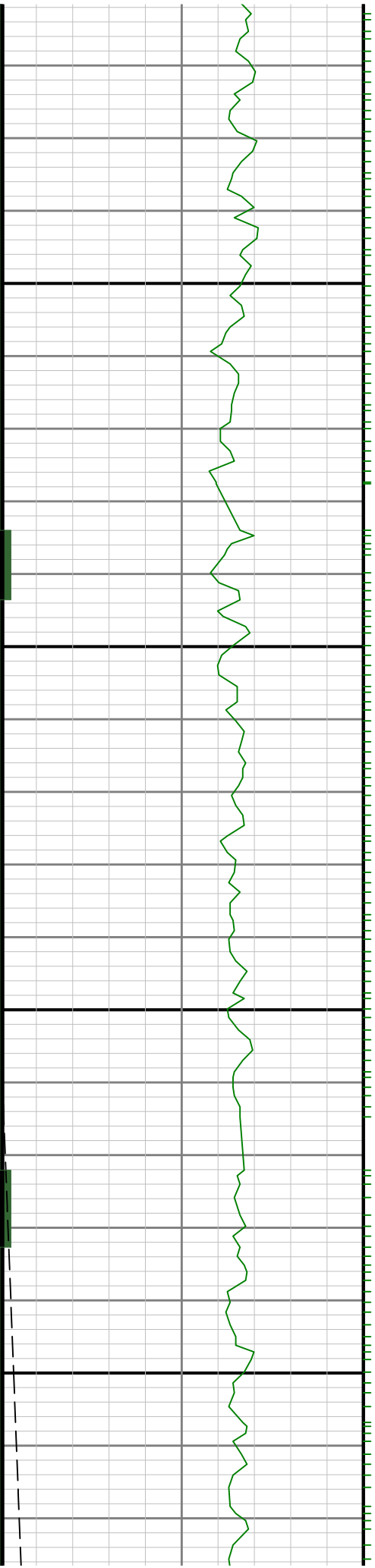




6300

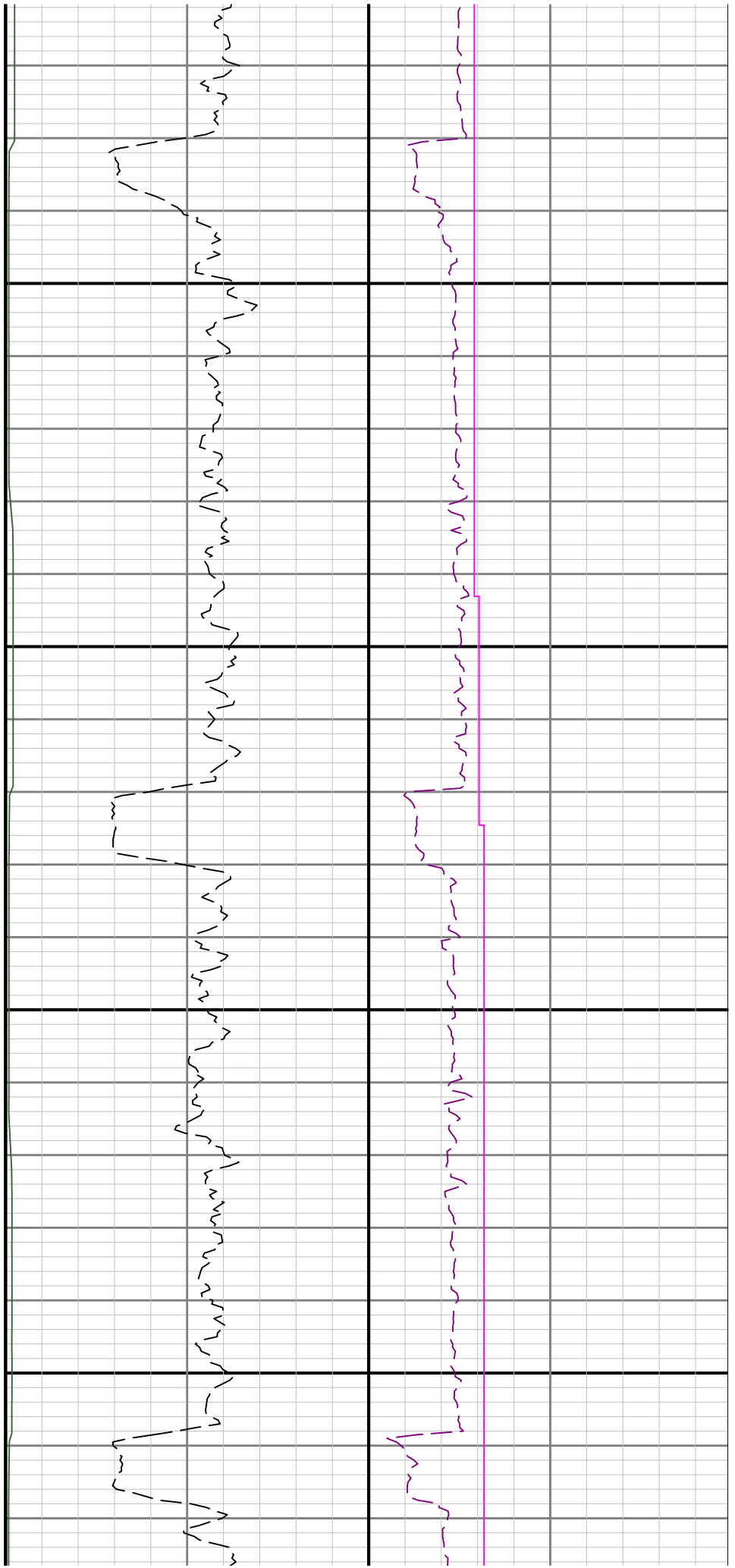
6400

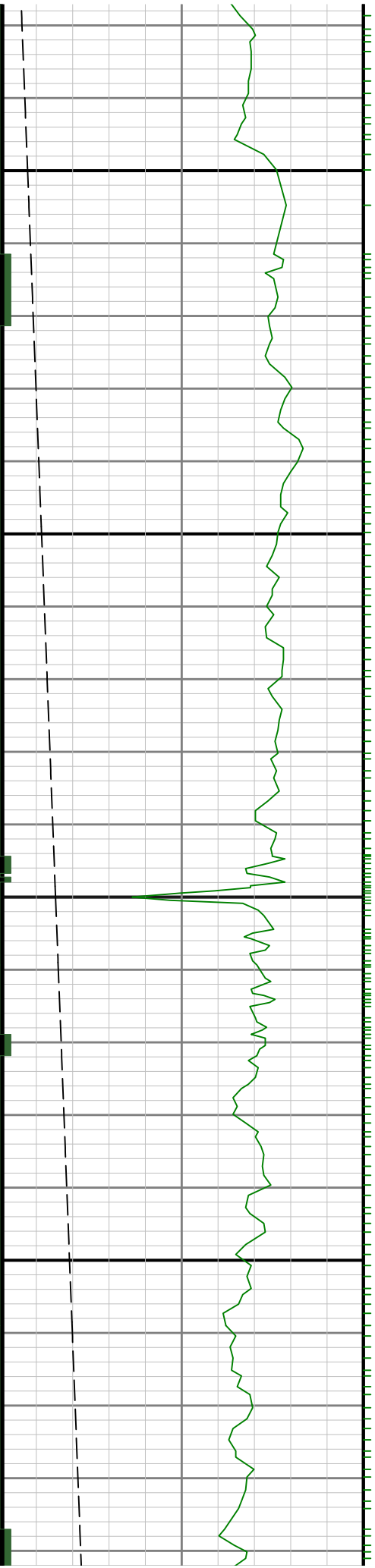




0099

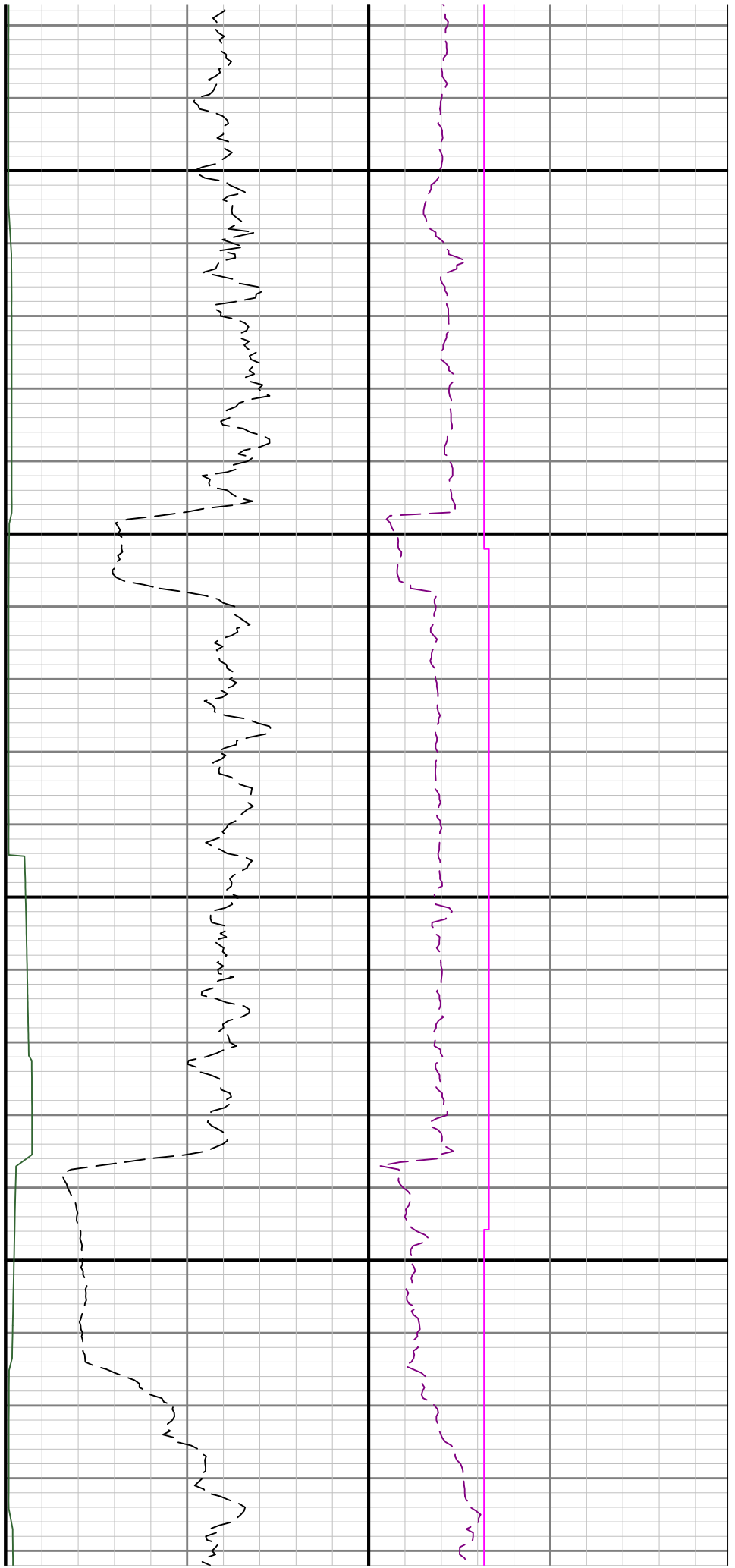
6500

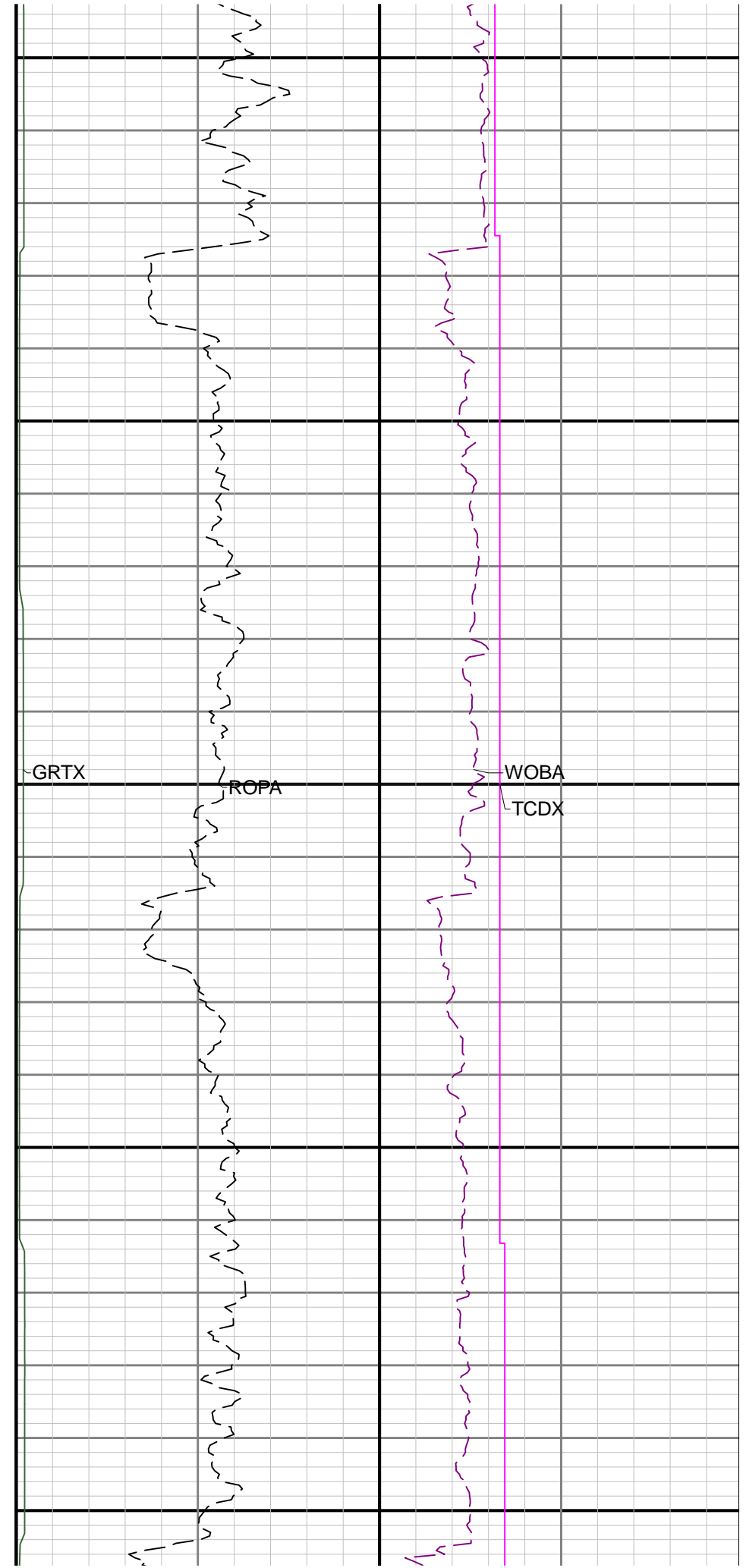
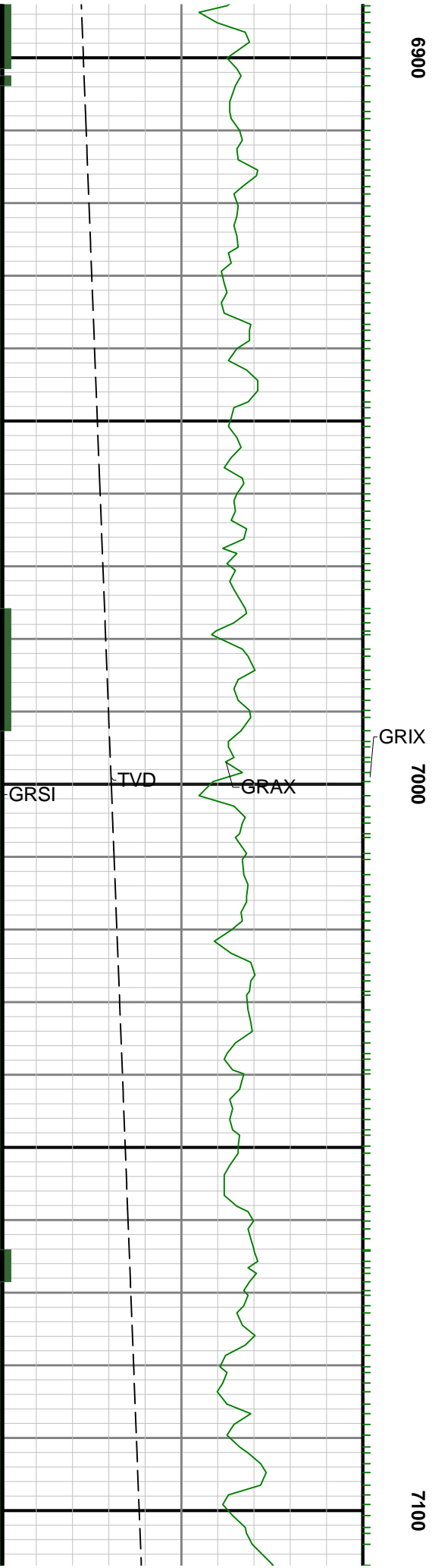




6700

6800

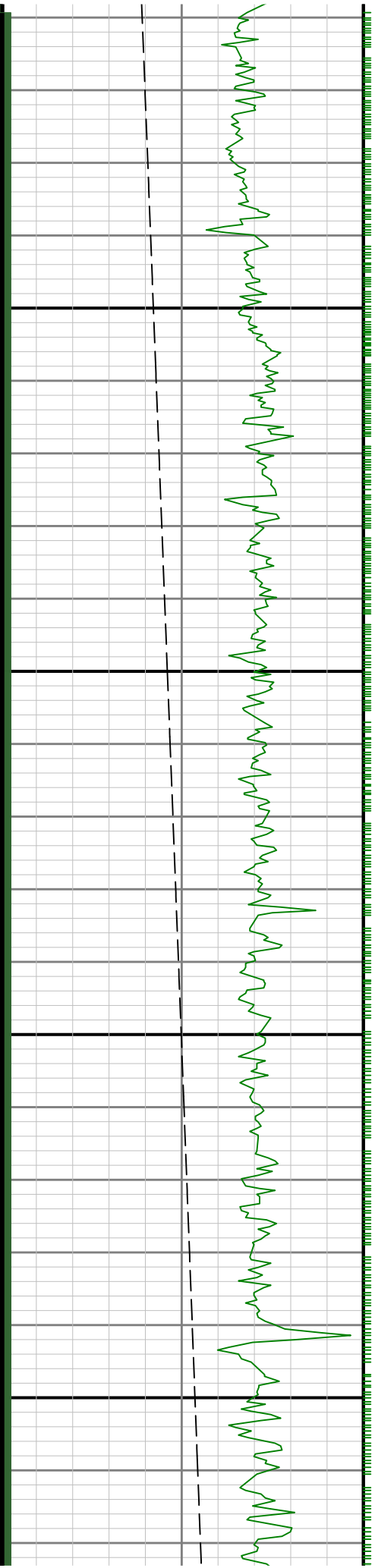


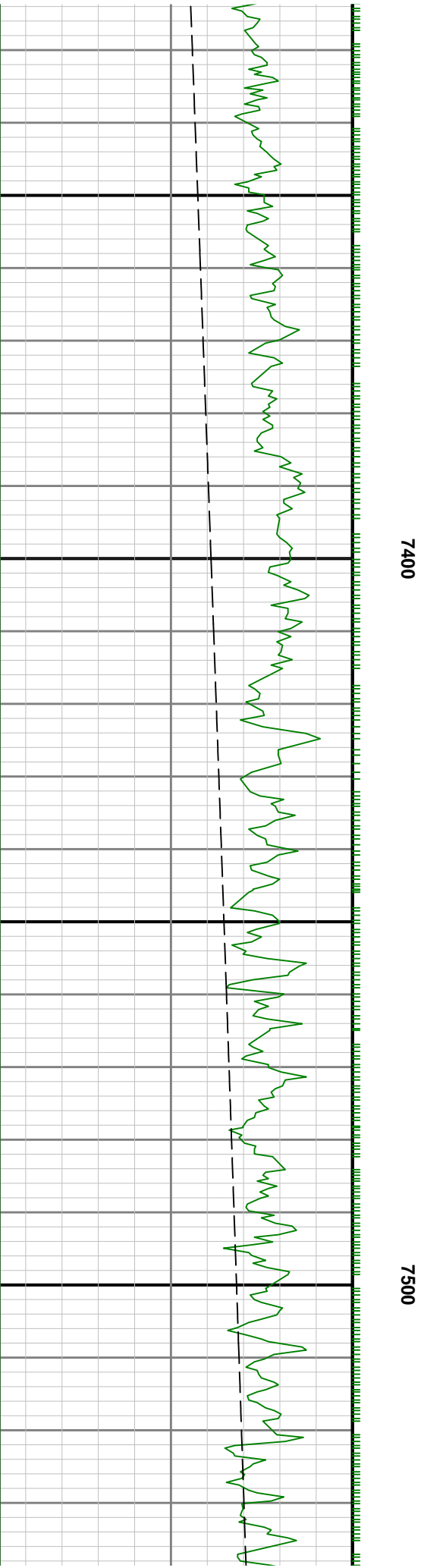
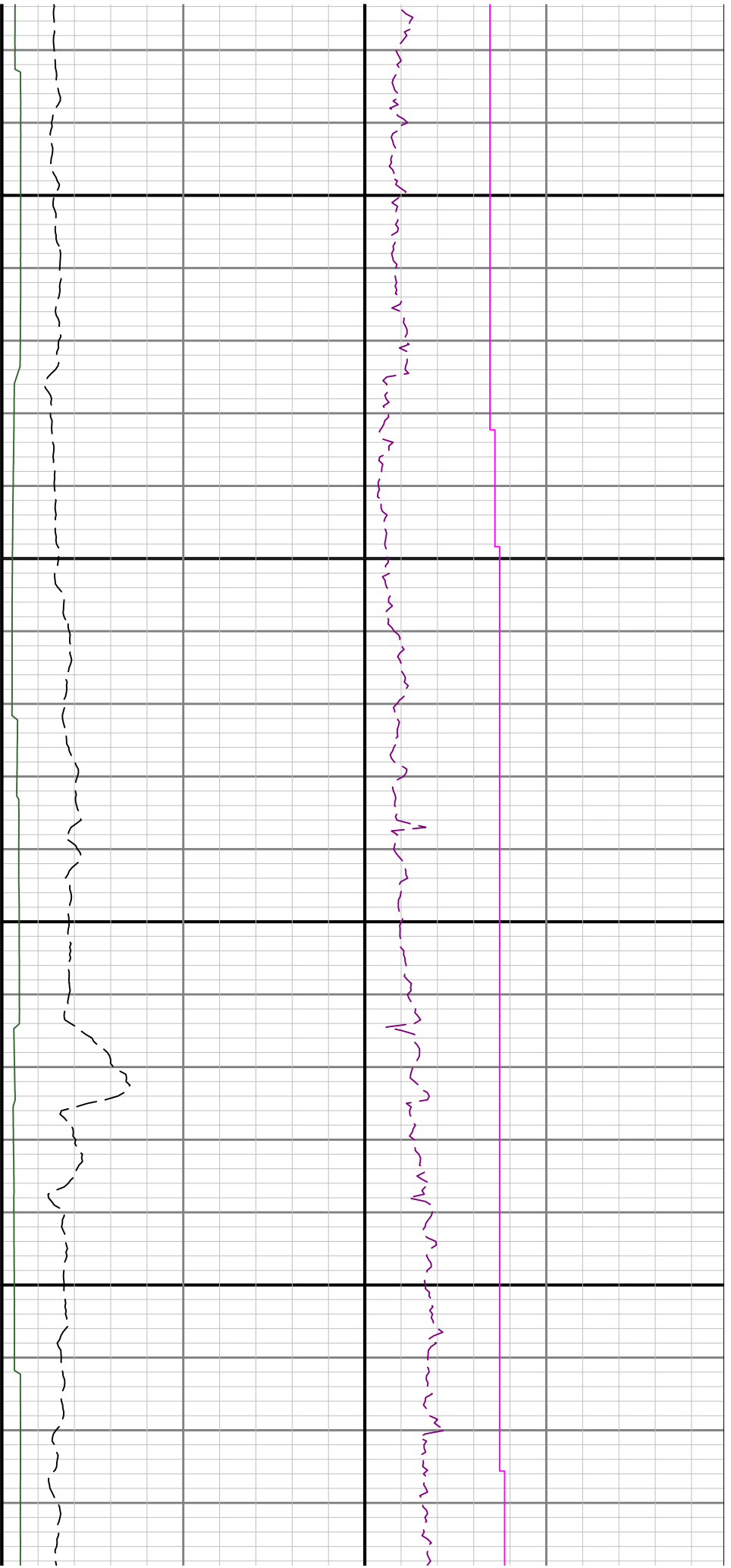


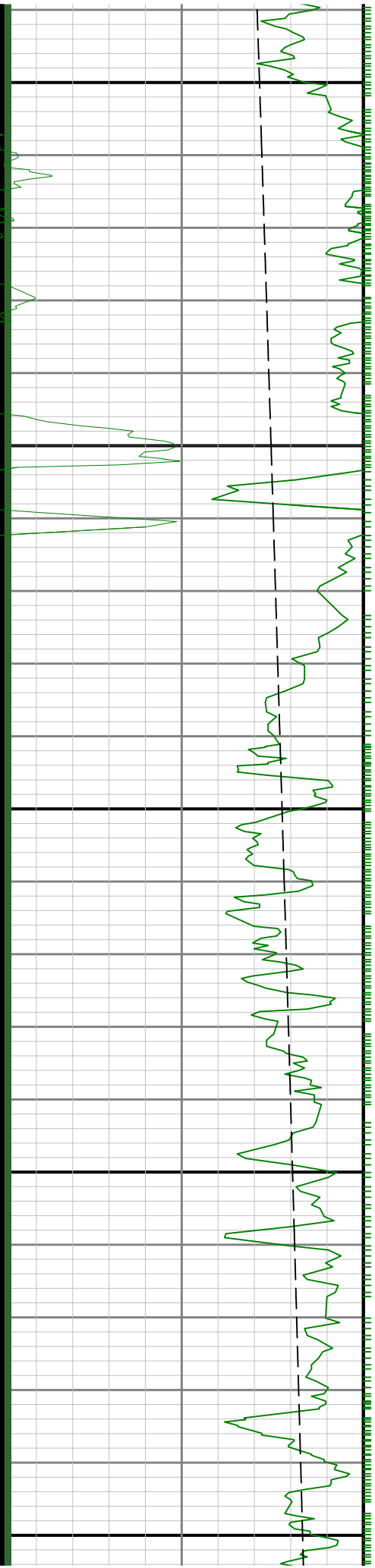


7200

7300

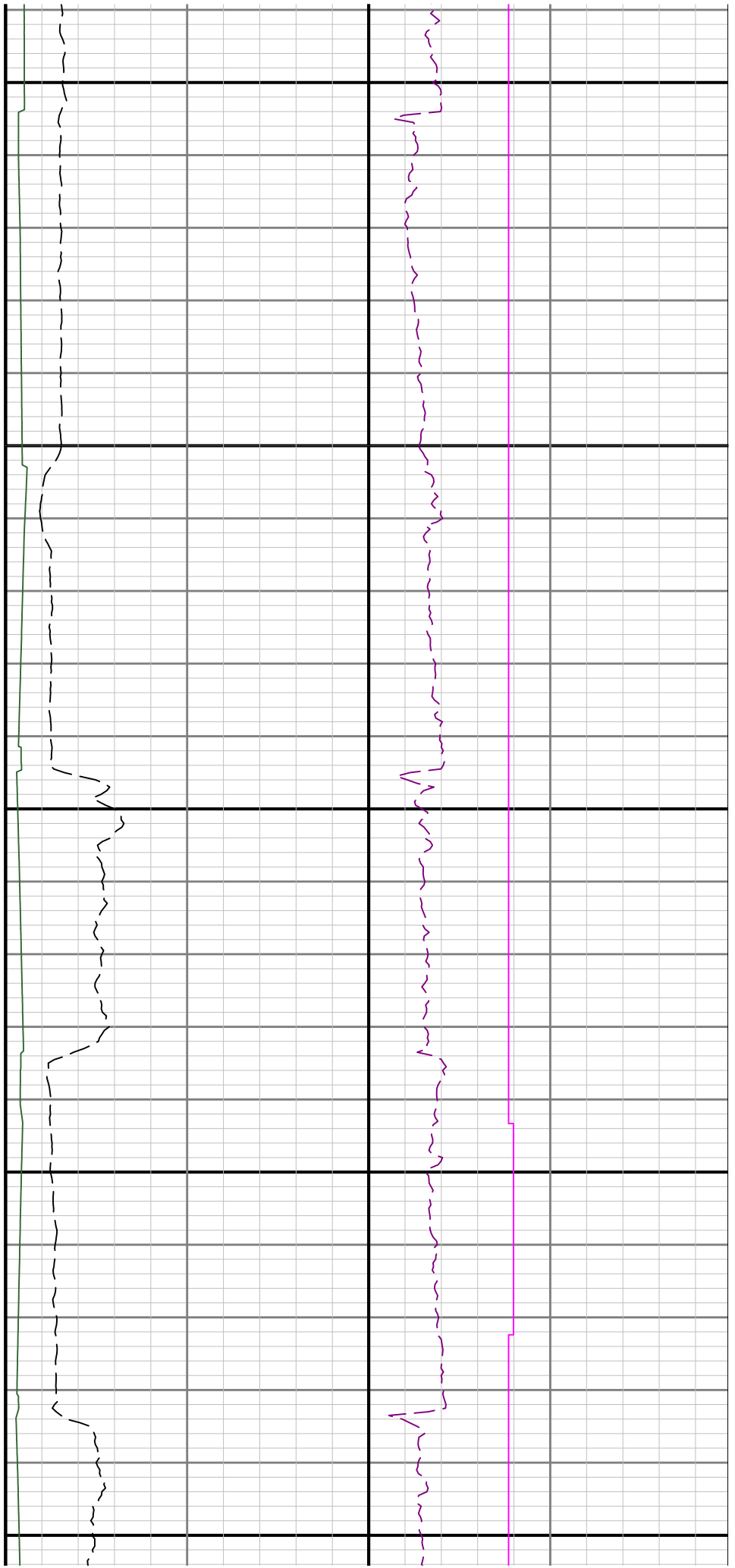


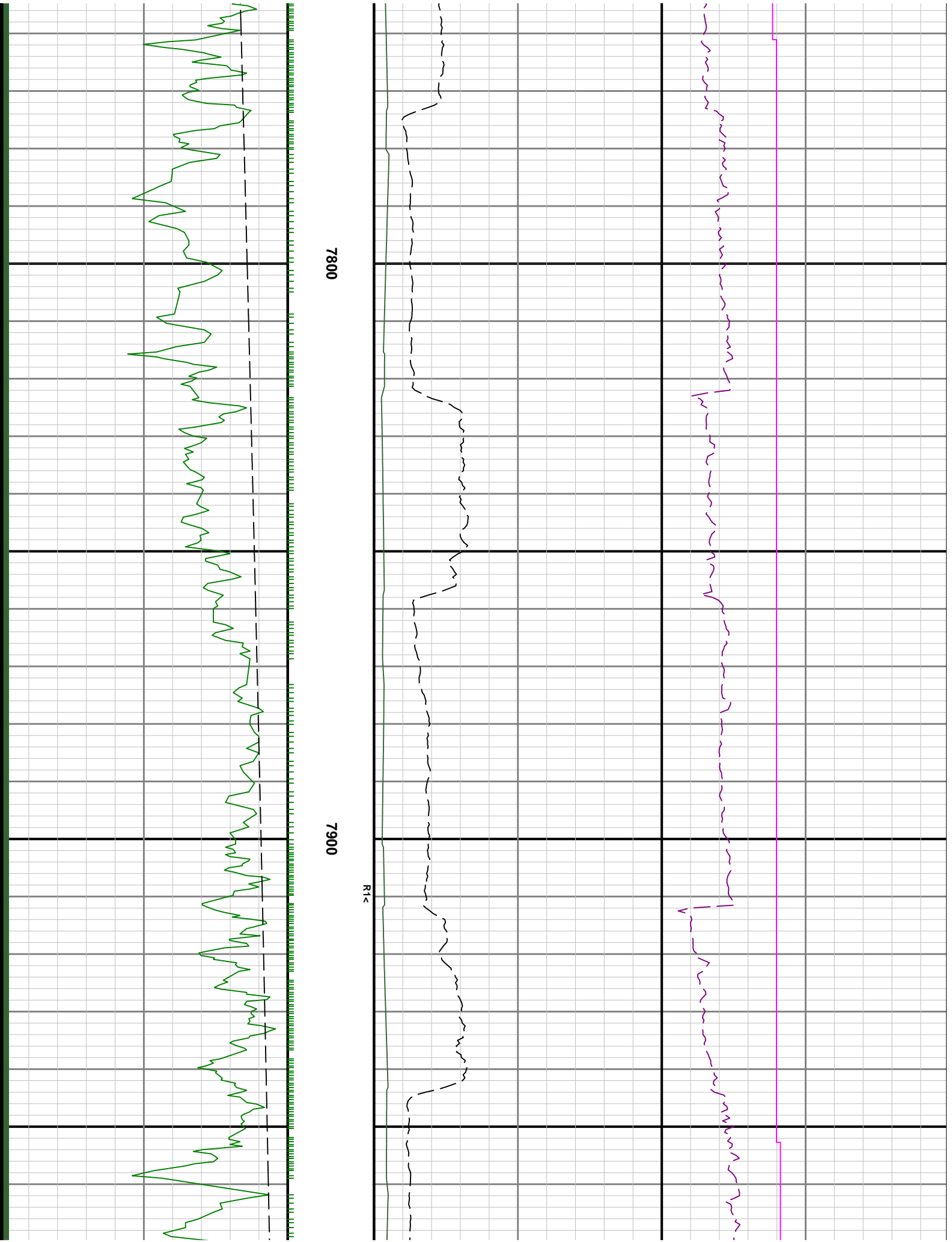


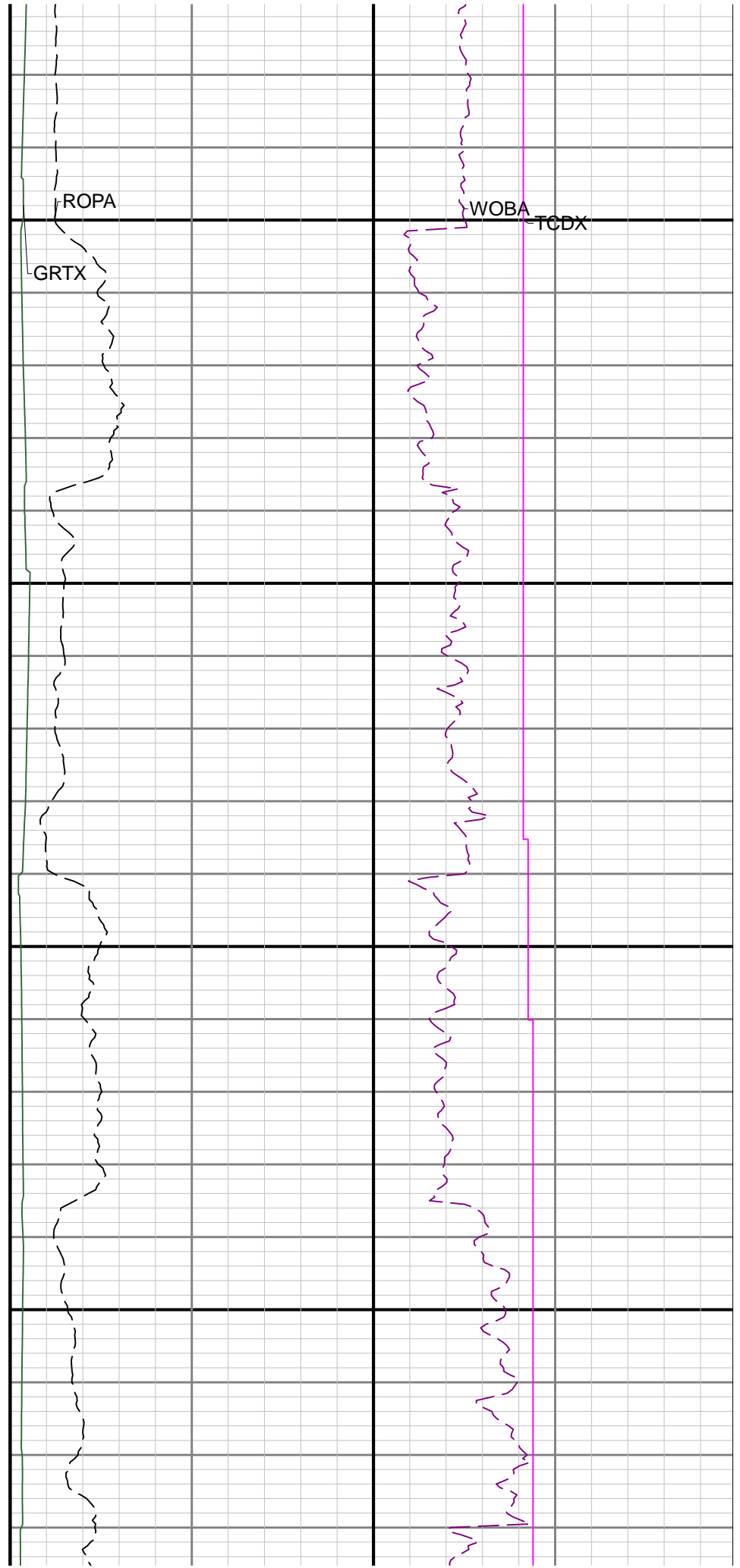
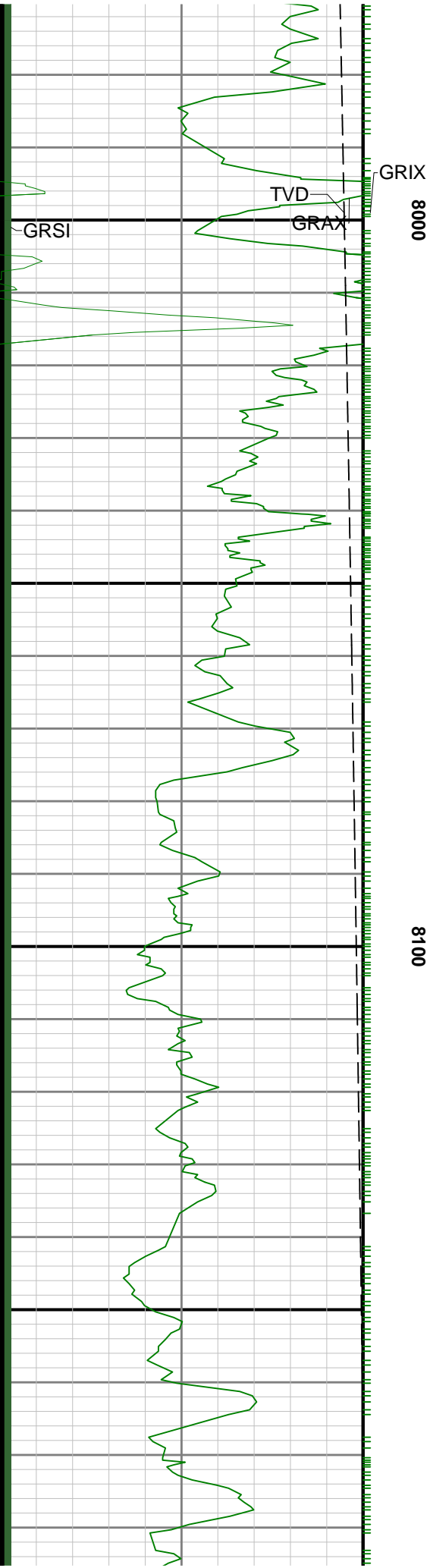


7600

7700





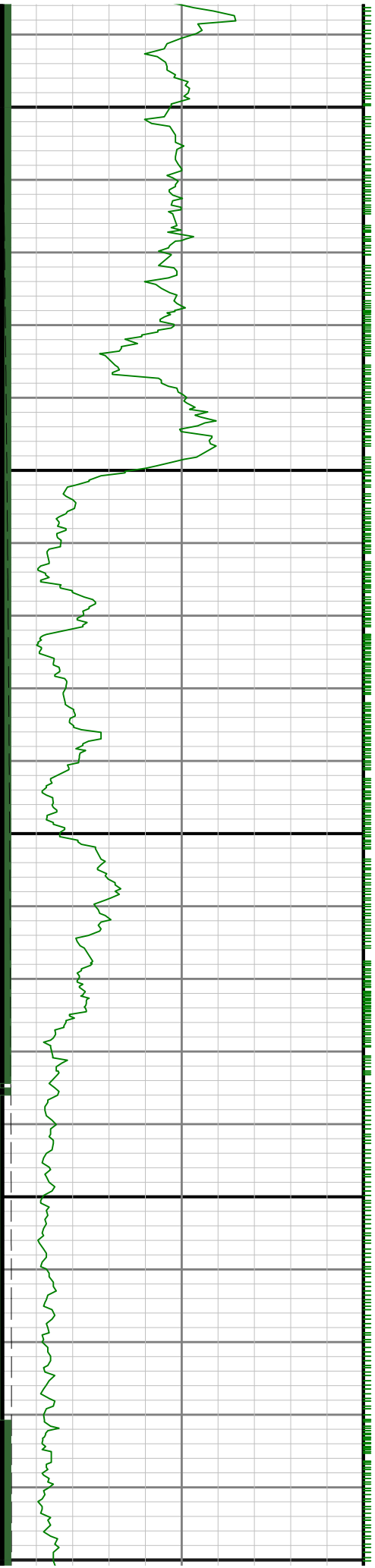


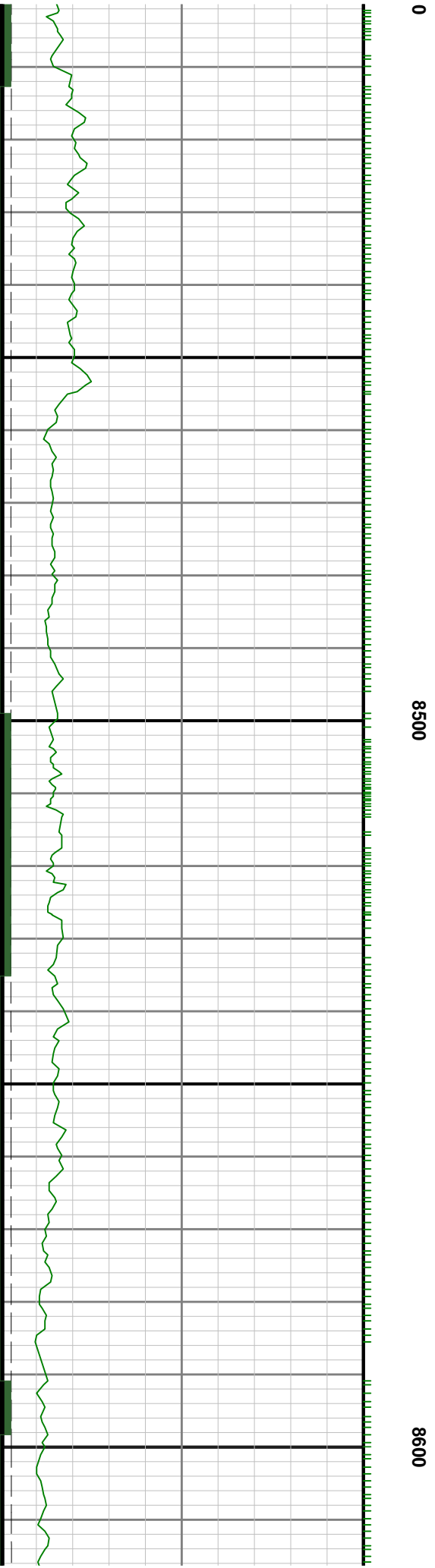


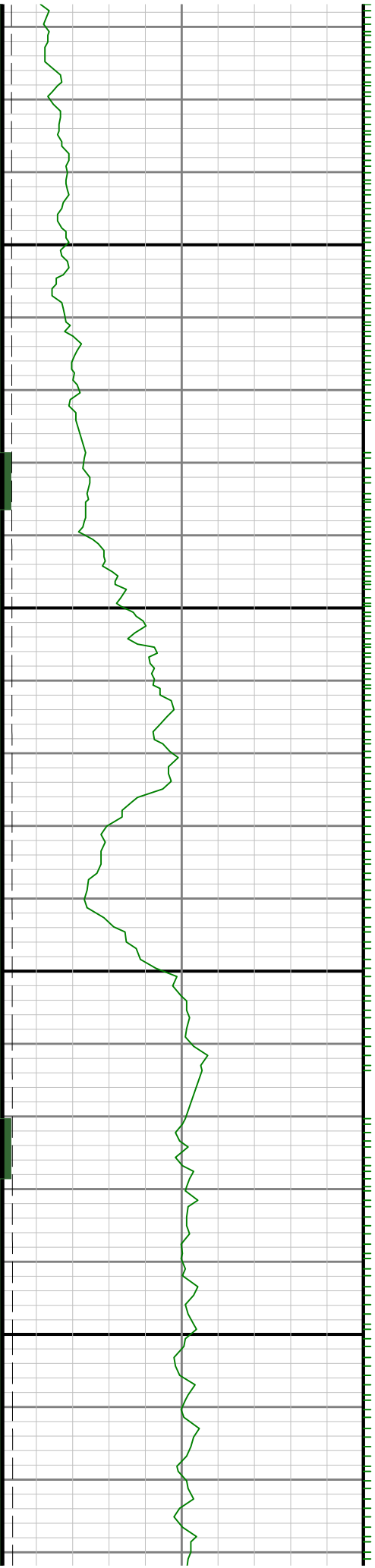
8200

8300

8400

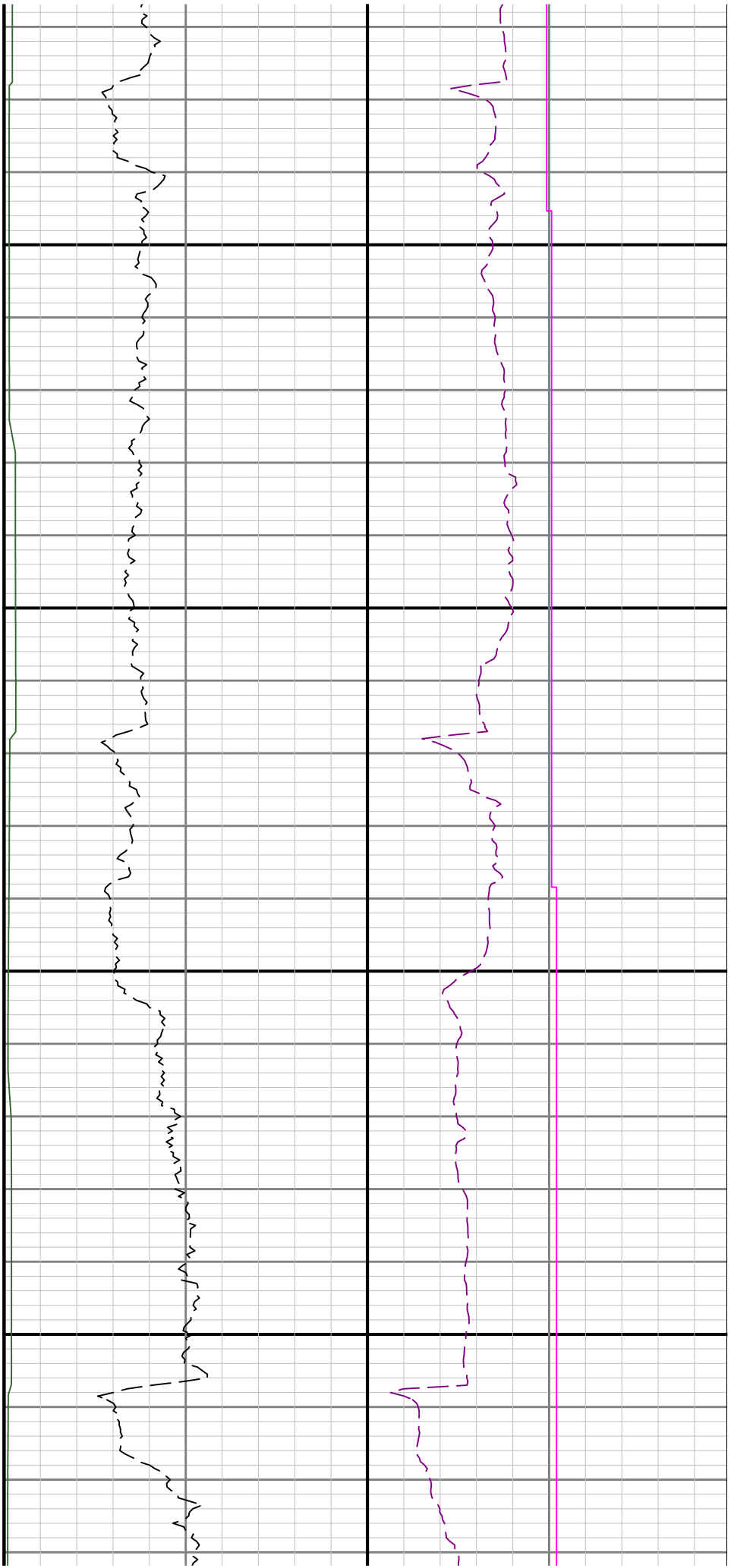


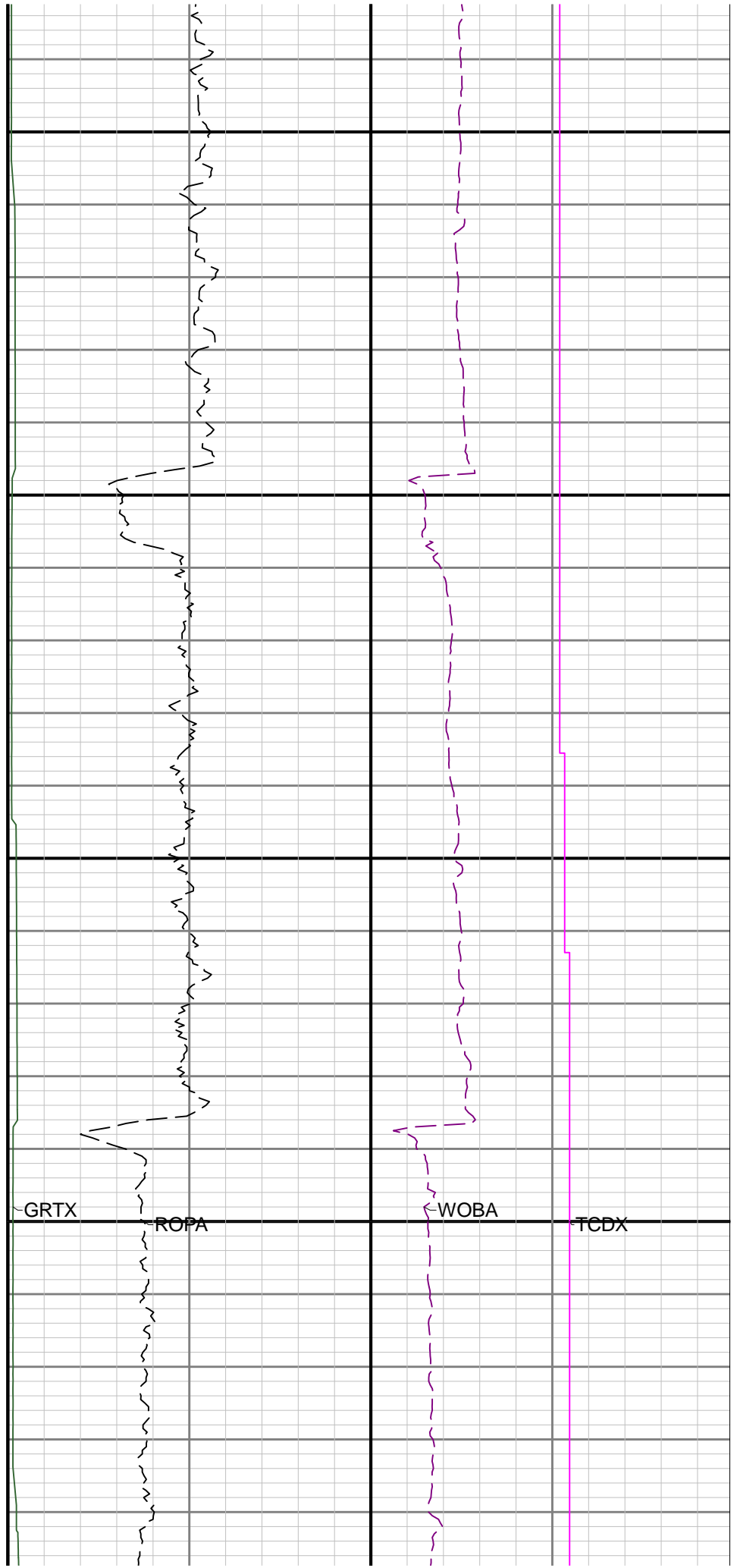
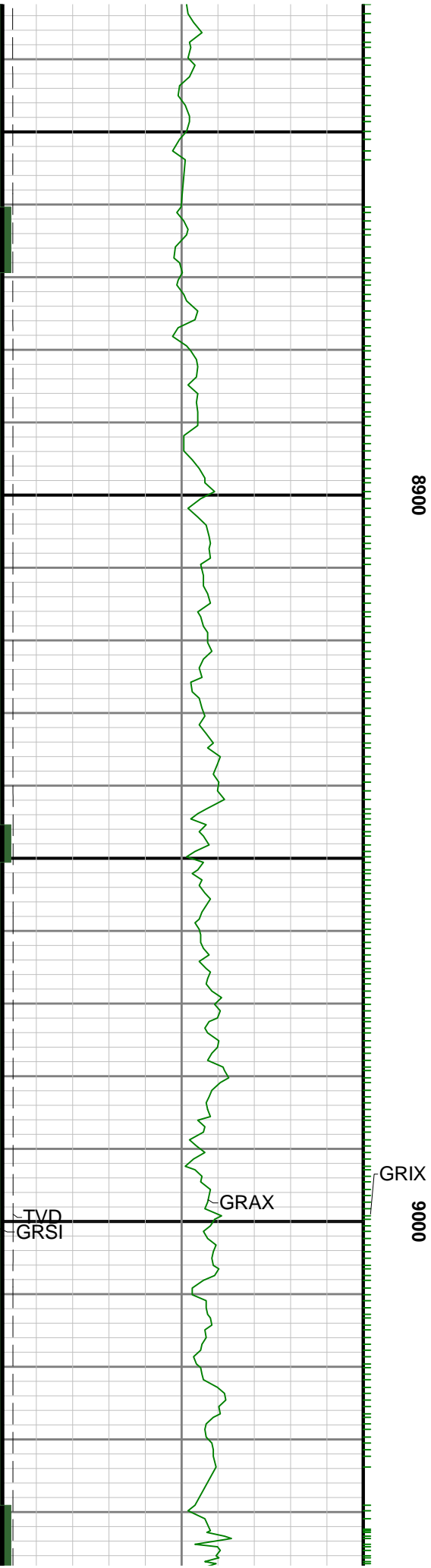


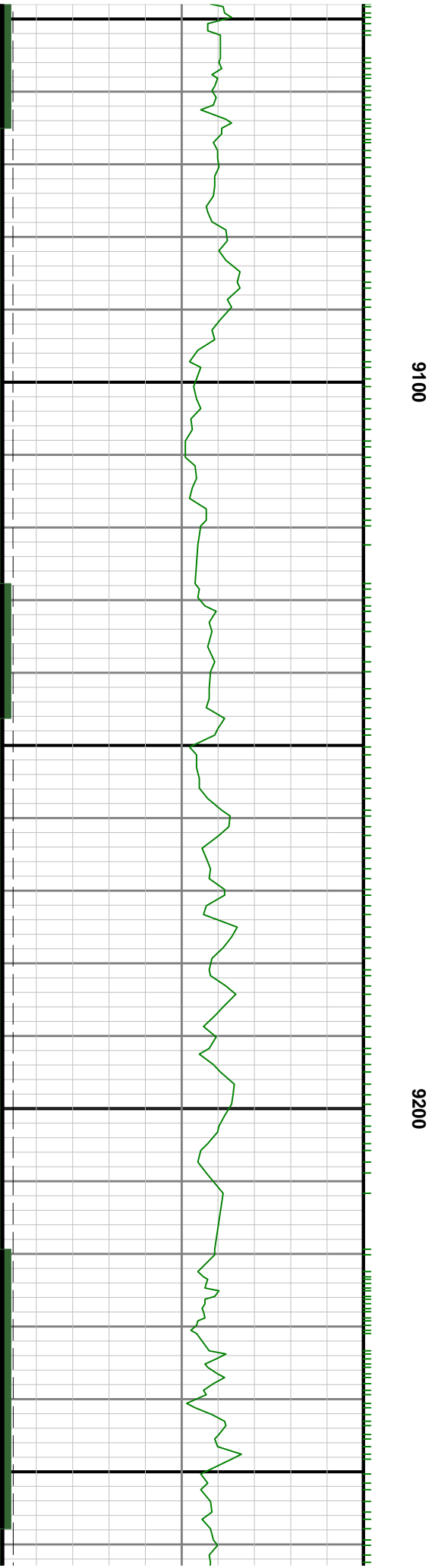
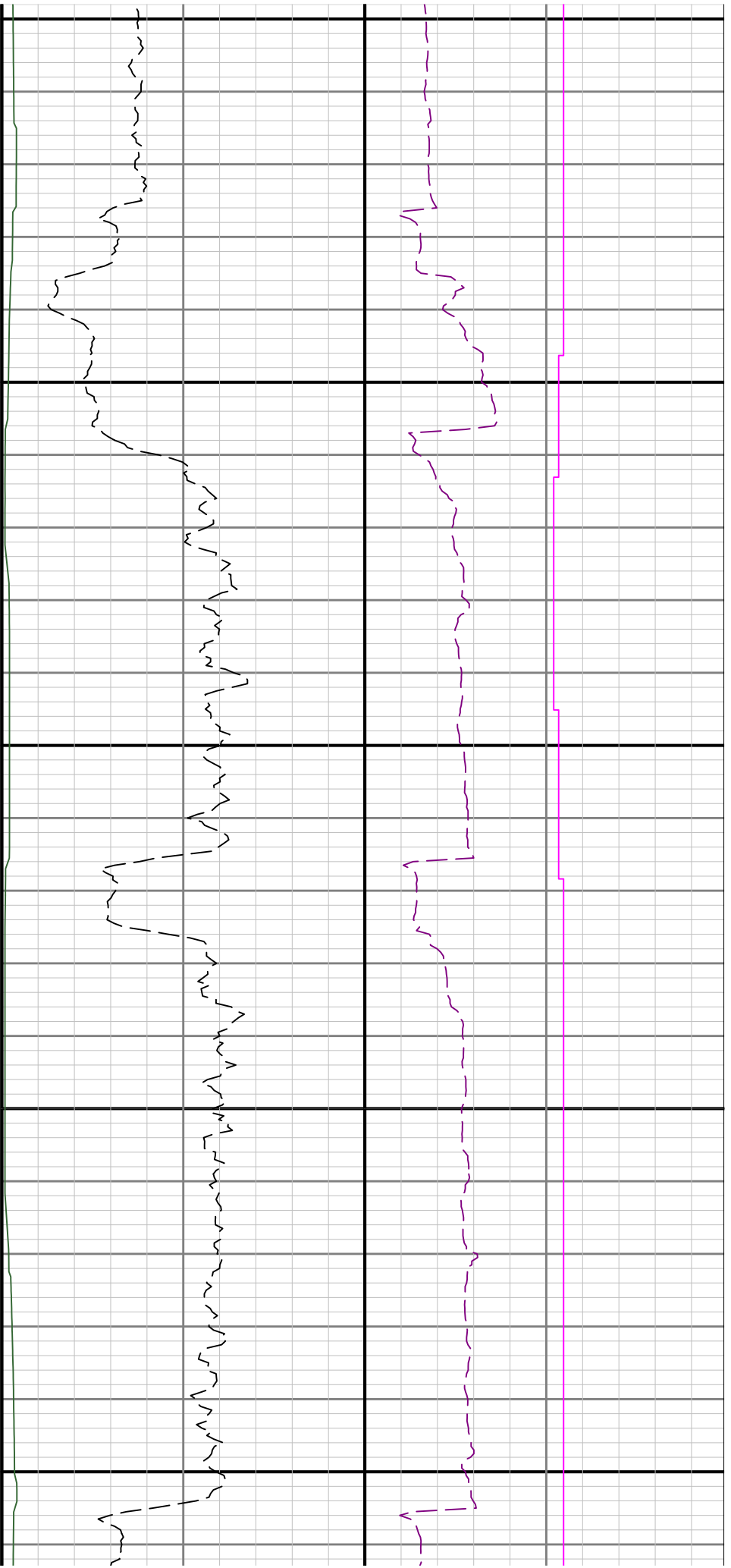


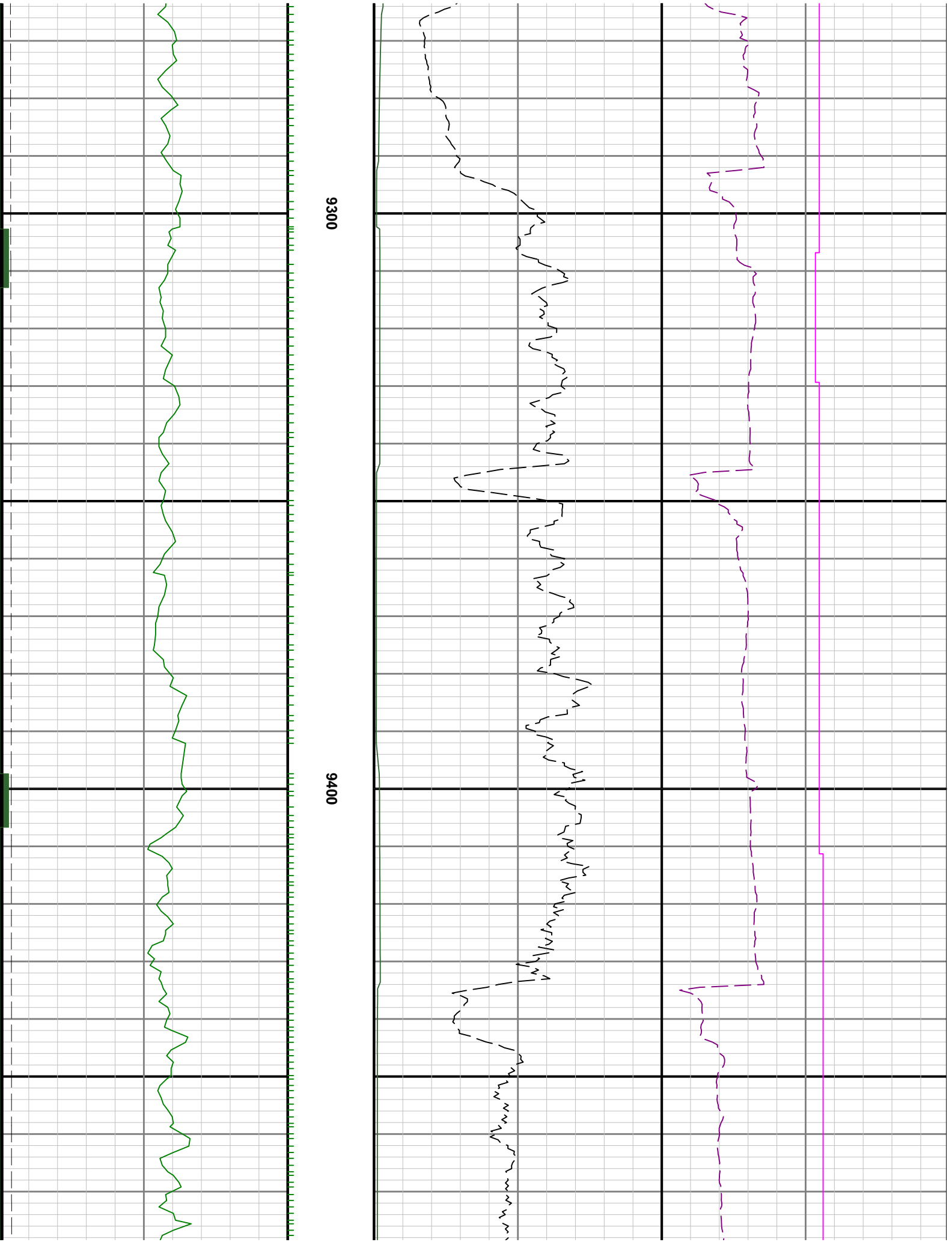
8700

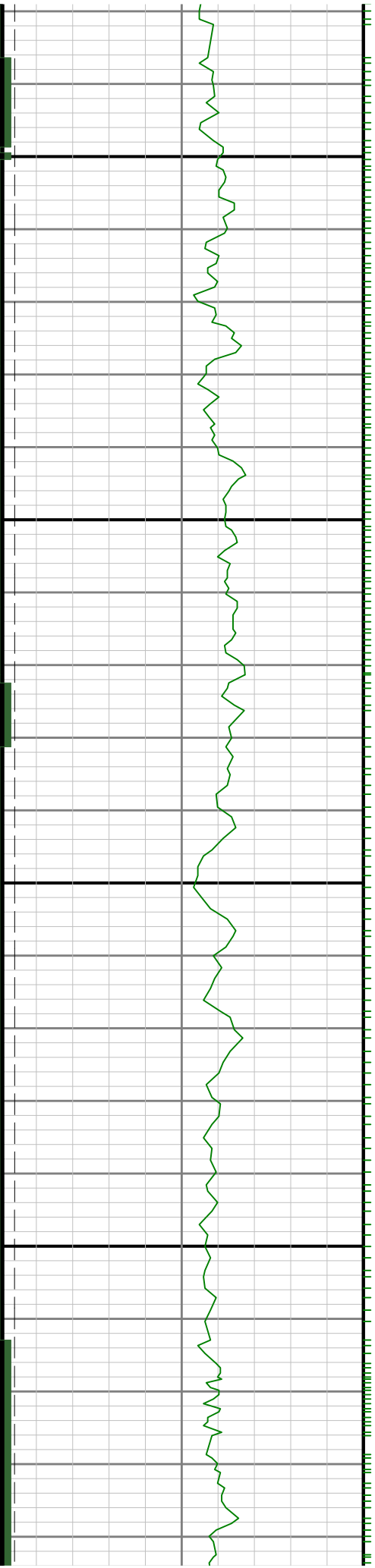
8800





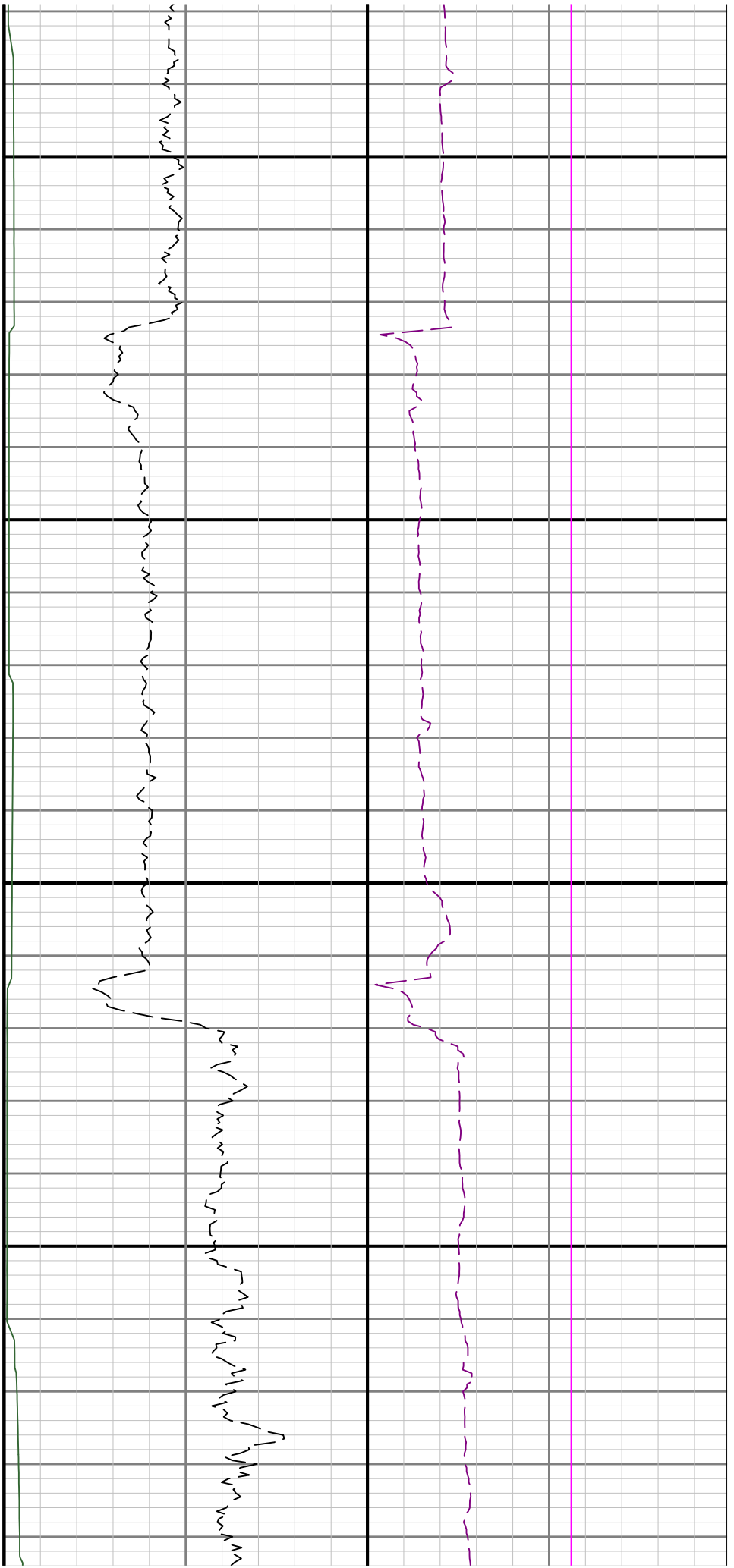


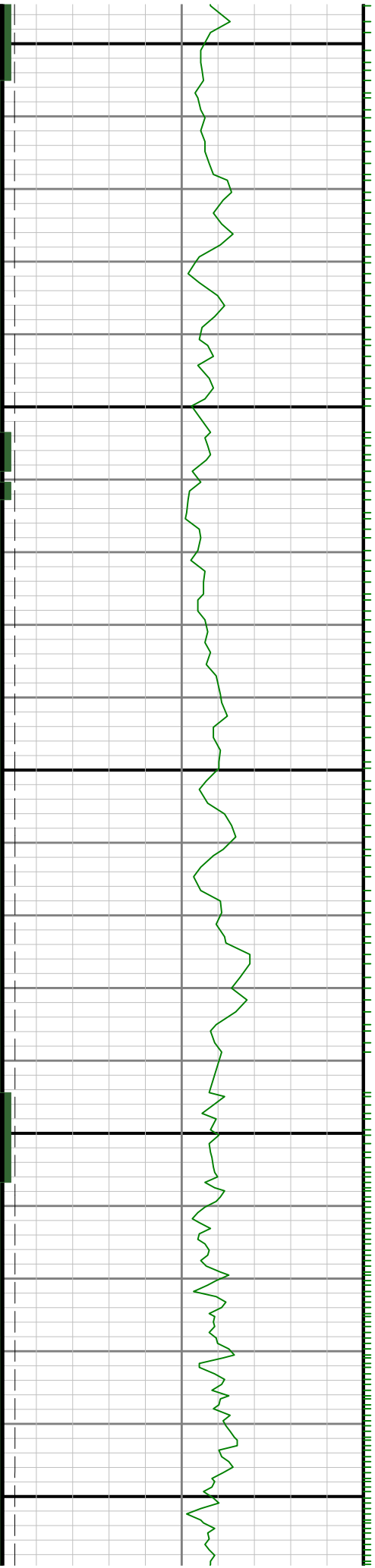




9500

0096

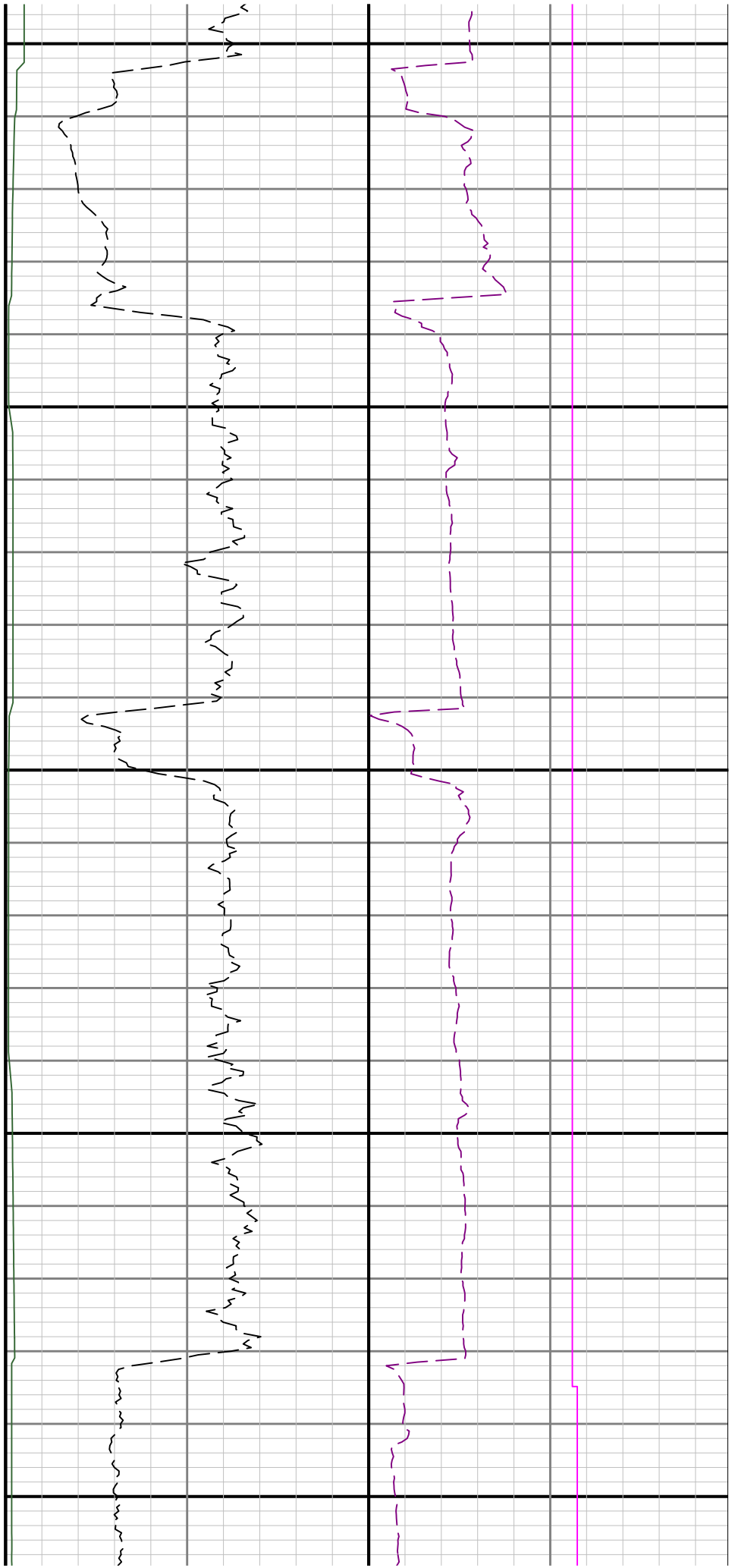


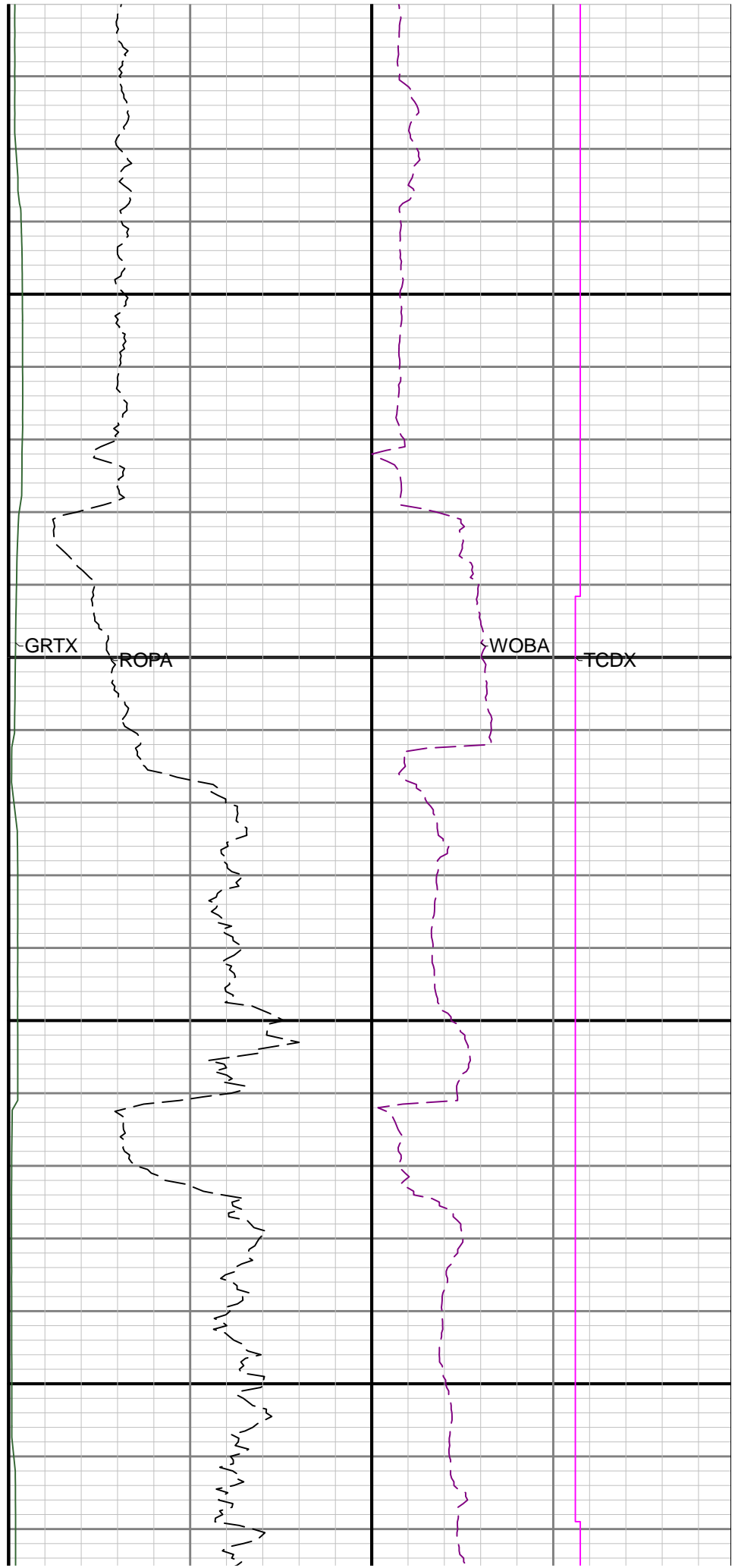
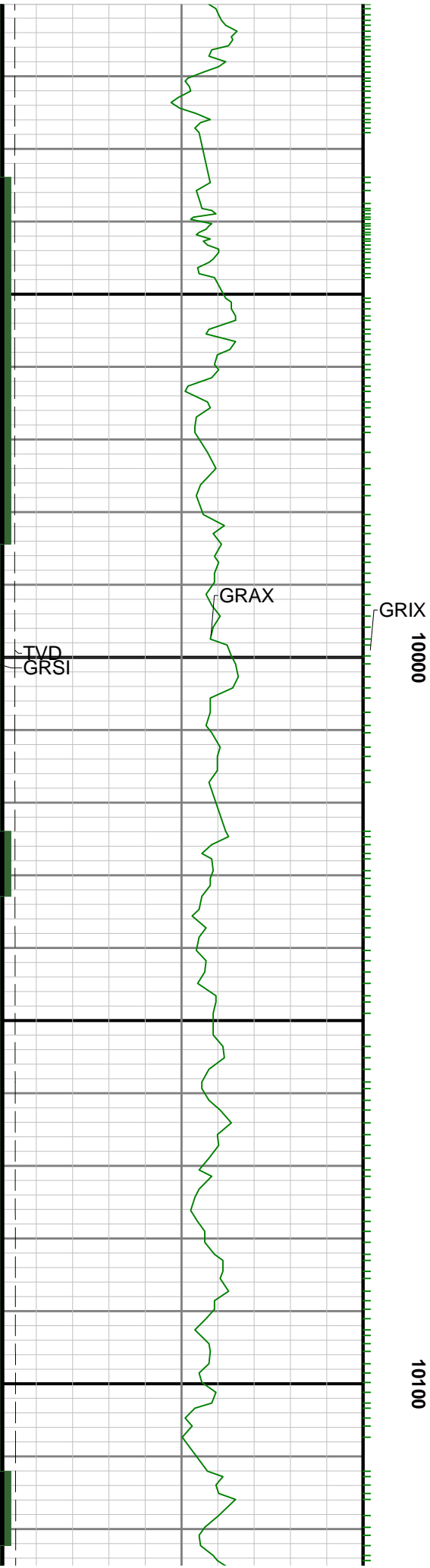


9700

0086

9900

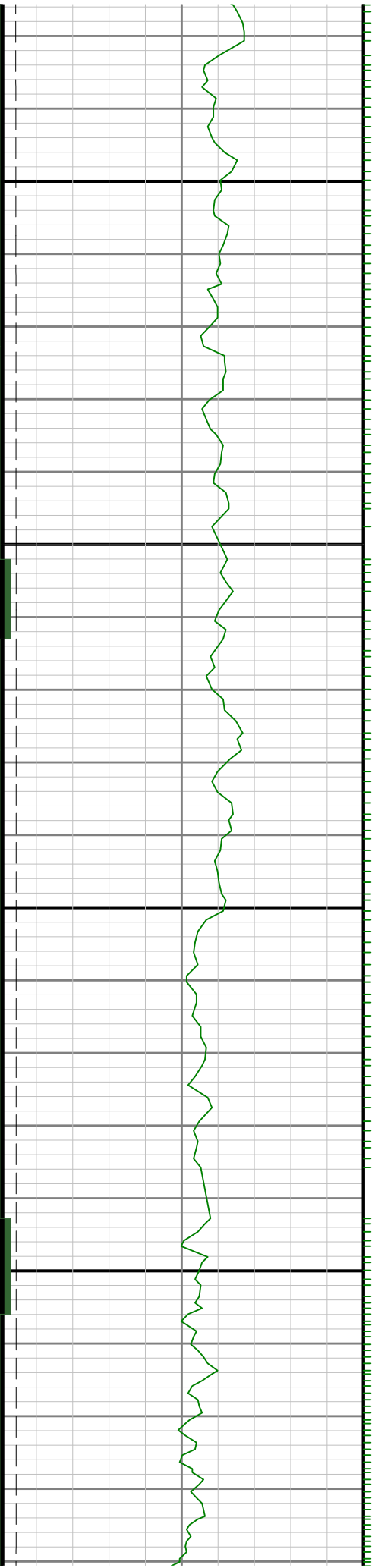


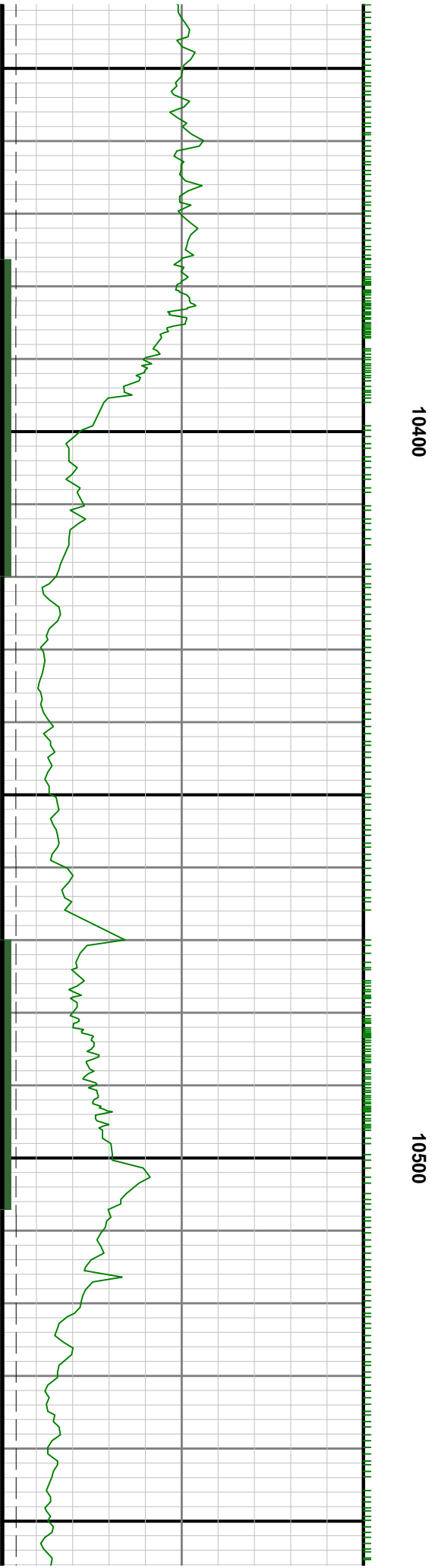
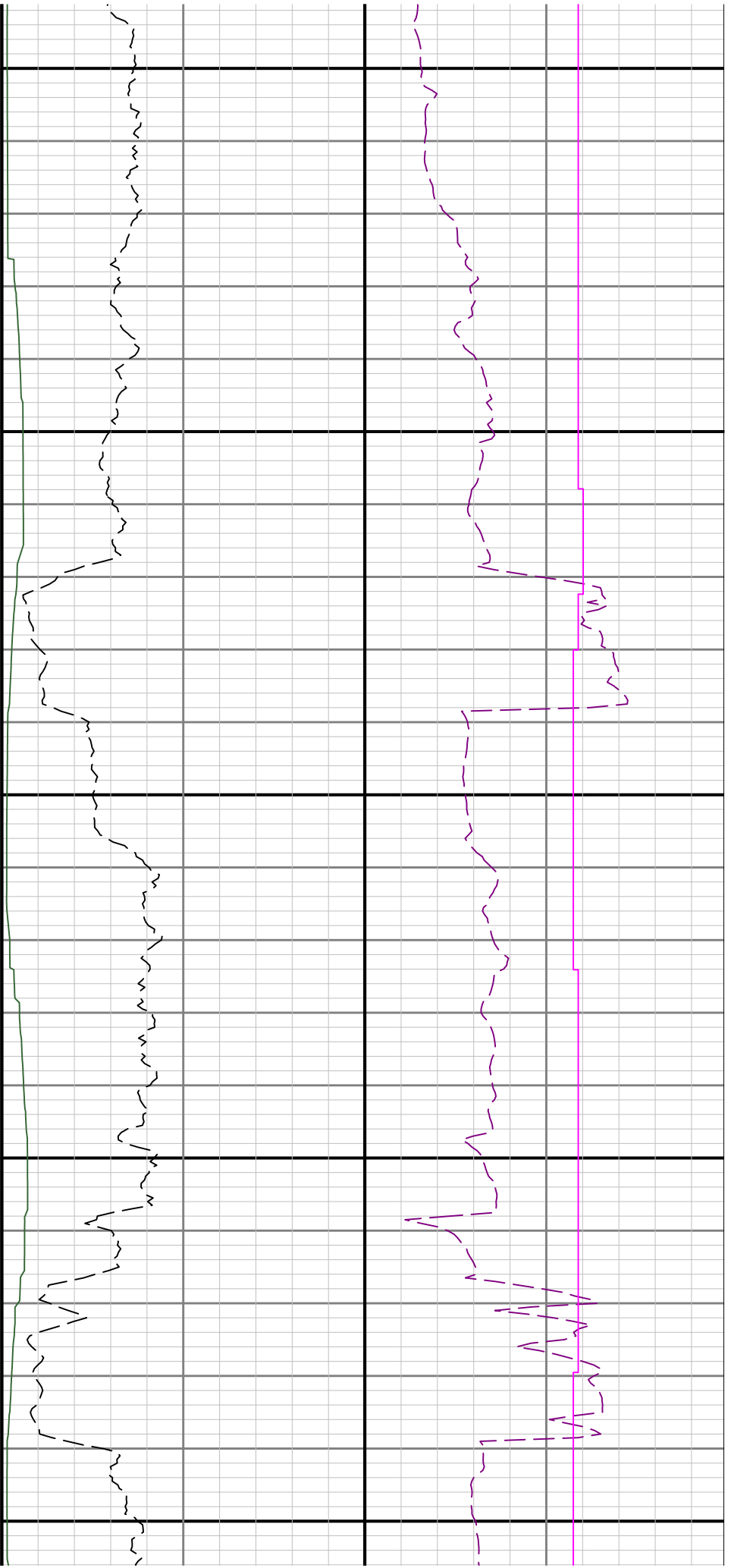


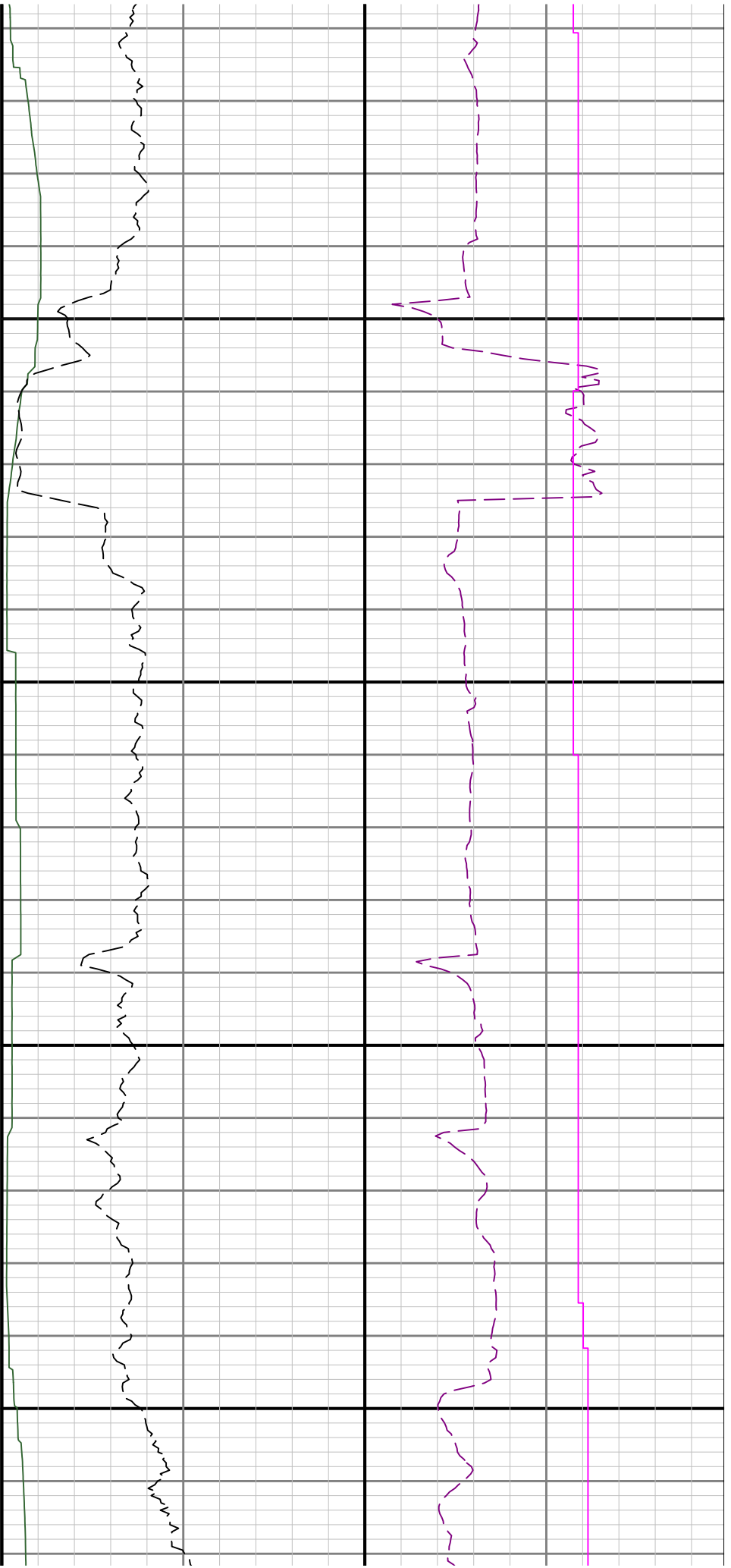


10200

10300

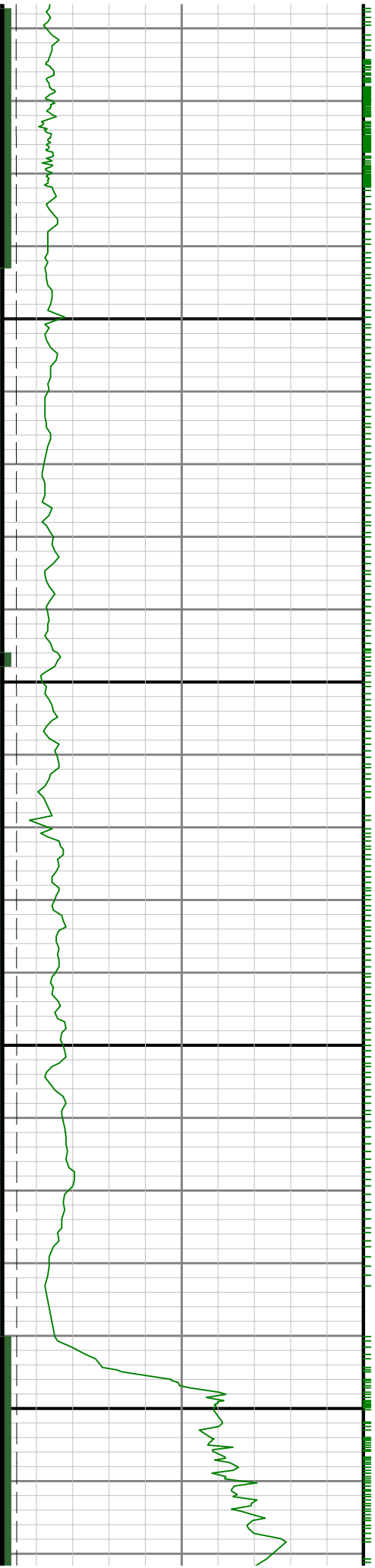


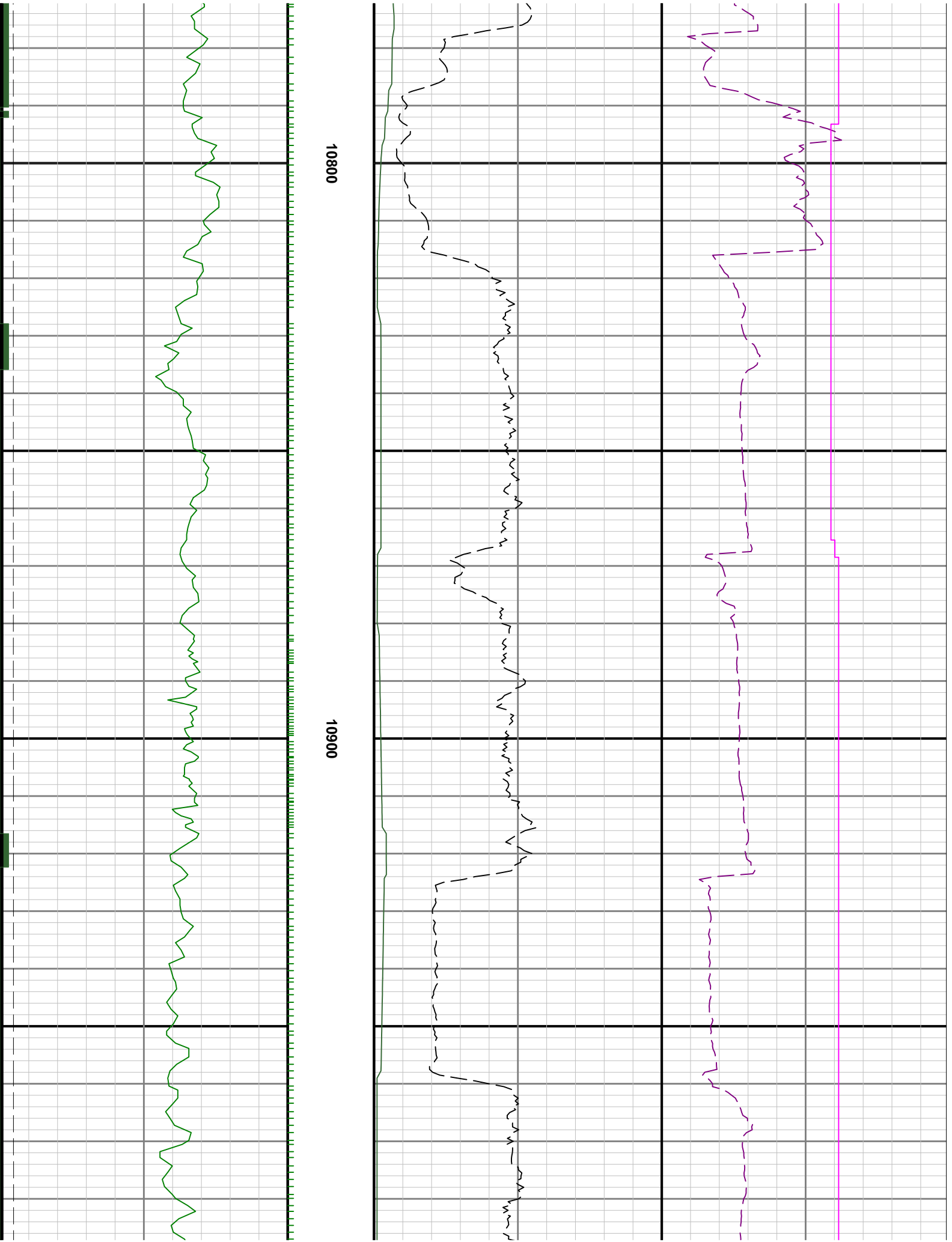


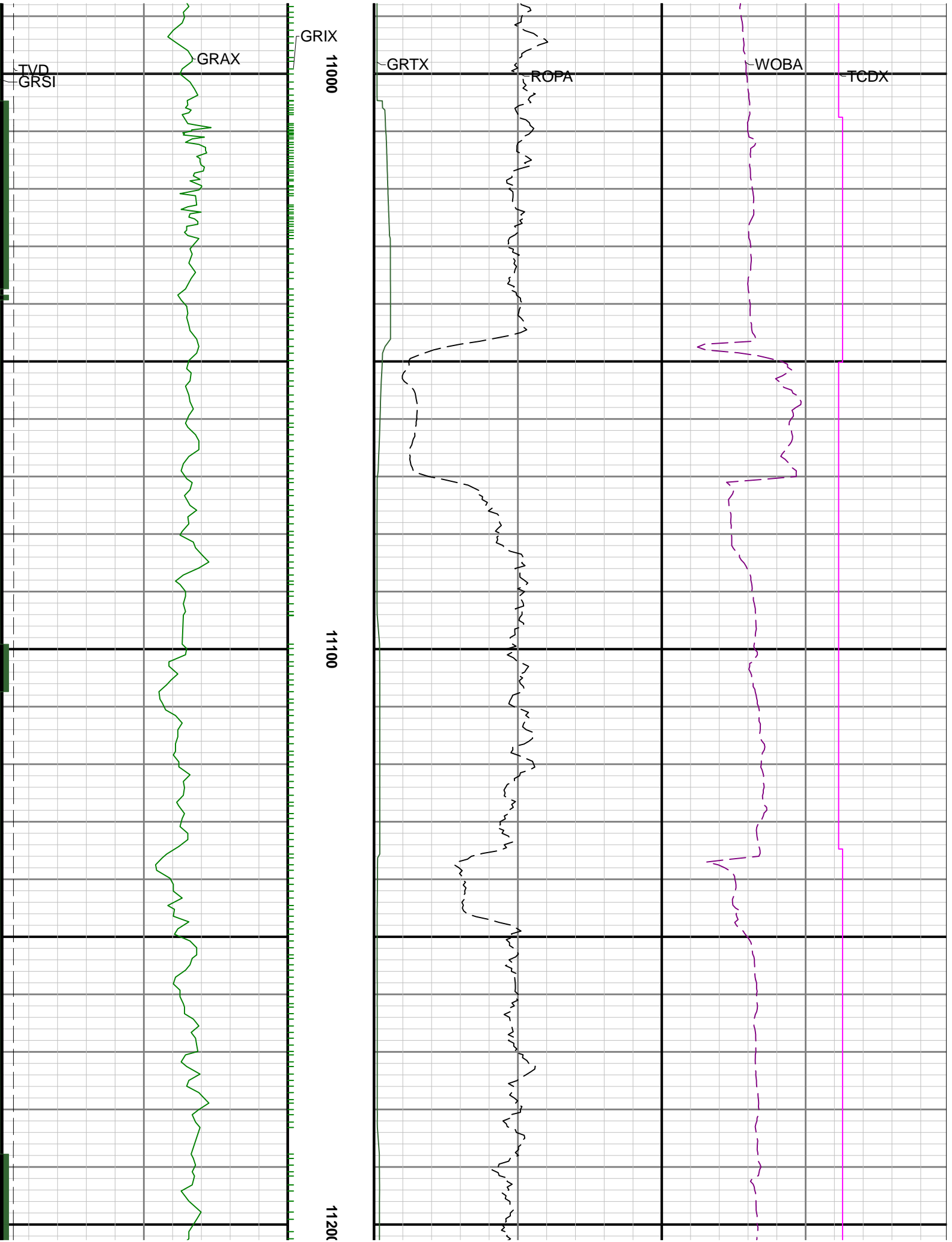


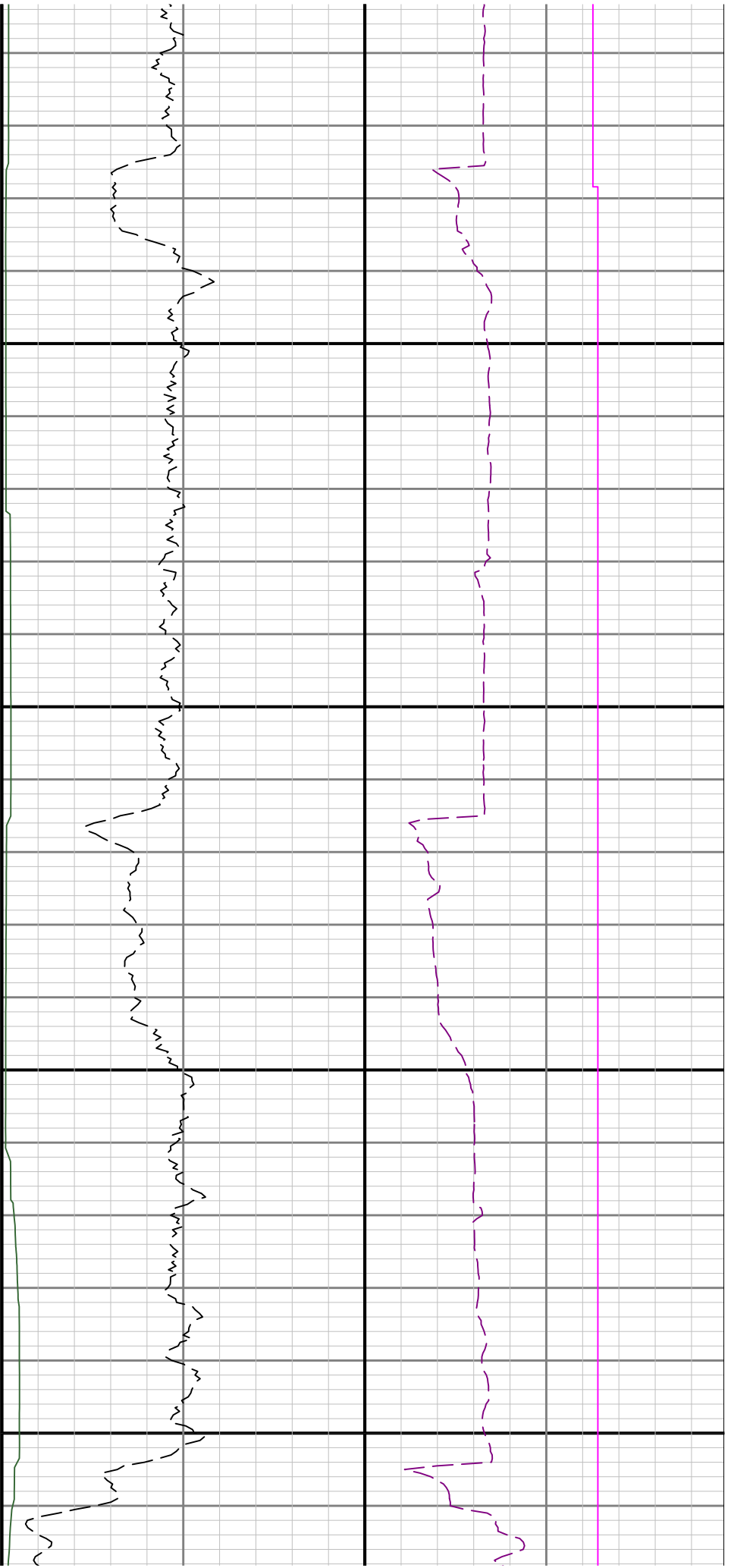
10600

10700



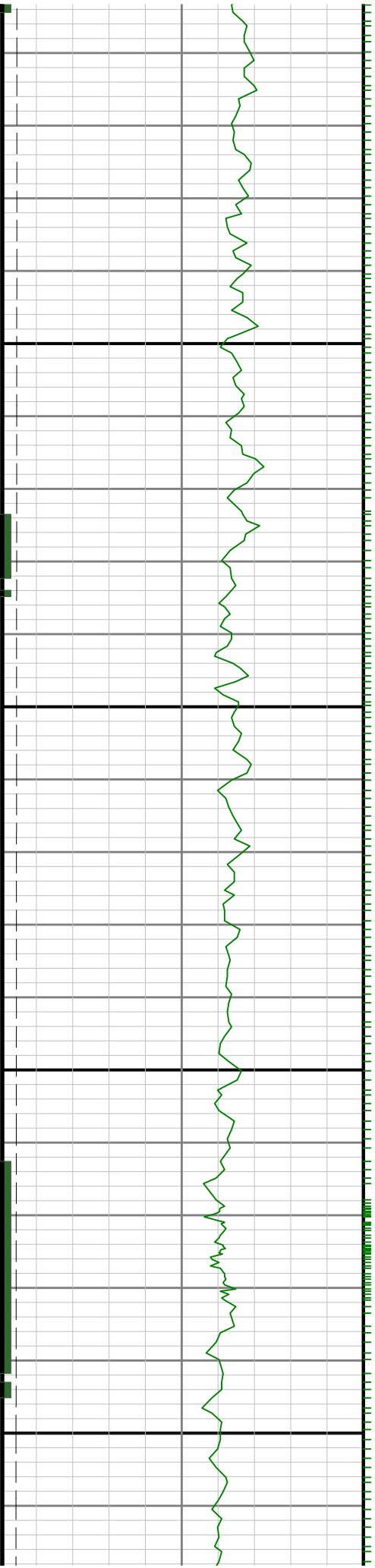


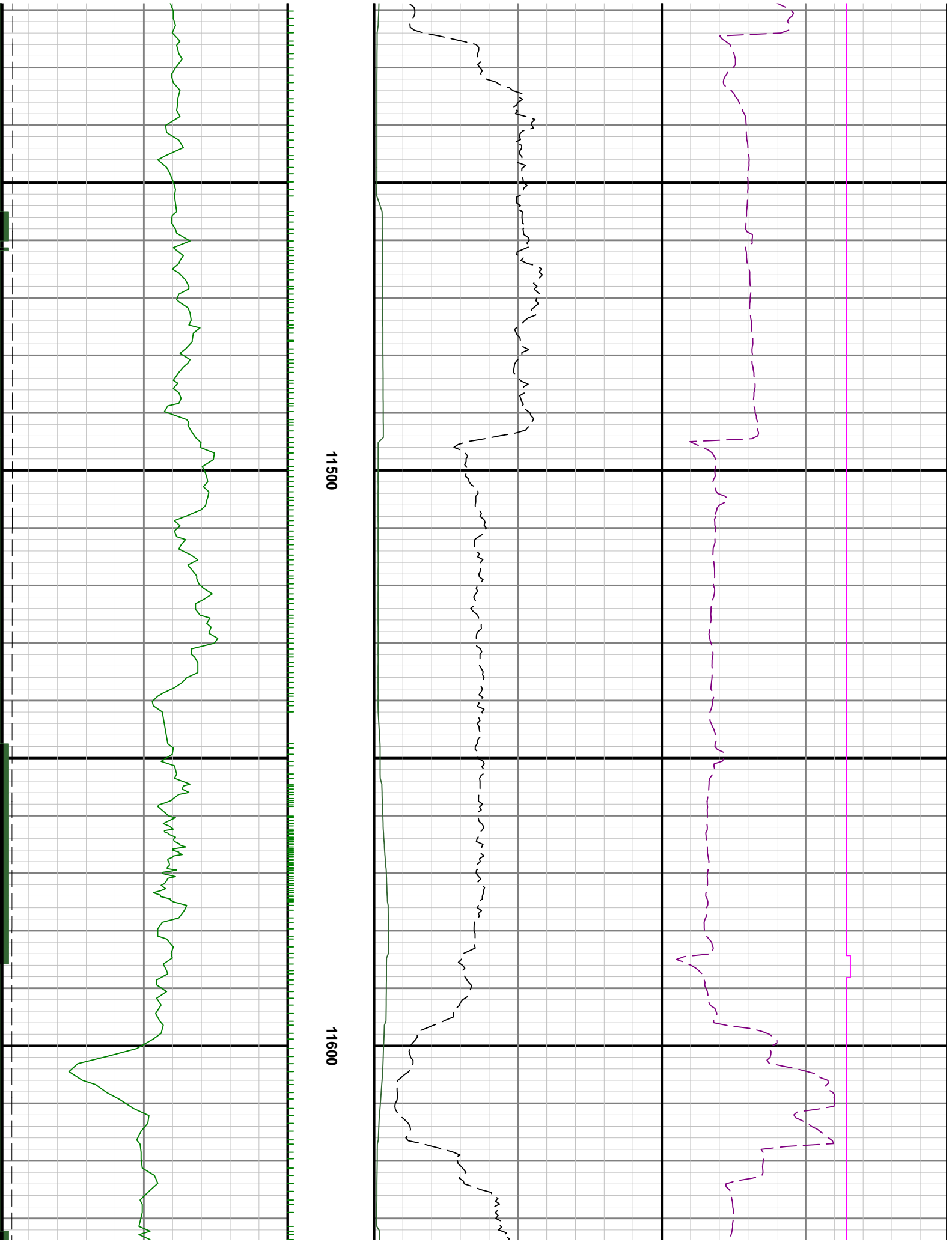


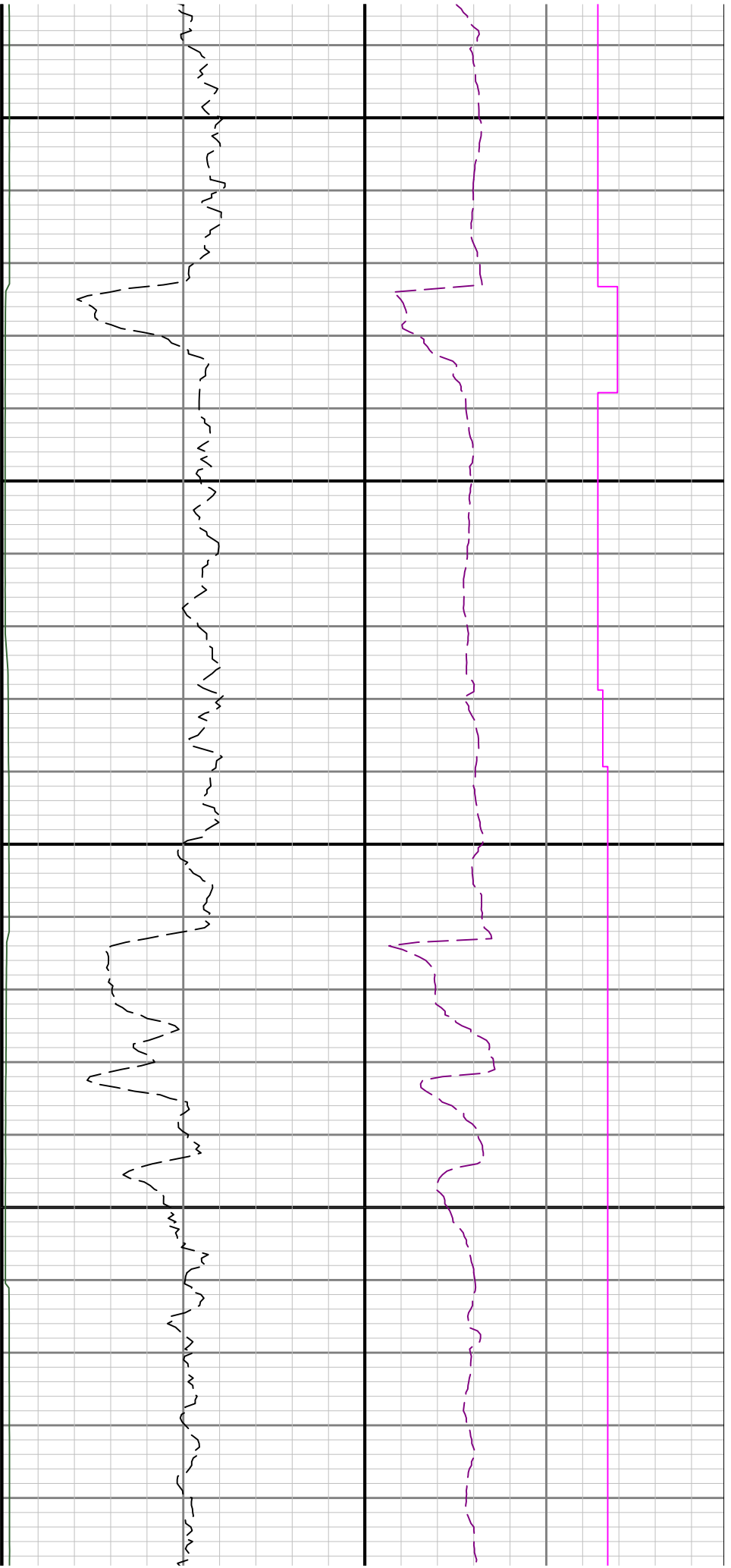


11300

11400

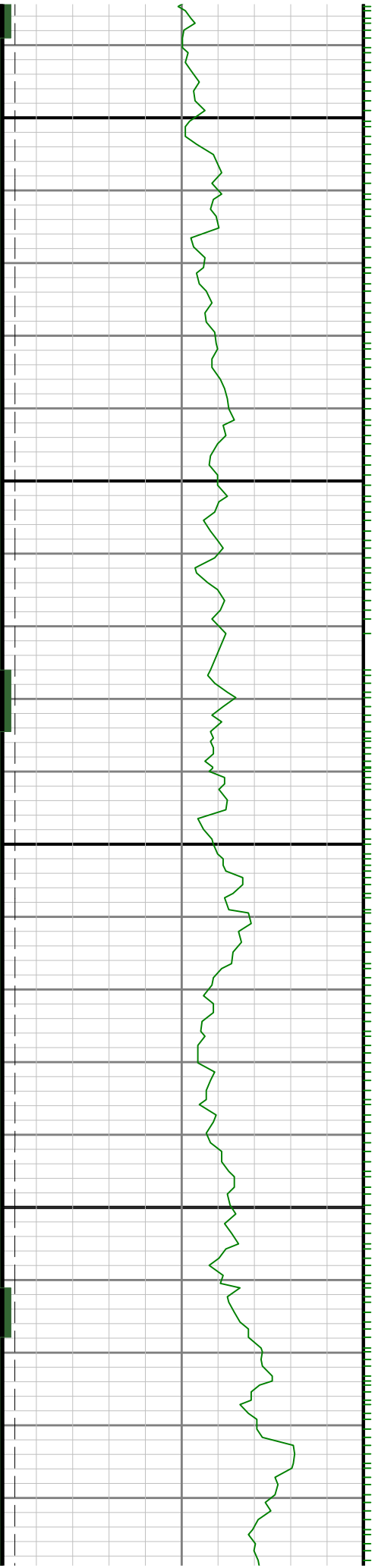


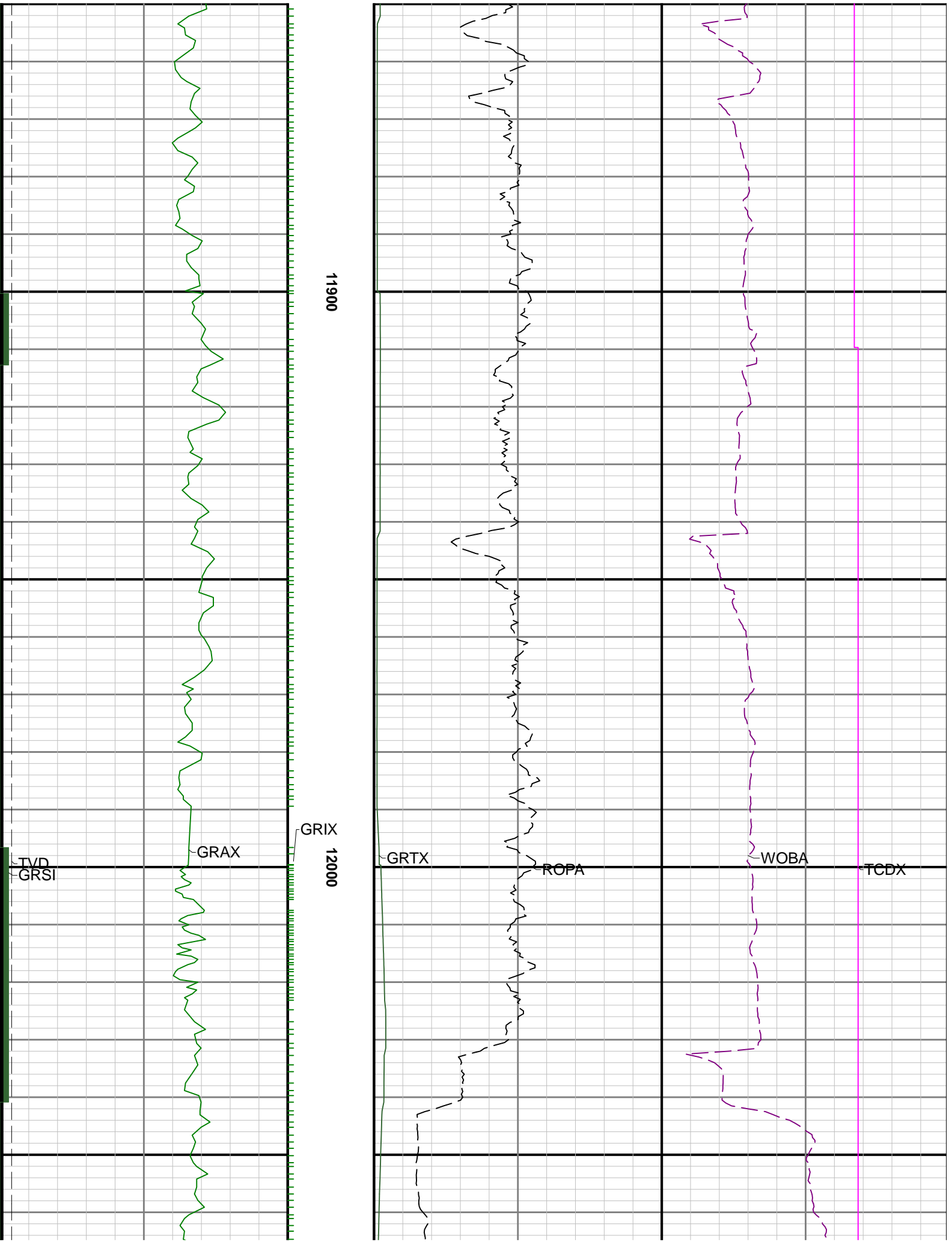


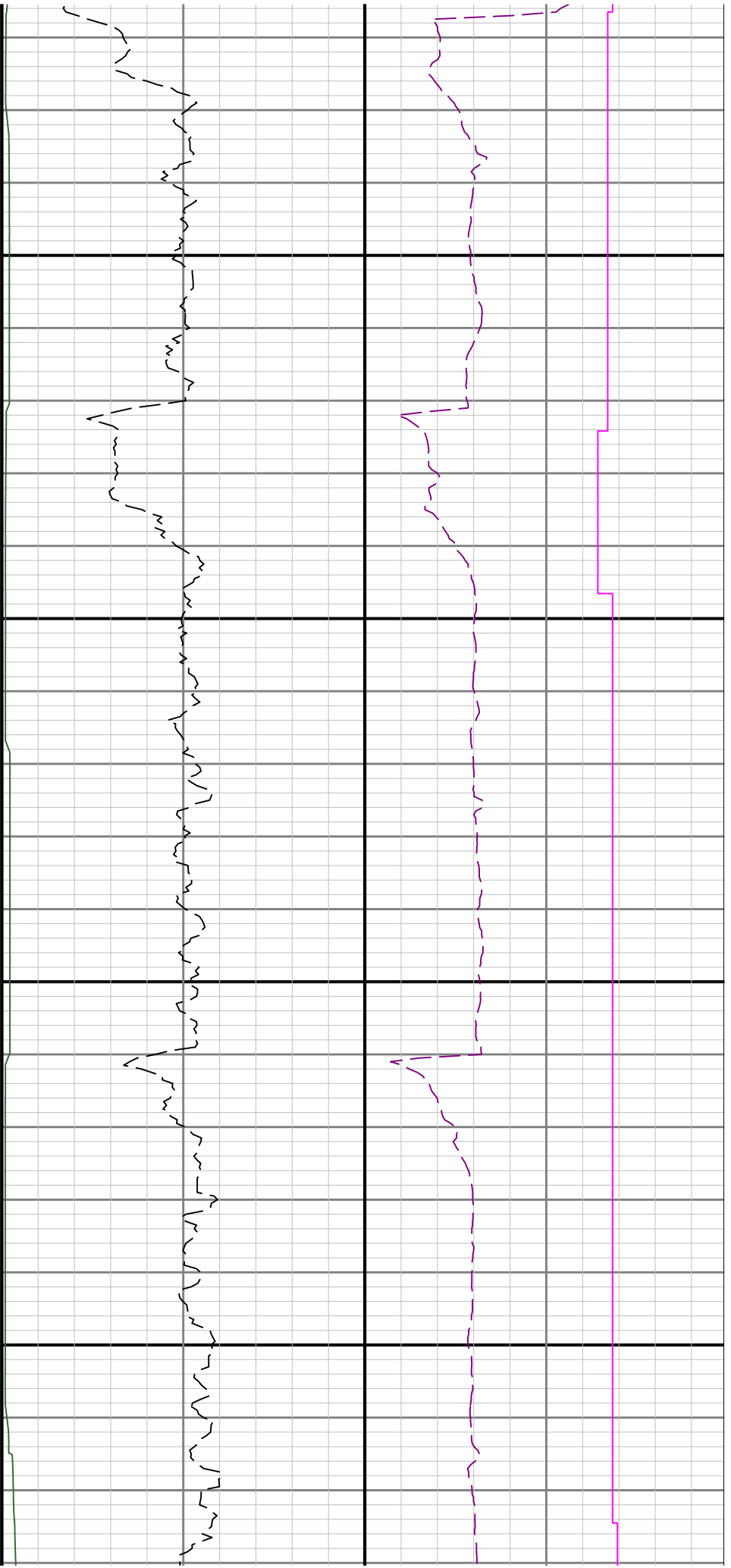


11700

11800

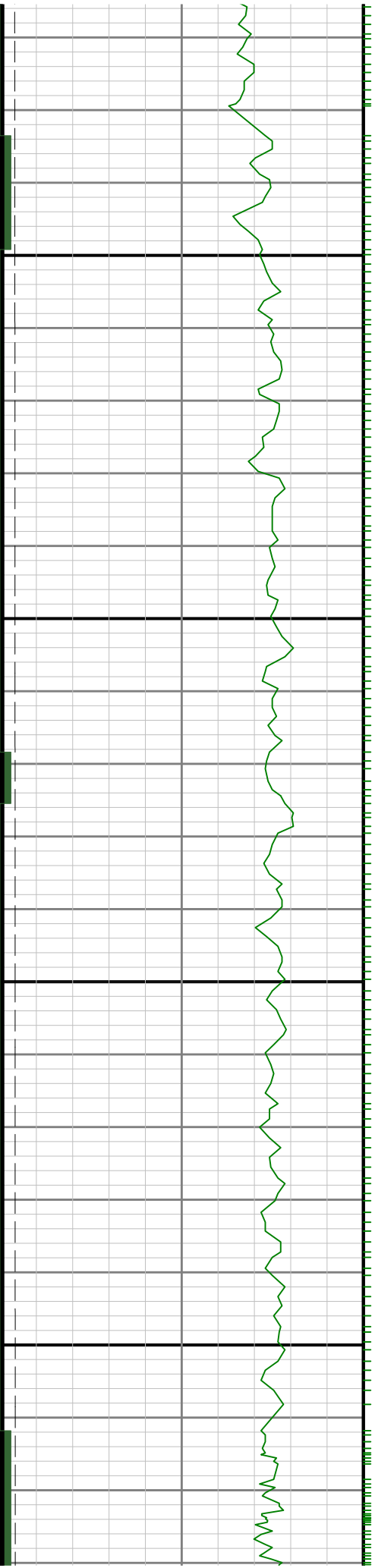


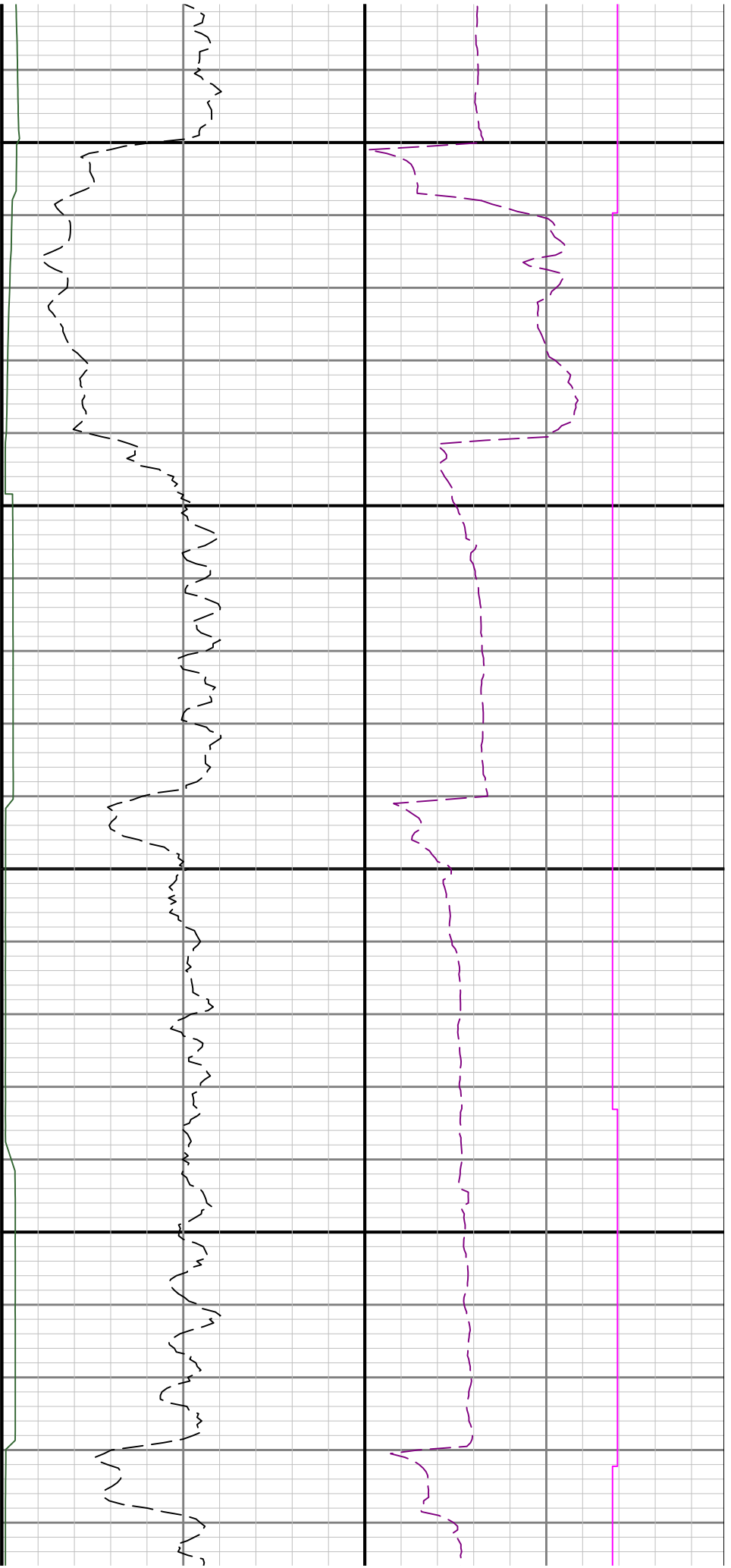




12100

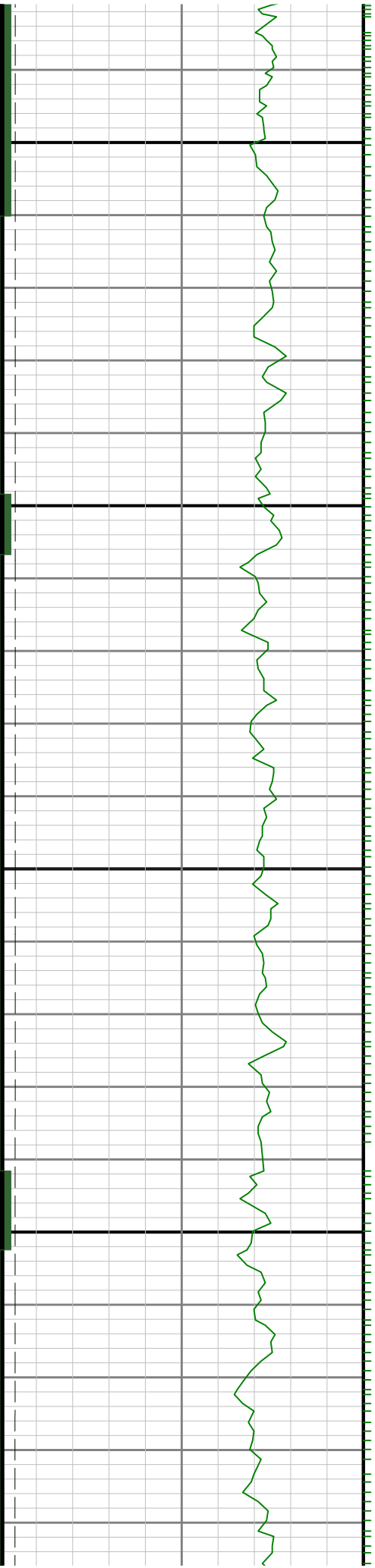
12200

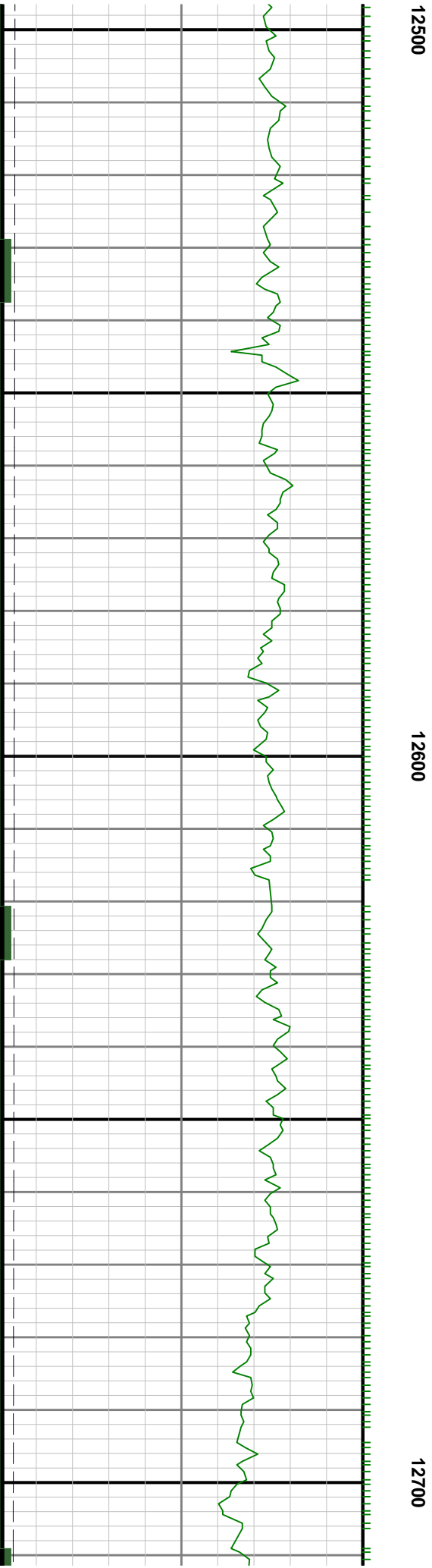
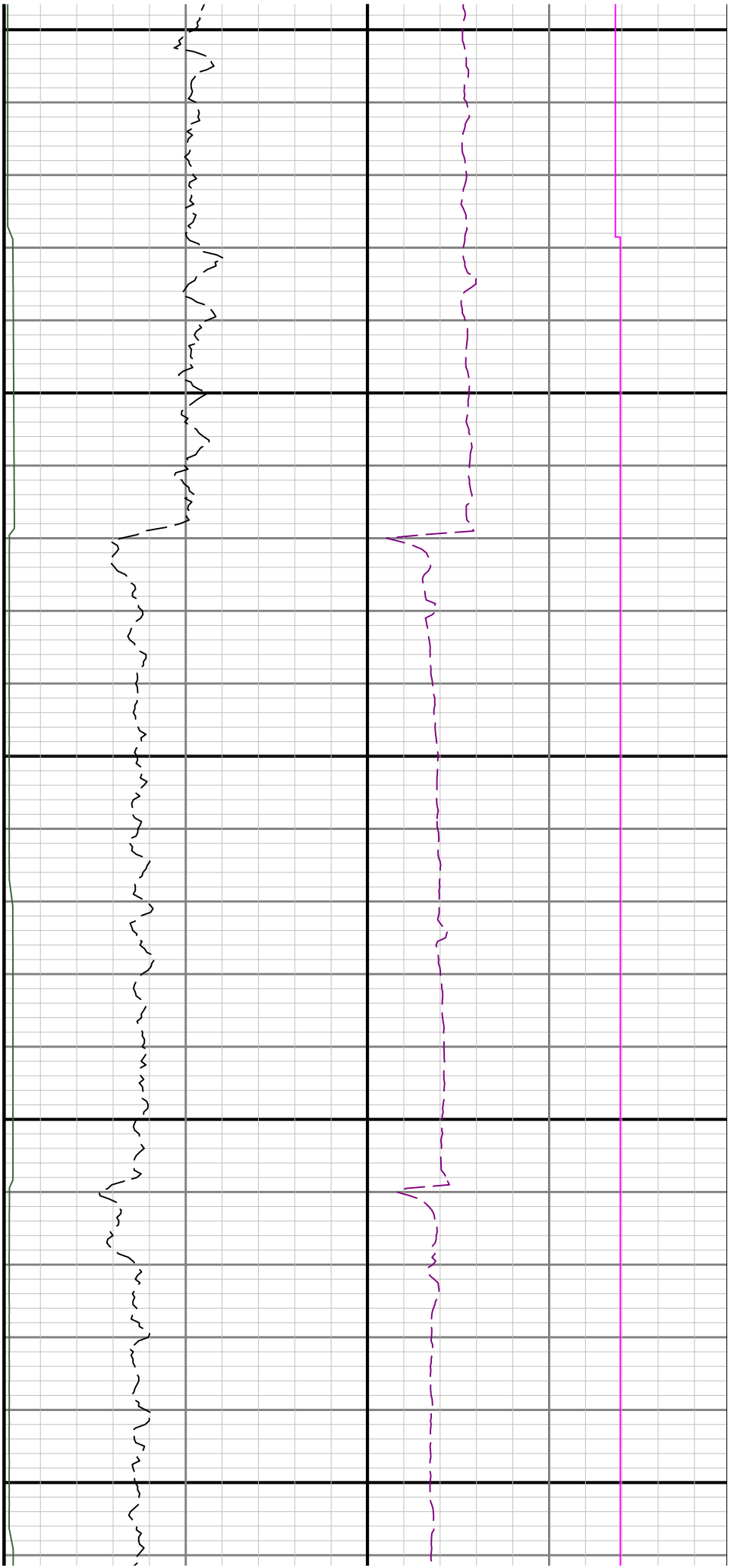


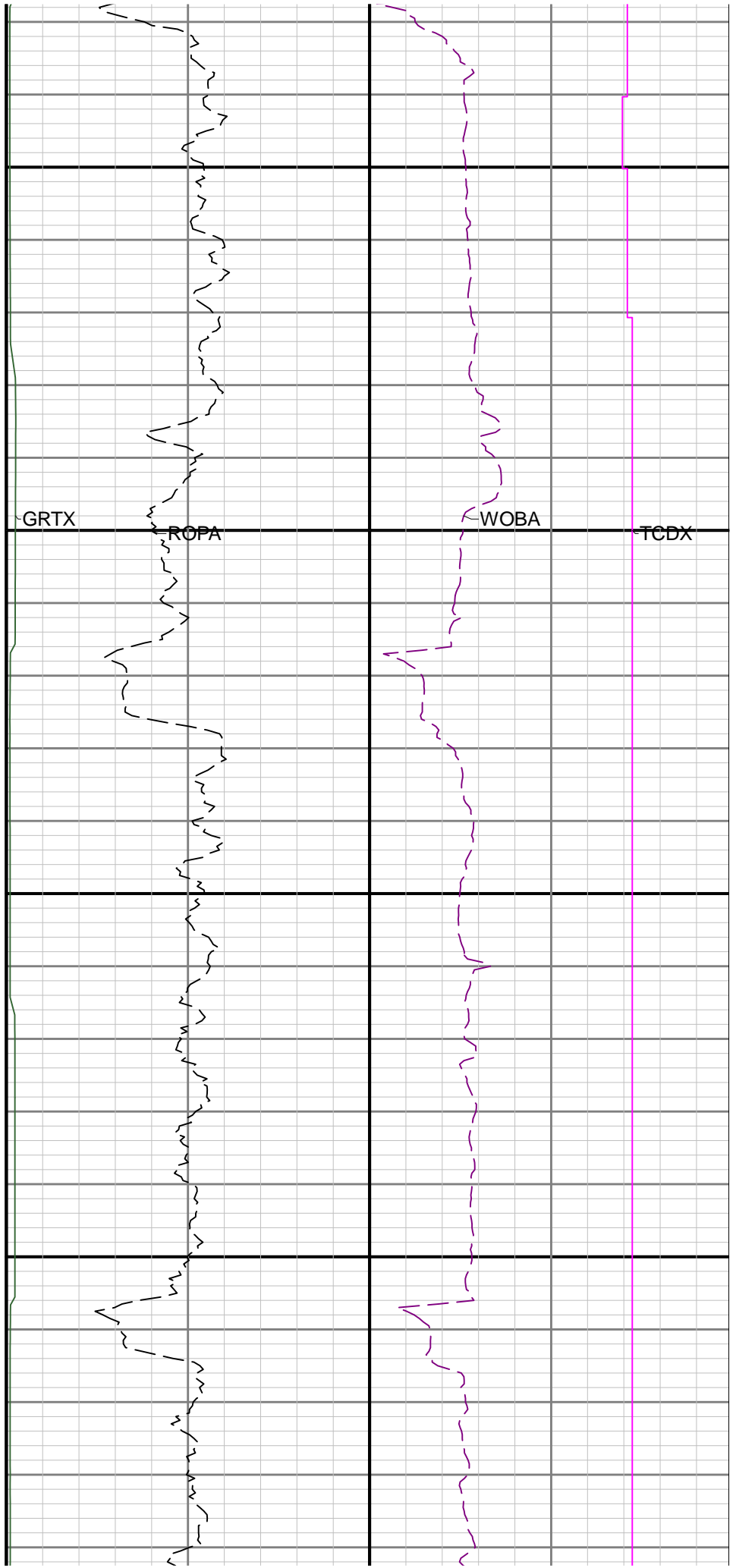
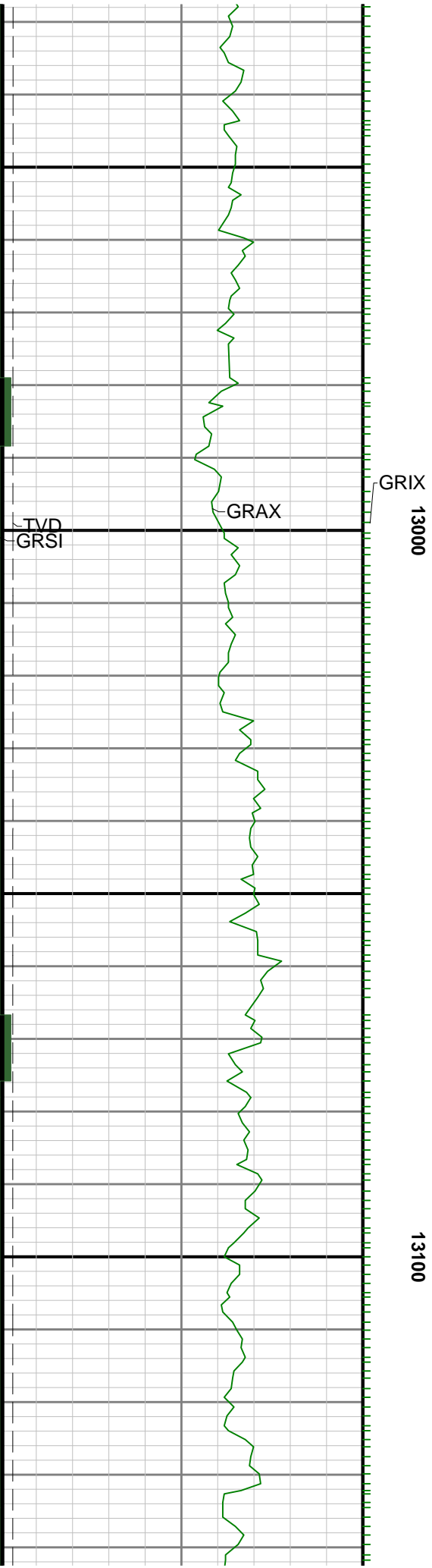


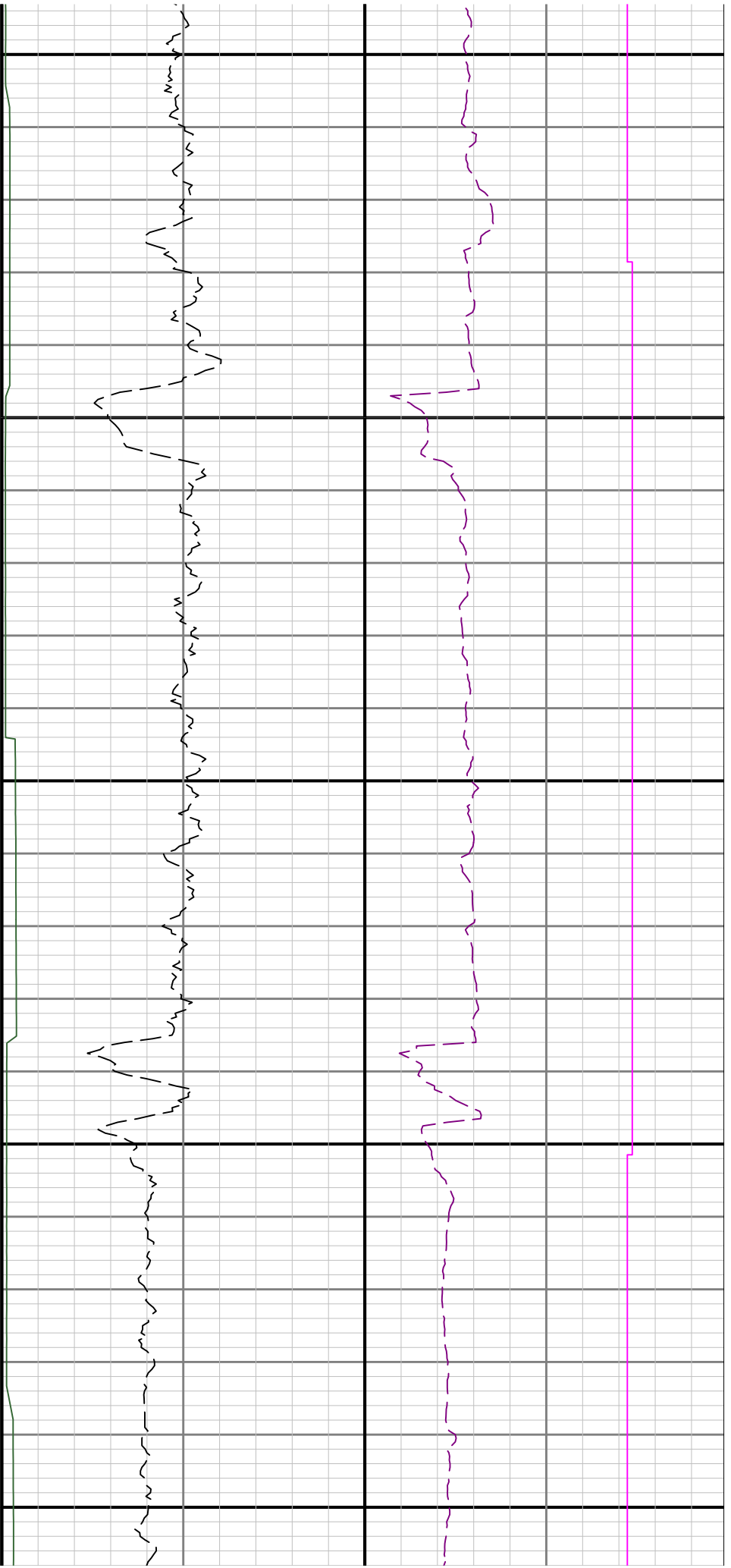
12300

12400









13200

13300

