


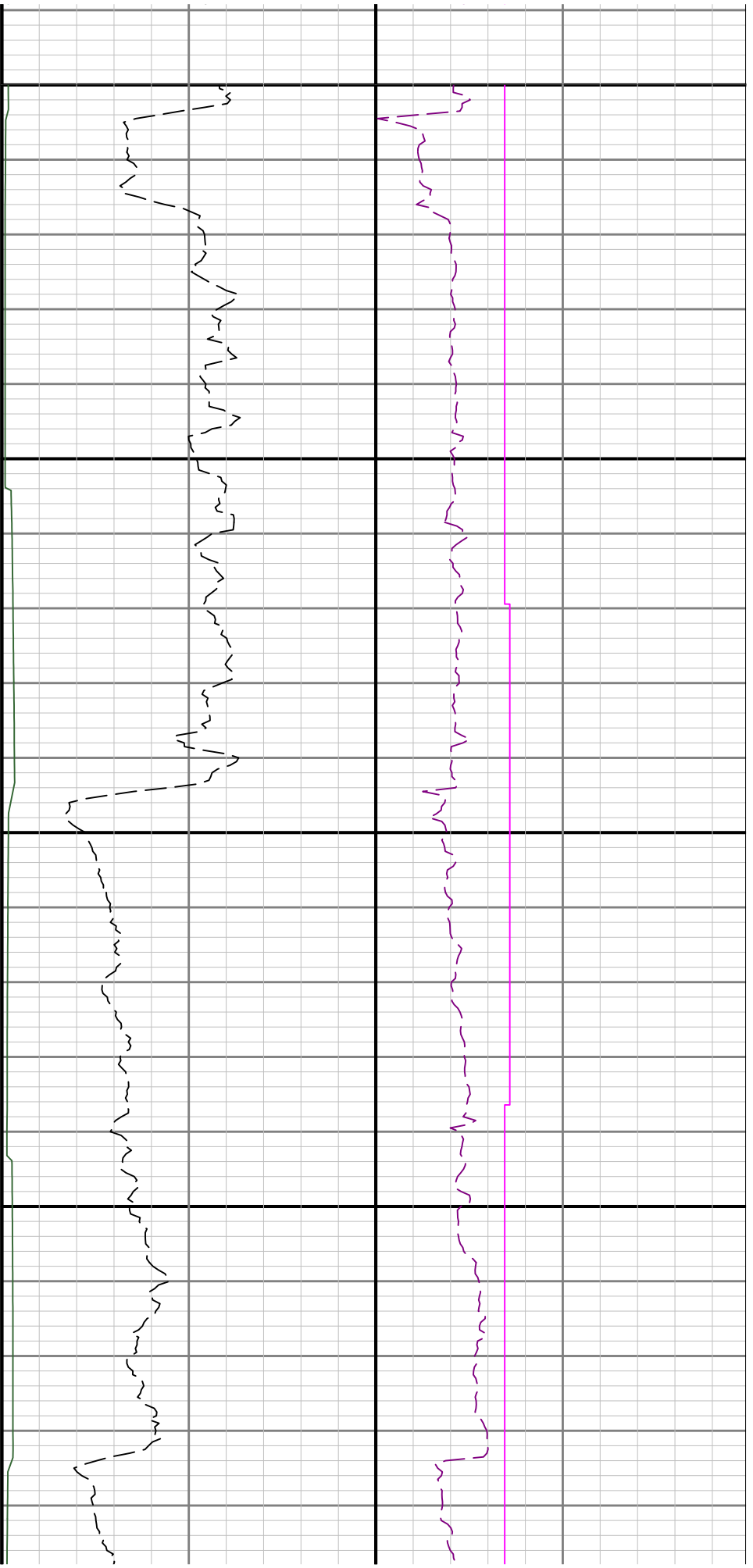


## Drilling Dynamics Gamma Ray

Scale:	<b>Company:</b> <b>Anadarko</b>				
<b>1:240 MD</b>	<b>Well:</b> <b>PAPA JO 2-25 29N2-8HZ</b>				
Depth Reference:	<b>Field:</b> <b>Weld County</b>				
<b>Driller's Depth</b>	<b>County:</b> <b>Weld County</b>		<b>Country:</b> <b>United States</b>		
	<b>State:</b> <b>Colorado</b>				
Status:	Surface Location:				Other Services:
<b>Field Print</b>	Latitude:            40° 41' 11" N				Wellbore Survey
	Longitude:          105° 01' 11" W				
API:            05123455050000					
Job ID:        8912279	SEC:                8	TWN:                1N	RGE:                68W		
Permanent Datum (P.D.): Mean Sea Level    Elevation:    0.00 ft					

©"4239"Dcmgt"Jwiju."c"IG"eqorcp{"NNE"ó"Cnn"tkijvu"tgugtxgf0"Dcmgt"Jwiju."c"IG"eqorcp{"NNE"cpf"kvu"chhknkcvgu"\*öDJIGö+"rtqxfku"vjku"kphqtocvkqp"qp"cp"öcu"kuö"dcuku"hqt"igpgtcn"kphqtocvkqp" purposes and believes it to be accurate as of the date of publication. BHGE does not make any representation as to the accuracy or completeness of the information and makes no warranties of any kind, specific, implied or oral, to the fullest extent permissible by law, including those of merchantability and fitness for a particular purpose or use. BHGE hereby disclaims any and all liability for any direct, indirect, consequential or special damages, claims for lost profits, or third party claims arising from the use of the information, whether a claim is asserted in contract, tort, or otherwise. The BHGE logo is a trademark of Baker Hughes, a GE company, LLC. GE and the GE monogram are trademarks of General Electric Company used under trademark license.

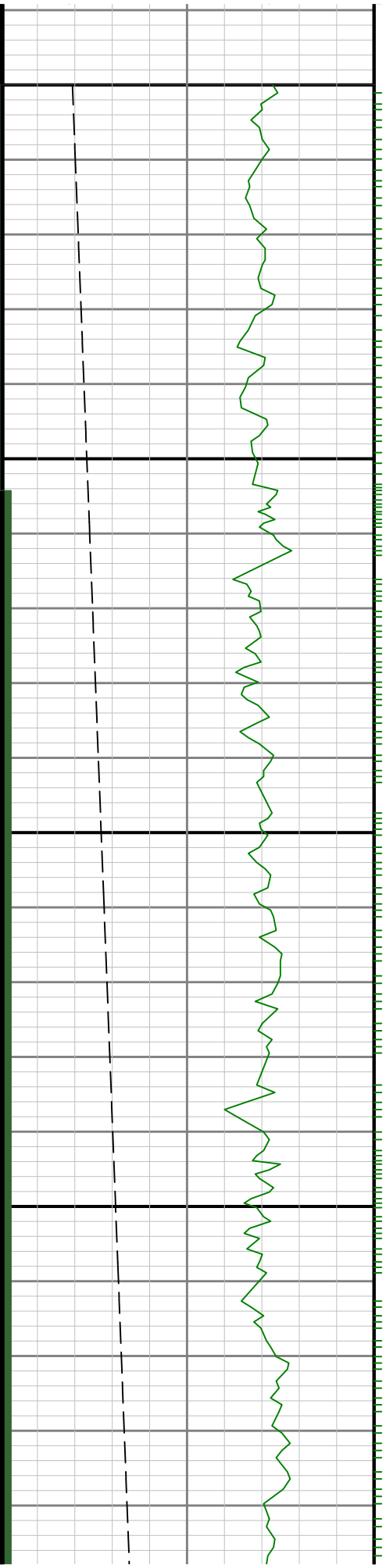
<div><div><div>BAKER HUGHES</div><div>a GE company</div></div><div></div></div>		<div><div>Company</div><div>Well</div><div>Interval</div><div>Created</div></div>	<div>Anadarko</div> <div>PAPA JO 2-25 29N2-8HZ</div> <div><div>Date From:2017-12-26 15:40:01</div><div>Top:7100.00</div><div>Date To:2017-12-28 05:51:18</div><div>Bottom:13509.00</div></div> <div>2017-12-28 06:05:42</div>					
<div><div>Gamma Ray - Apparent 0.5 ft Average [GRAX]</div><div>0200</div><div>API</div><div>True Vertical Depth [TVD]</div><div>65007800</div><div>ft</div></div>		<div>MD 1:240 feet</div>	<div><div>Gamma Time Since Drilled</div><div>0600</div><div>min</div><div>Depth Averaged ROP 3 ft Average [ROPA]</div><div>0750</div><div>ft/h</div></div>		<div><div>Weight On Bit, Average 1 ft Average [WOBA]</div><div>0100</div><div>klb</div><div>Downhole Temperature [TCDX]</div><div>100300</div><div>degF</div></div>			

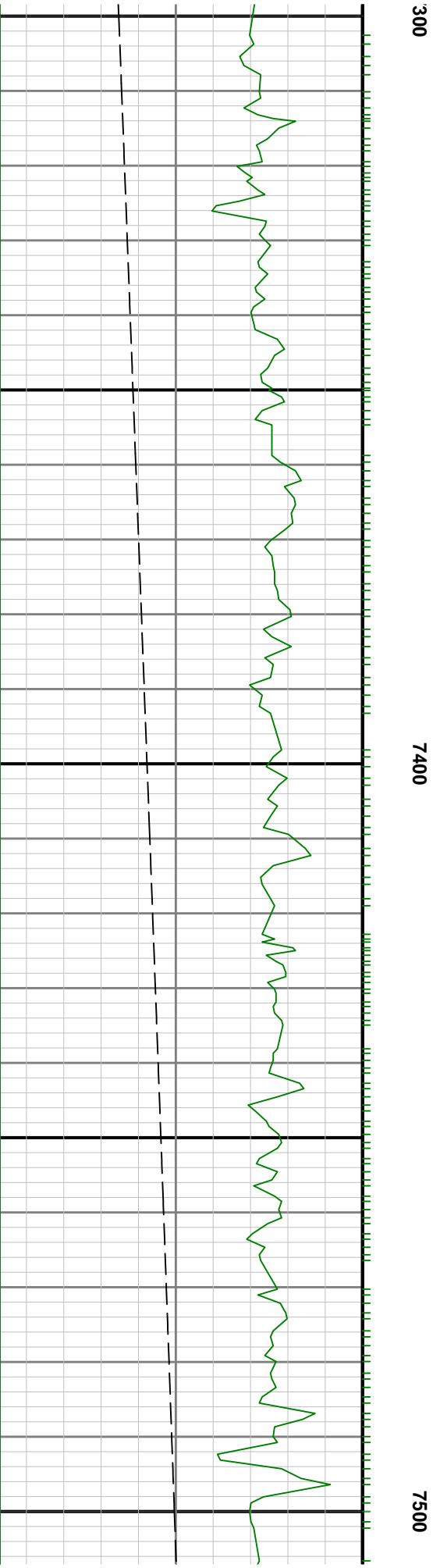
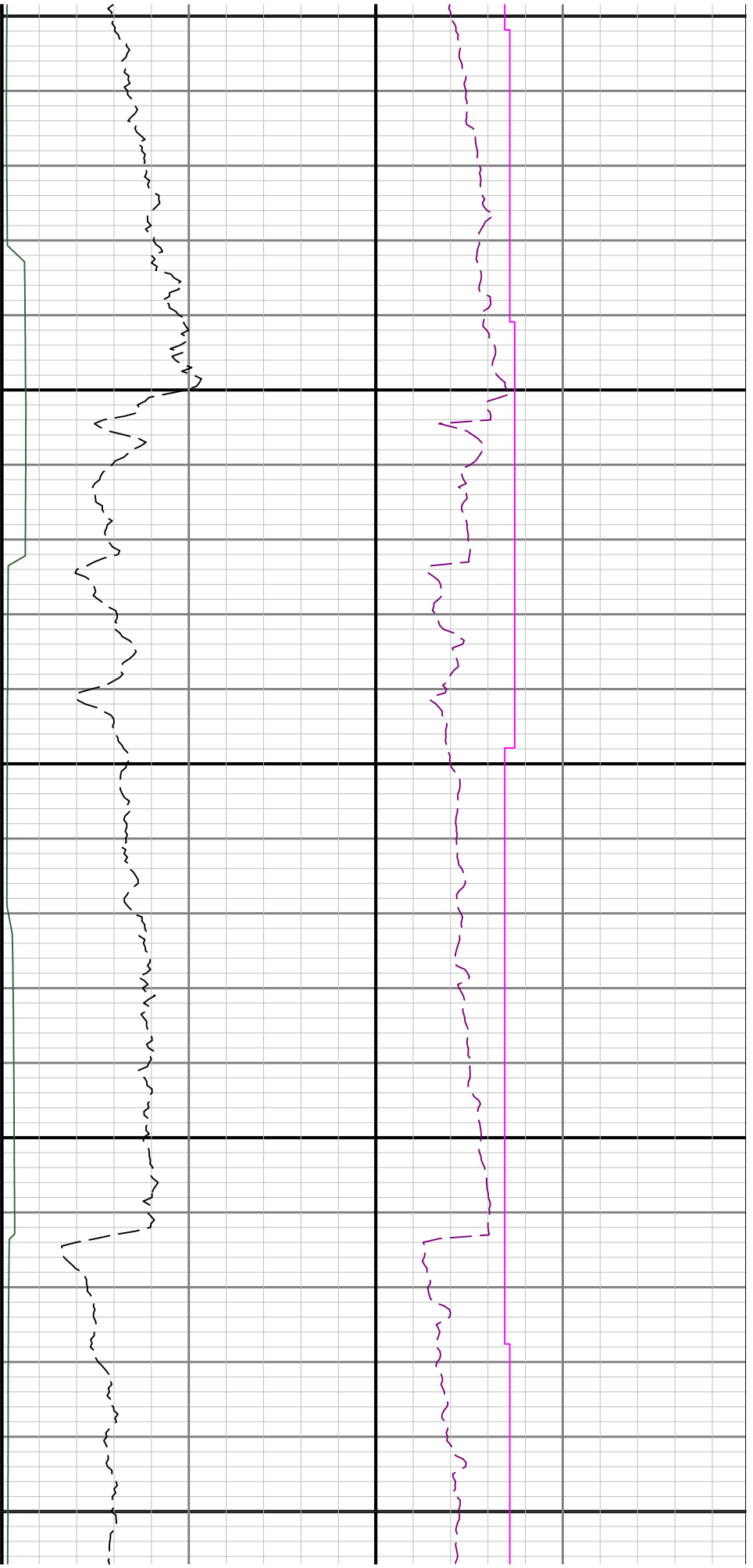


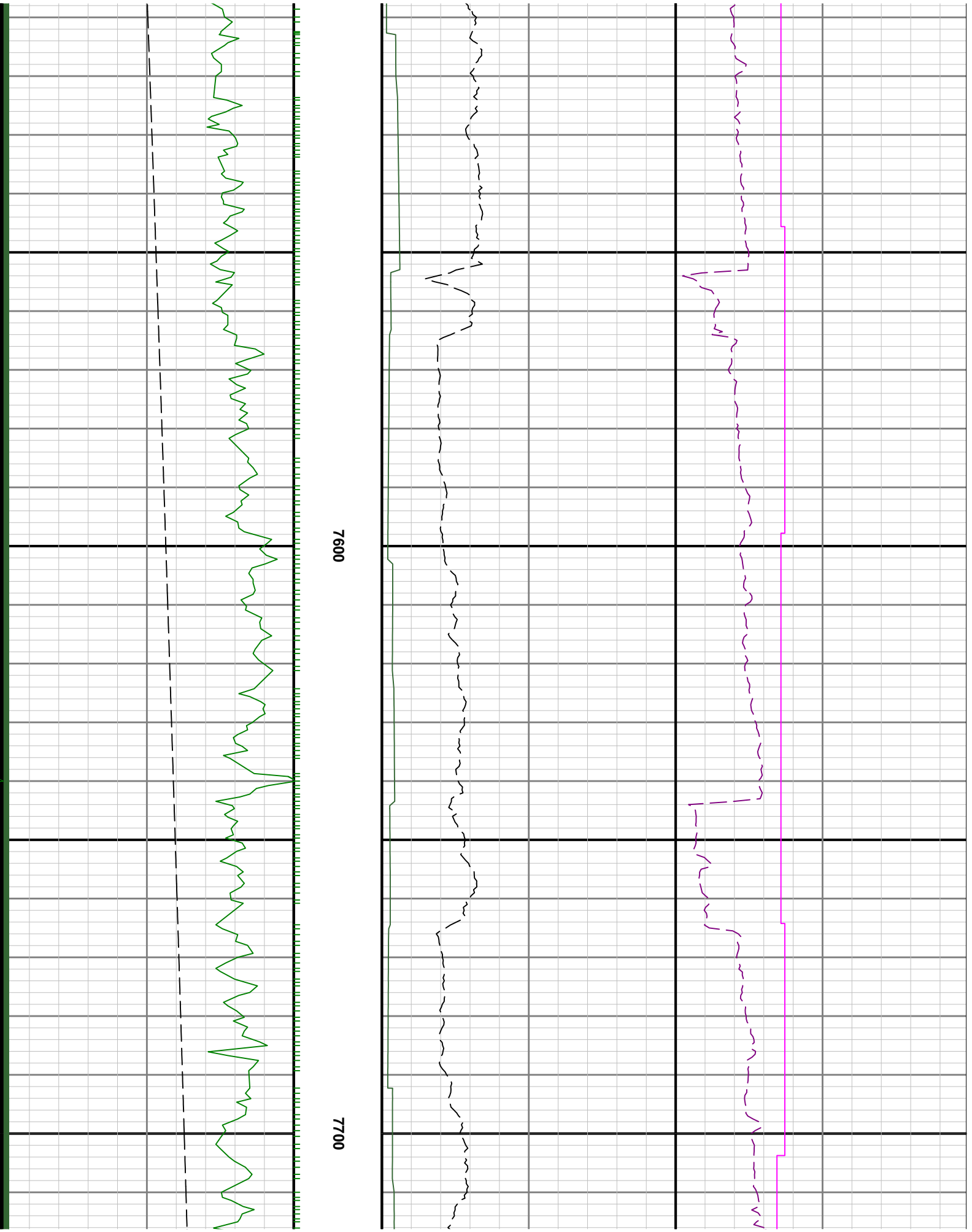
7100

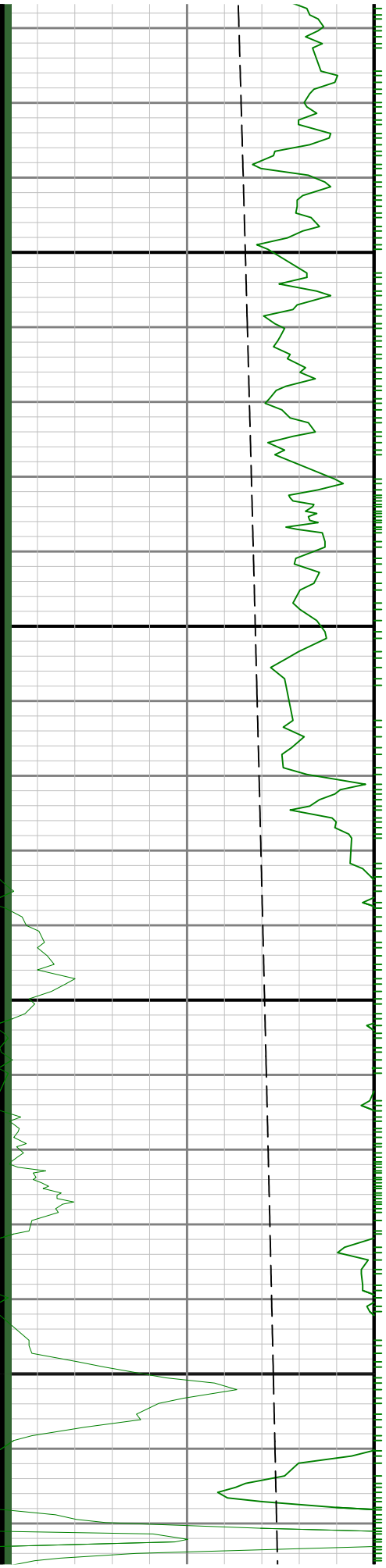
7200

7



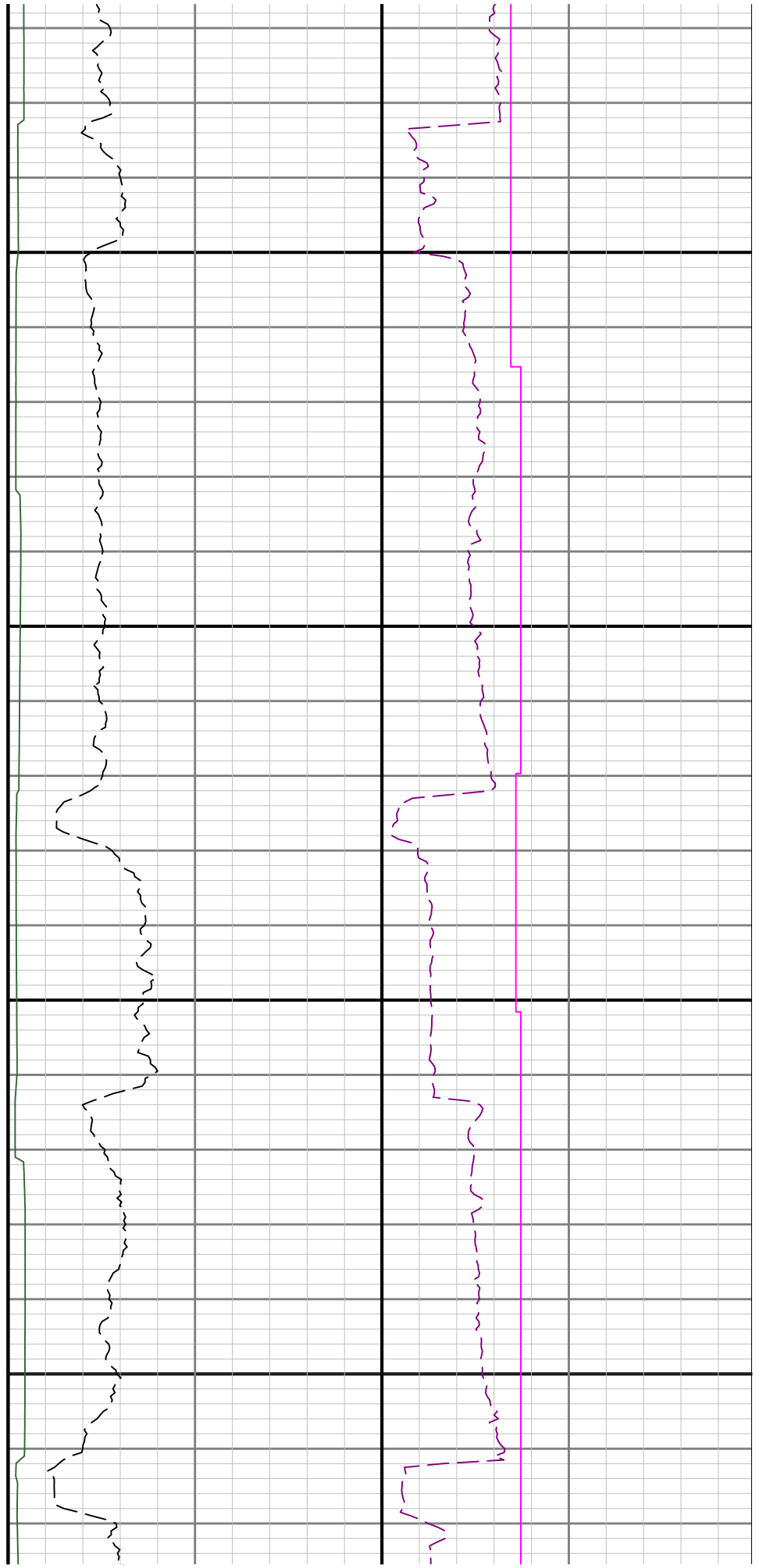


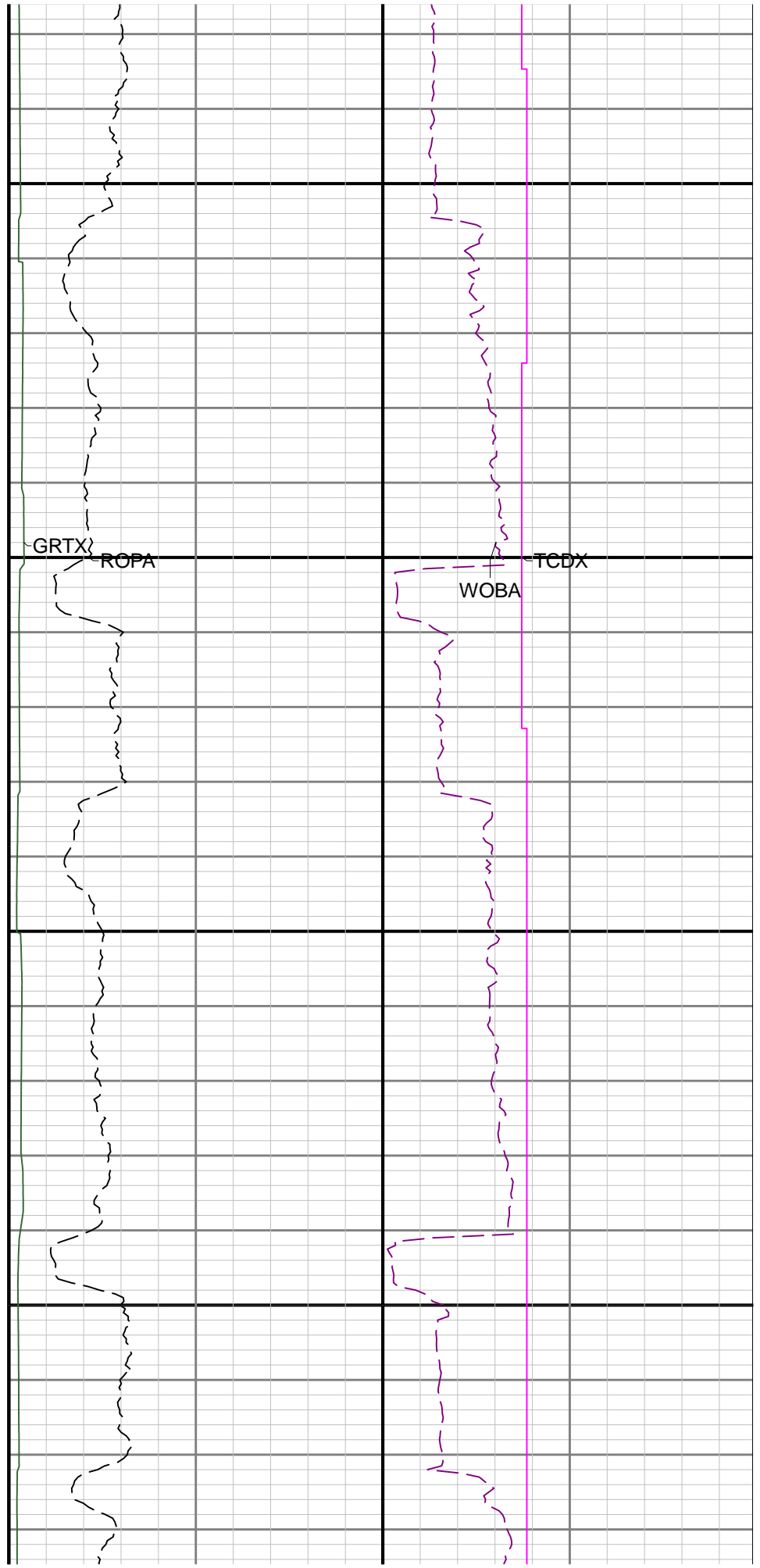
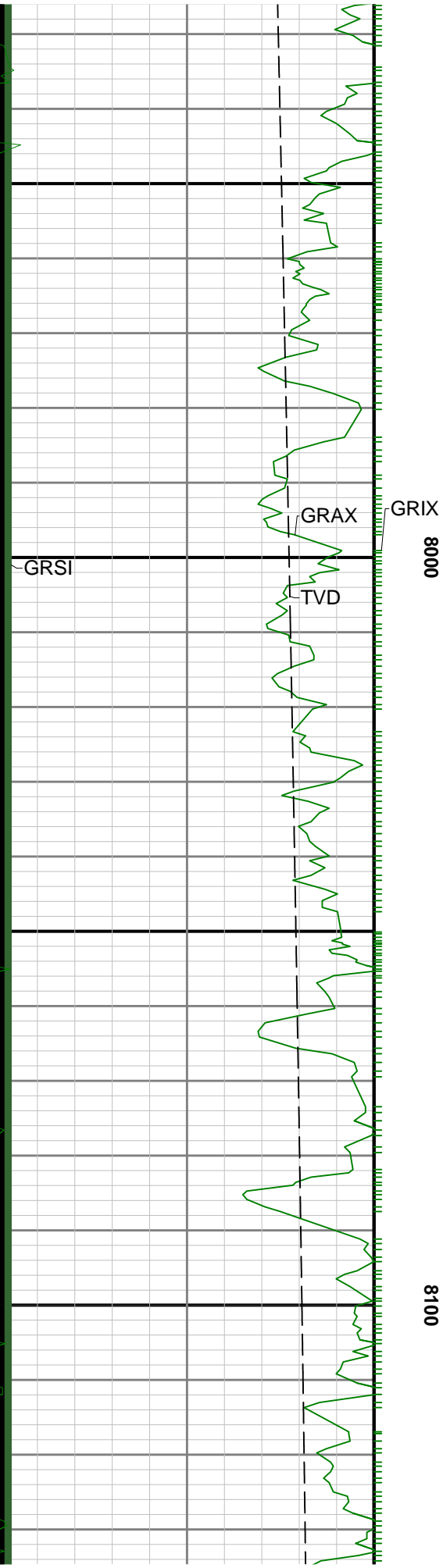


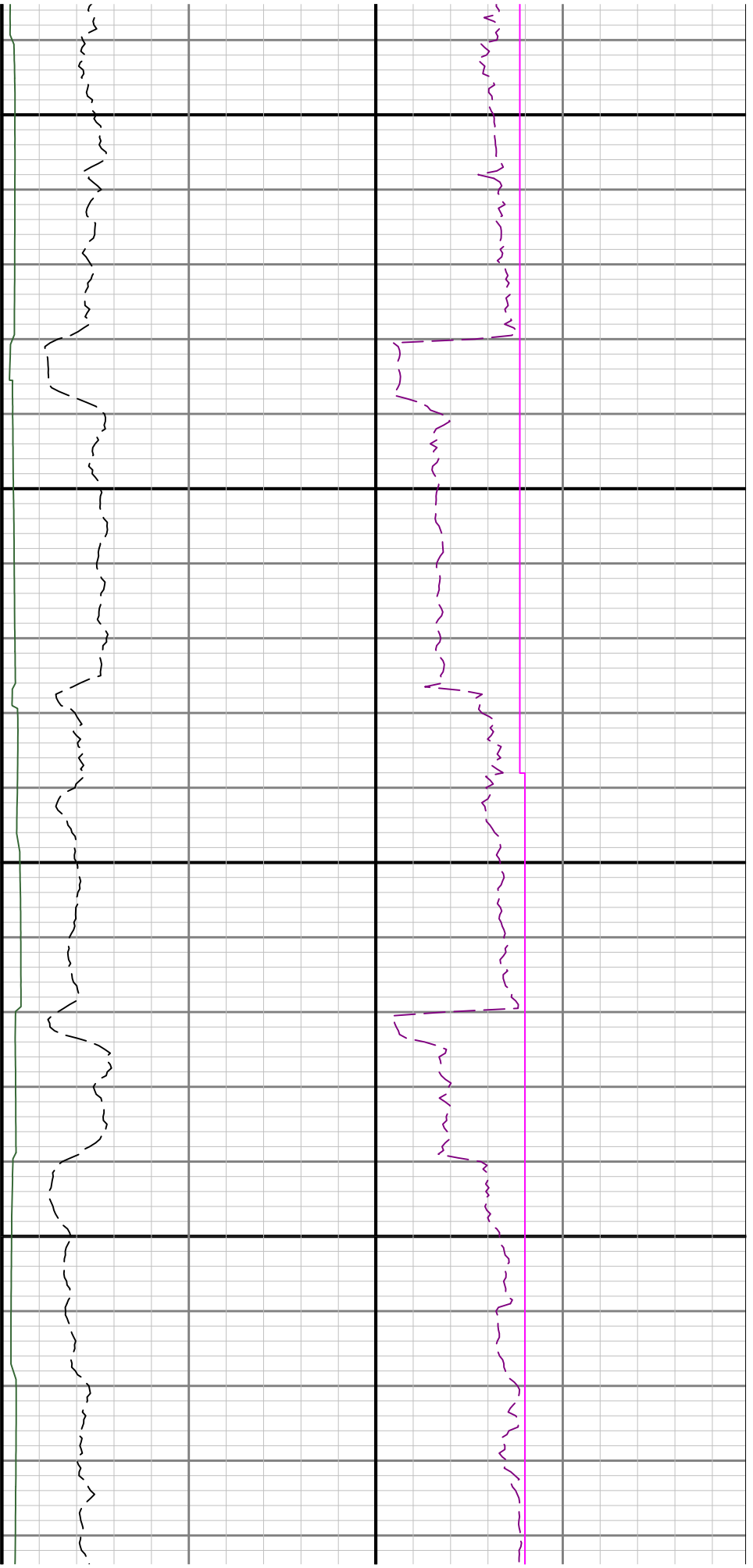


7800

7900

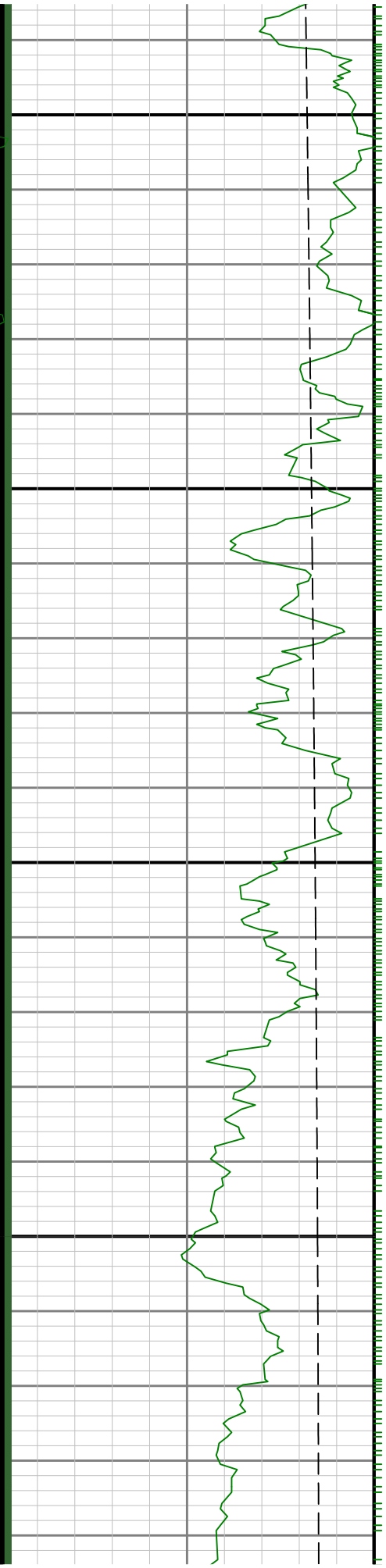


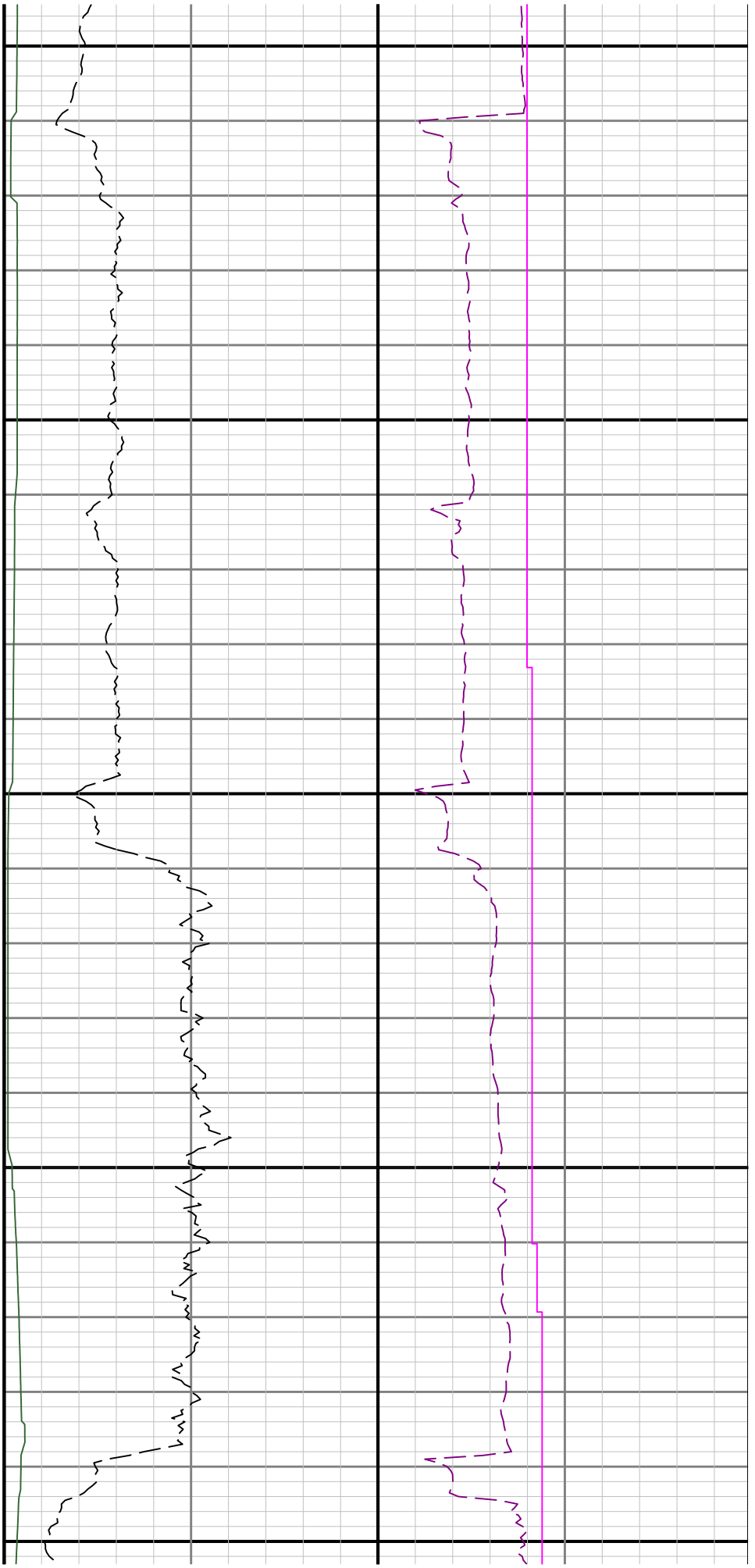




8200

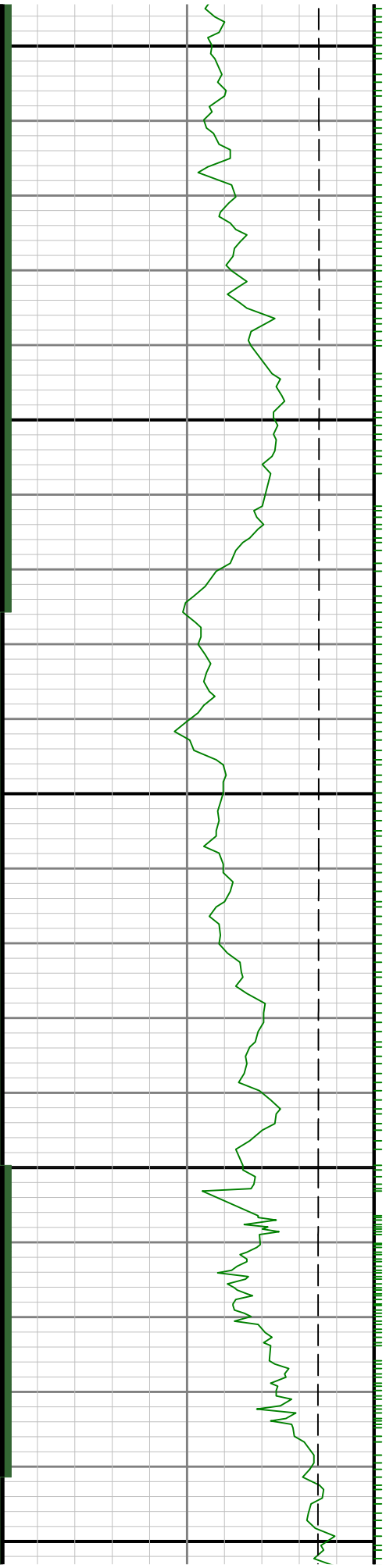
8300



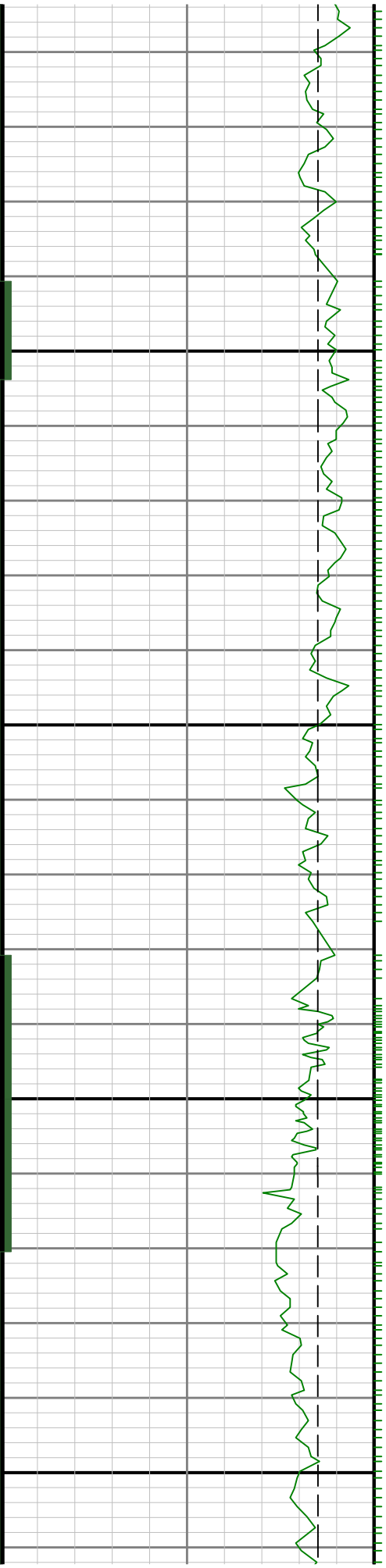


8400

8500

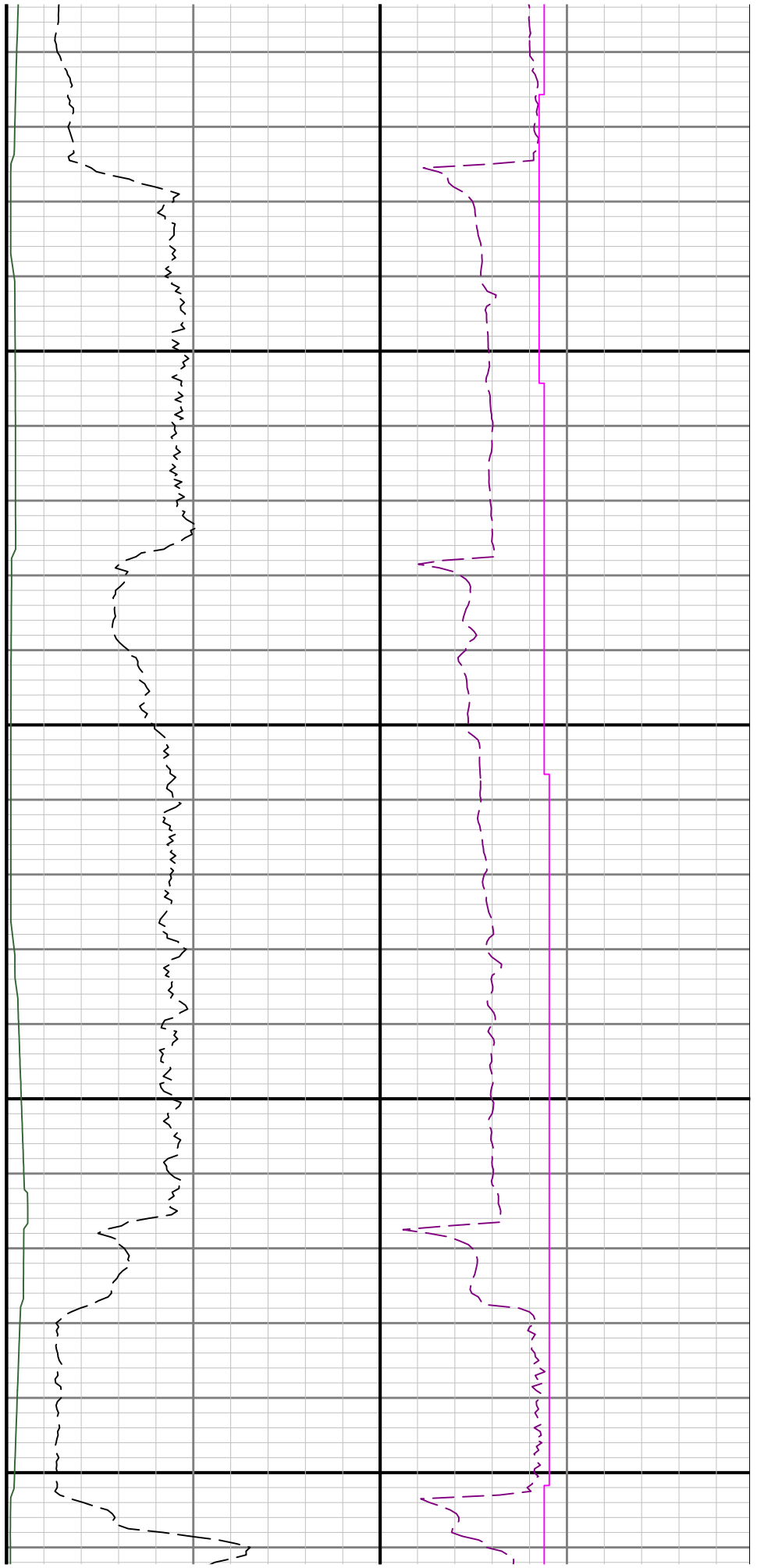


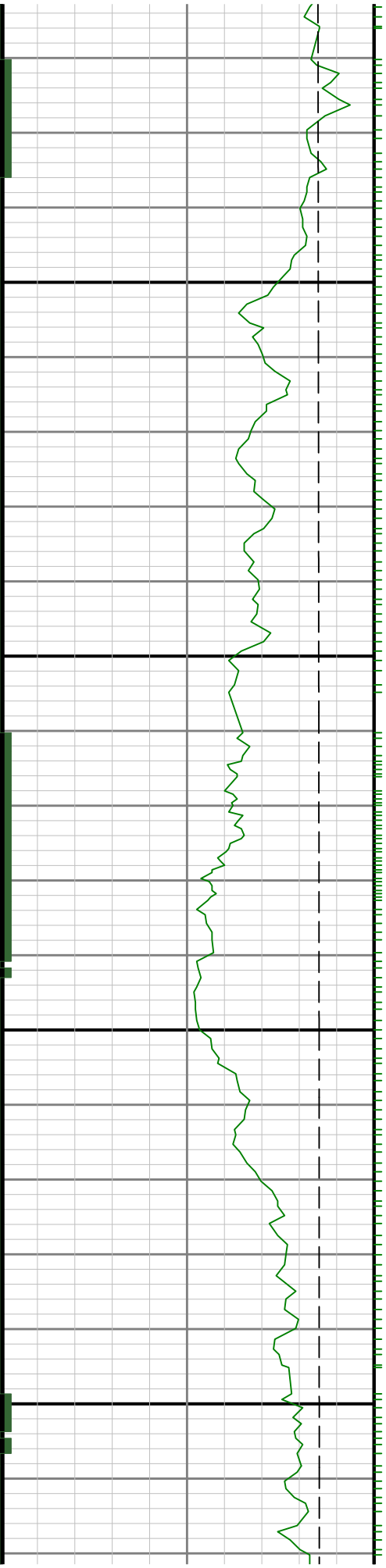




0098

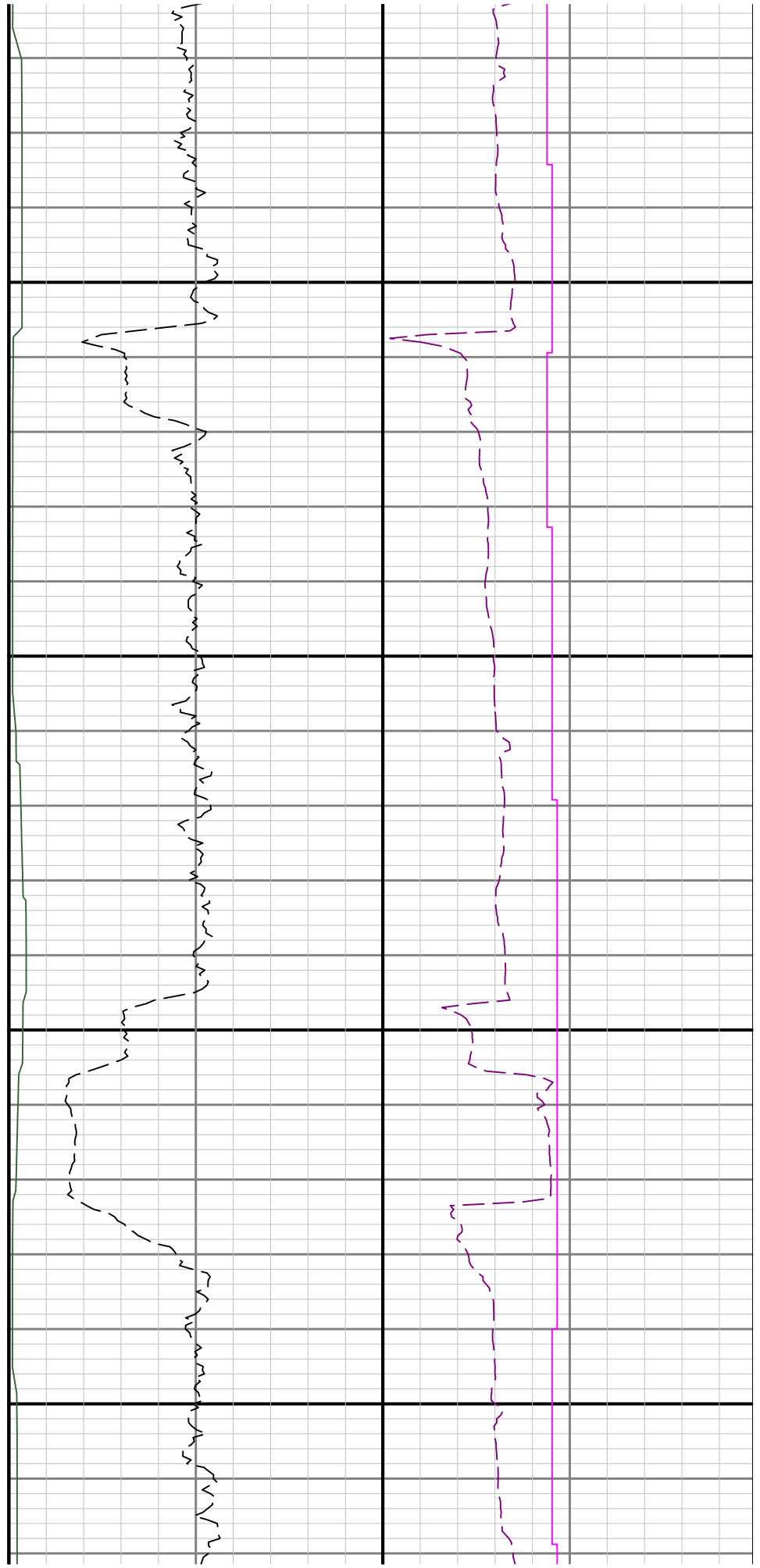
8700

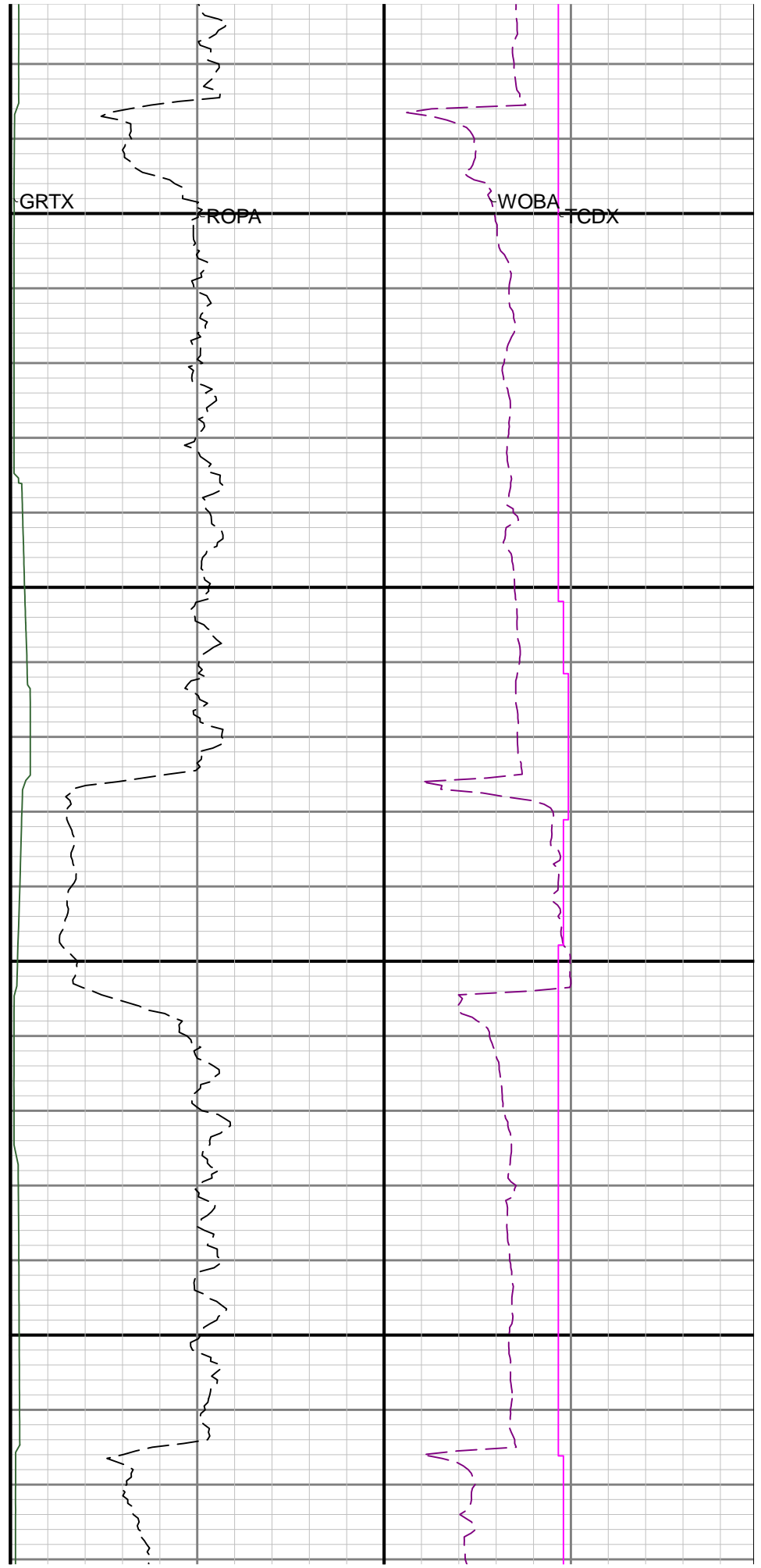
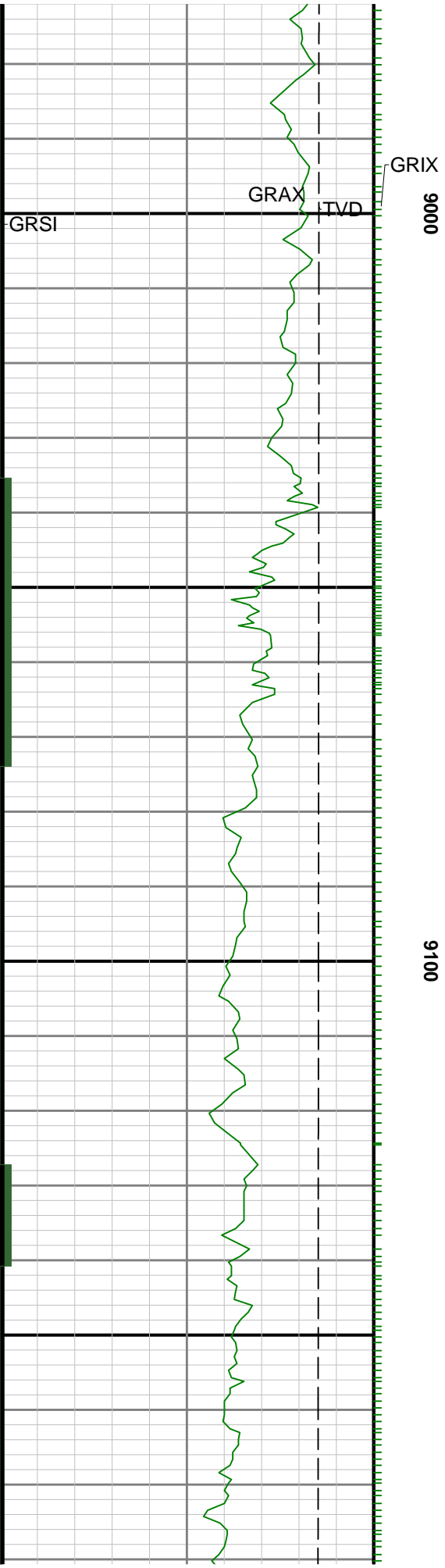


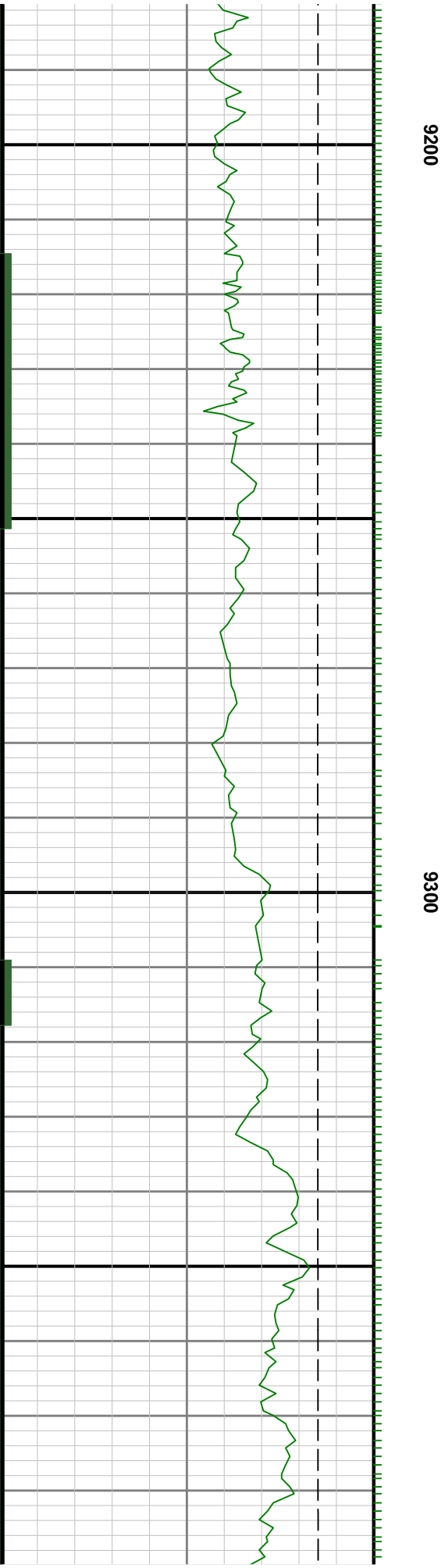


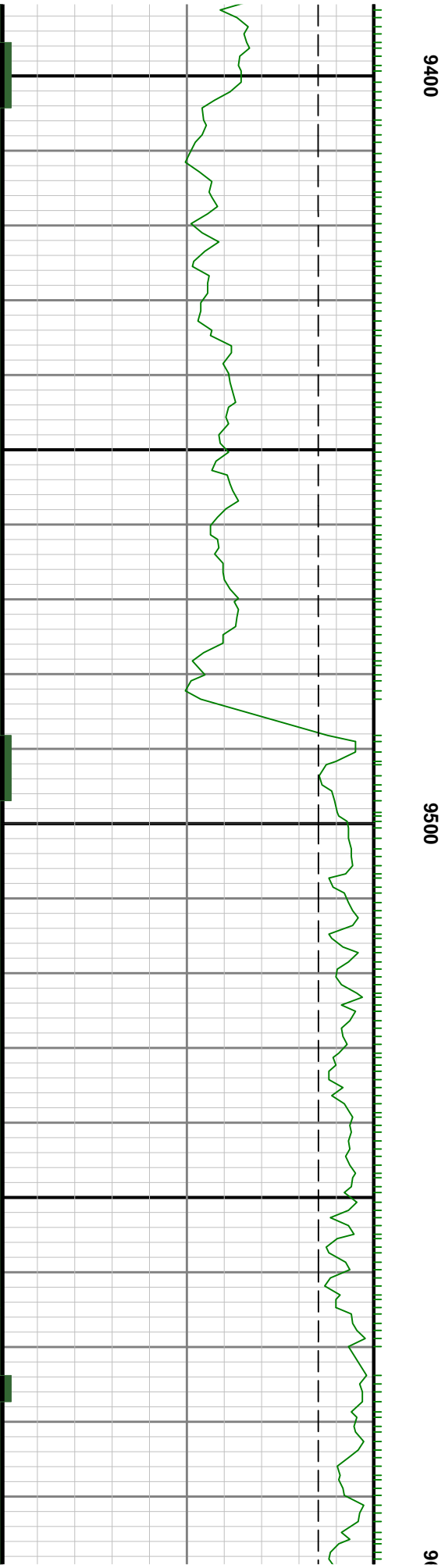
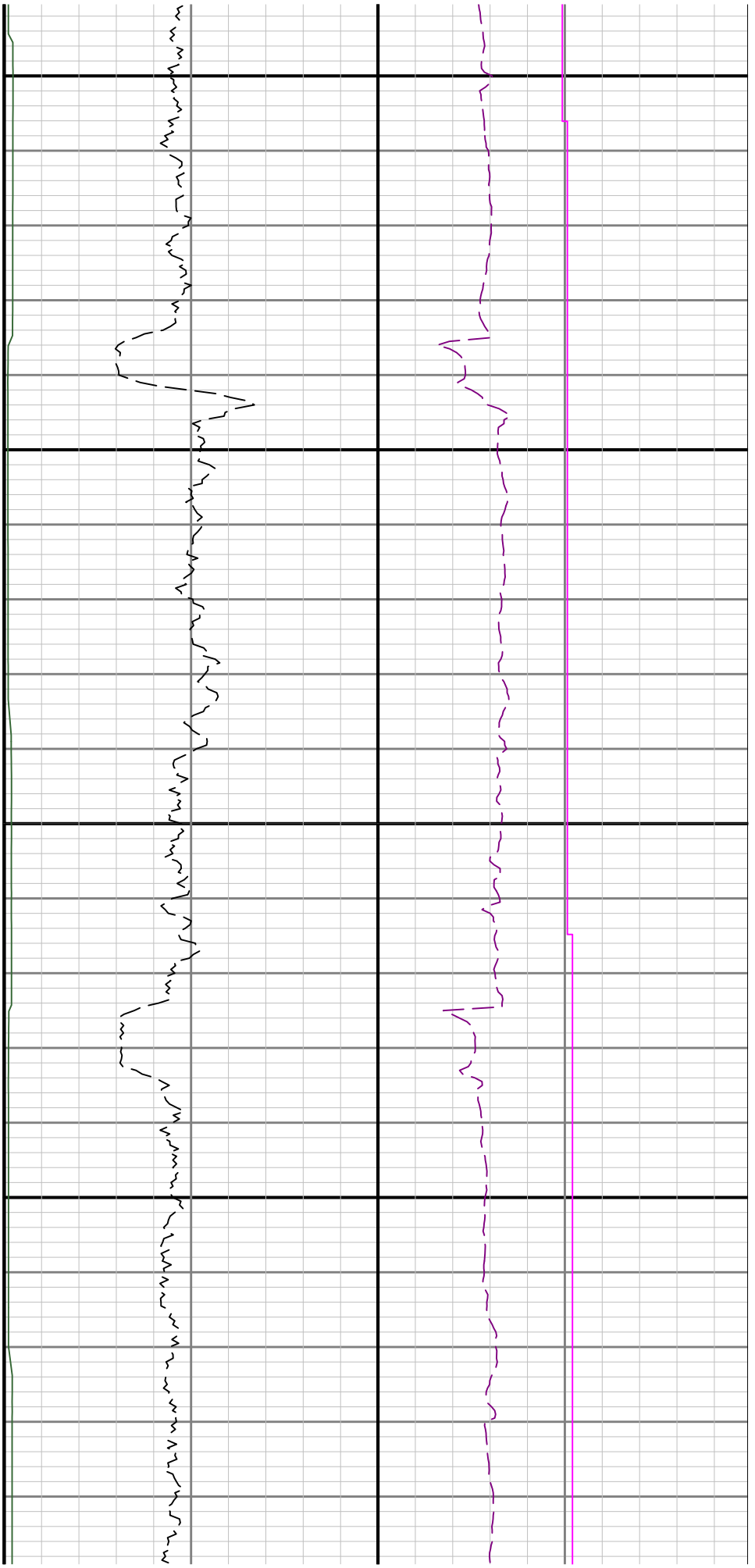
8900

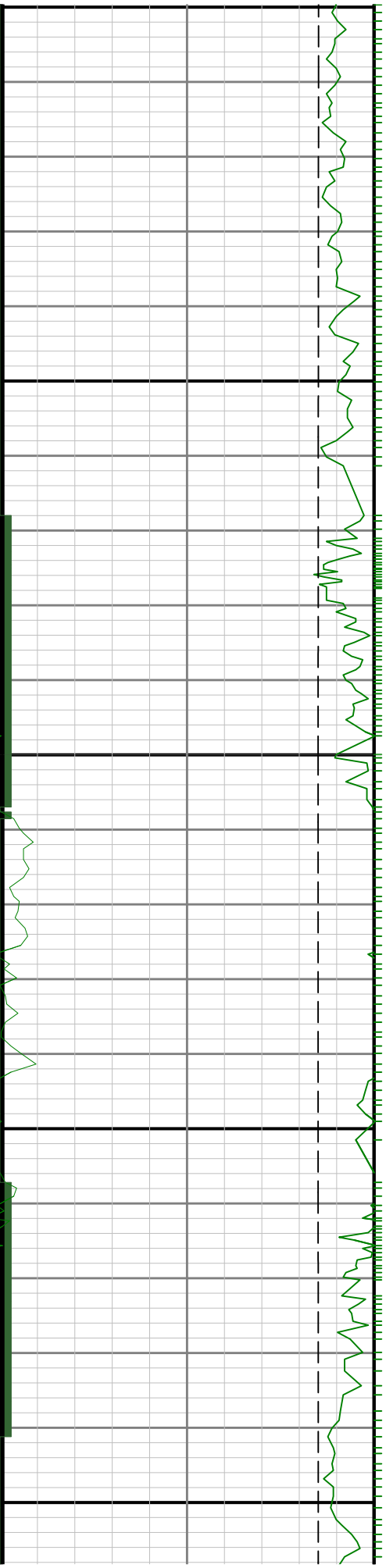
0088







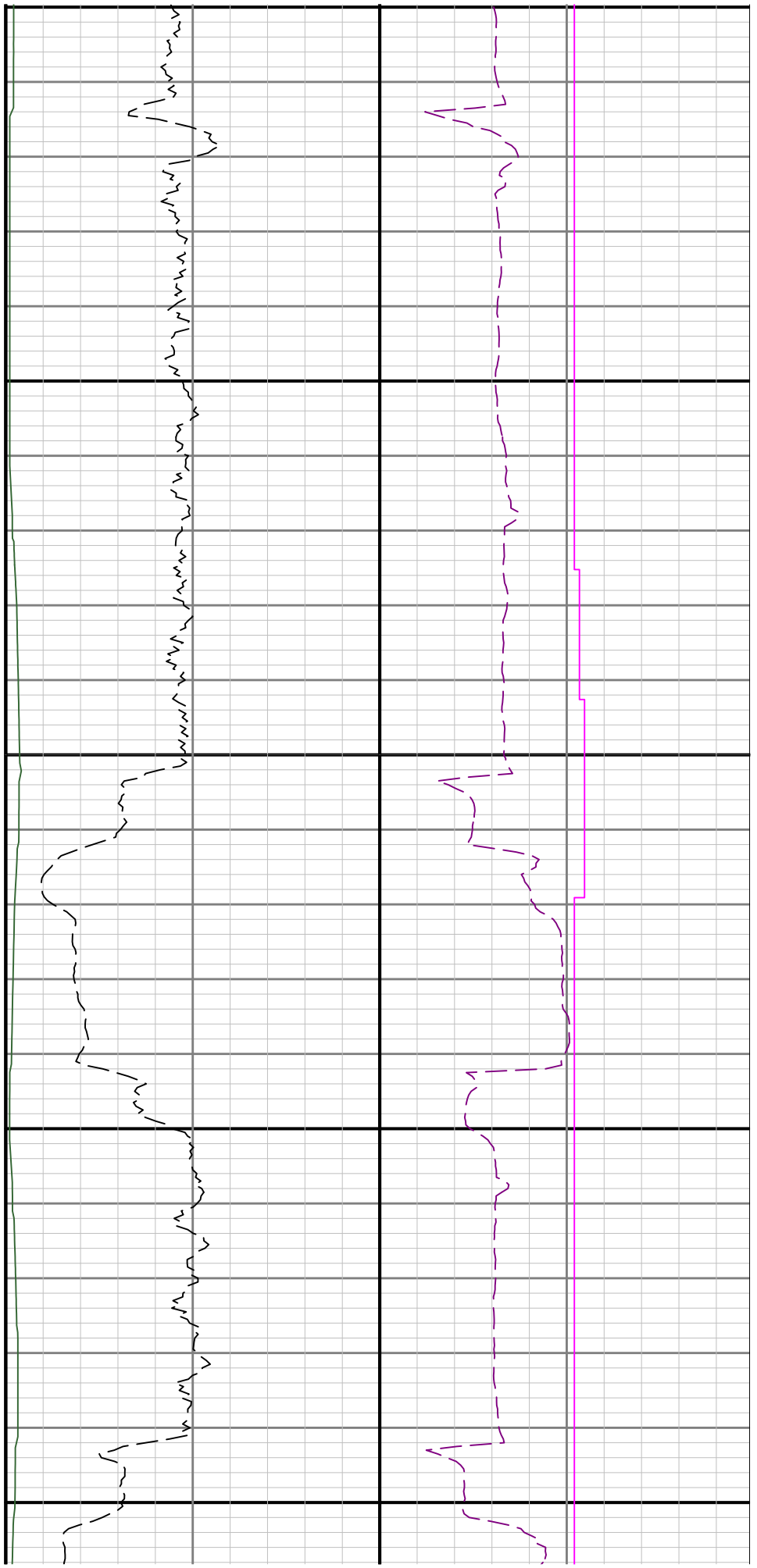


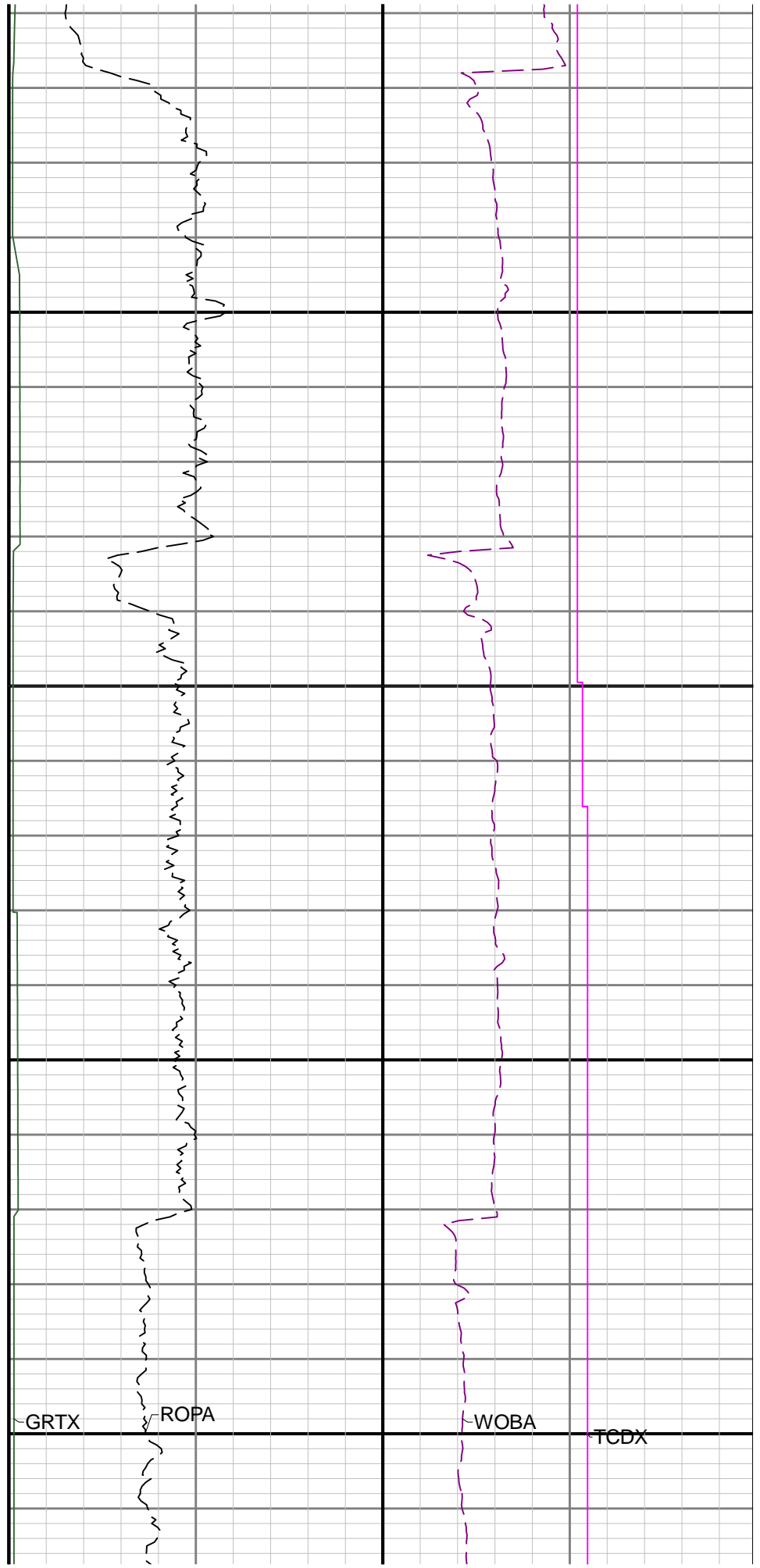
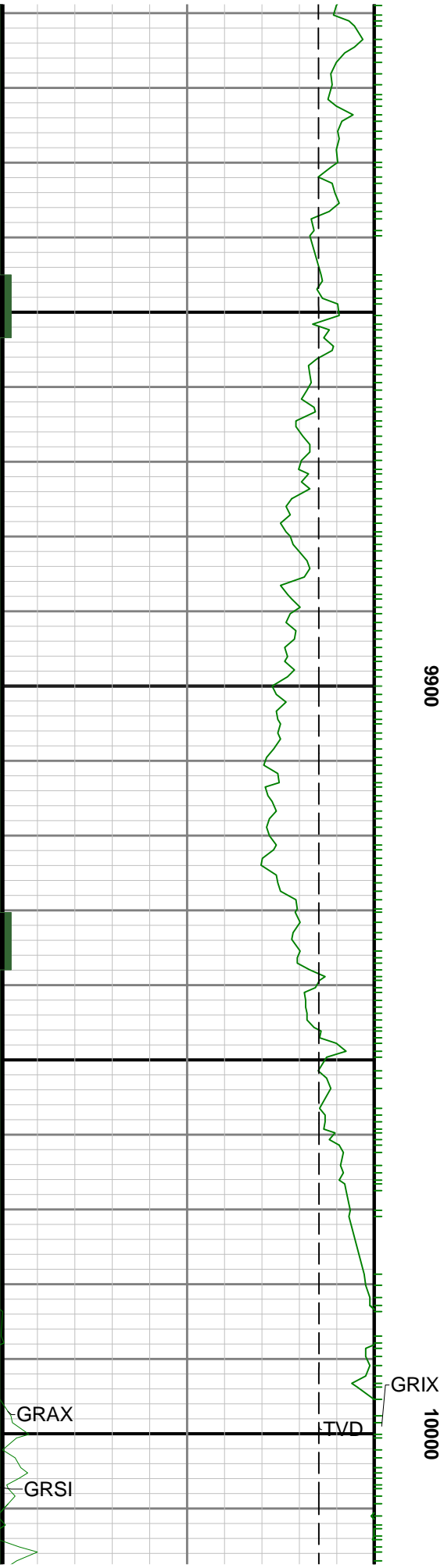


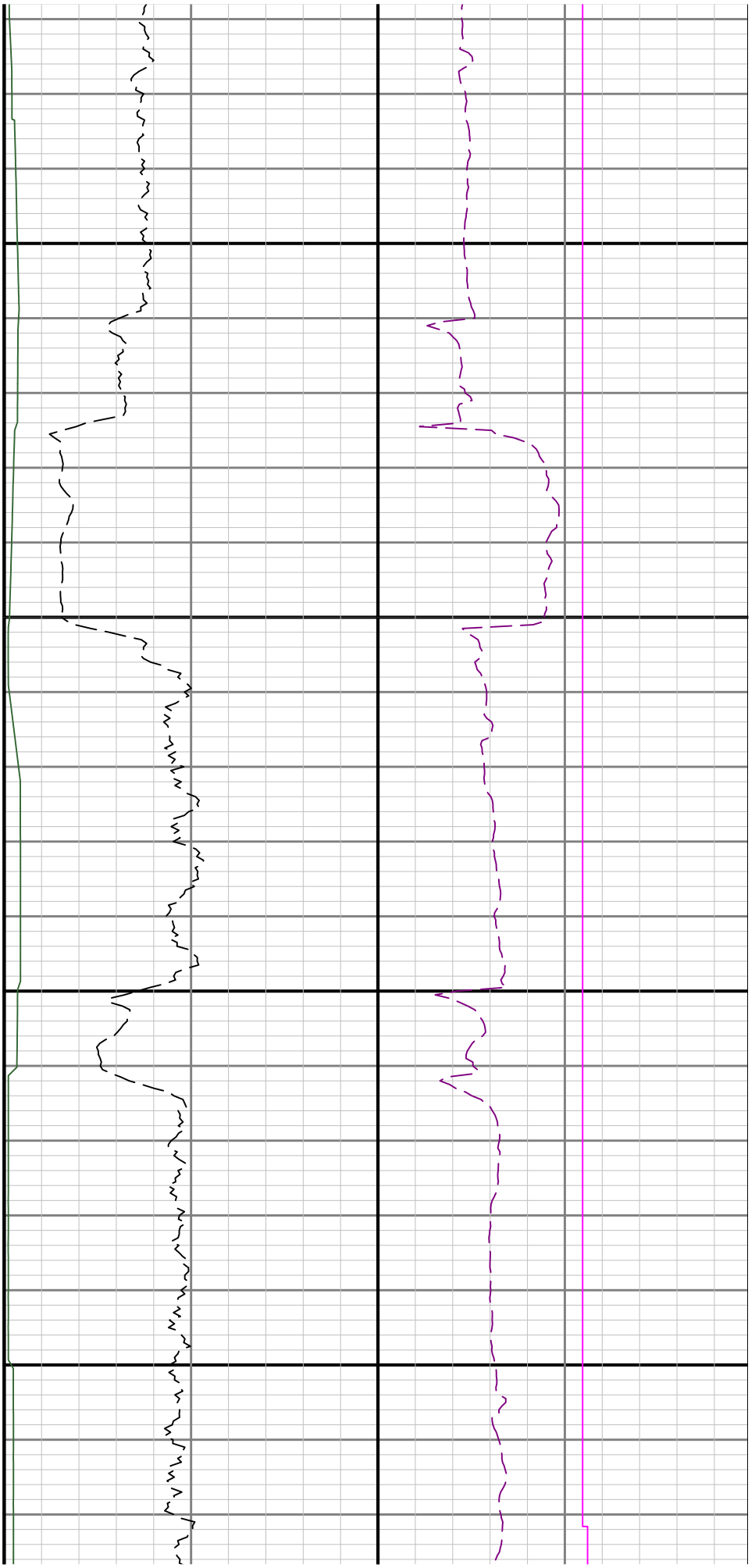
00

9700

9806

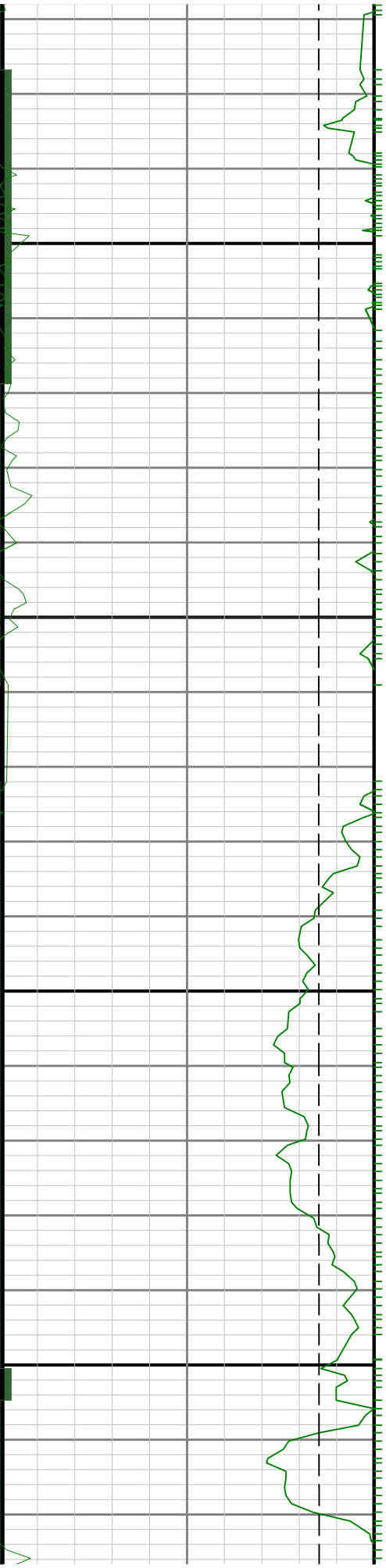




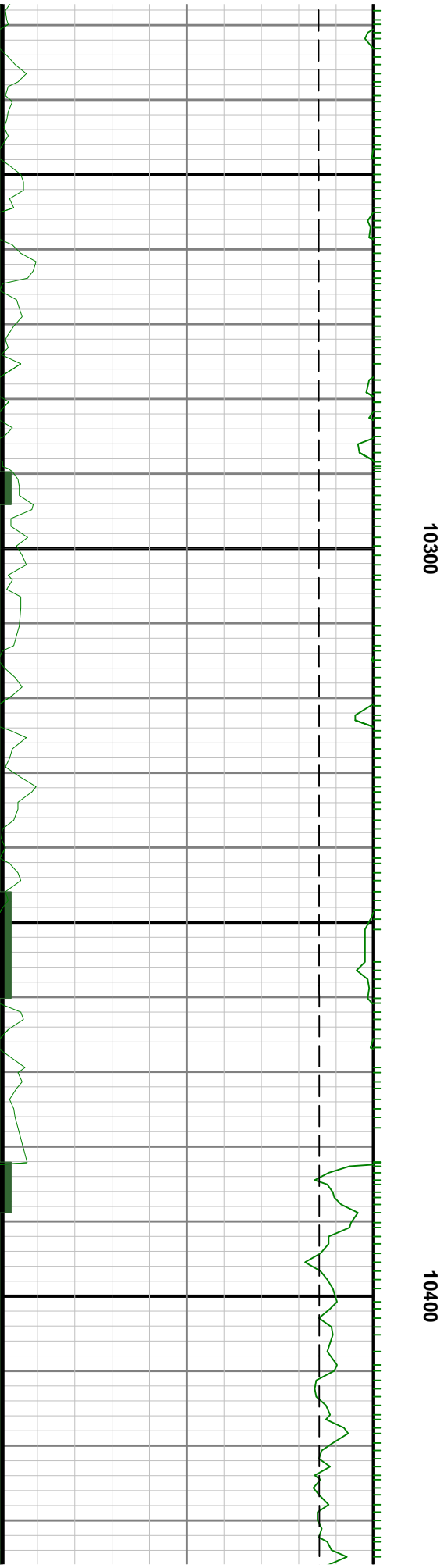
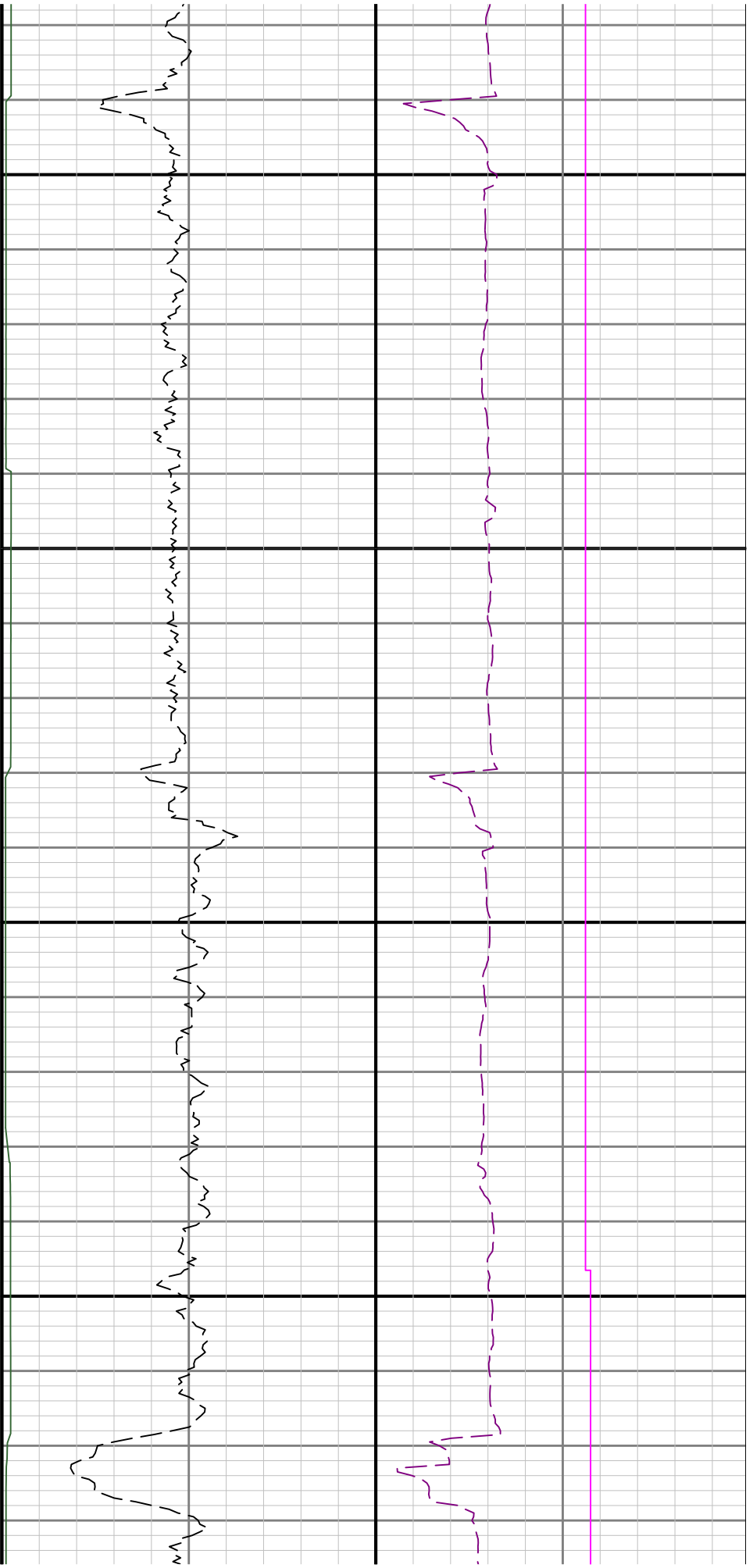


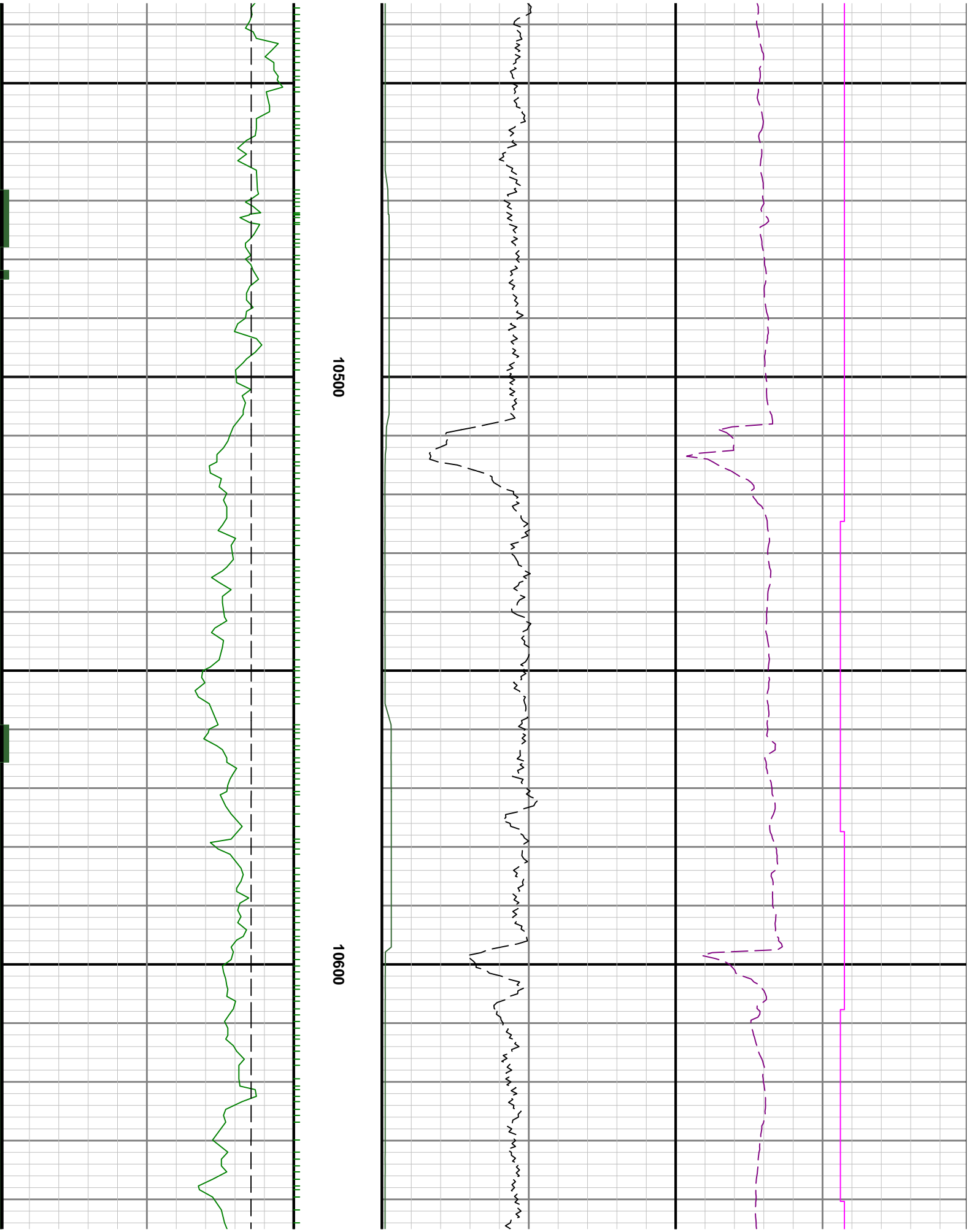
10100

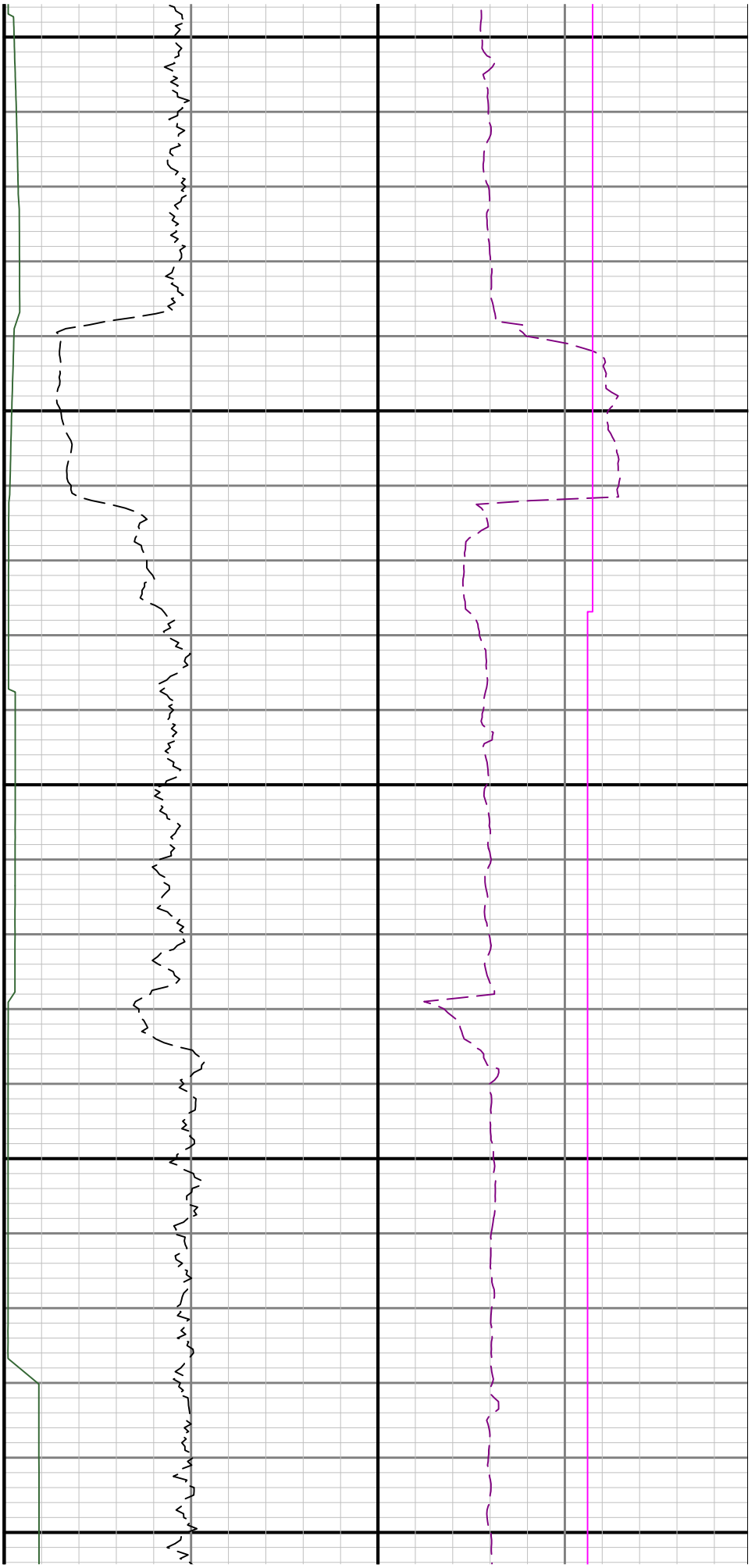
10200





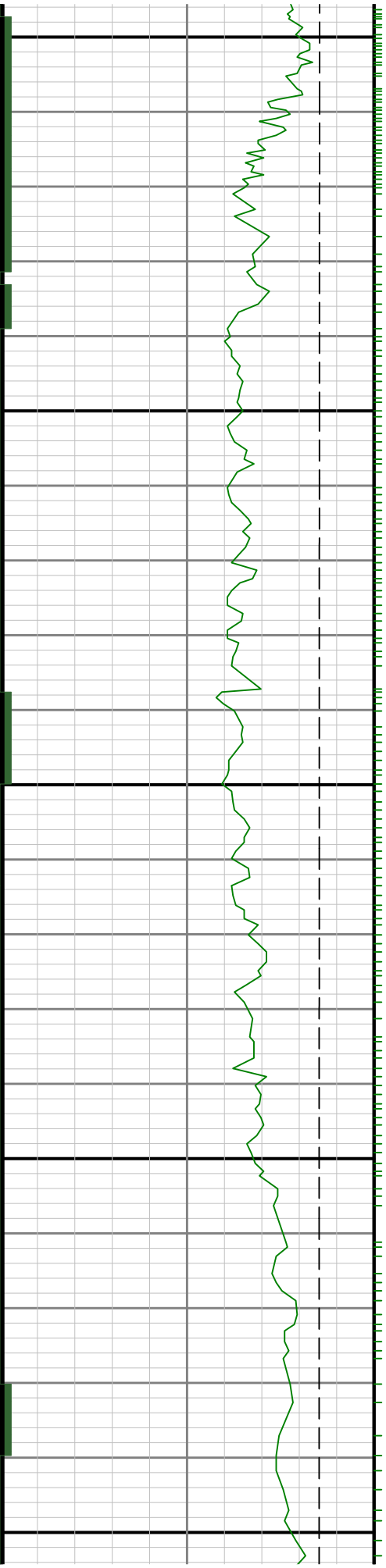


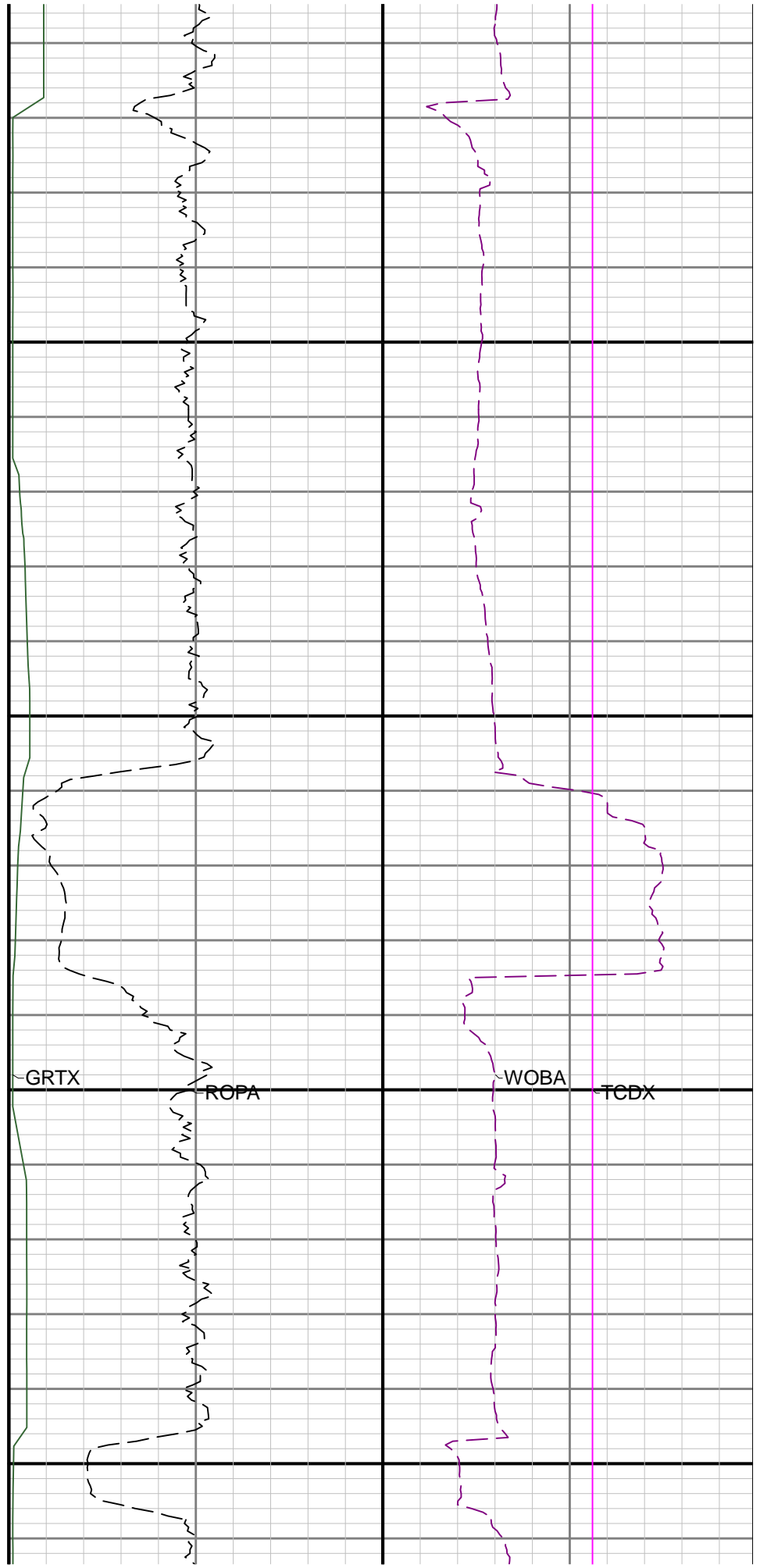
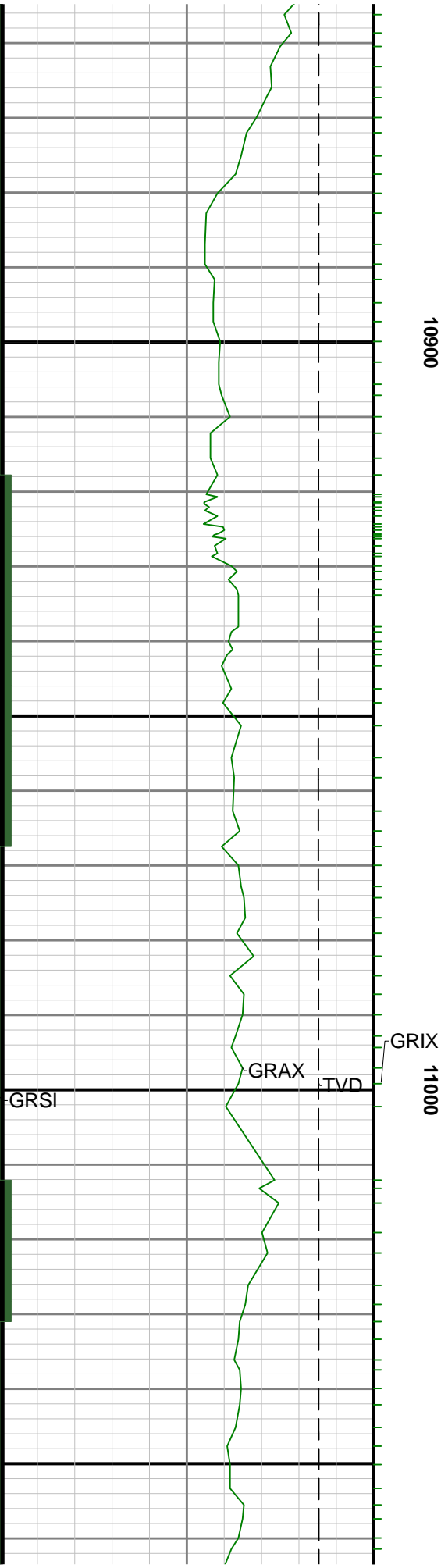


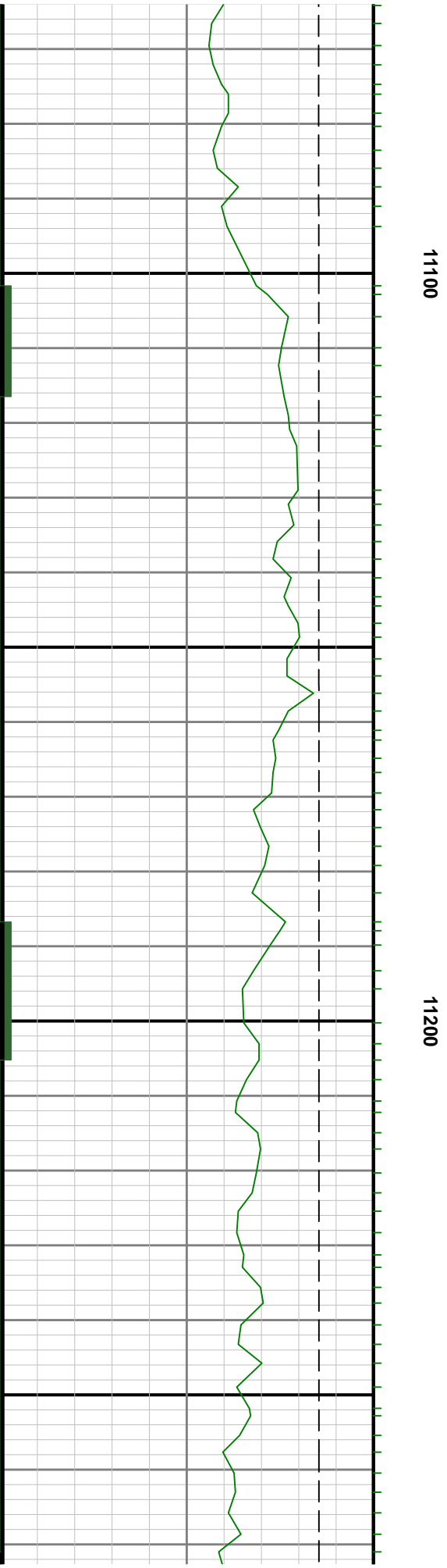


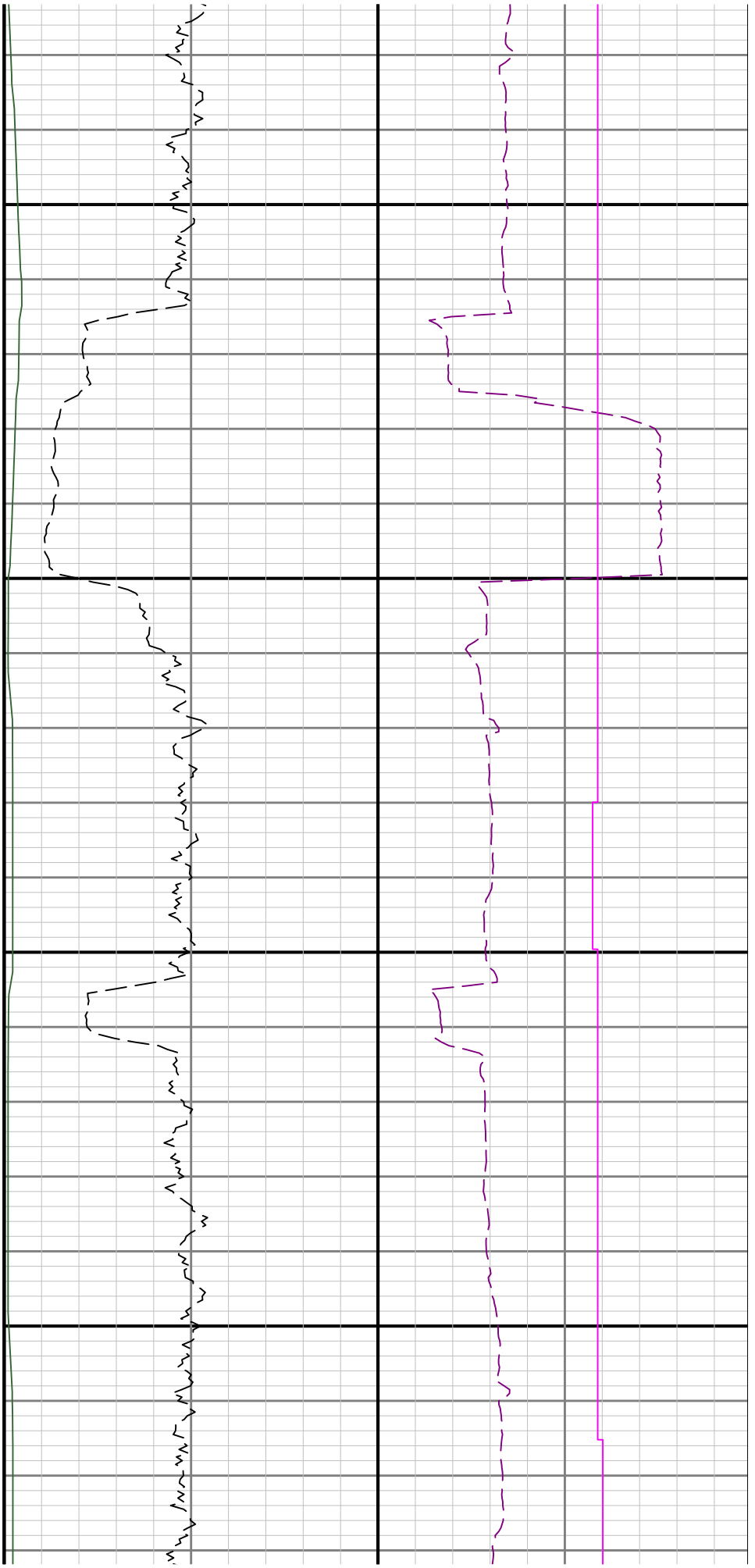
10700

10800



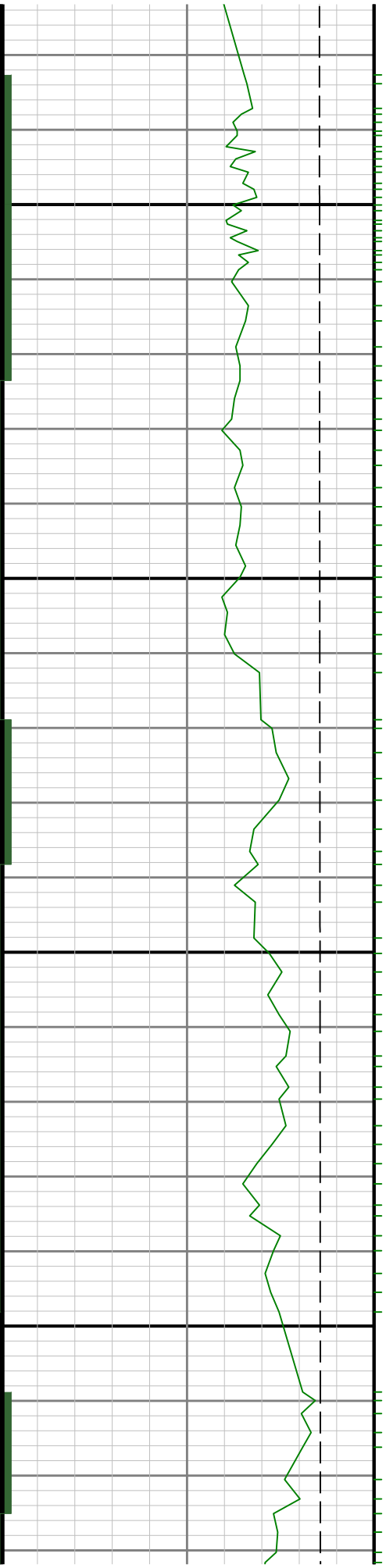


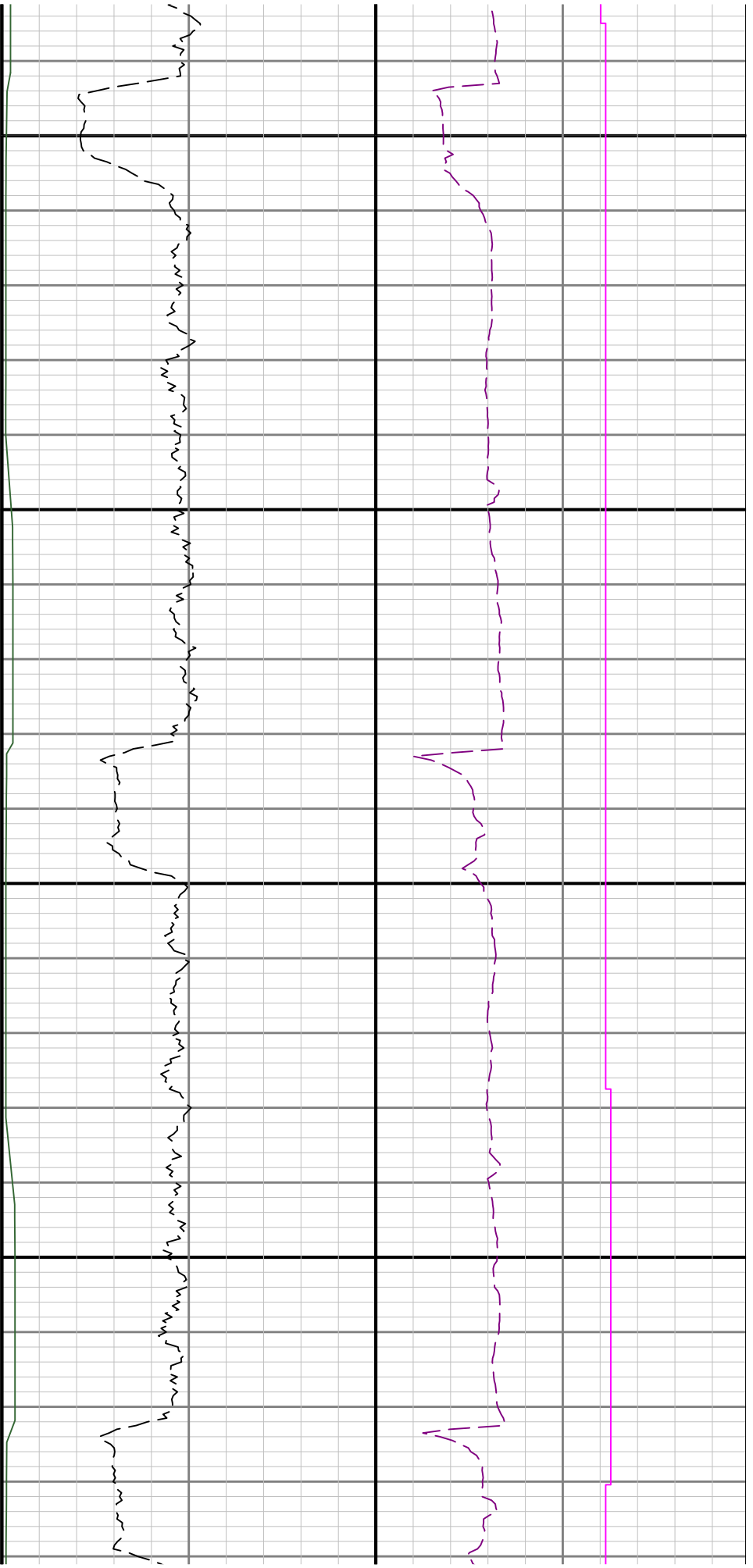




11300

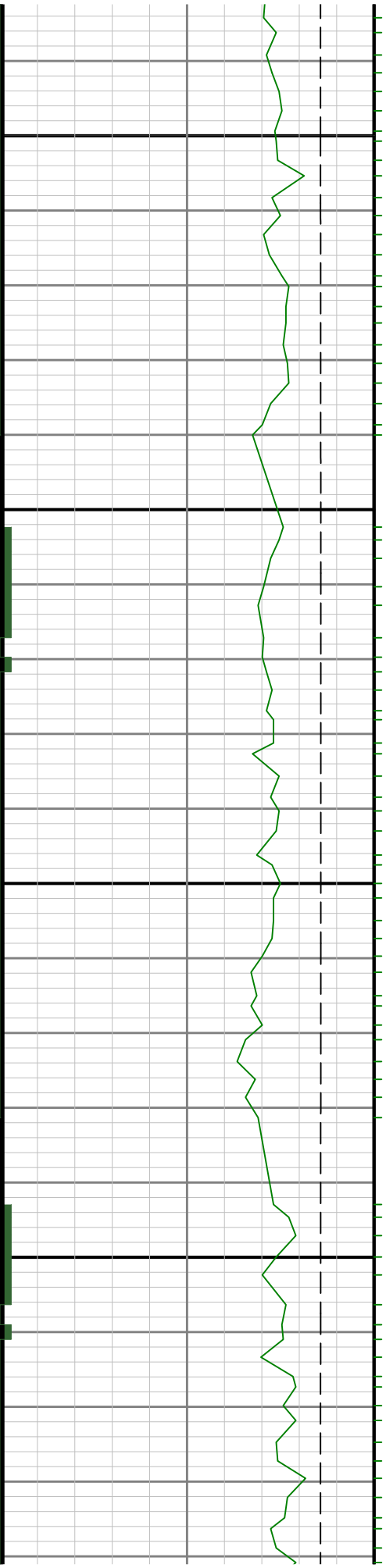
11400

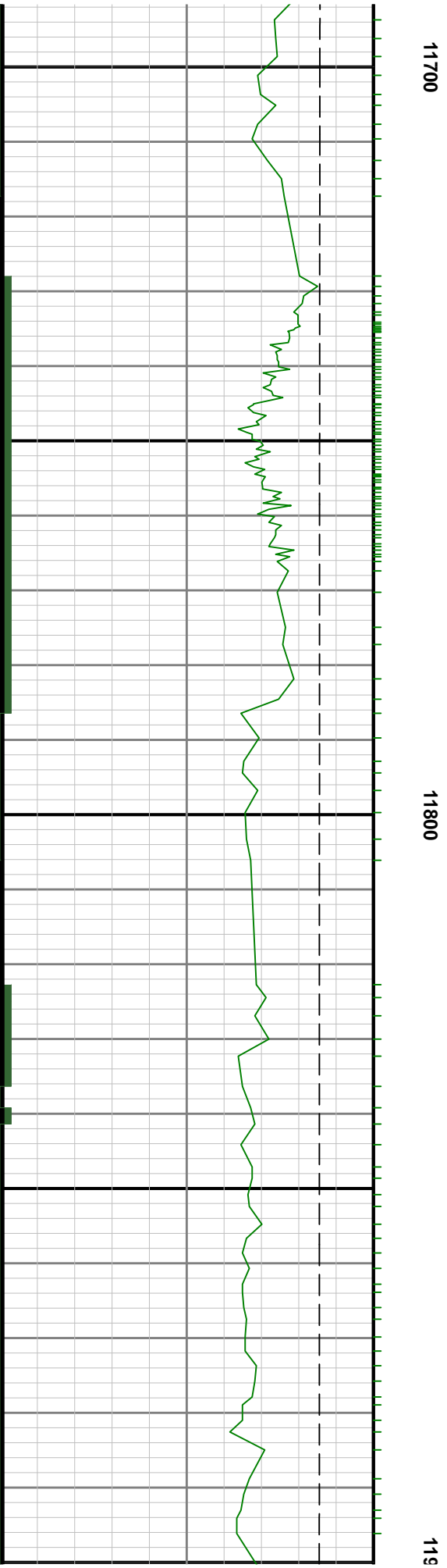
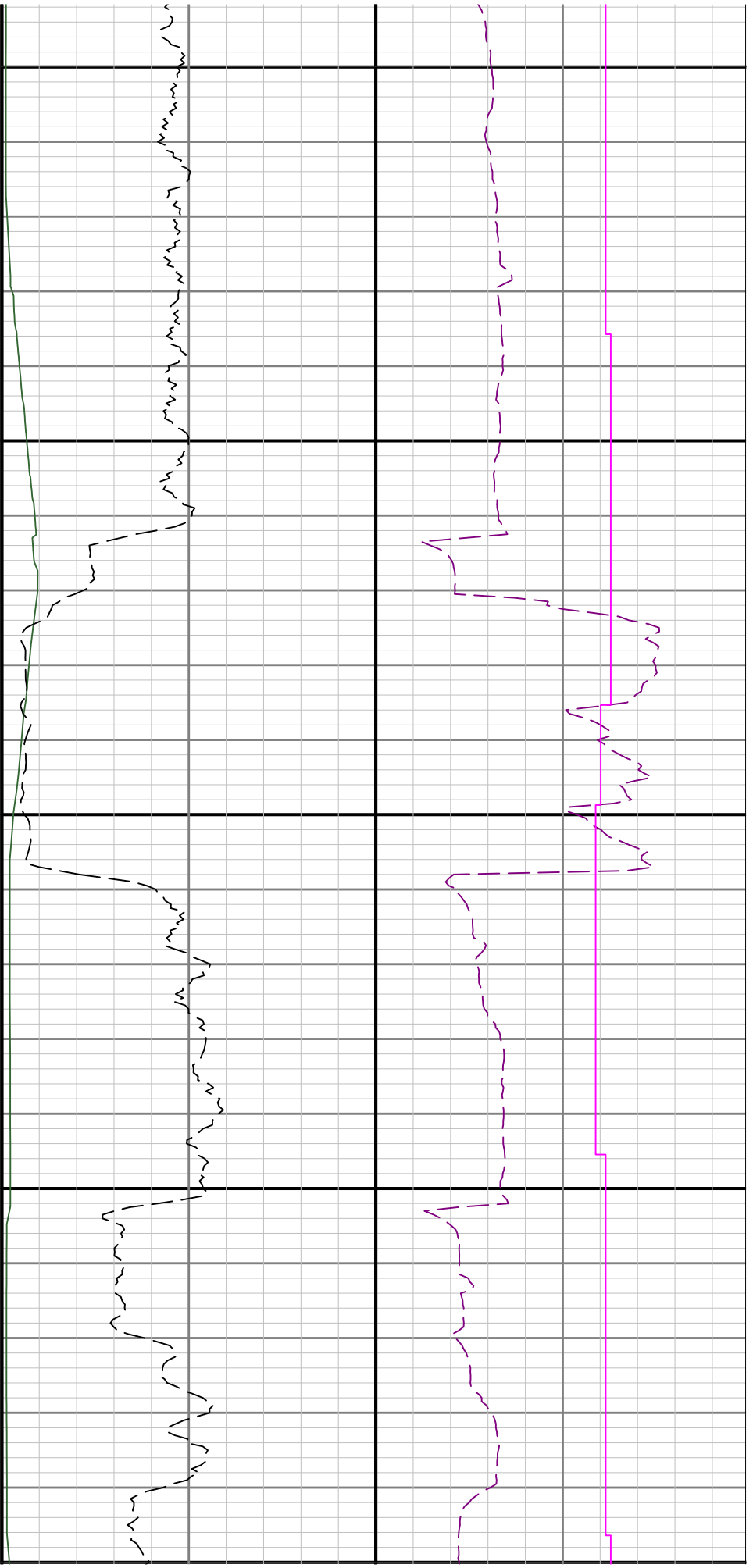




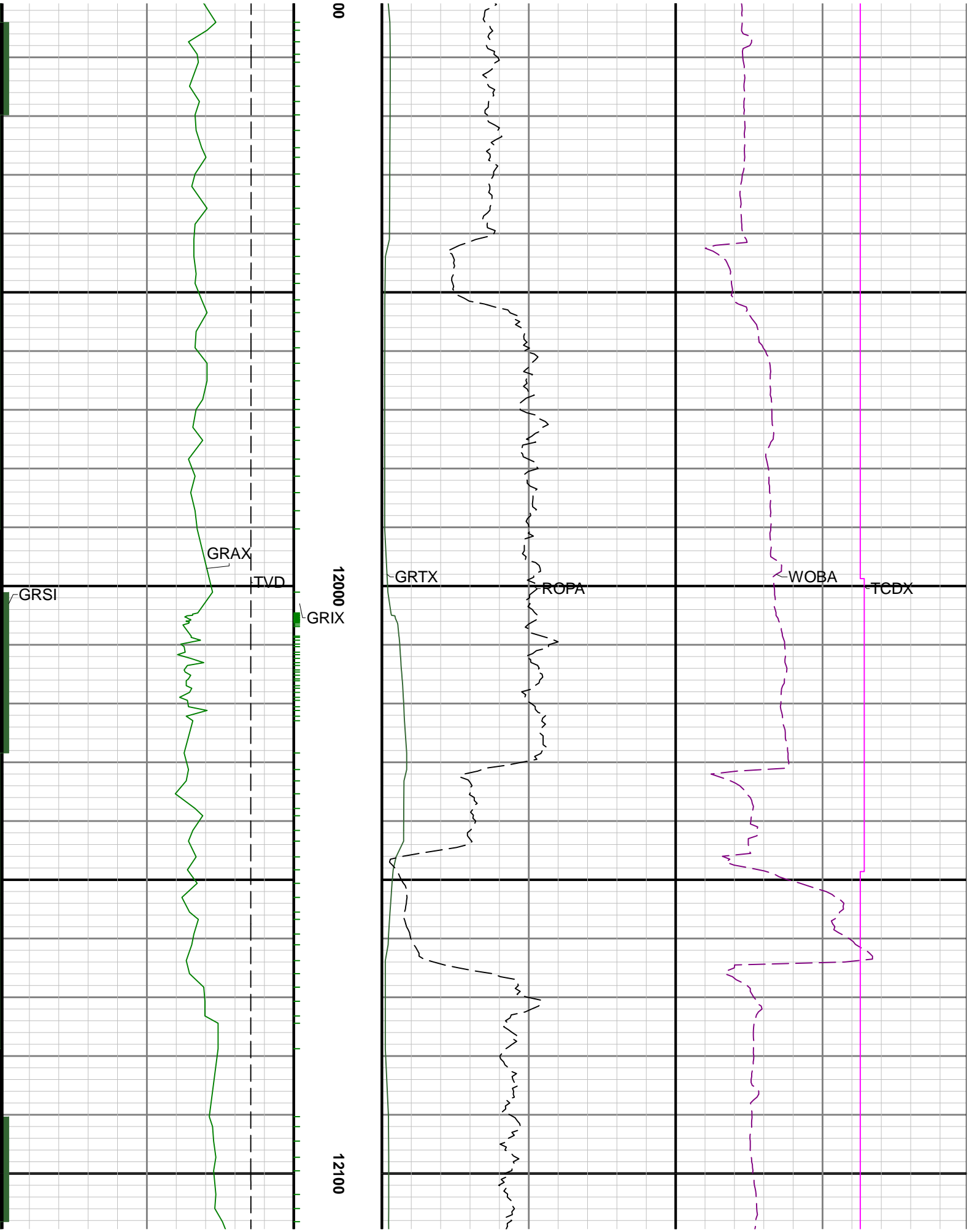
11500

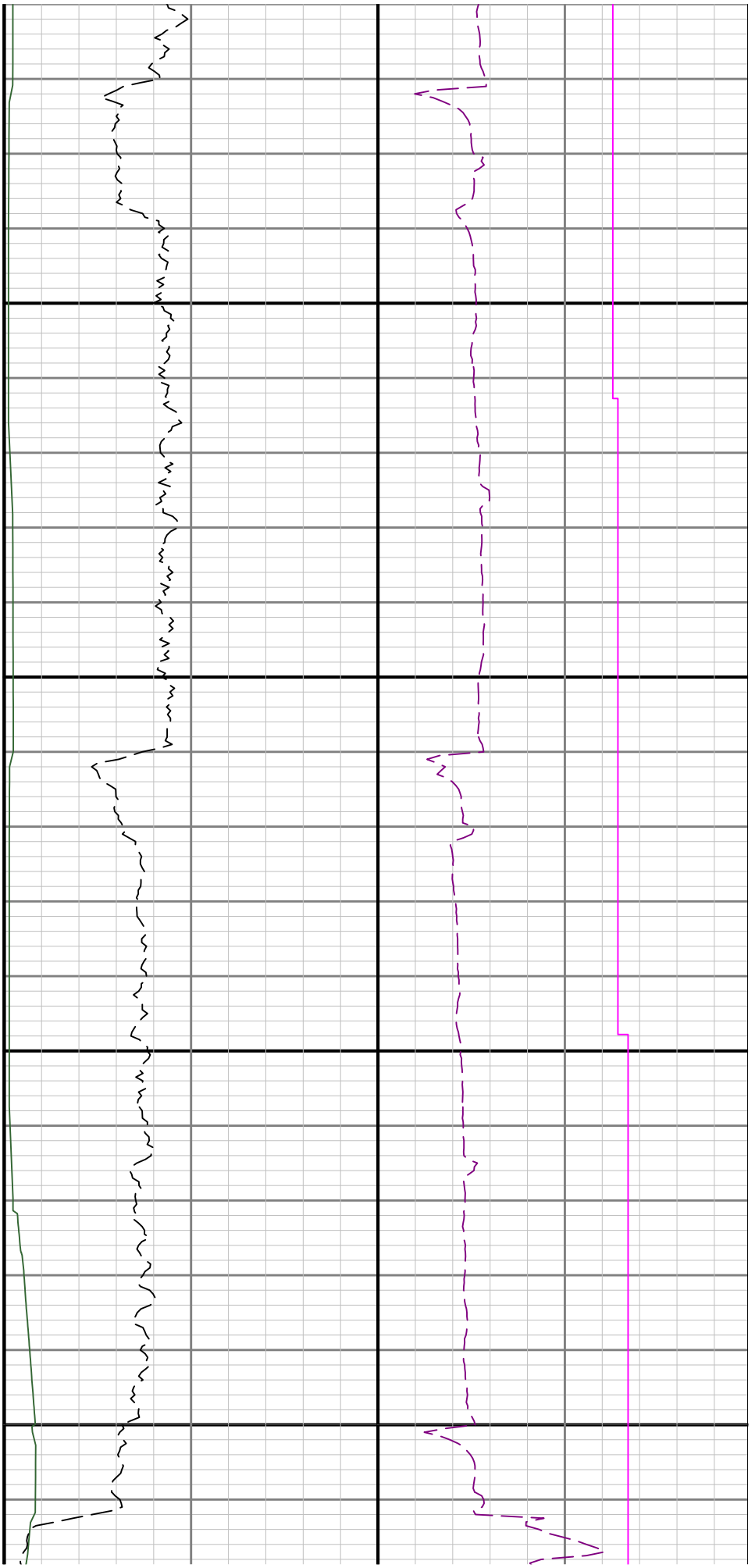
11600





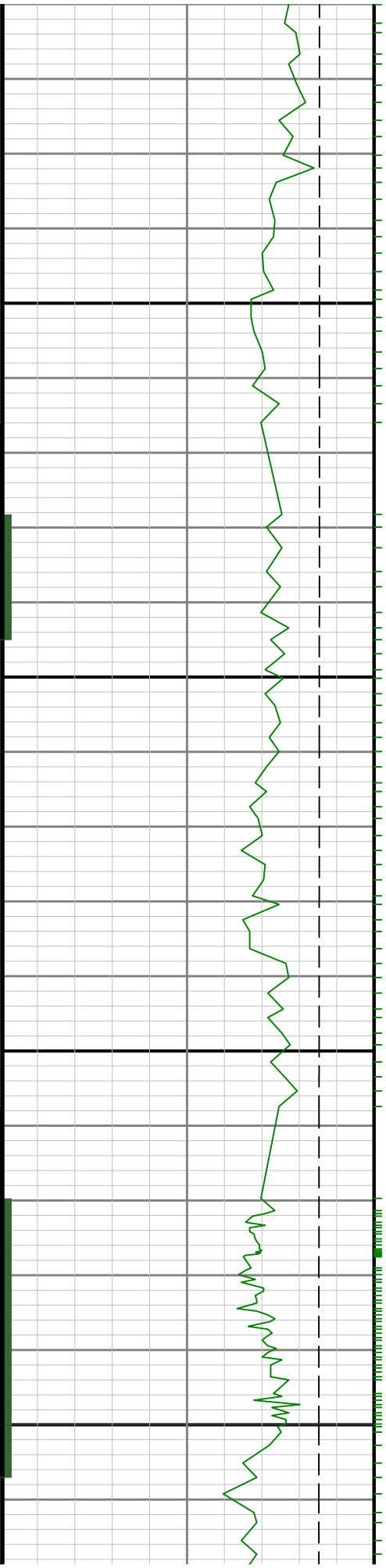


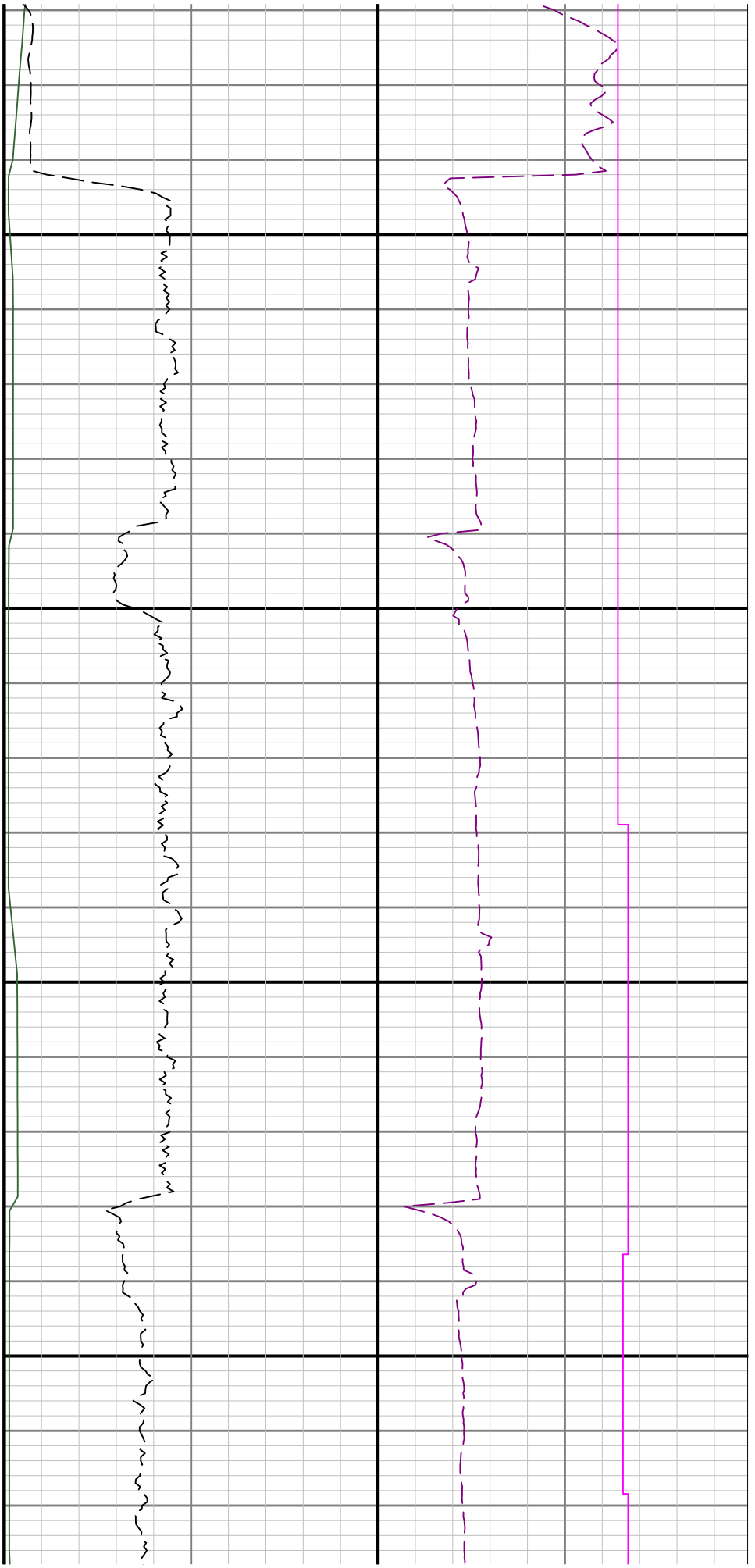




12200

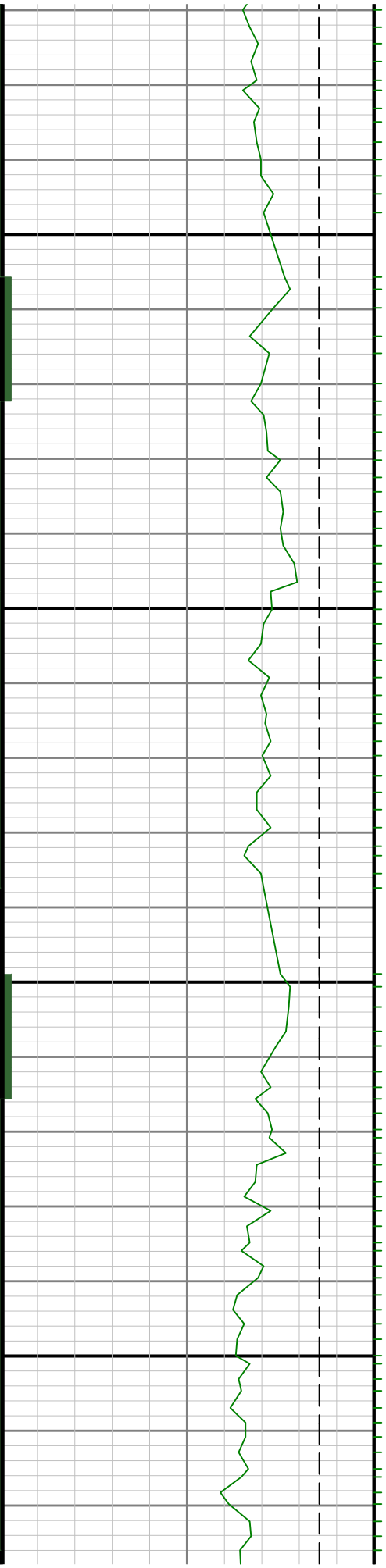
12300

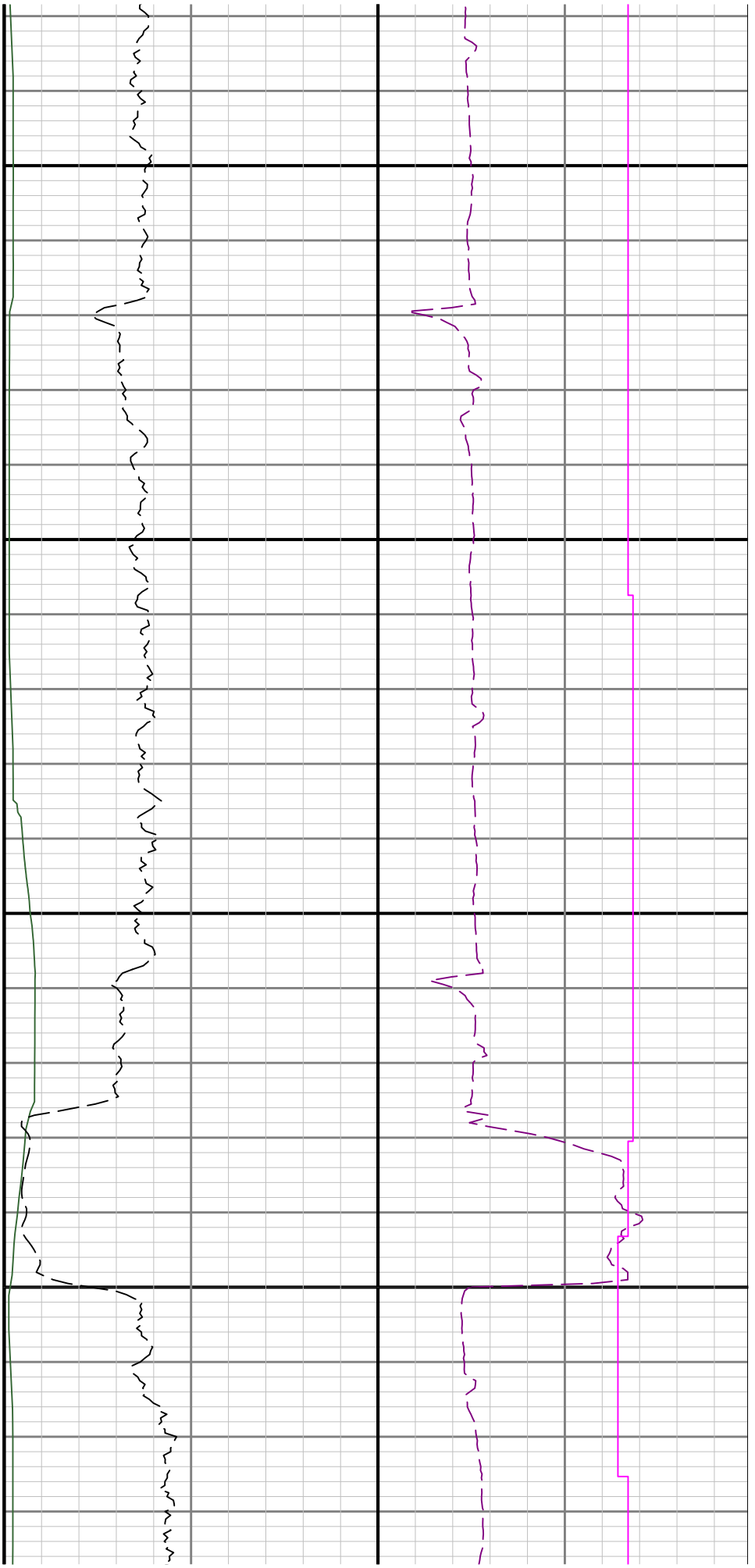




12400

12500





12600

12700

