

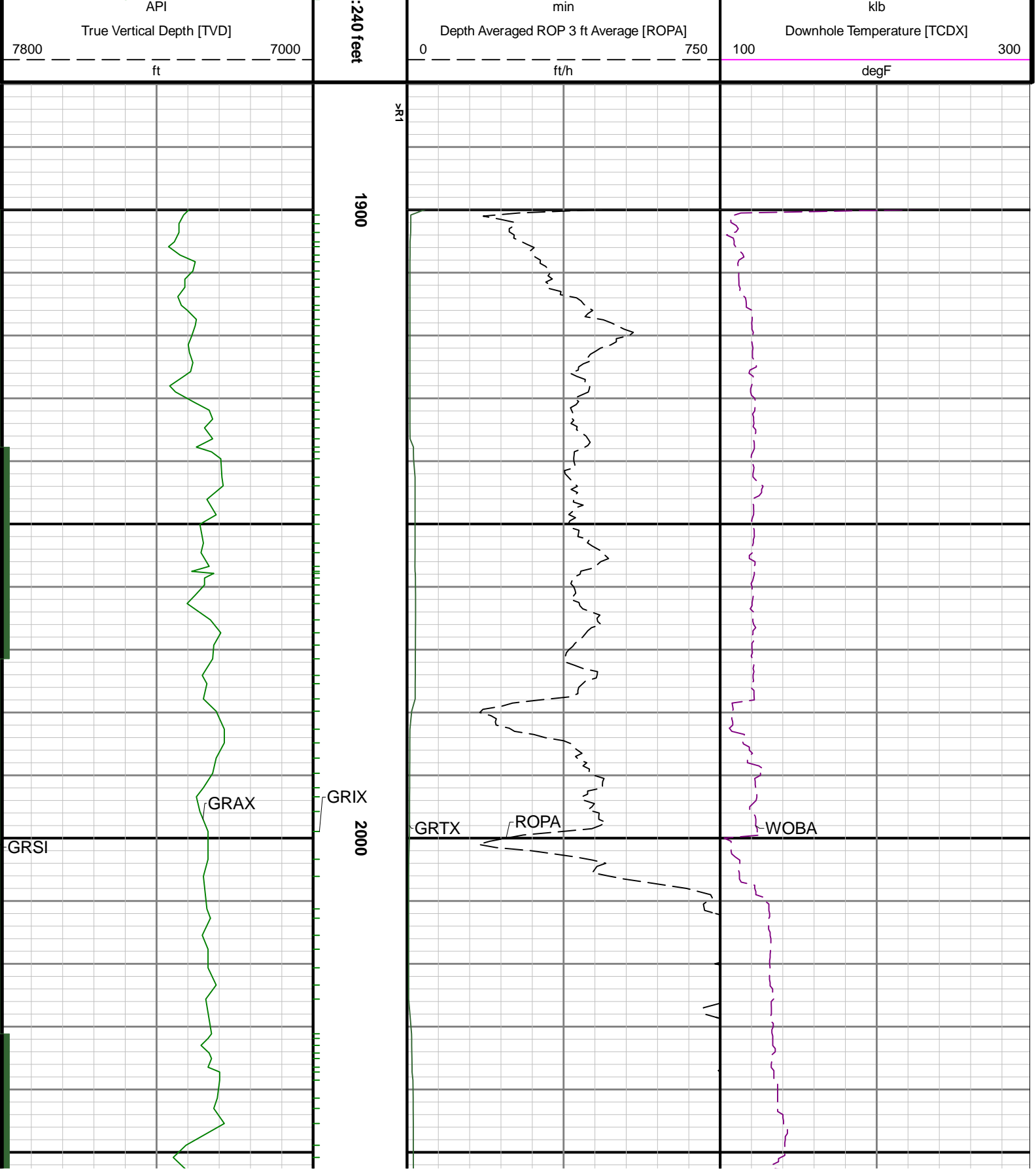


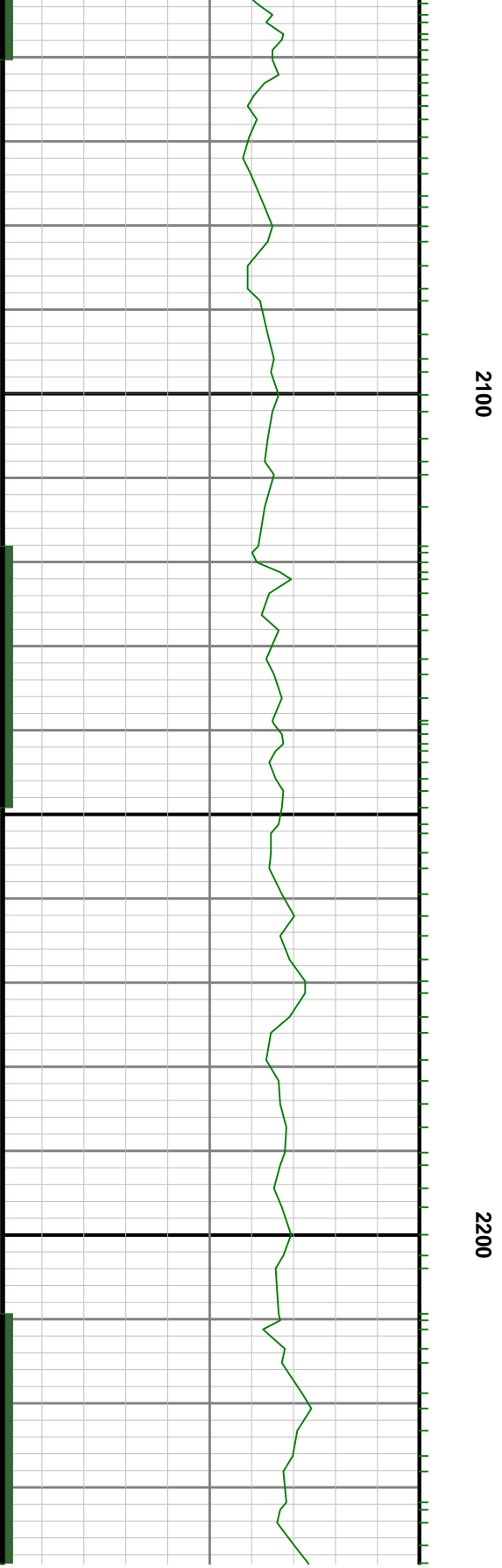
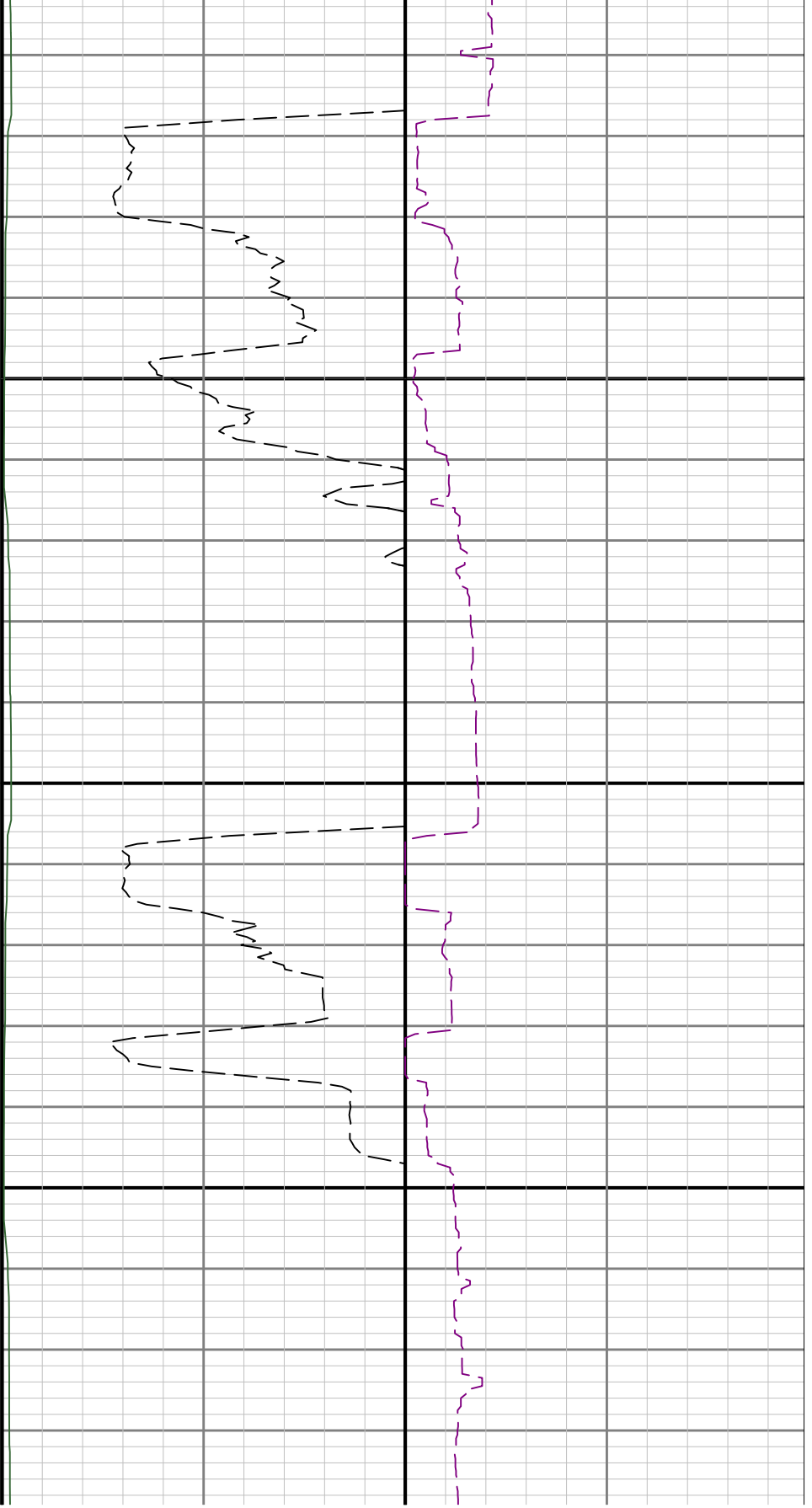
Drilling Dynamics
Gamma Ray

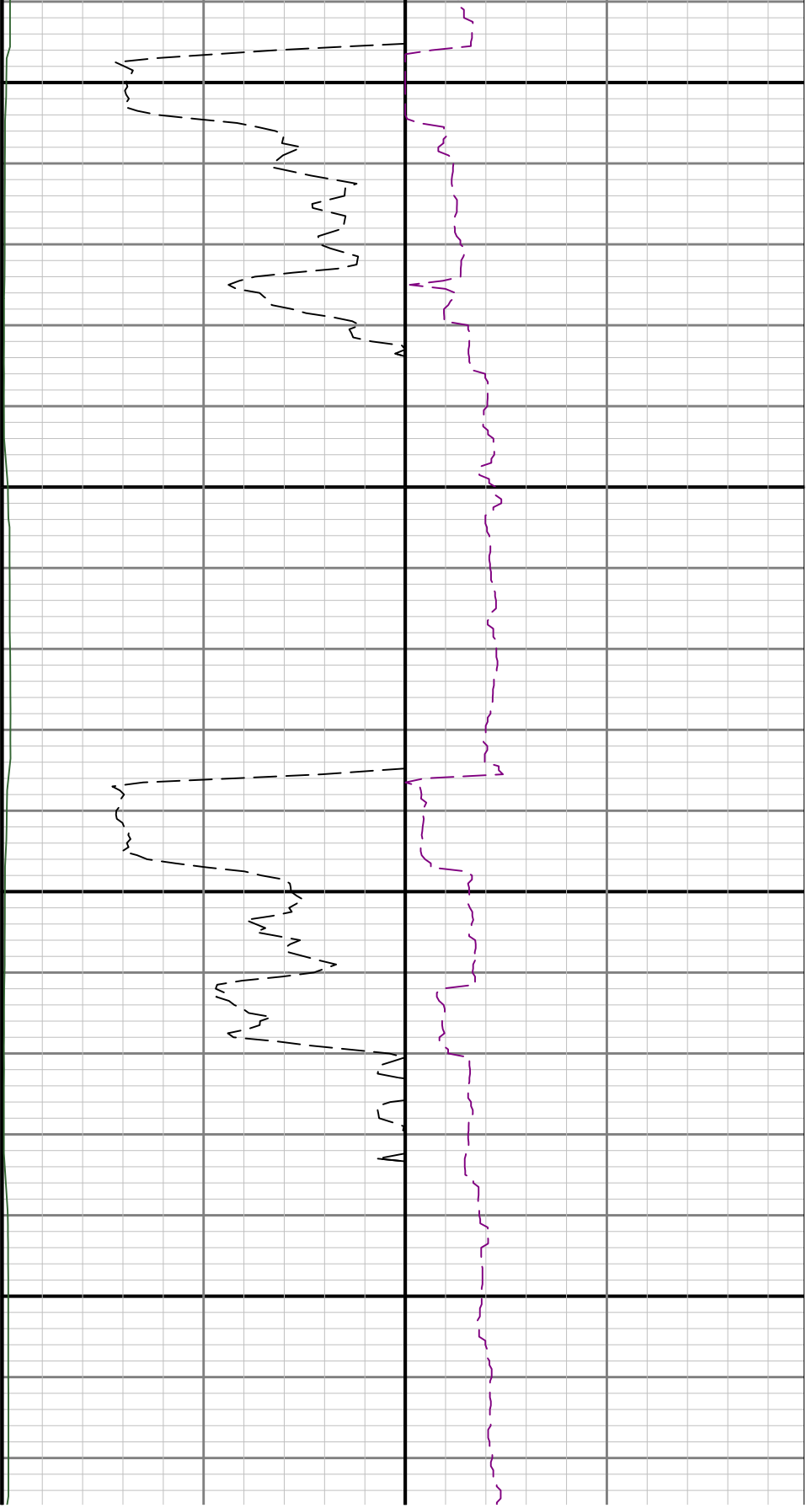
Scale: 1:240 MD		Company: Anadarko					
Depth Reference: Driller's Depth		Well: PAPA JO 2-25 28N-8HZ					
		Field: Weld County					
		County: Weld County			Country: United States		
		State: Colorado					
Status: Field Print		Surface Location: Latitude: 40° 41' 11" N Longitude: 105° 41' 11" W					Other Services:
API: 05123455010000		SEC: 8 TWN: 1N RGE: 68W					Wellbore Survey
Job ID: 8912459							
Permanent Datum (P.D.): Mean Sea Level		Elevation: 0.00 ft	Interval: 1883.00 ft - 13559.29 ft		Elevations:		
Log Measured From:	Rig Floor	Above P.D. 5089.00 ft	Created: 2018-01-08 22:58:49		Elev. KB: N/A		
BHGE Rep 1: N/A		BHGE Rep 2: N/A				Elev. DF: 5089.00 ft	
Client Representative: N/A						Elev. GL: 5063.00 ft	

©"4239"Dcmgt"Jwijgu."c"IG"eqorcp{."NNE"ó"Cnn"tkijvu"tgugtxgf0"Dcmgt"Jwijgu."c"IG"eqorcp{."NNE"cpf"kvu"chhknkcvgu"*öDJIGö+ "rtqxfku"vjkukphqtocvkqp"qp"cp"öcu"kuö"dcuku"hqt"igpgtcn"kphqtocvkqp" purposes and believes it to be accurate as of the date of publication. BHGE does not make any representation as to the accuracy or completeness of the information and makes no warranties of any kind, specific, implied or oral, to the fullest extent permissible by law, including those of merchantability and fitness for a particular purpose or use. BHGE hereby disclaims any and all liability for any direct, indirect, consequential or special damages, claims for lost profits, or third party claims arising from the use of the information, whether a claim is asserted in contract, tort, or otherwise. The BHGE logo is a trademark of Baker Hughes, a GE company, LLC. GE and the GE monogram are trademarks of General Electric Company used under trademark license.

	Company	Anadarko			
	Well	PAPA JO 2-25 28N-8HZ			
	Interval	Date From: 2018-01-06 15:01:16	Top: 1900.00		
	Created	Date To: 2018-01-08 22:52:11	Bottom: 13559.00		
		2018-01-08 22:58:50			
Gamma Ray - Apparent 0.5 ft Average [GRAX]		MD 1	Gamma Time Since Drilled		Weight On Bit, Average 1 ft Average [WOBA]
0	200		0	600	0 100

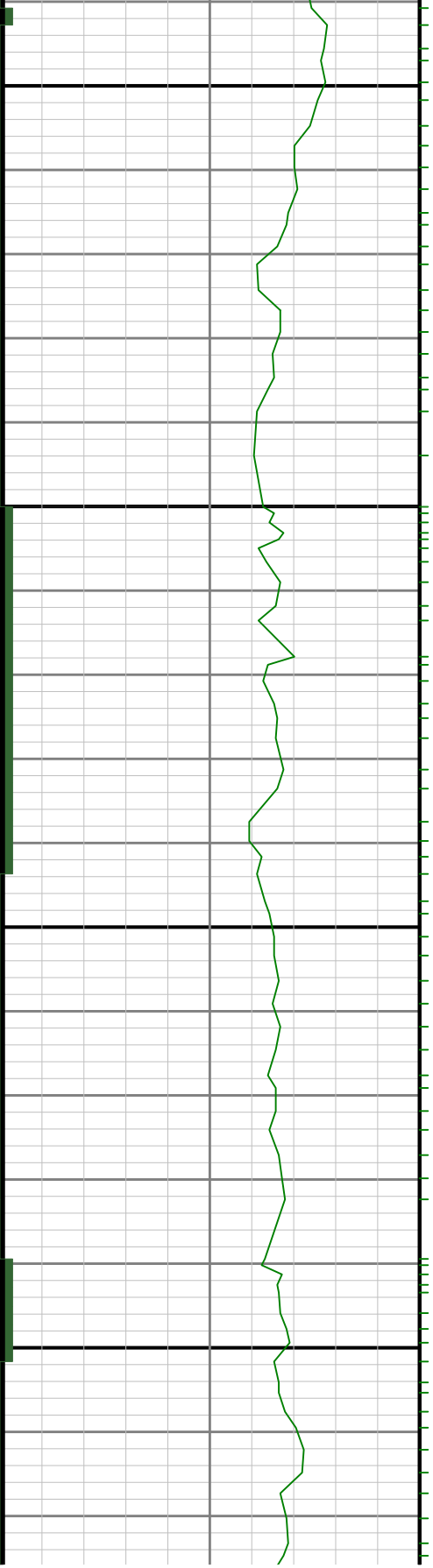


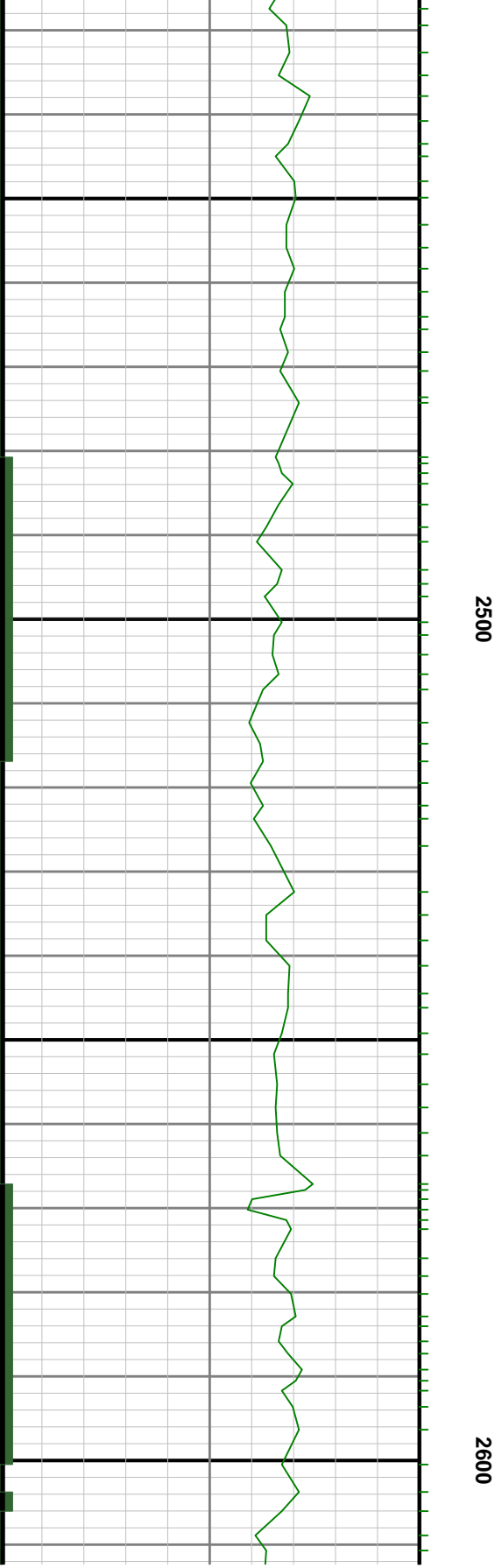
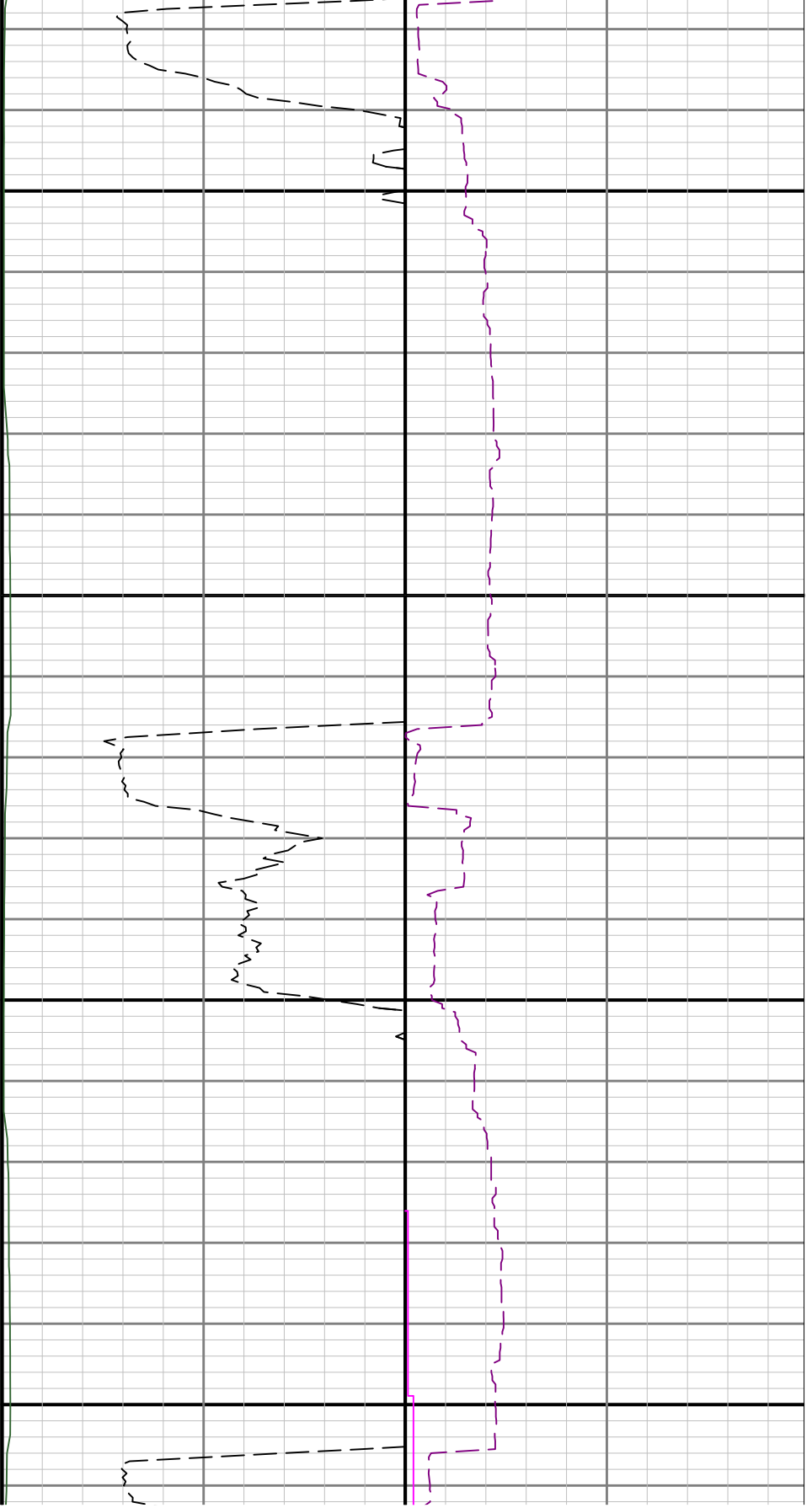


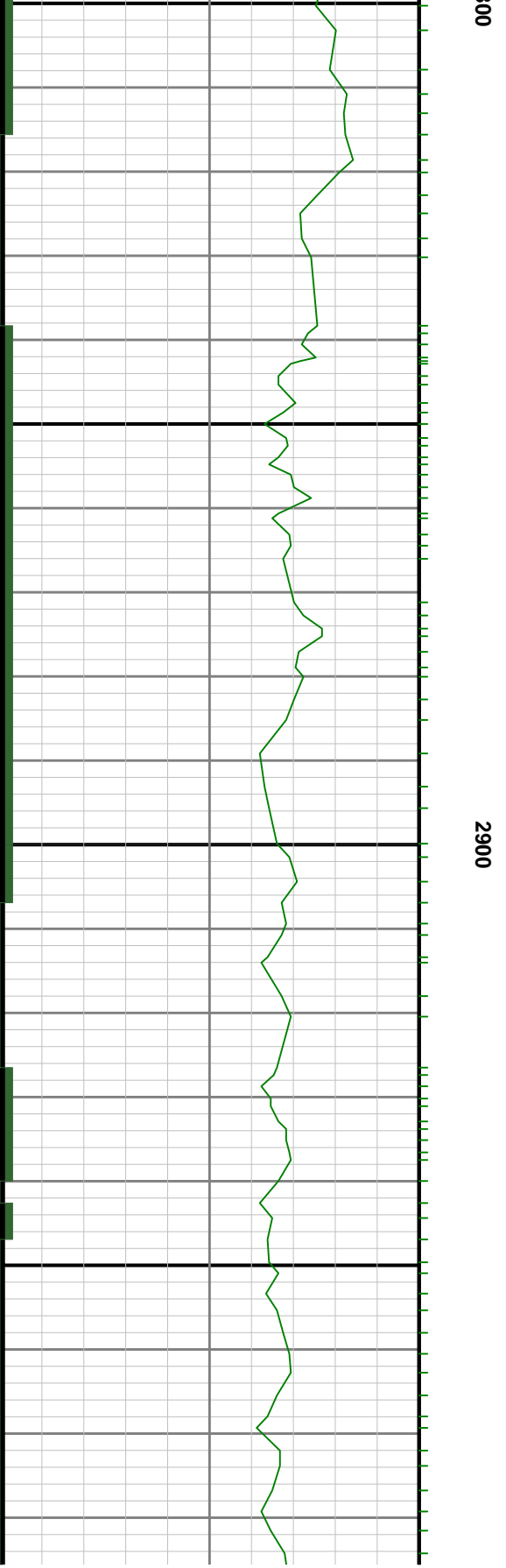
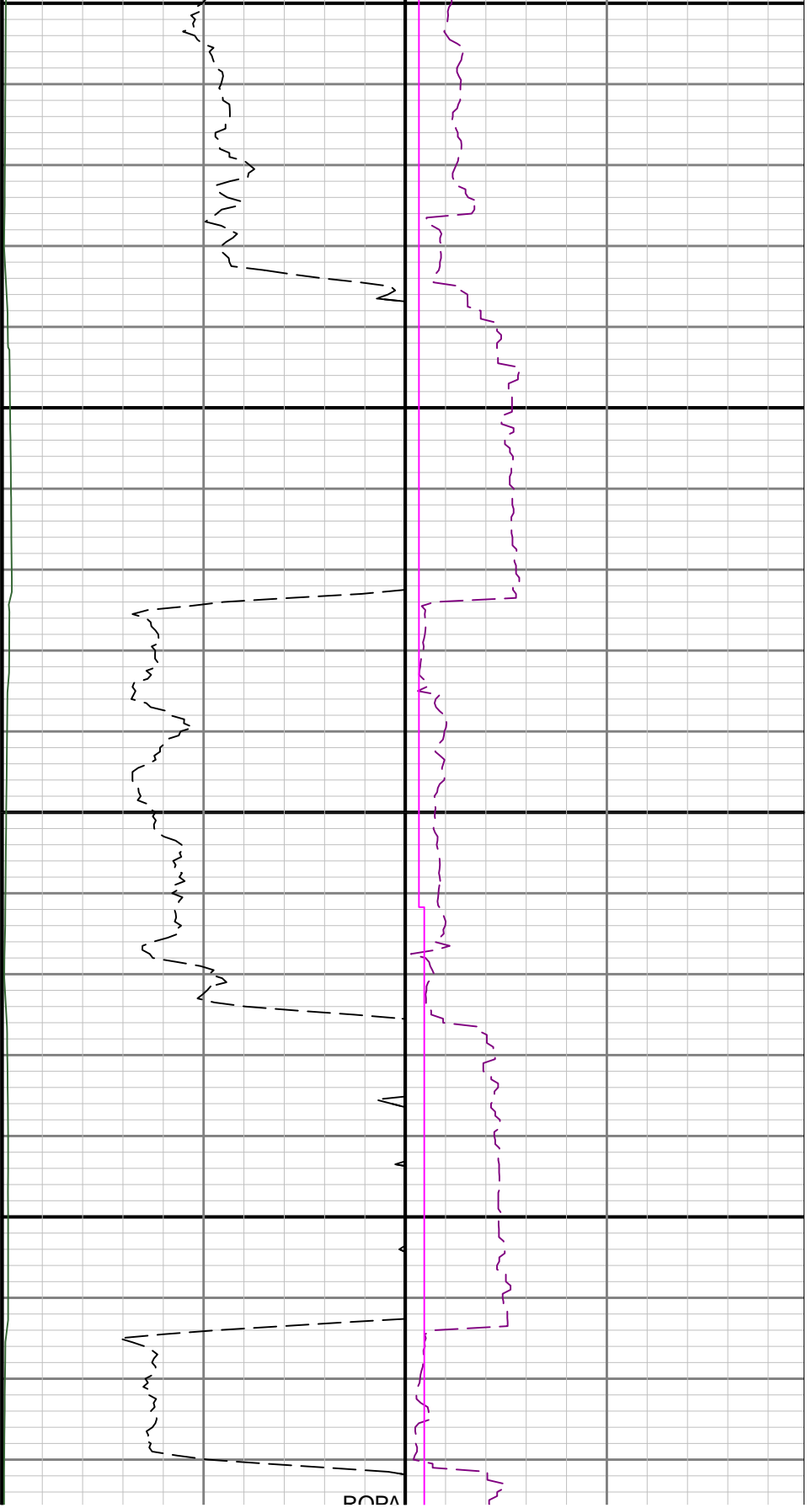


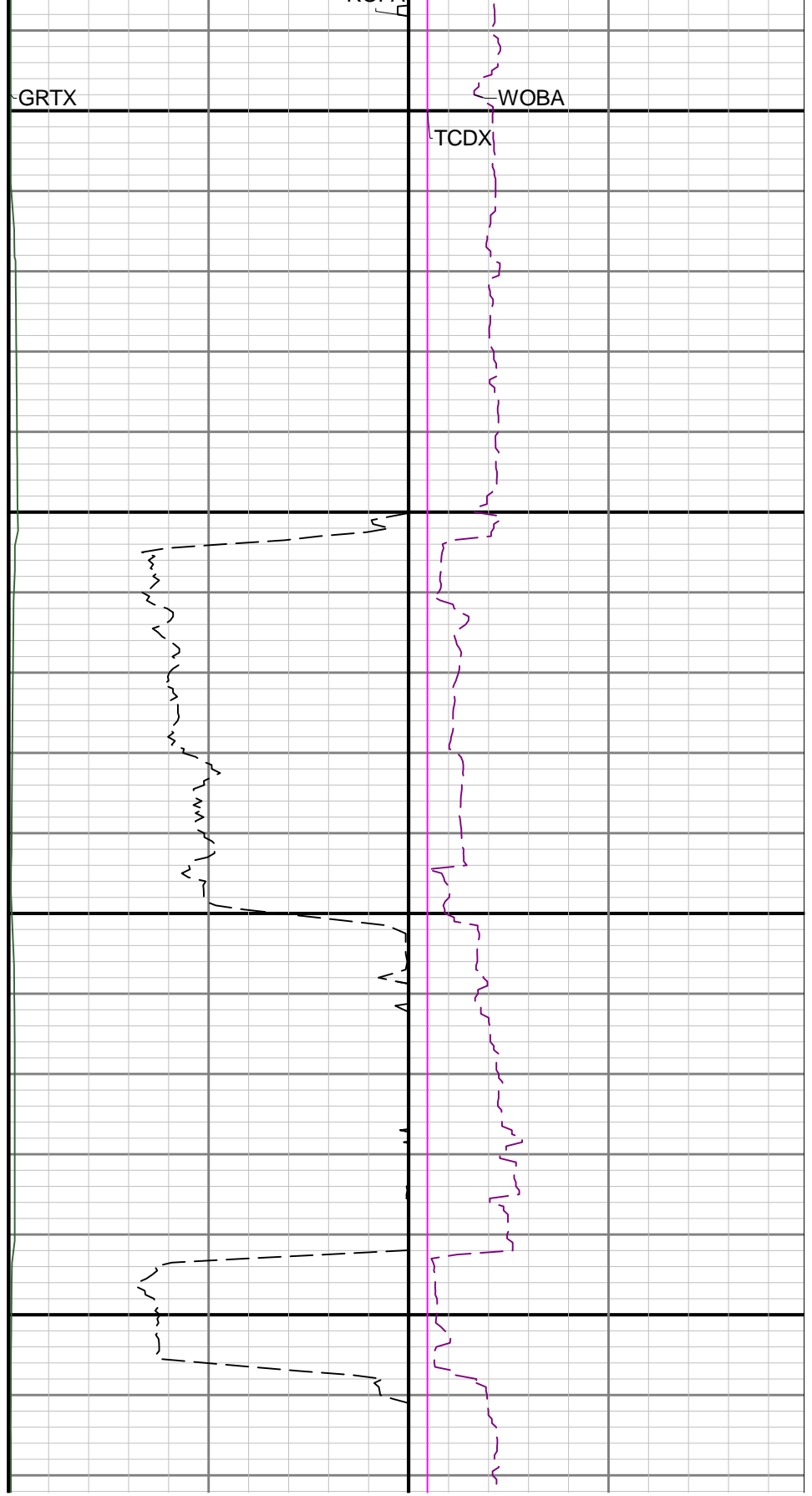
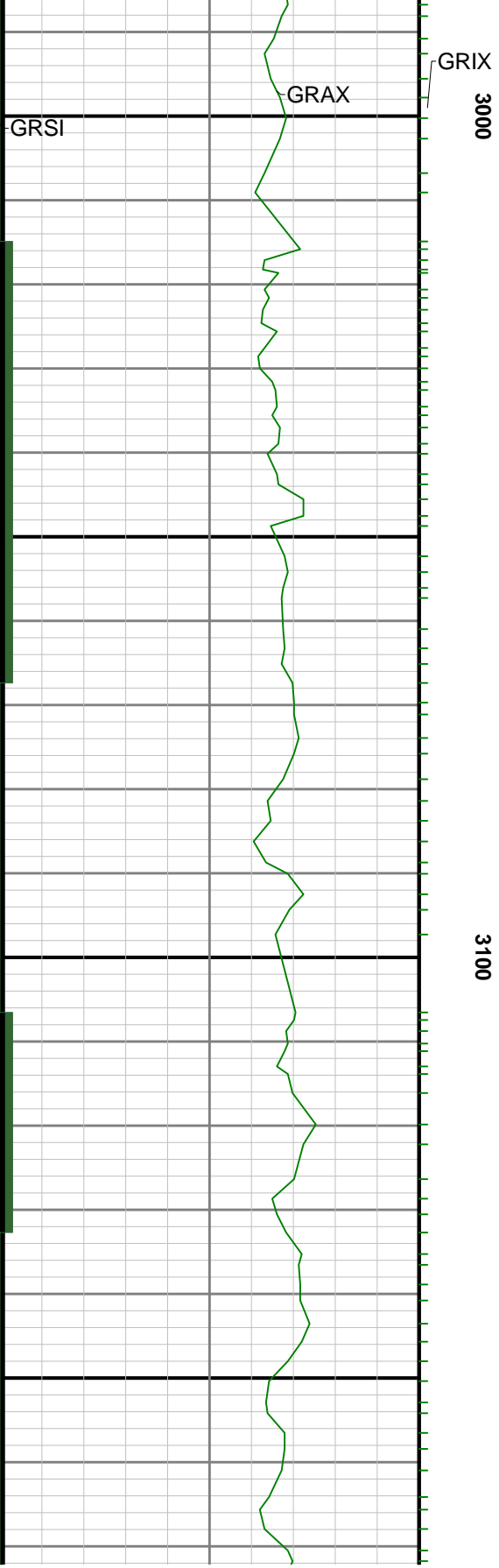
2300

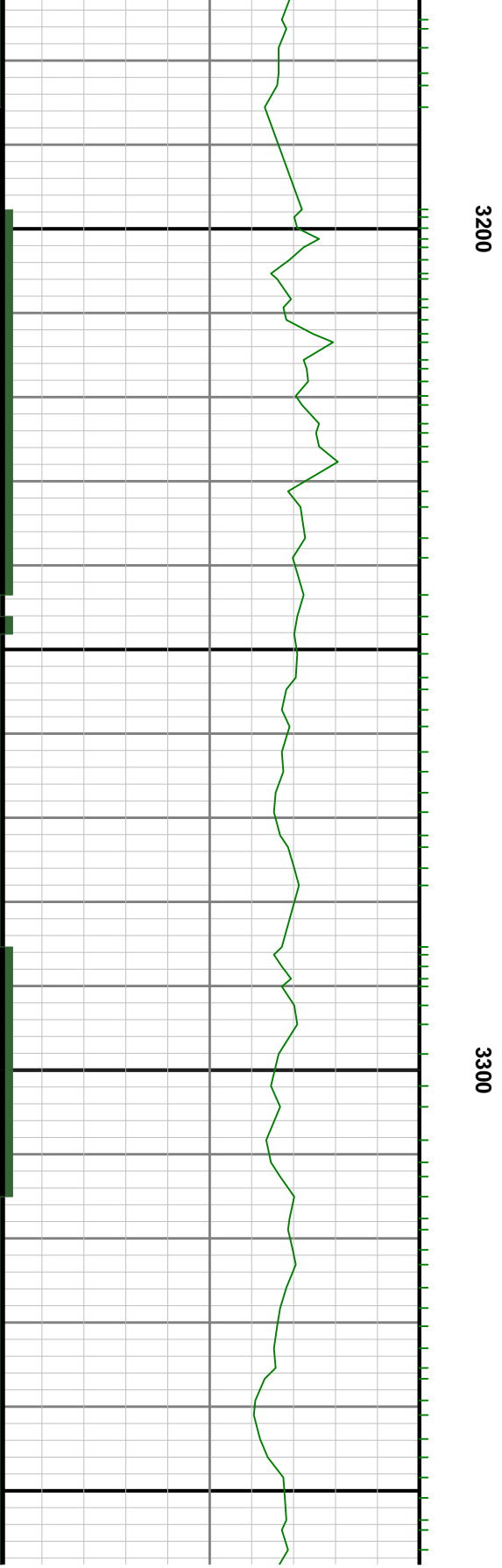
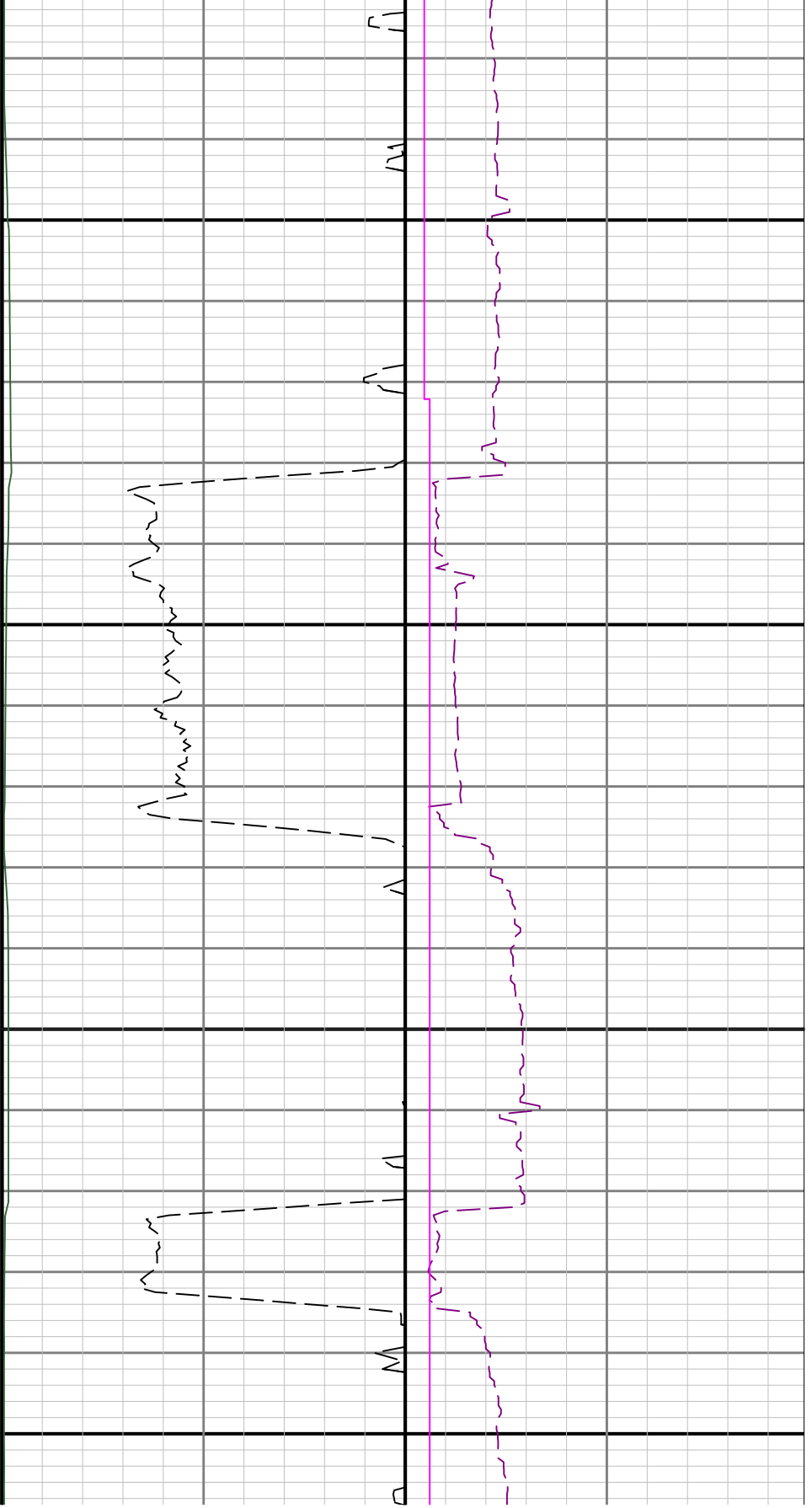
2400

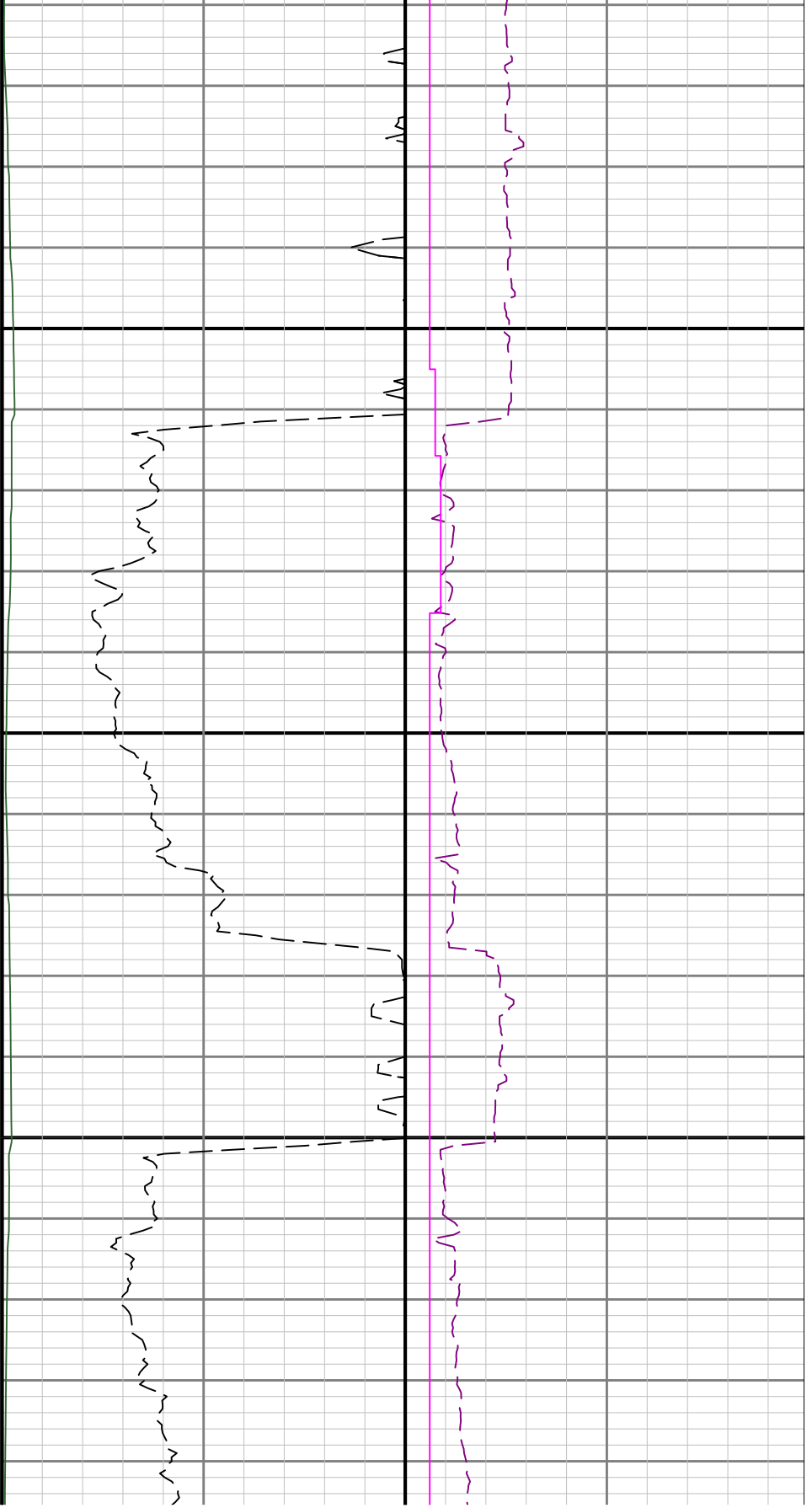






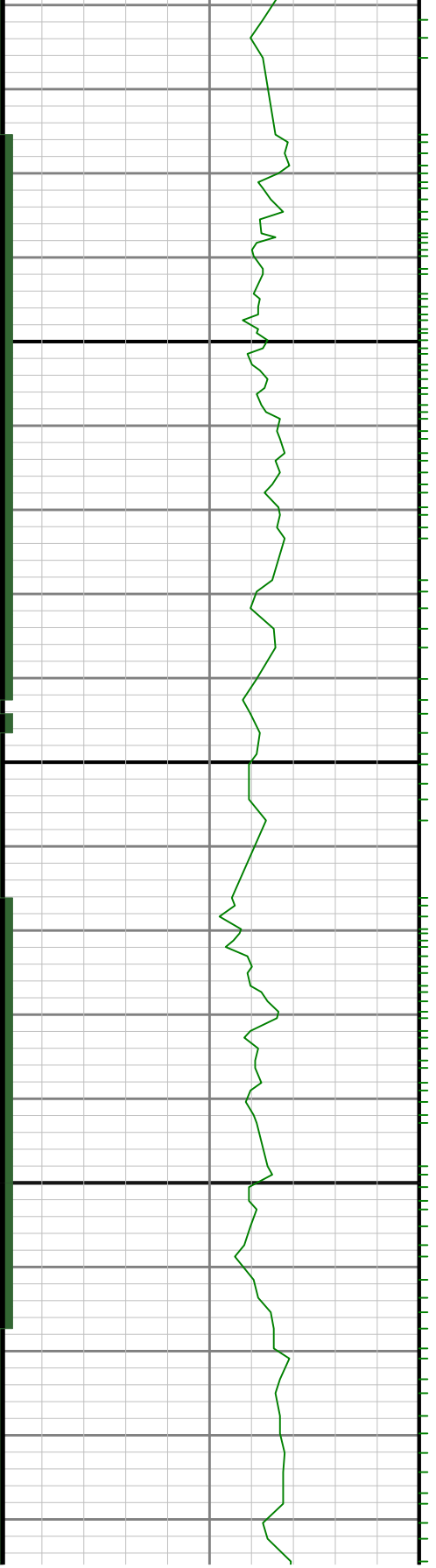


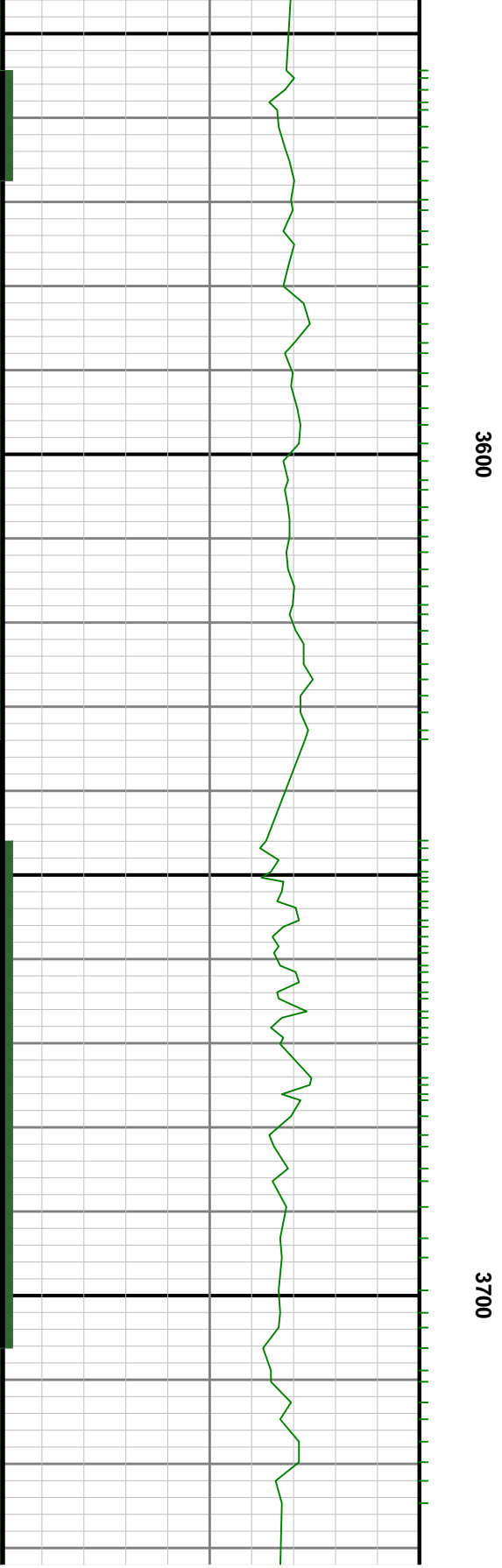


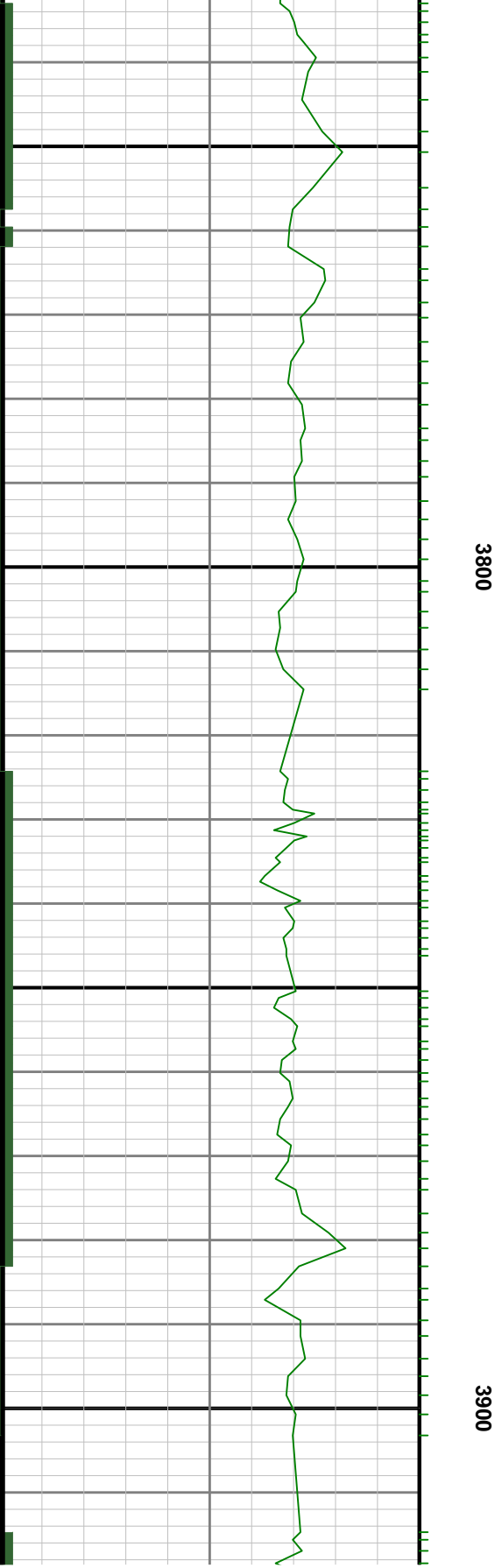
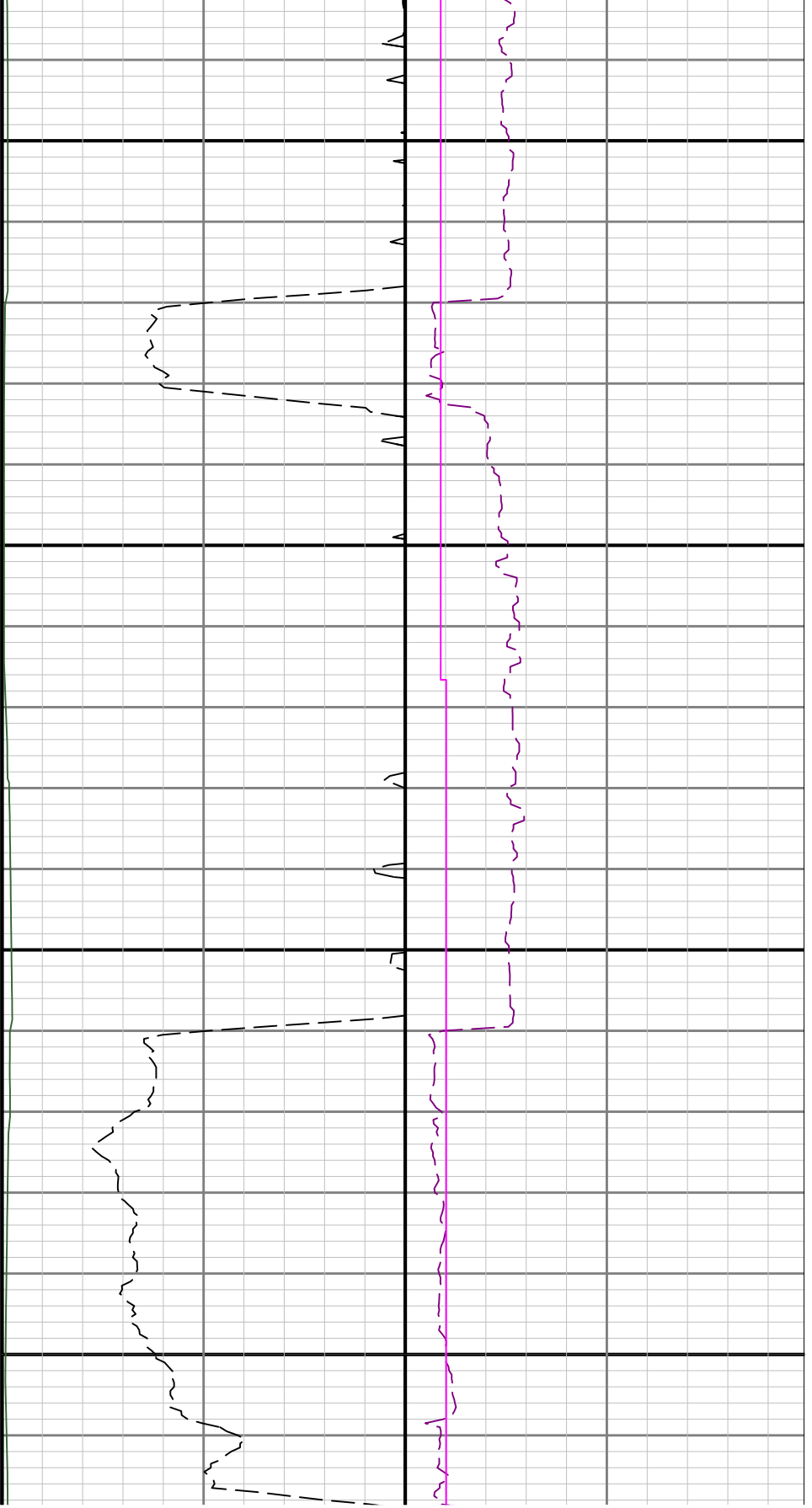


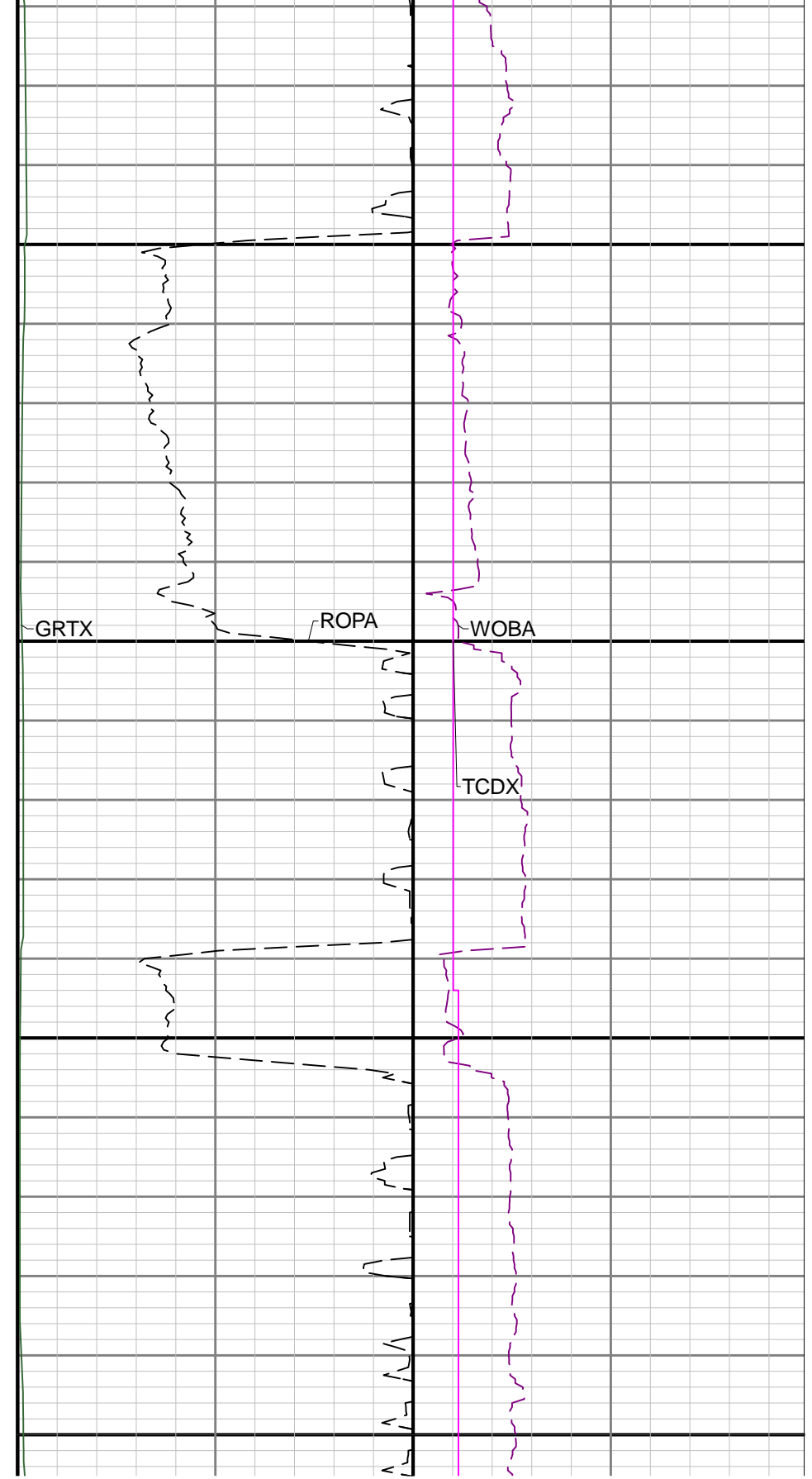
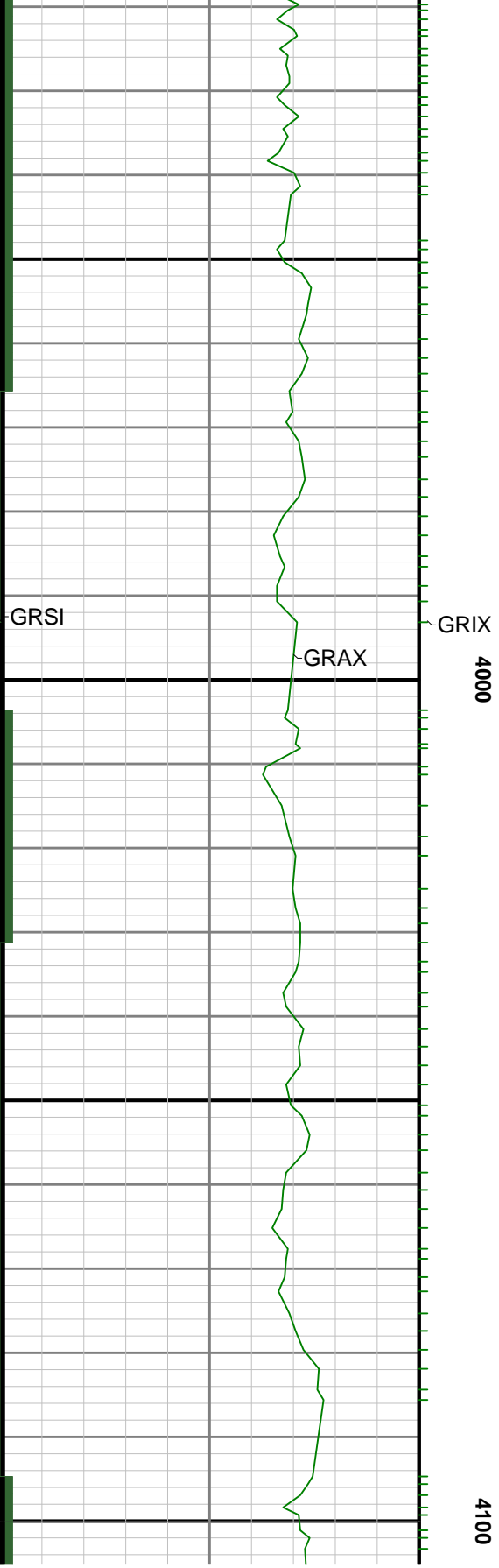
3400

3500



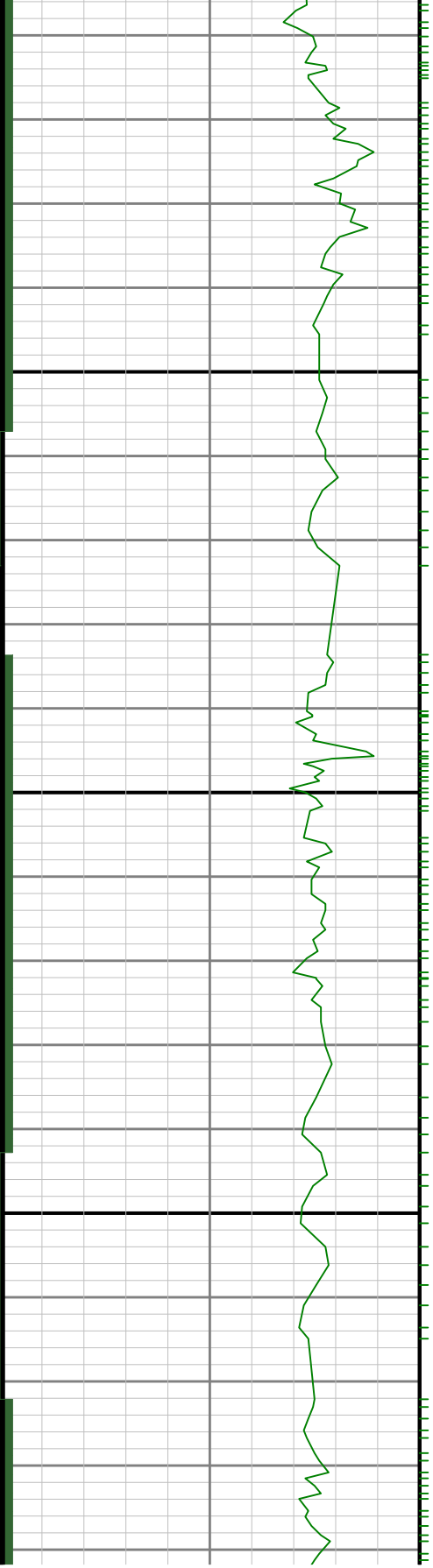


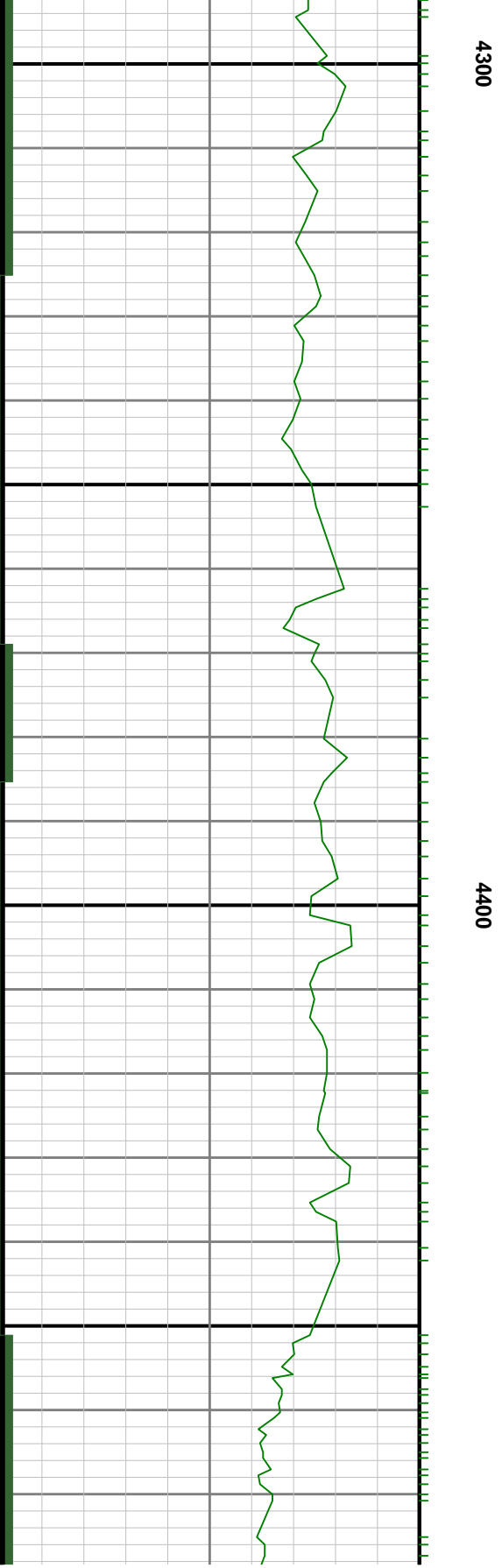
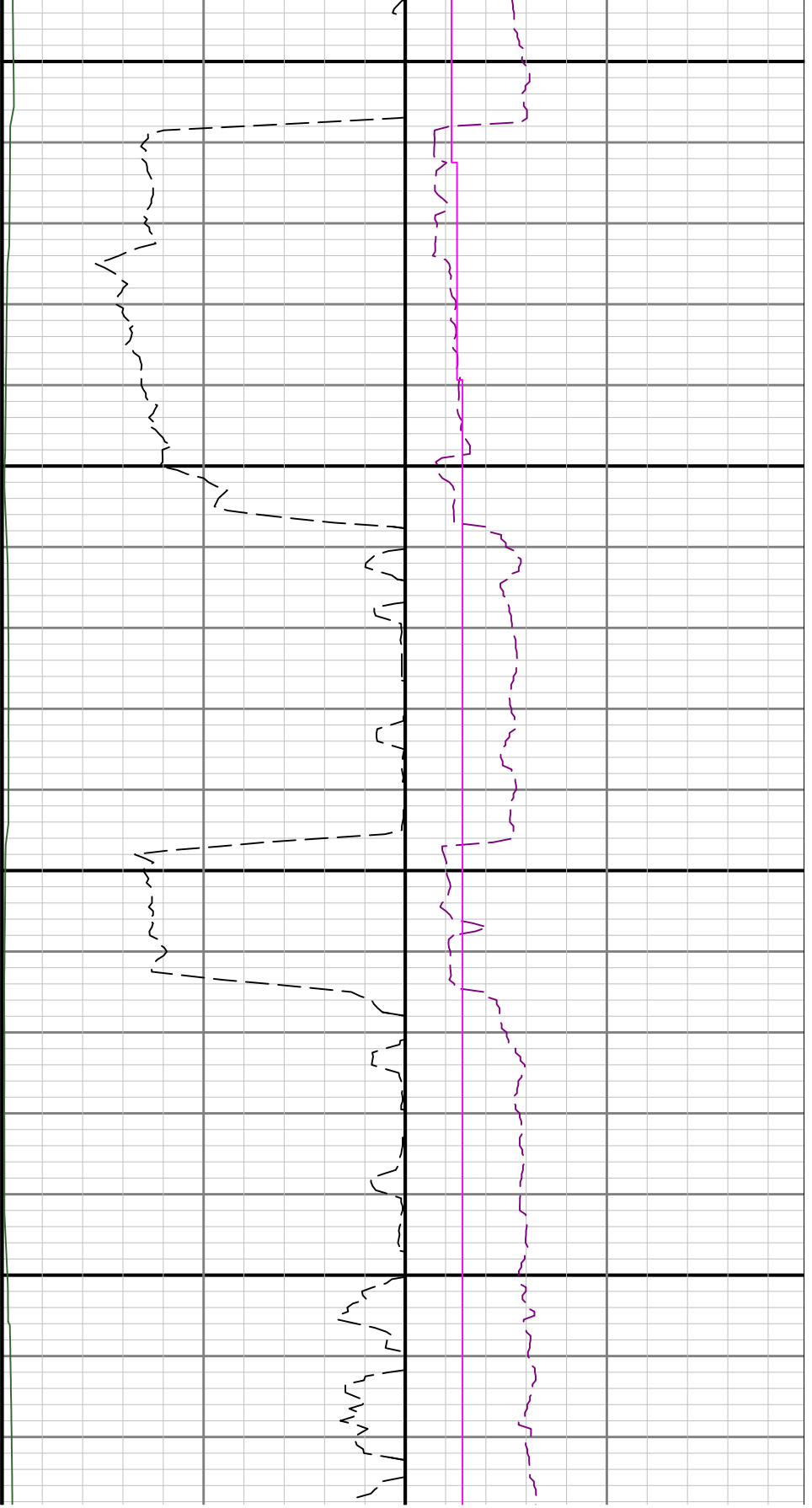


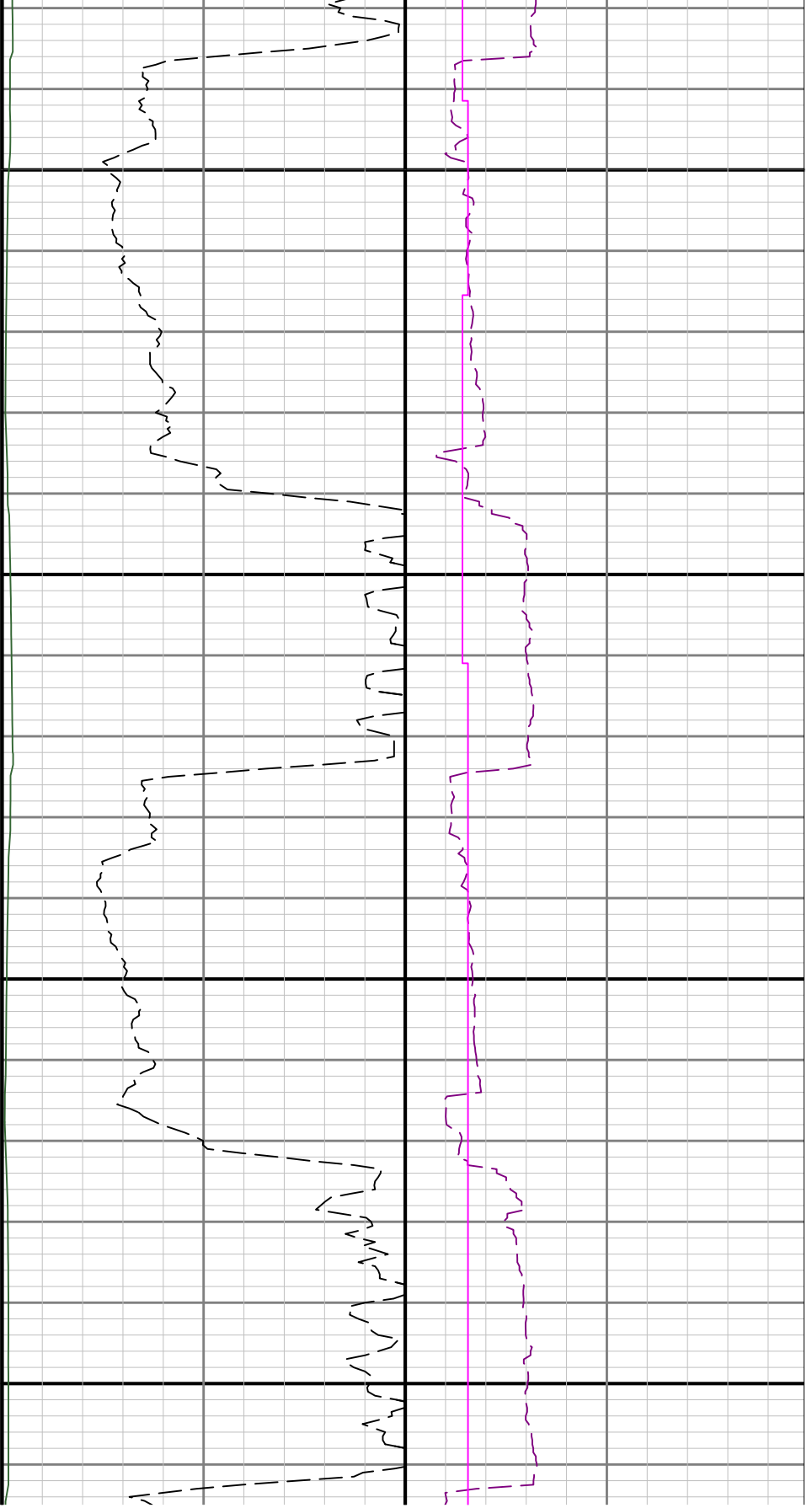




4200

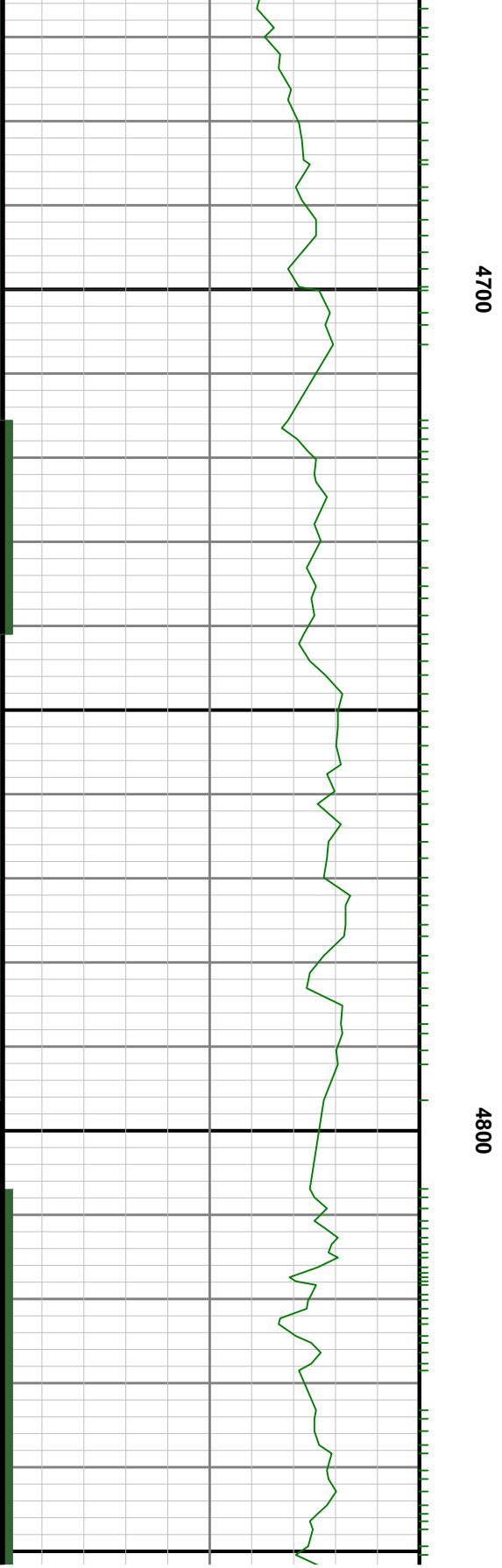
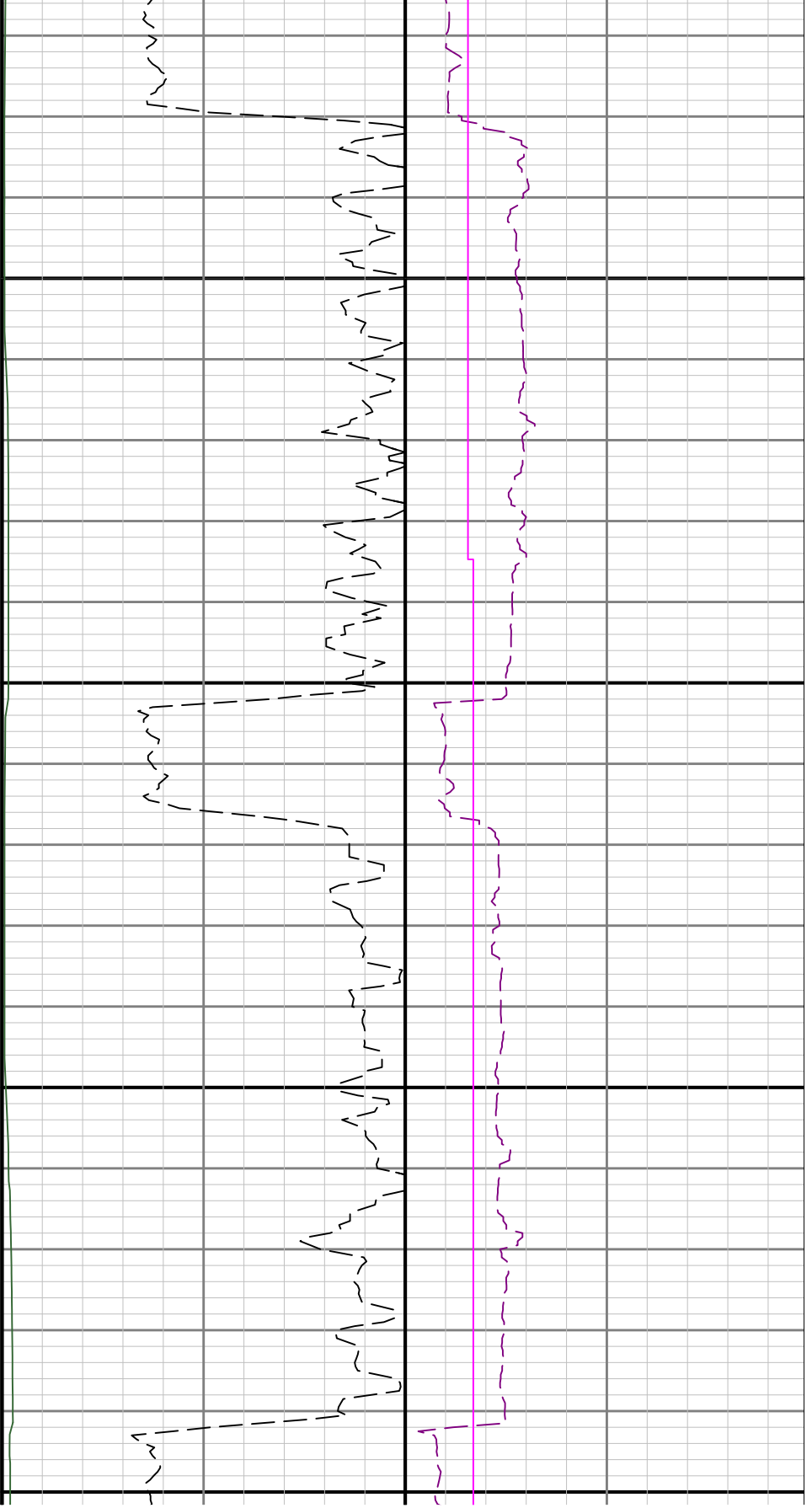


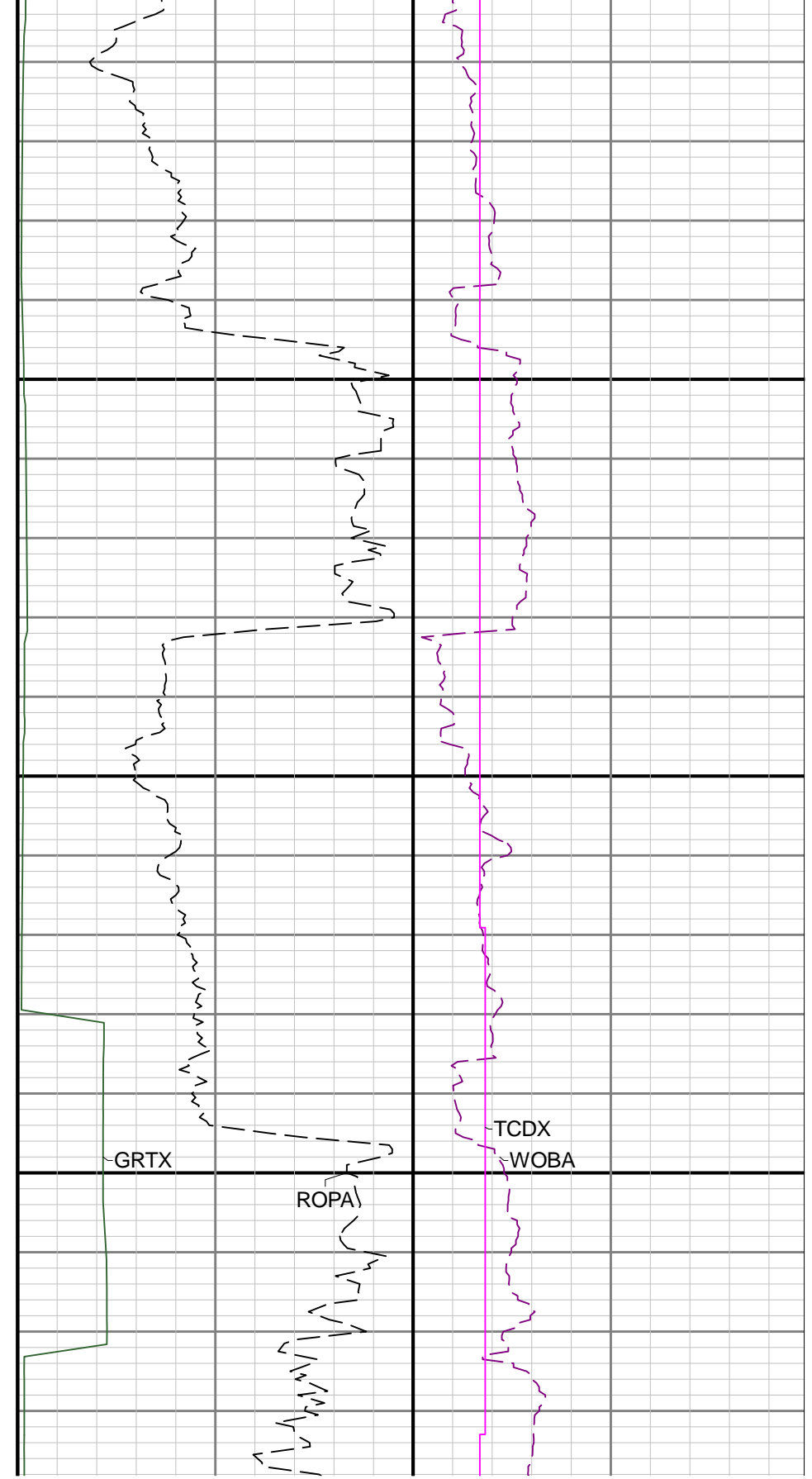
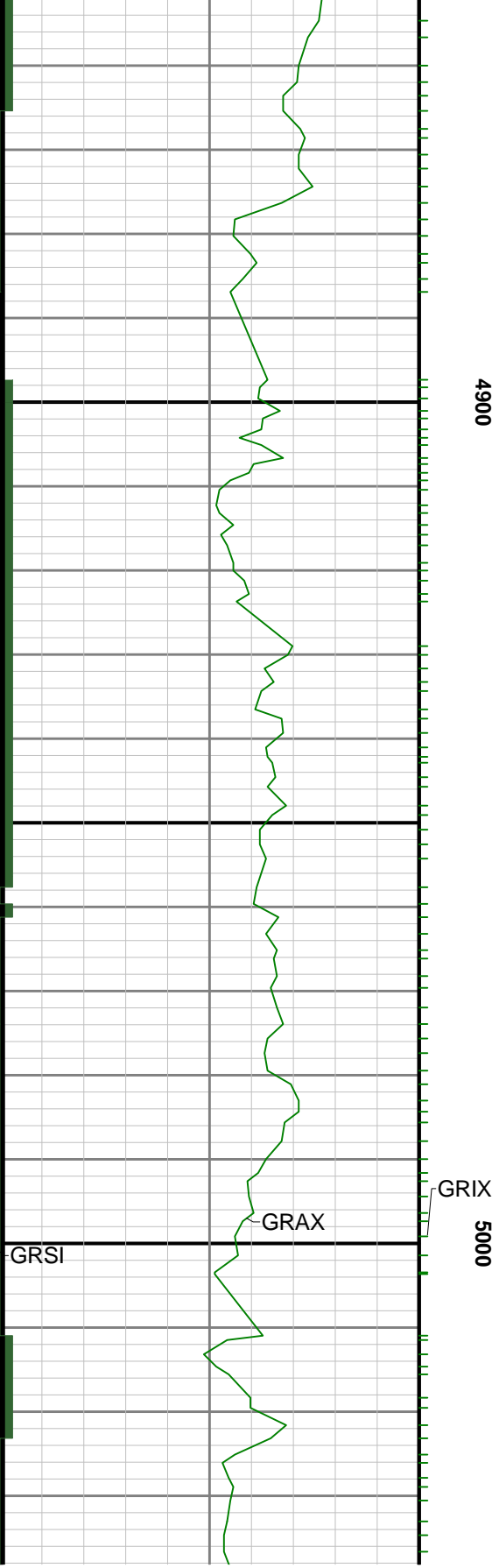


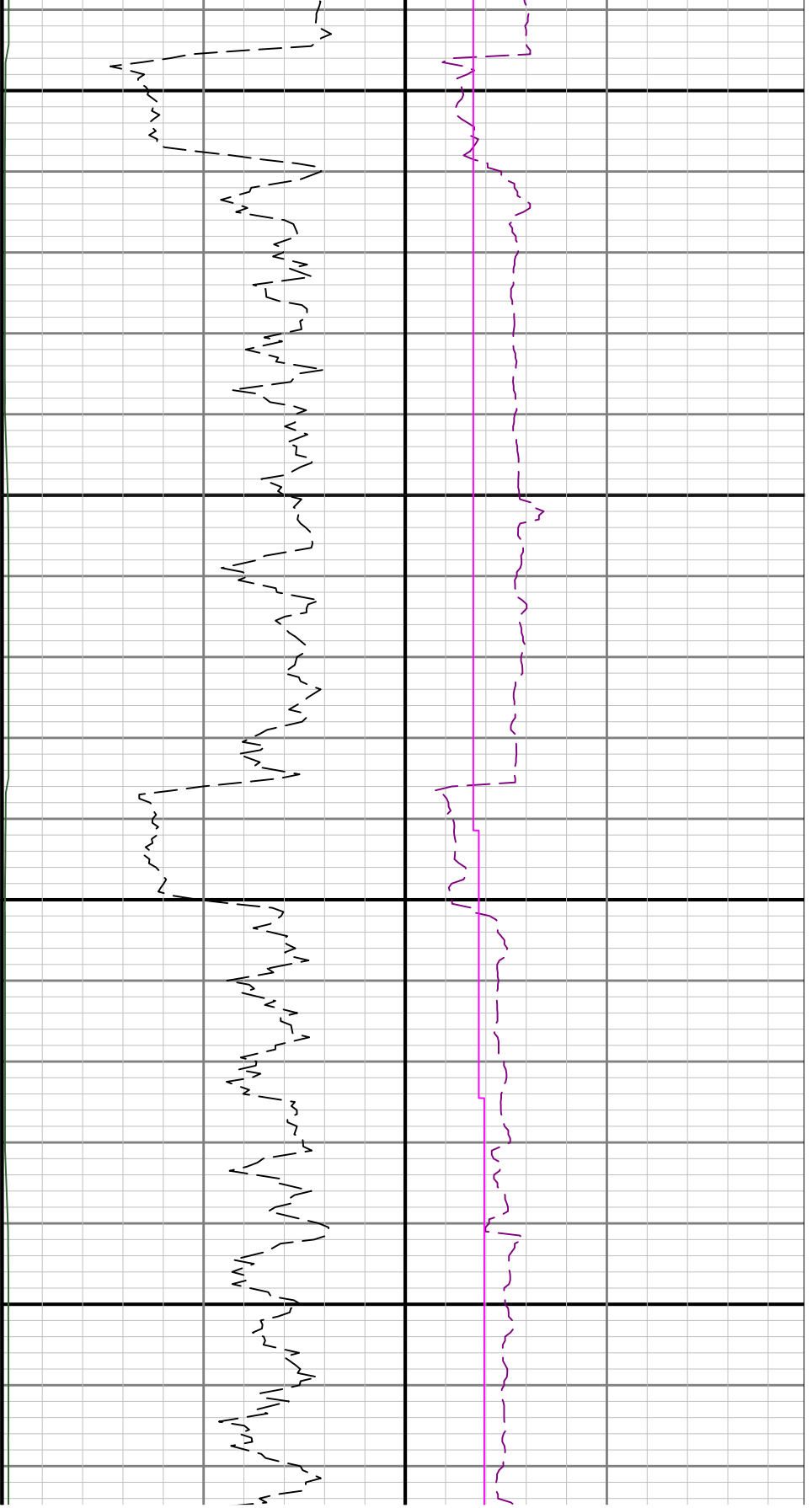


4500

4600

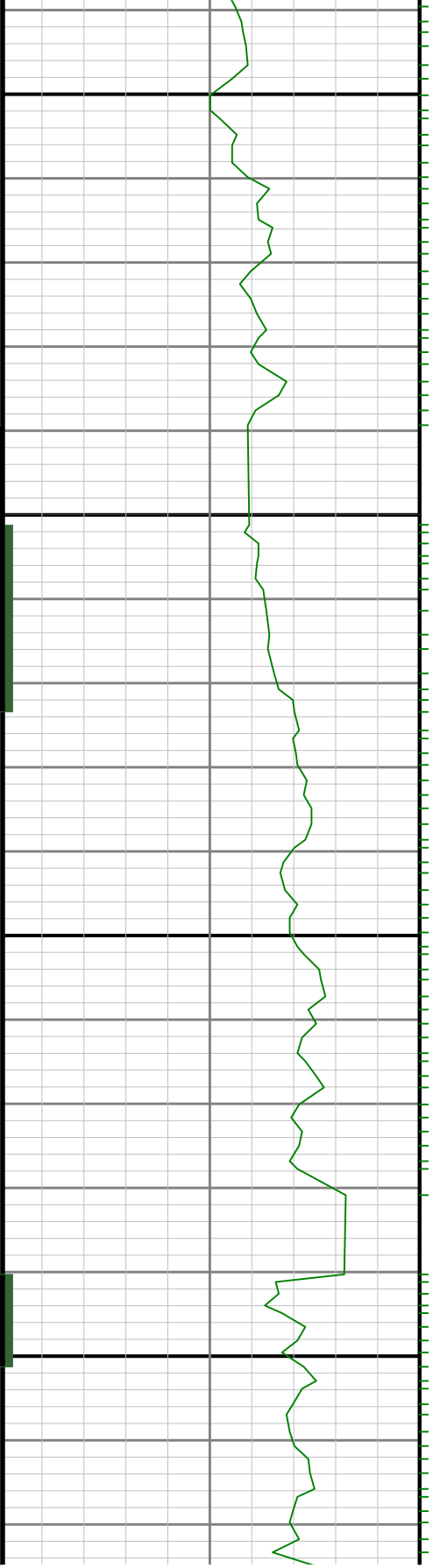


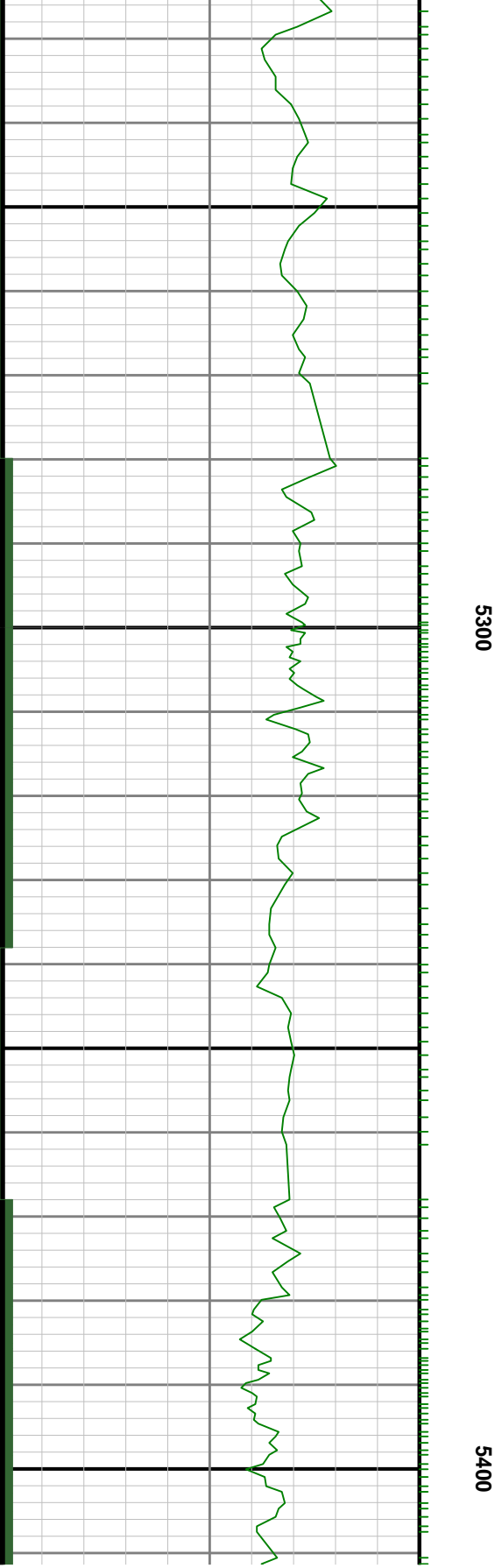
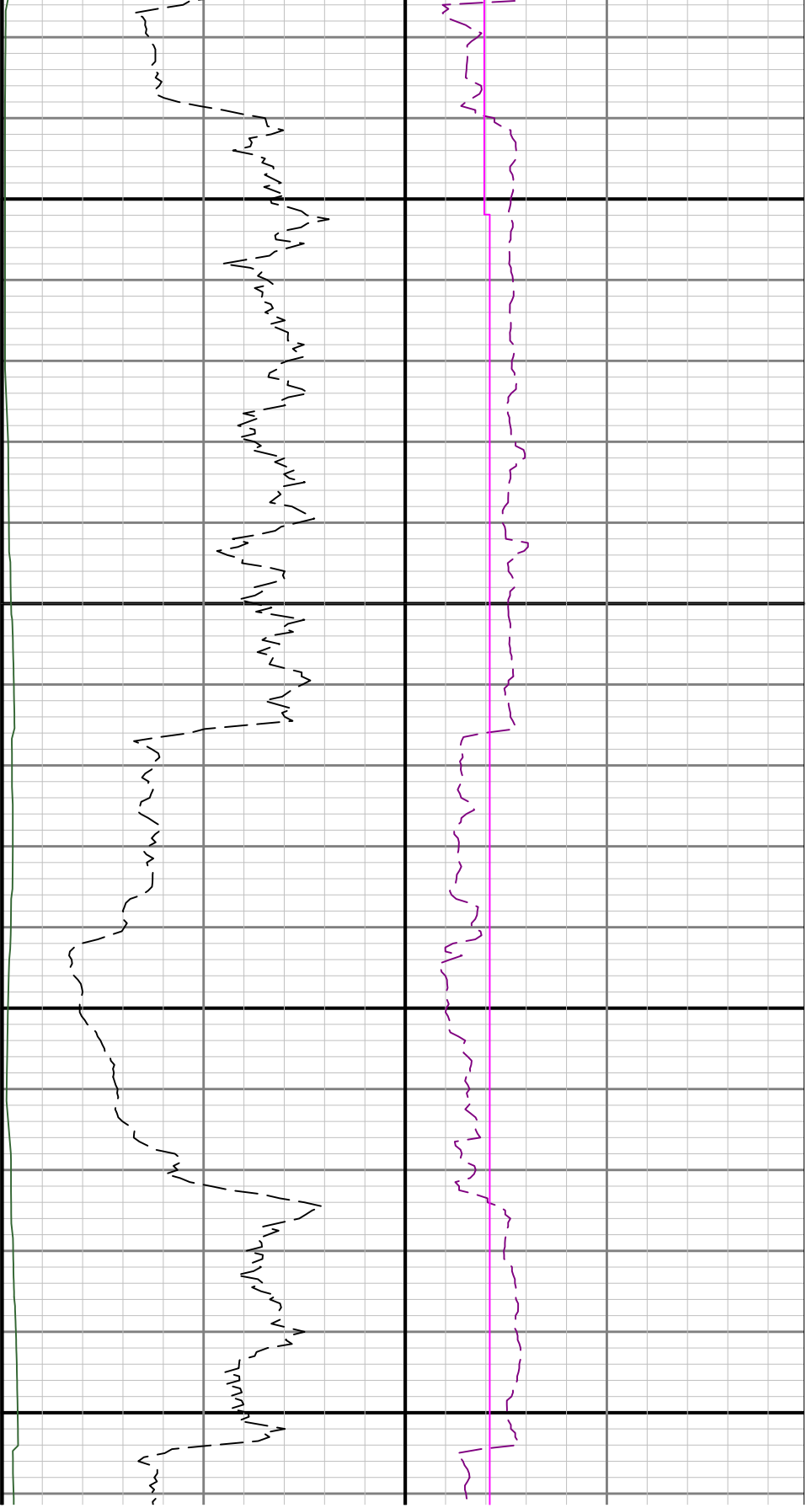


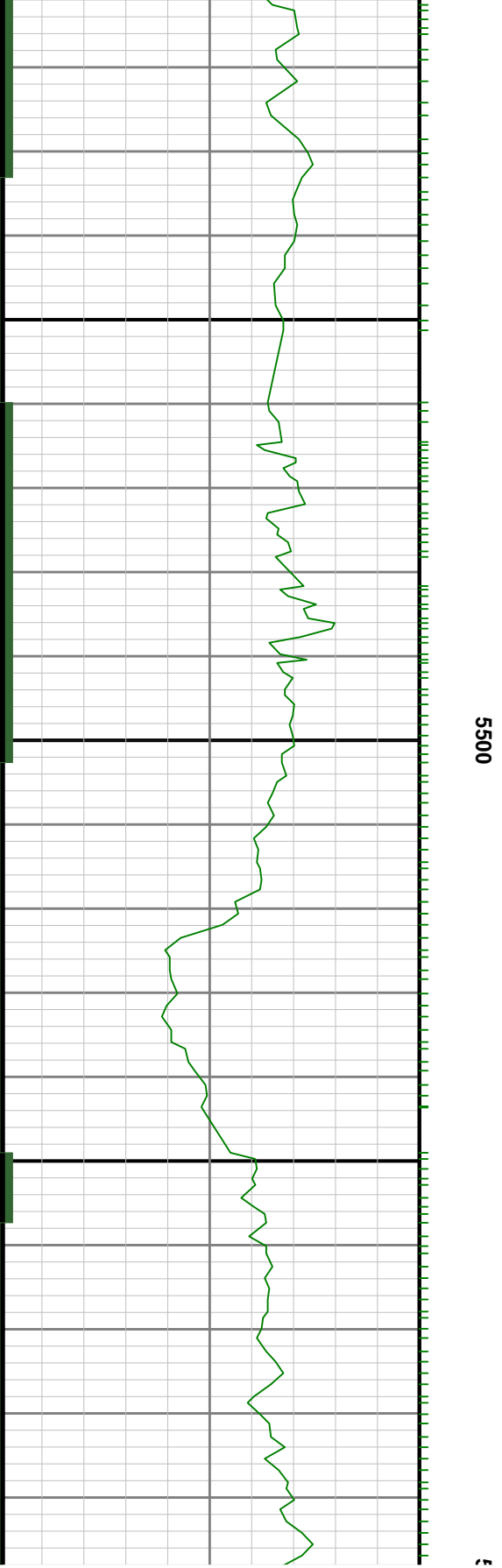
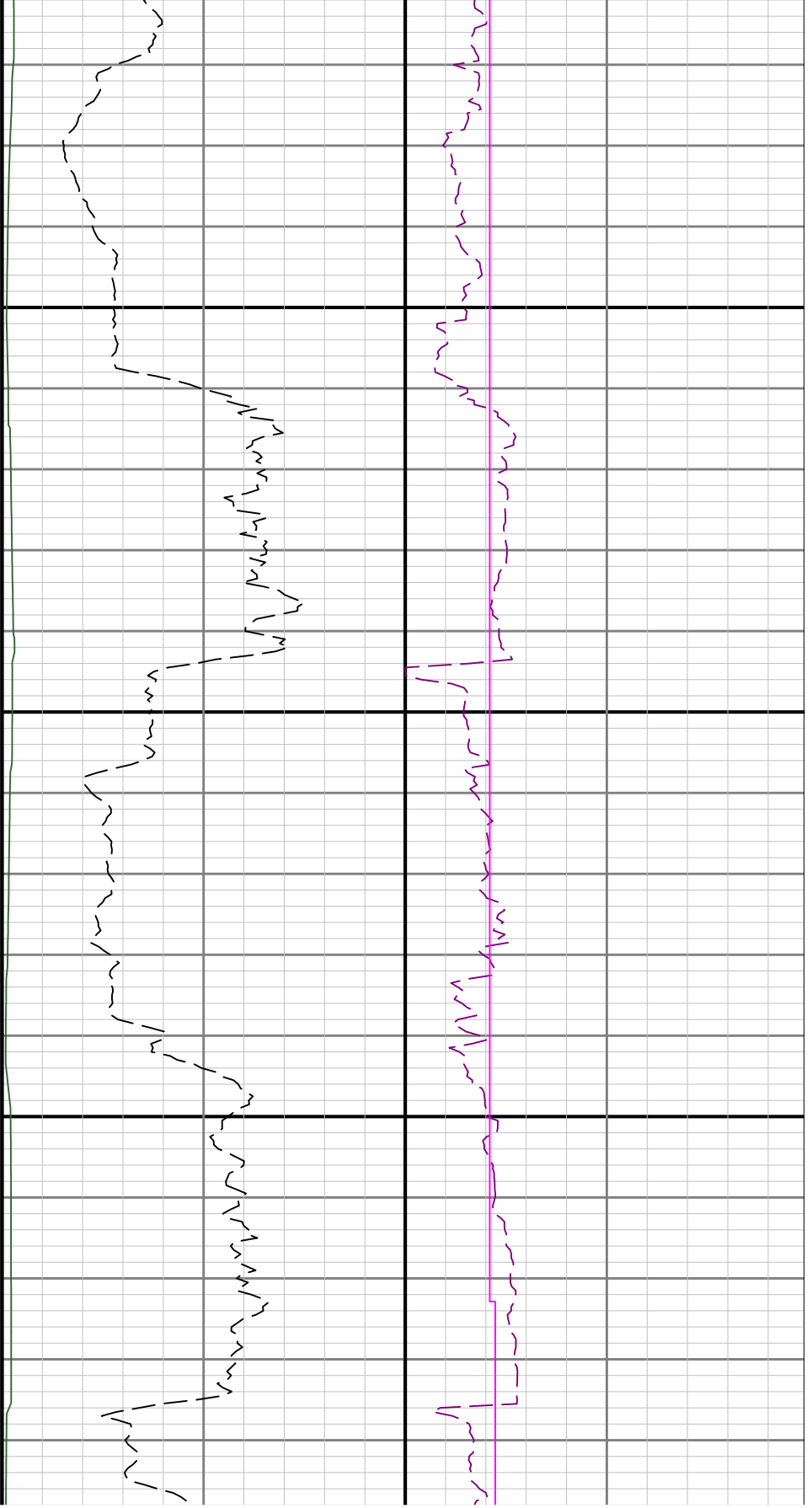


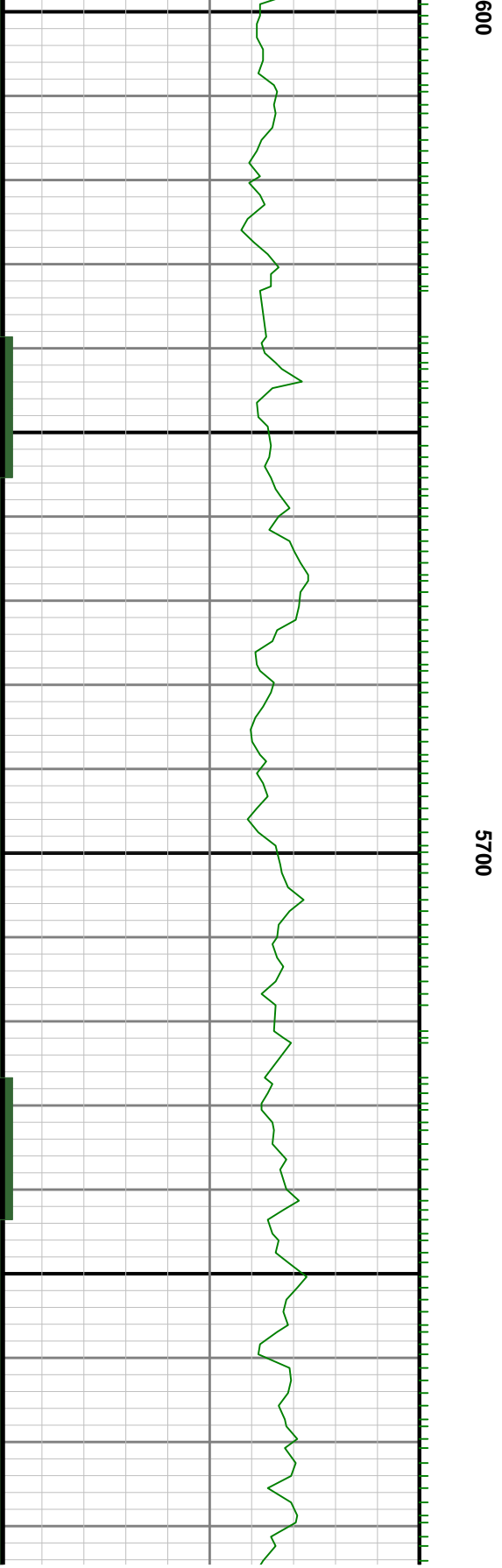
5100

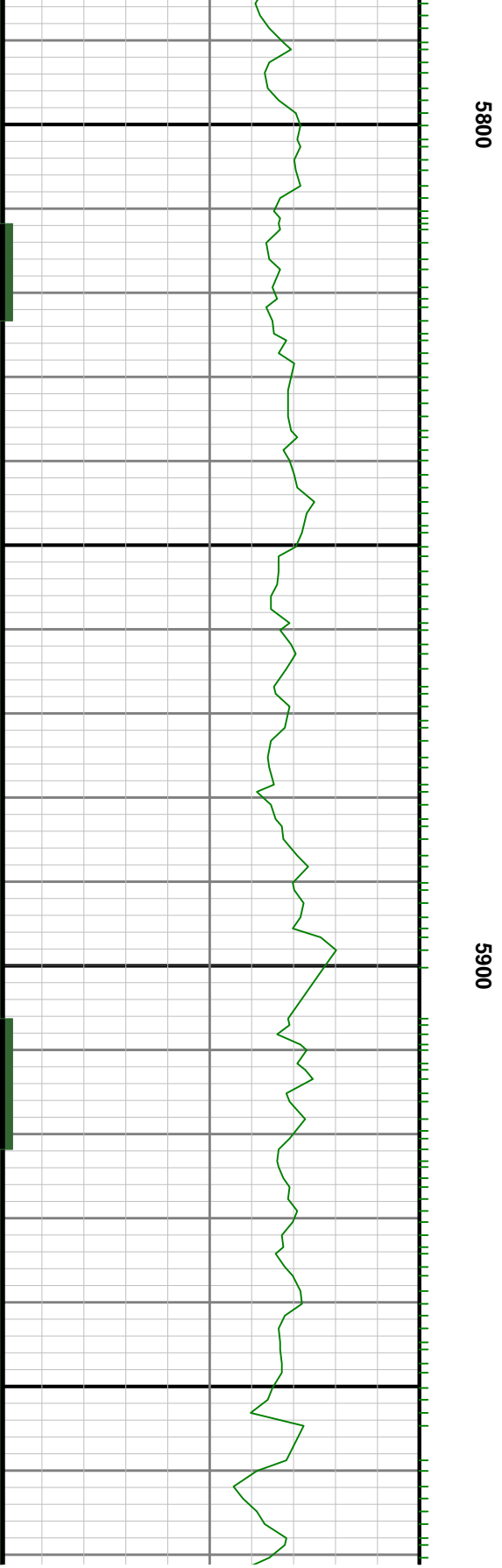
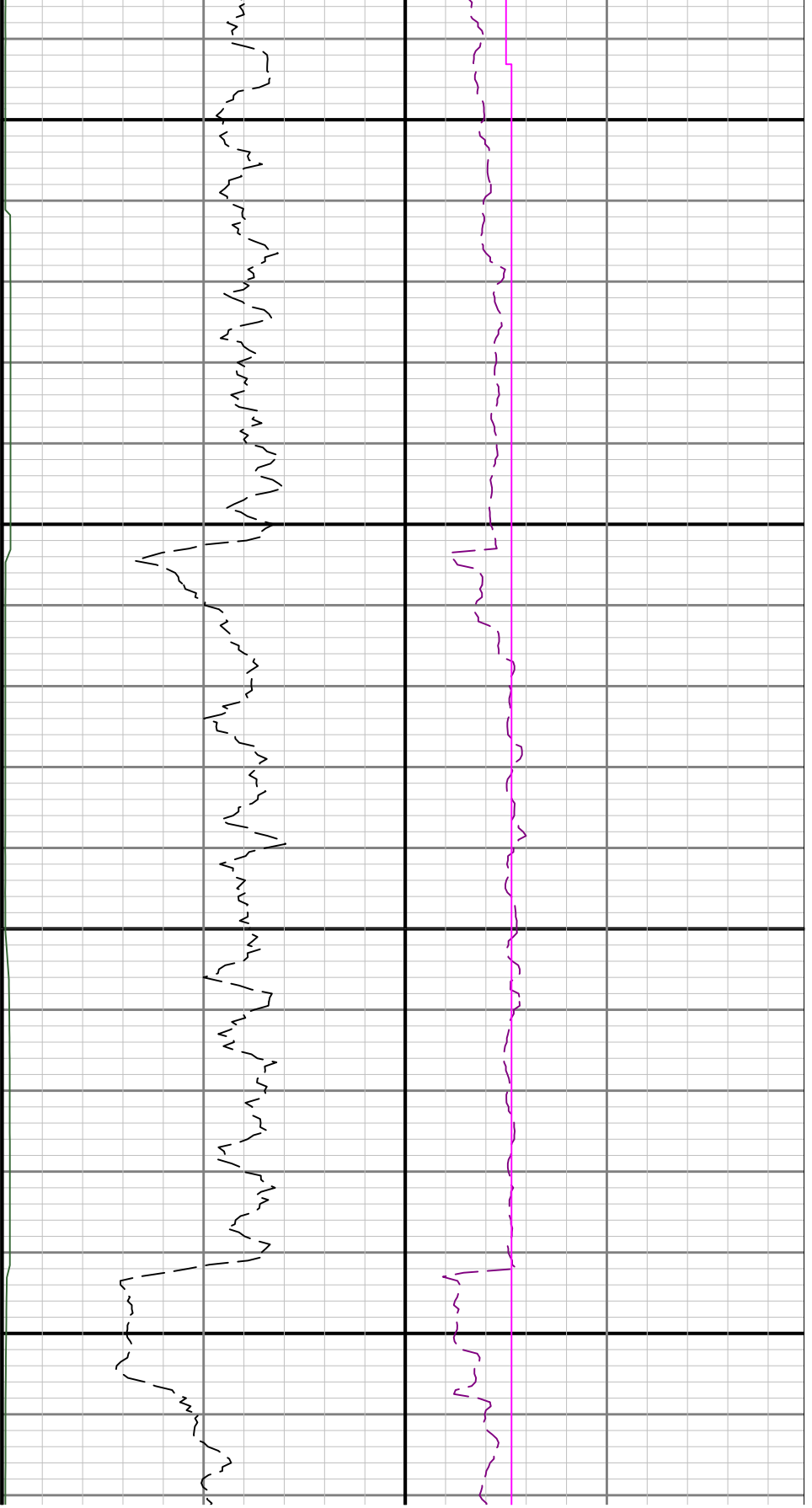
5200

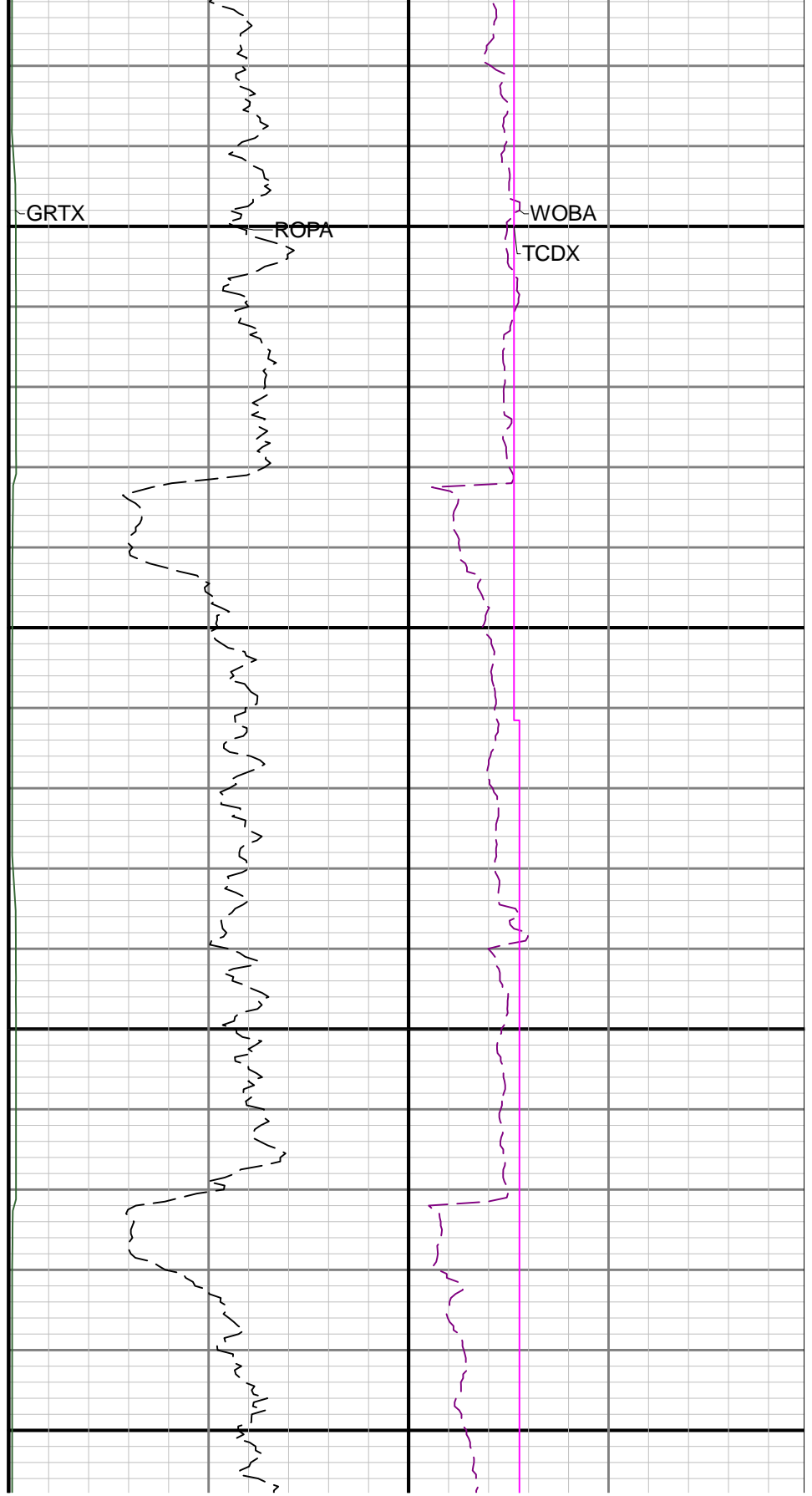
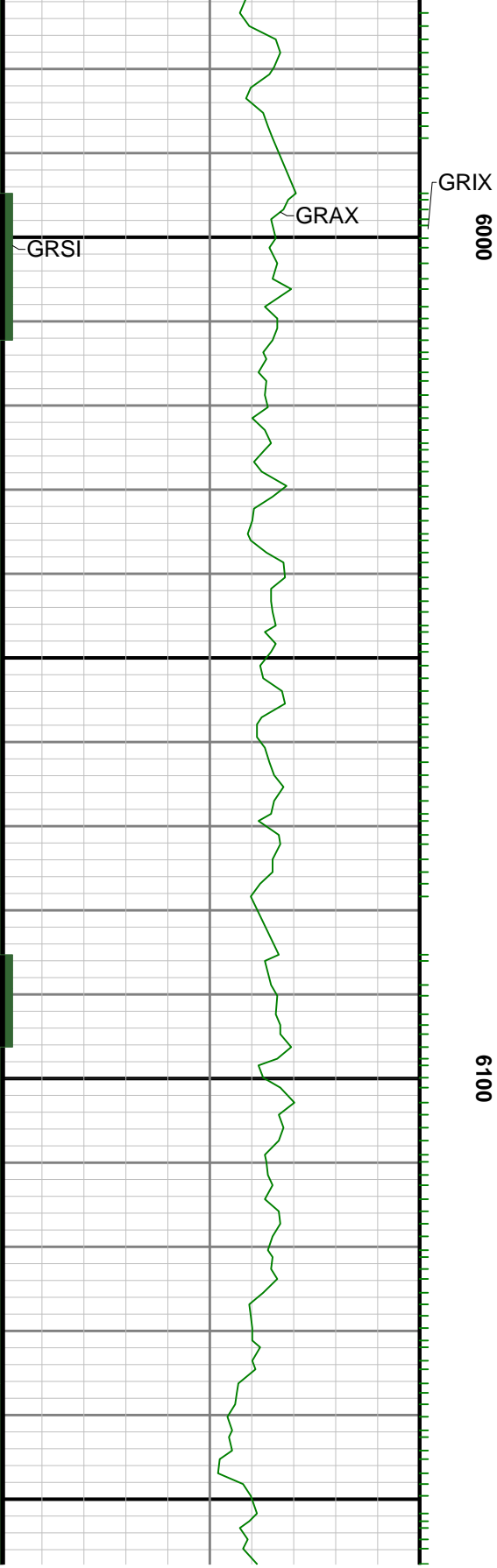


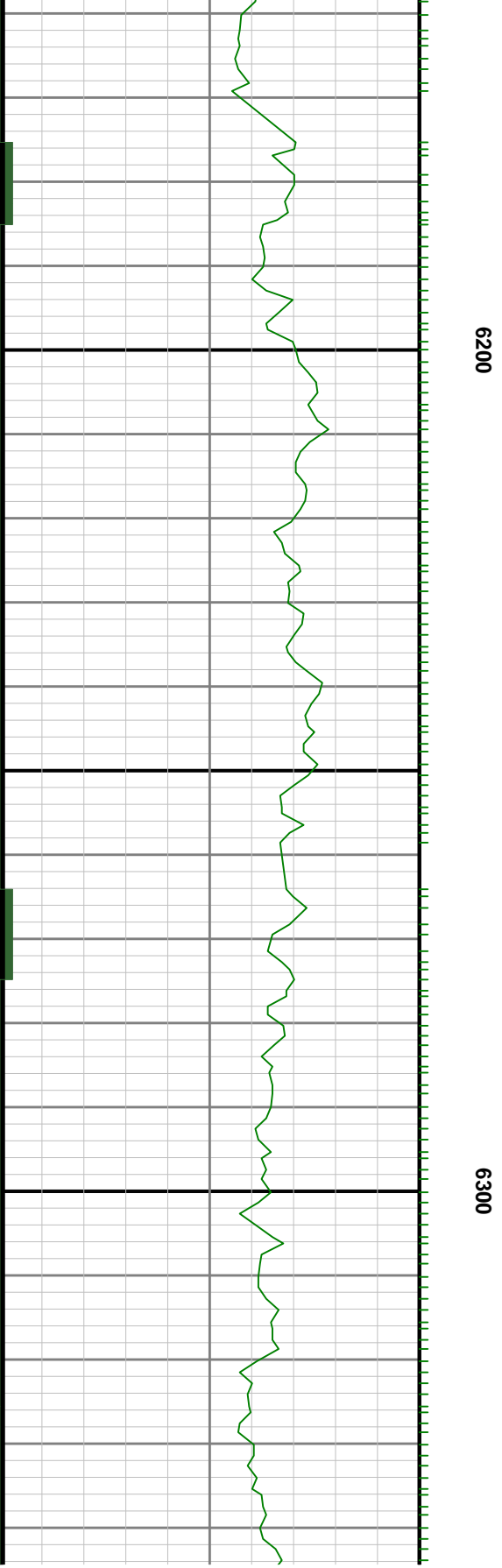
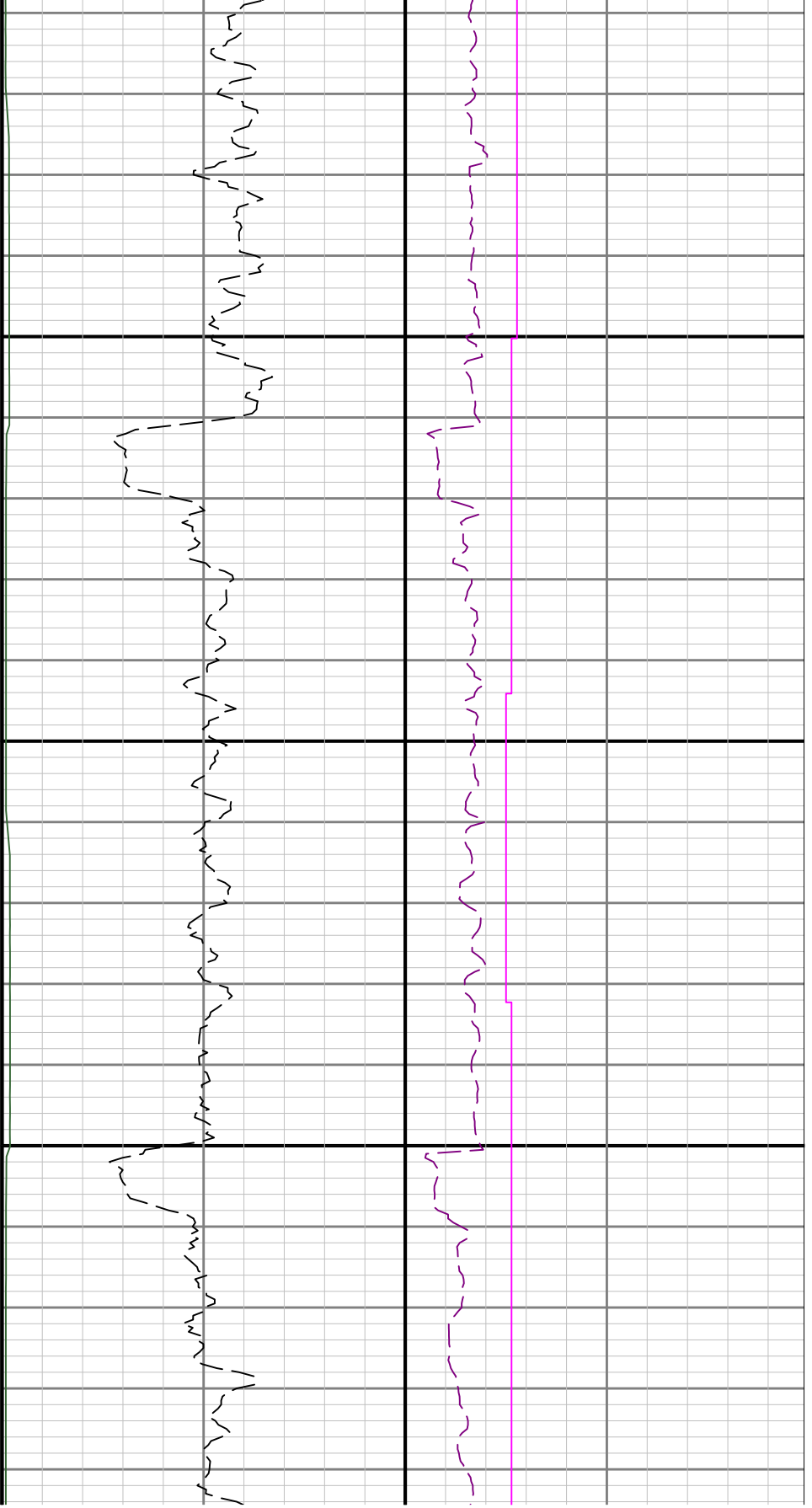


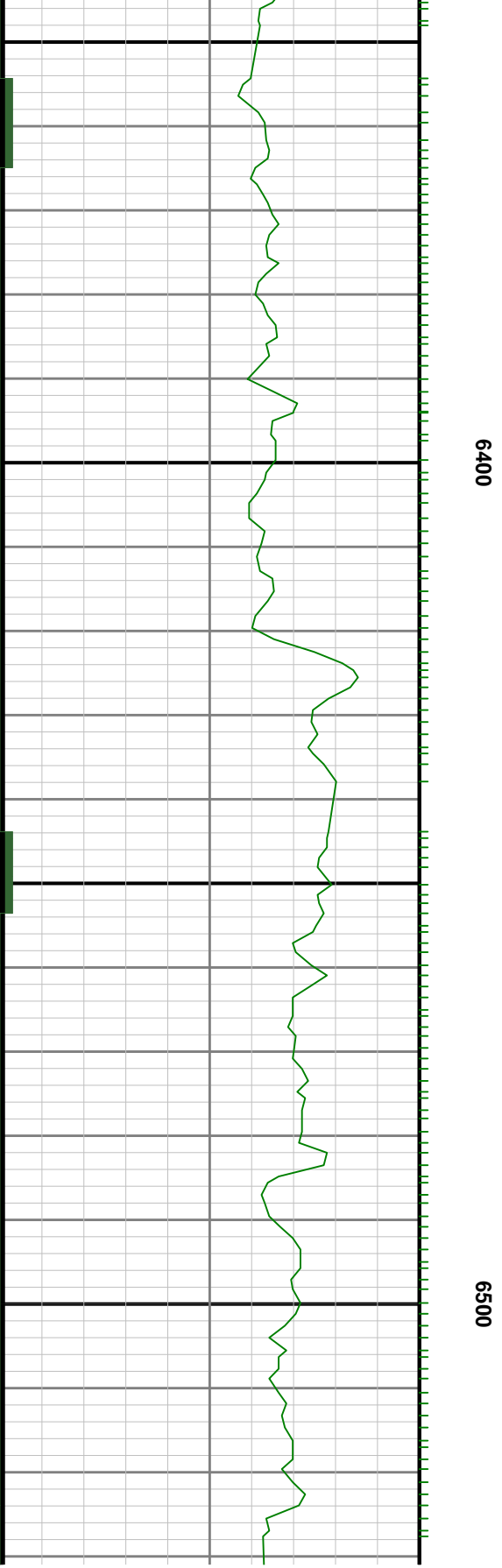
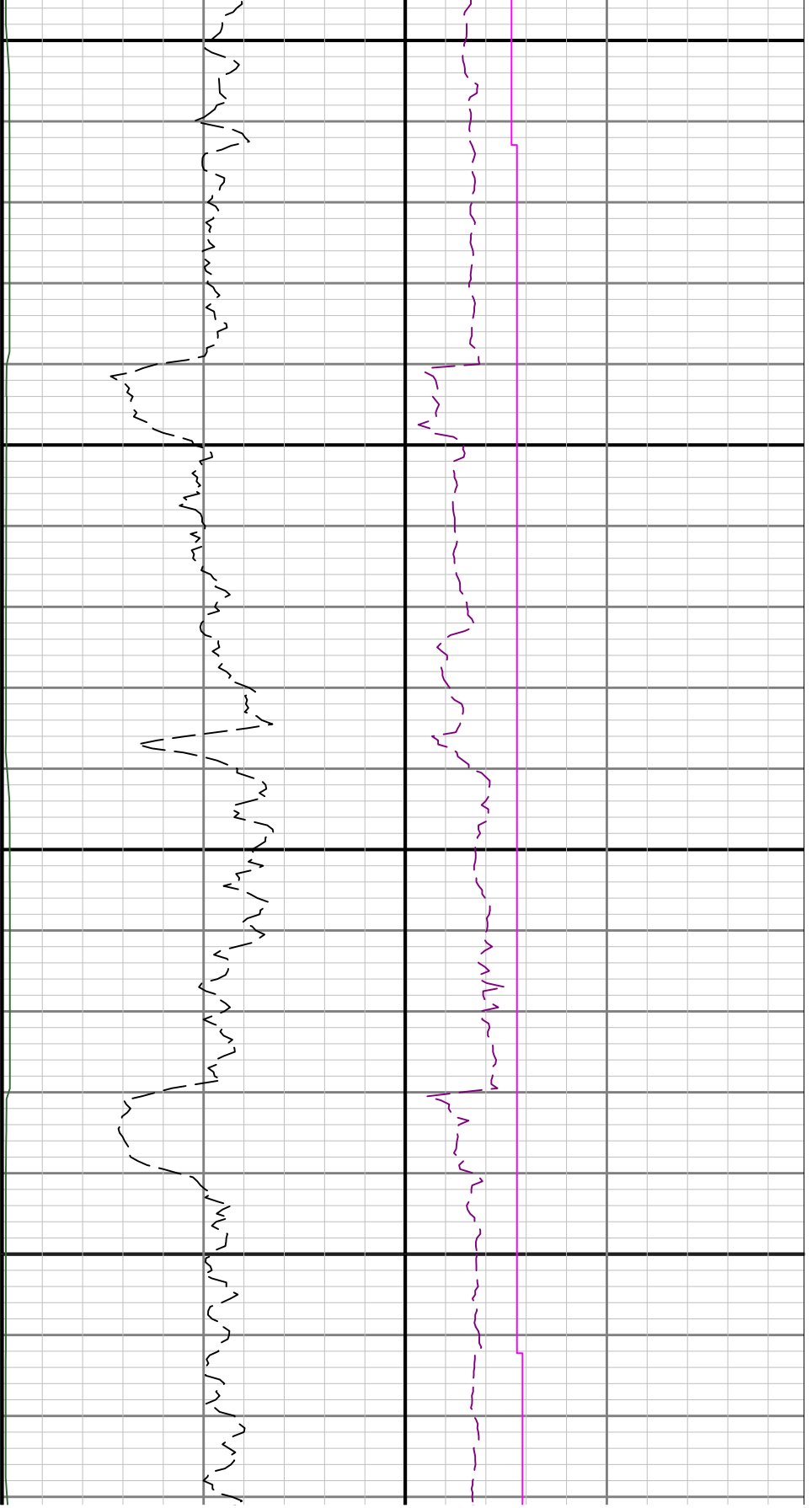


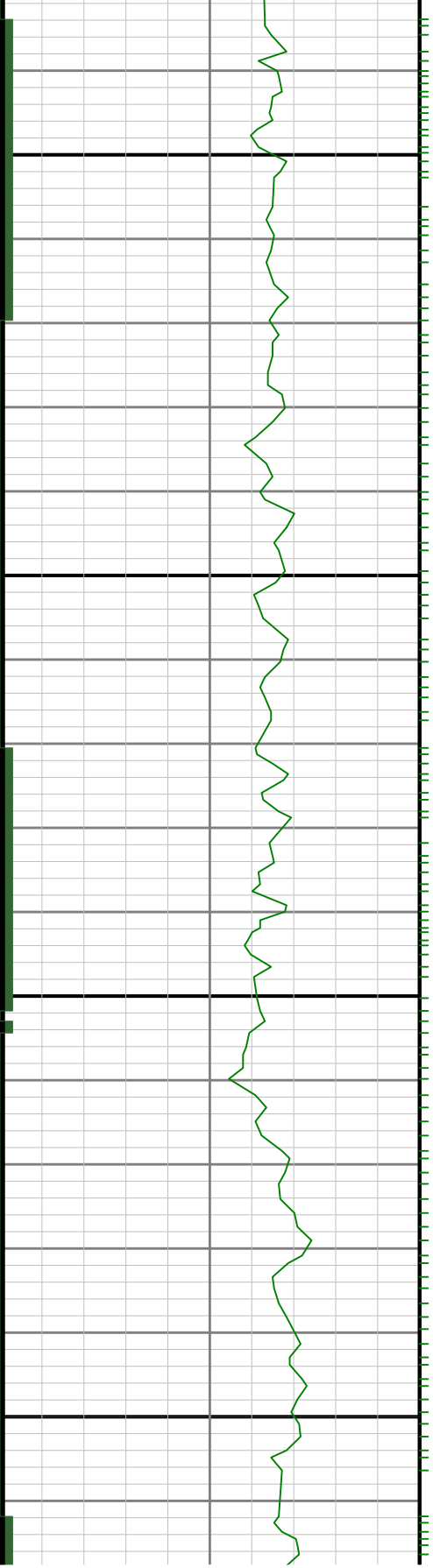






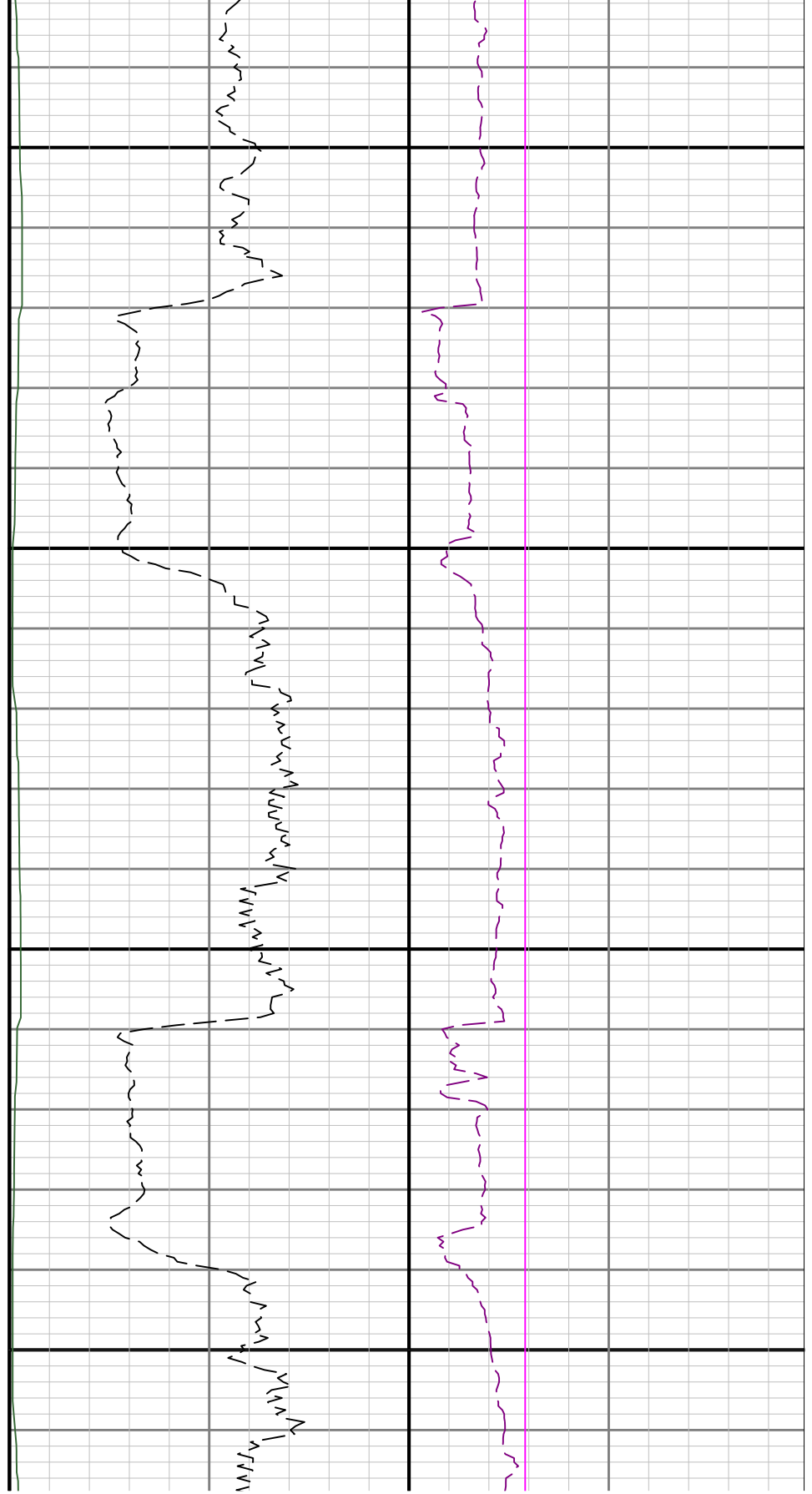


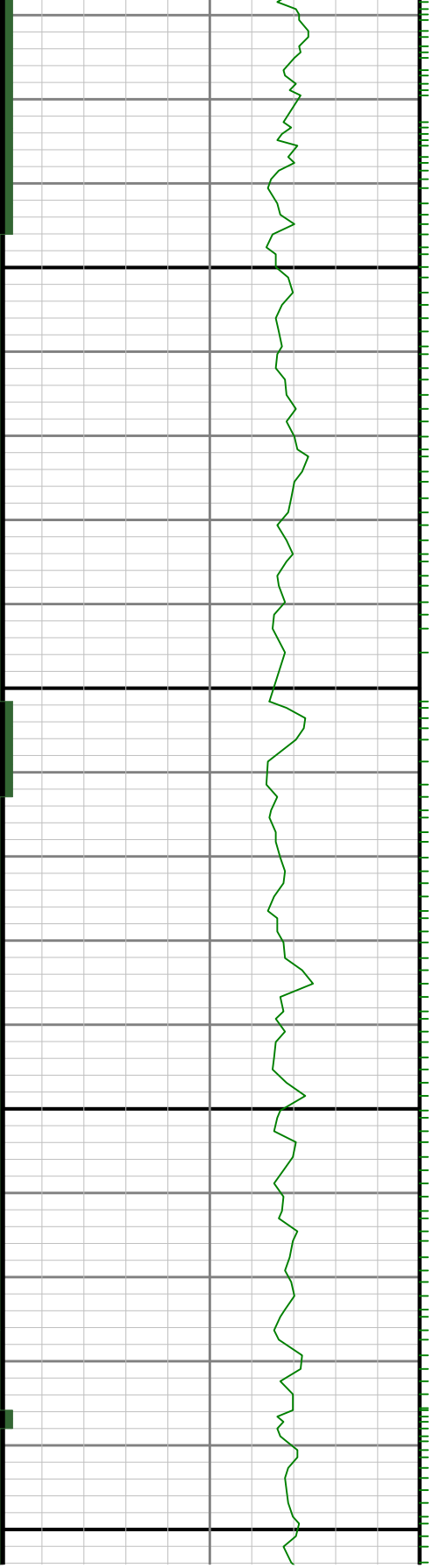




6600

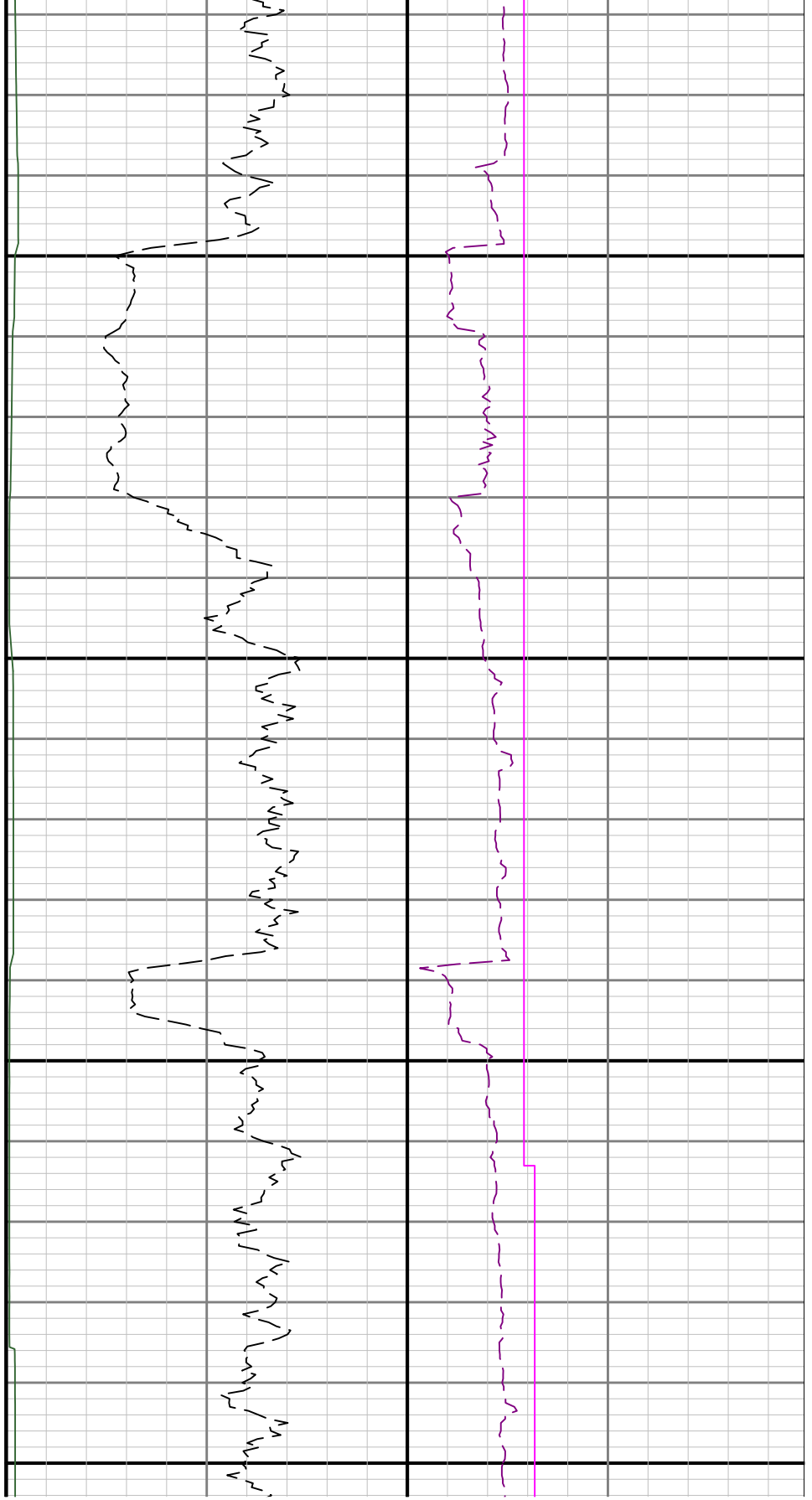
6700

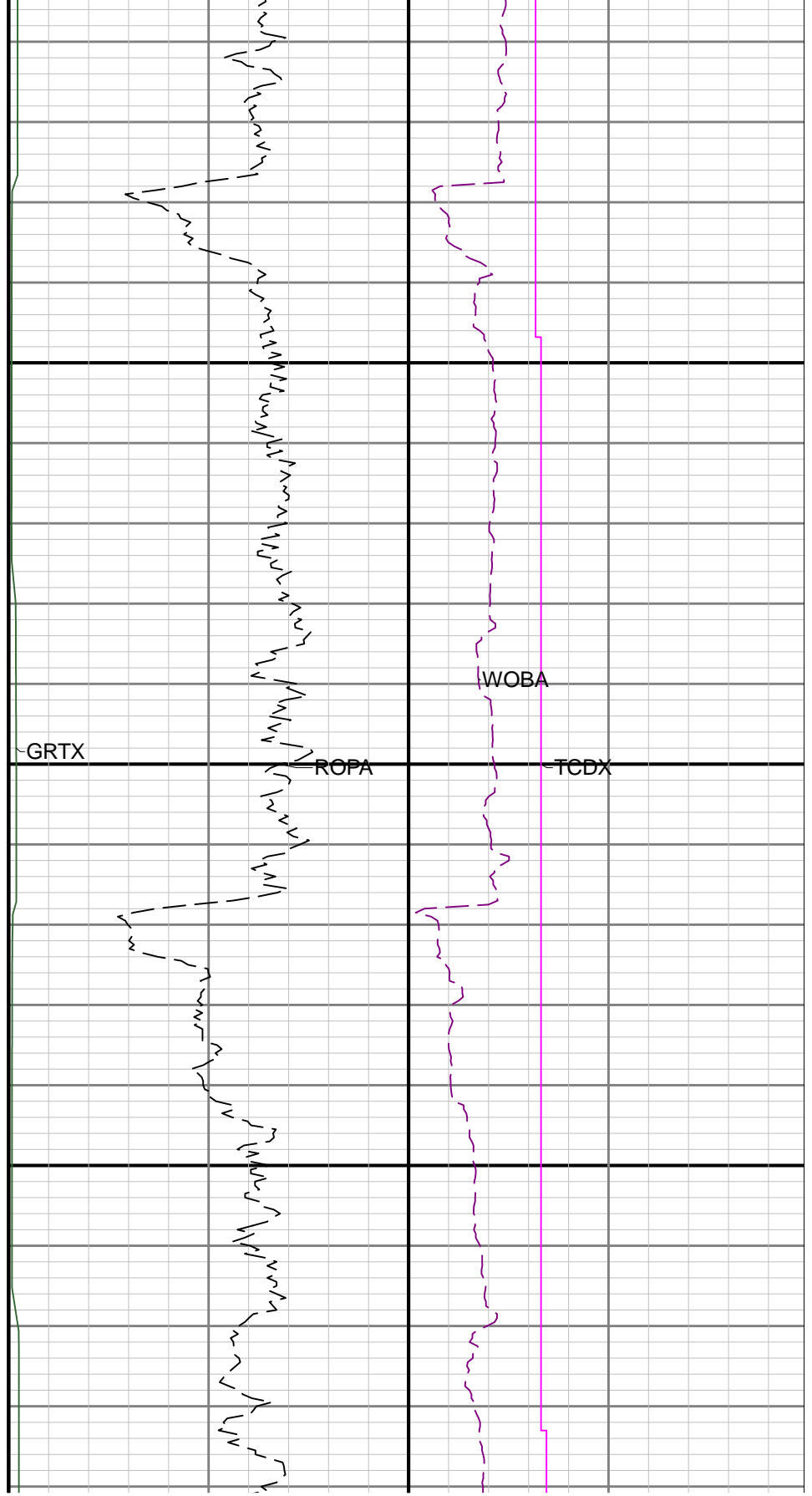
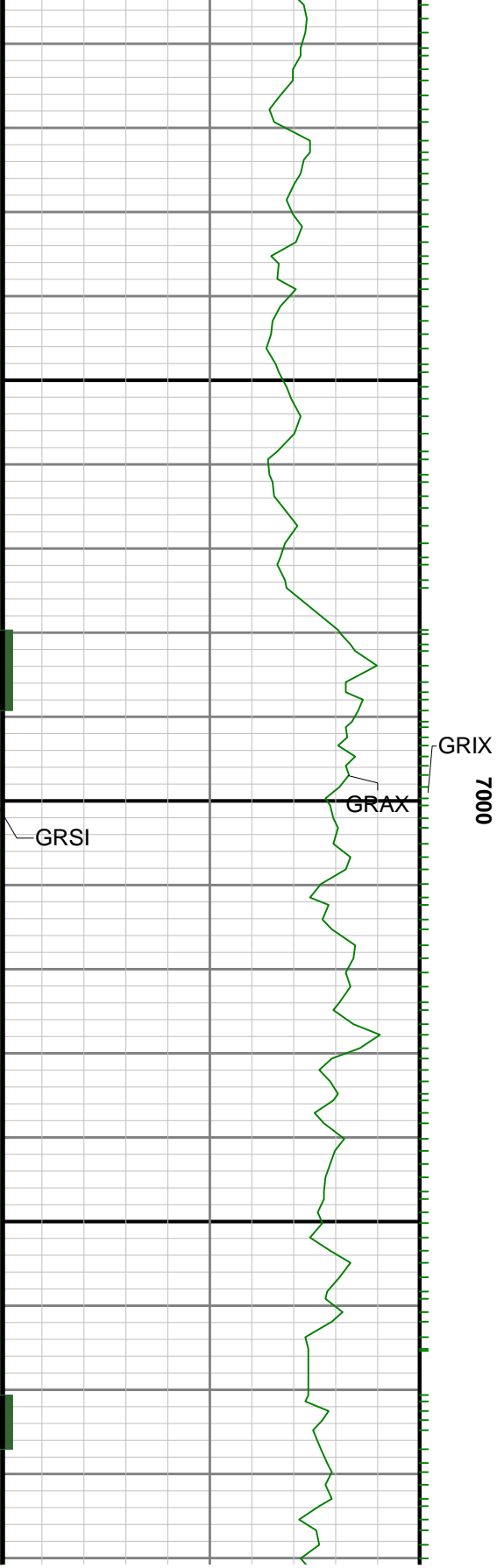


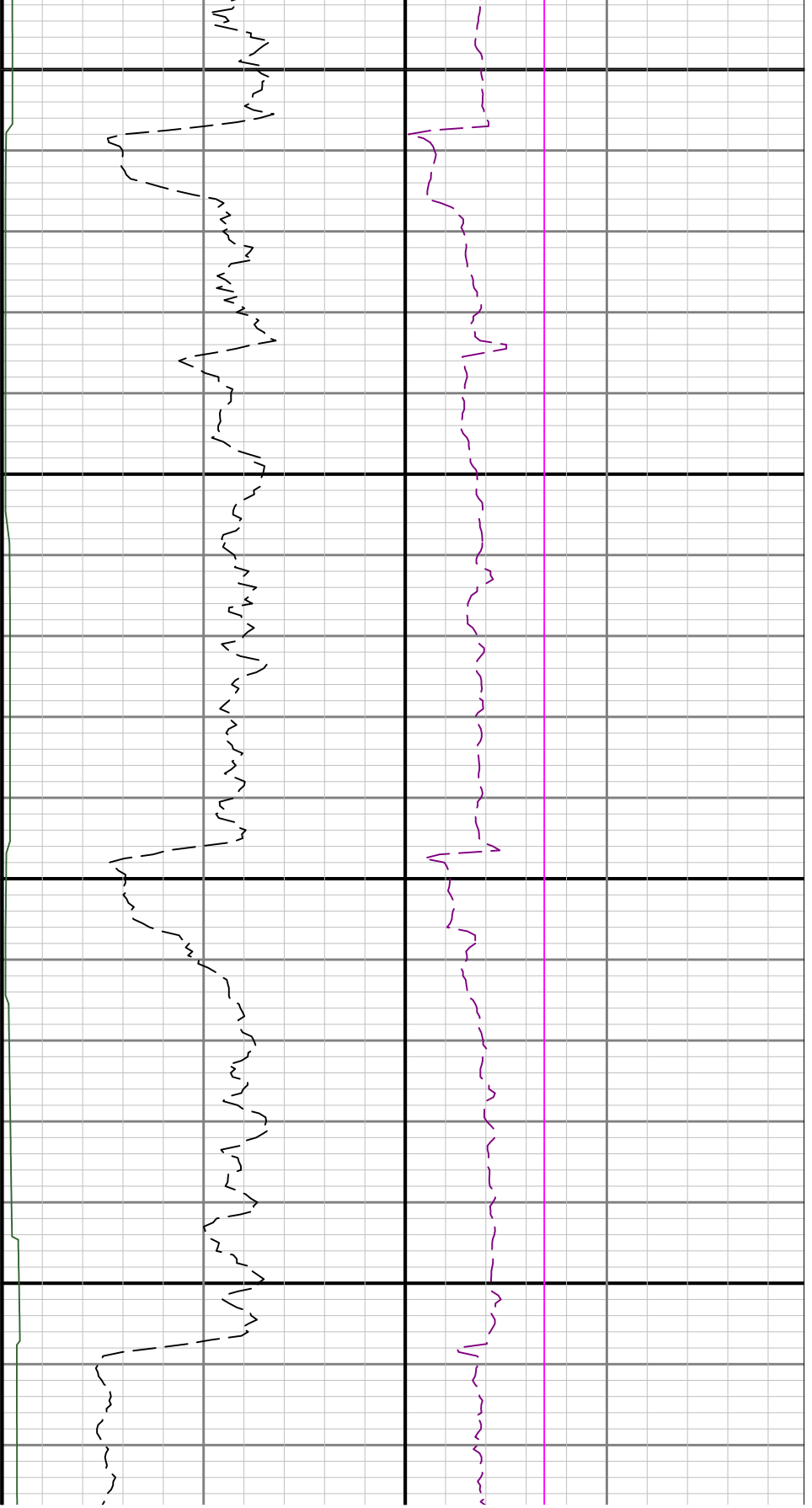


0069

0089

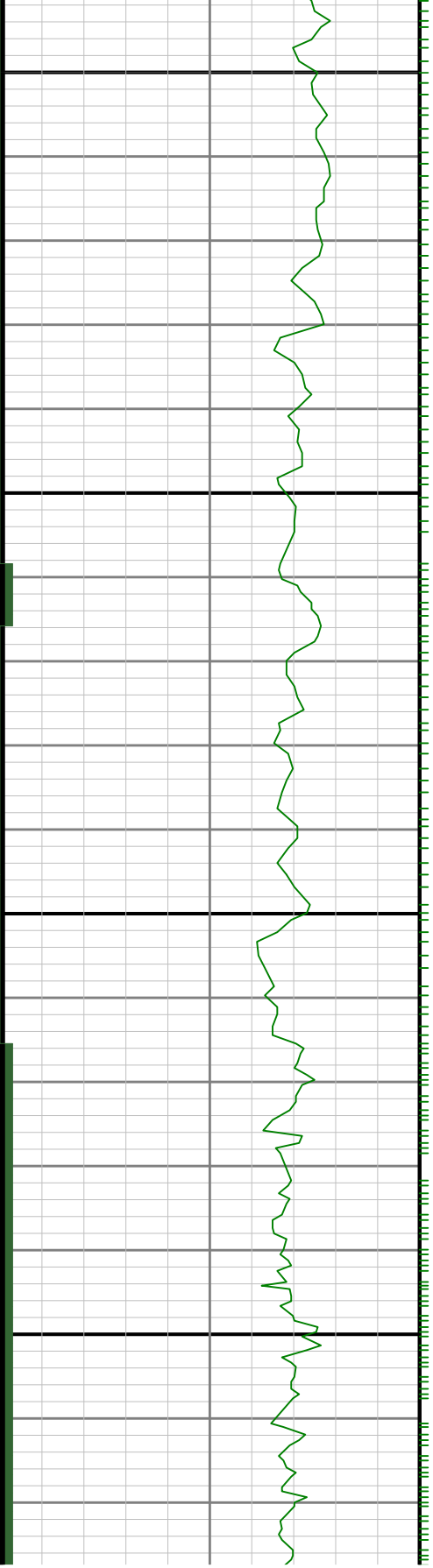






7100

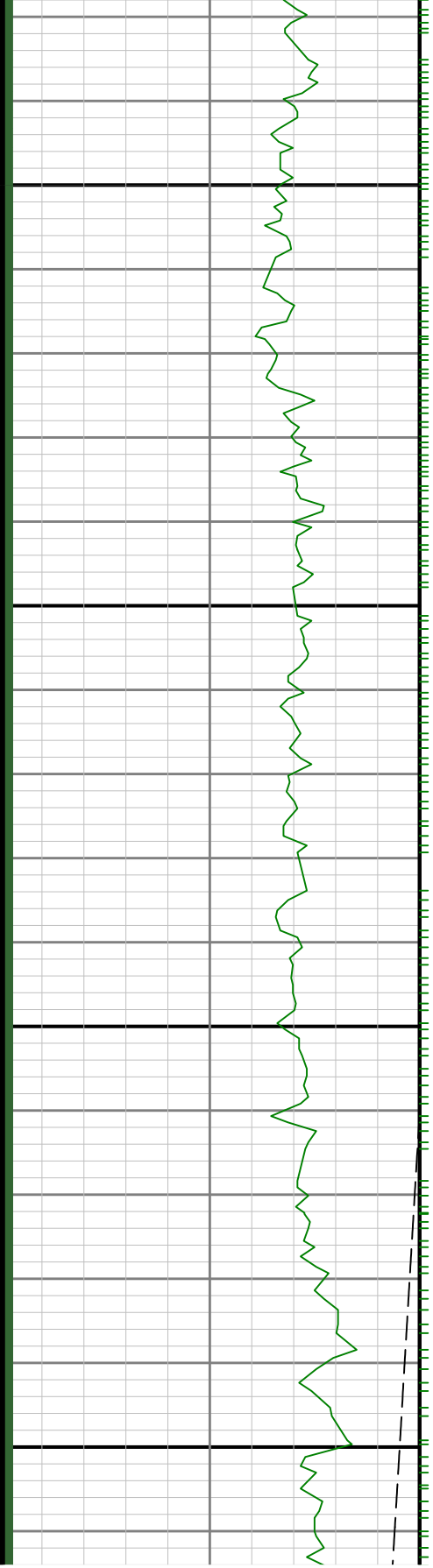
7200

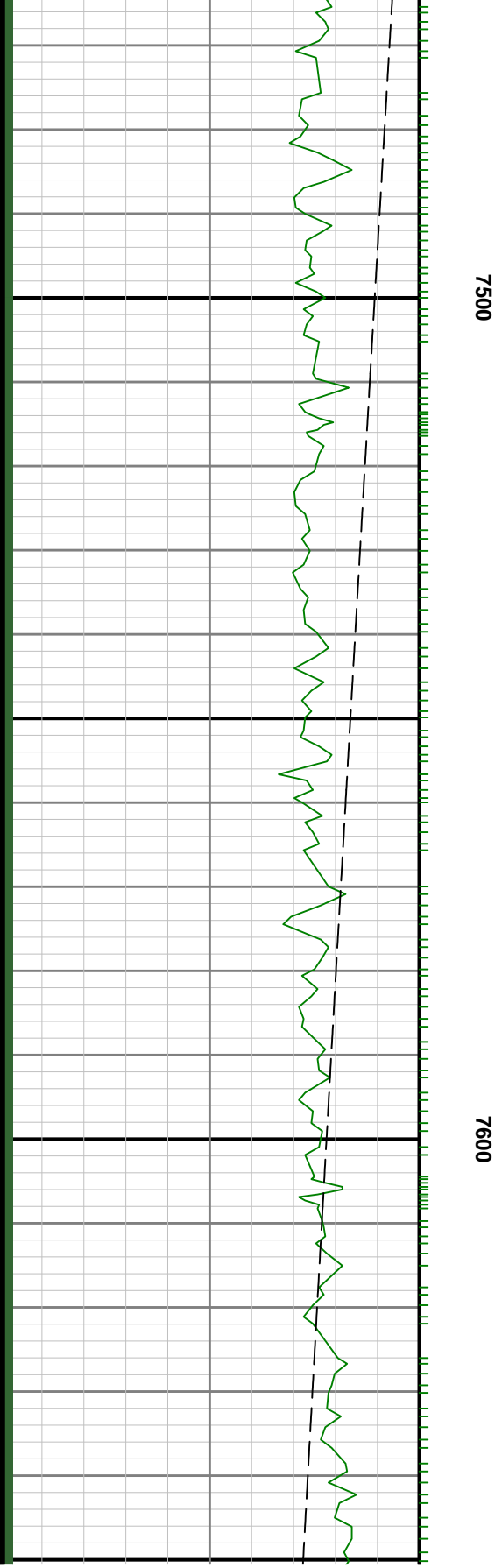
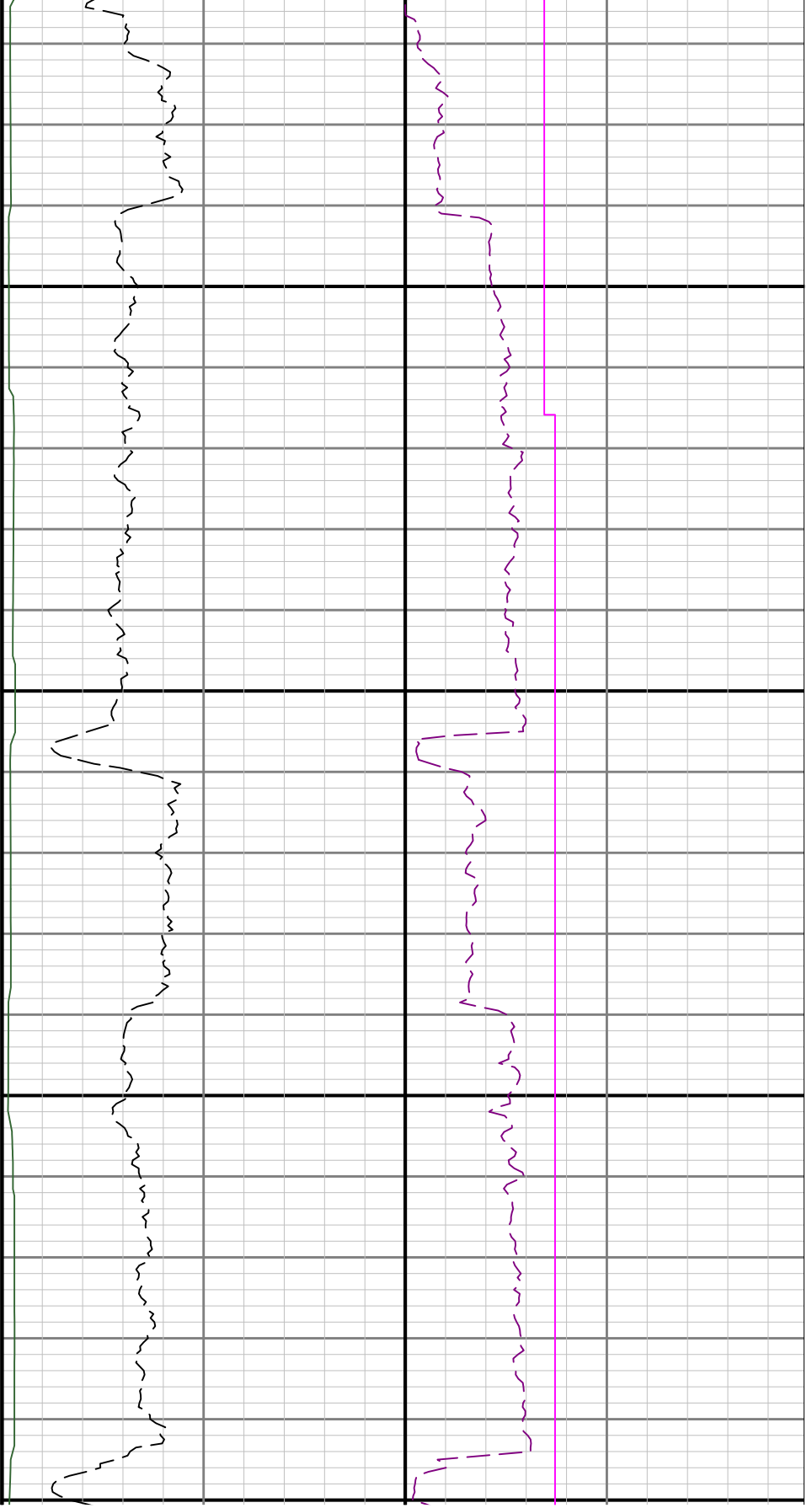


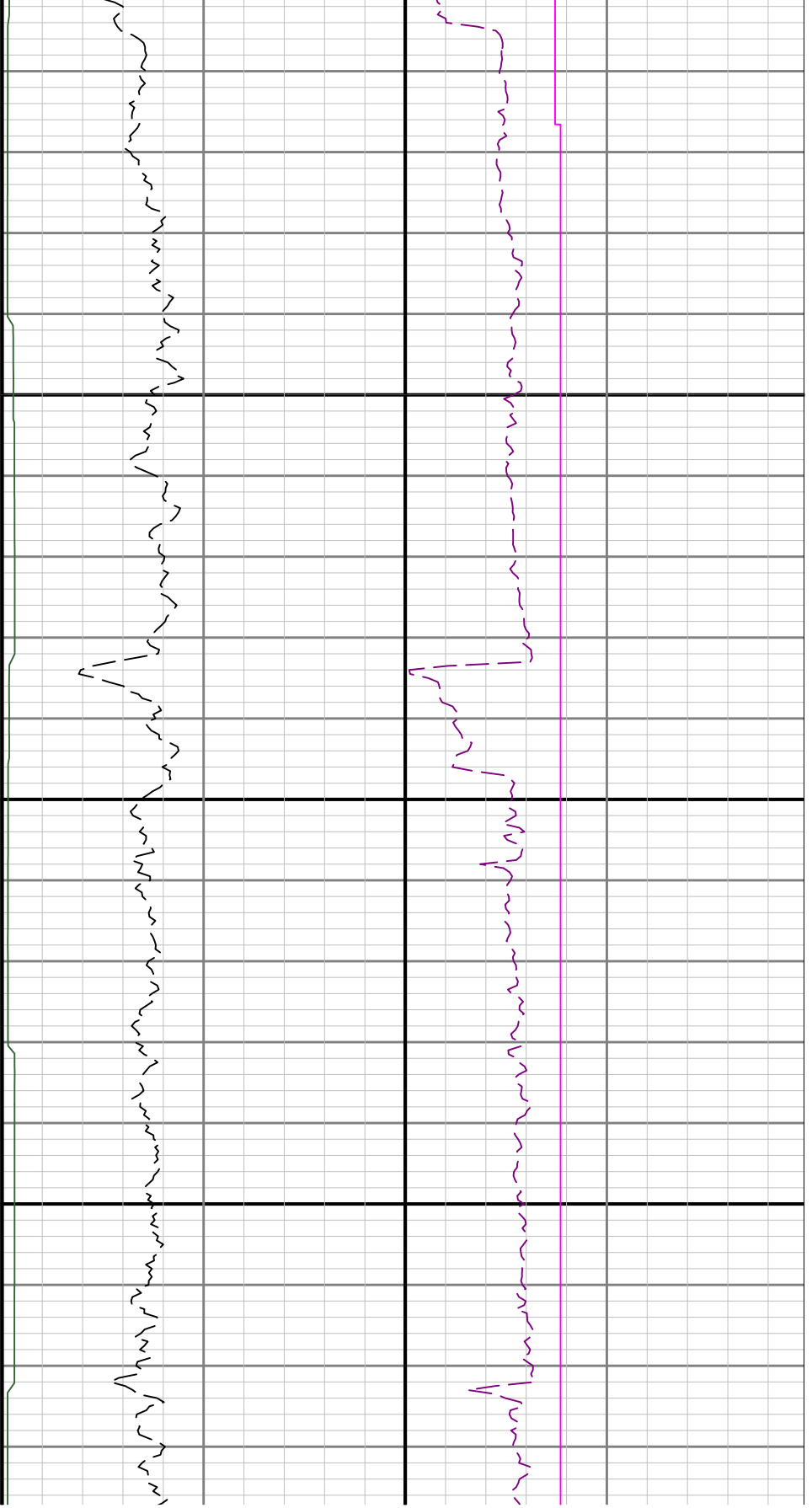


7300

7400



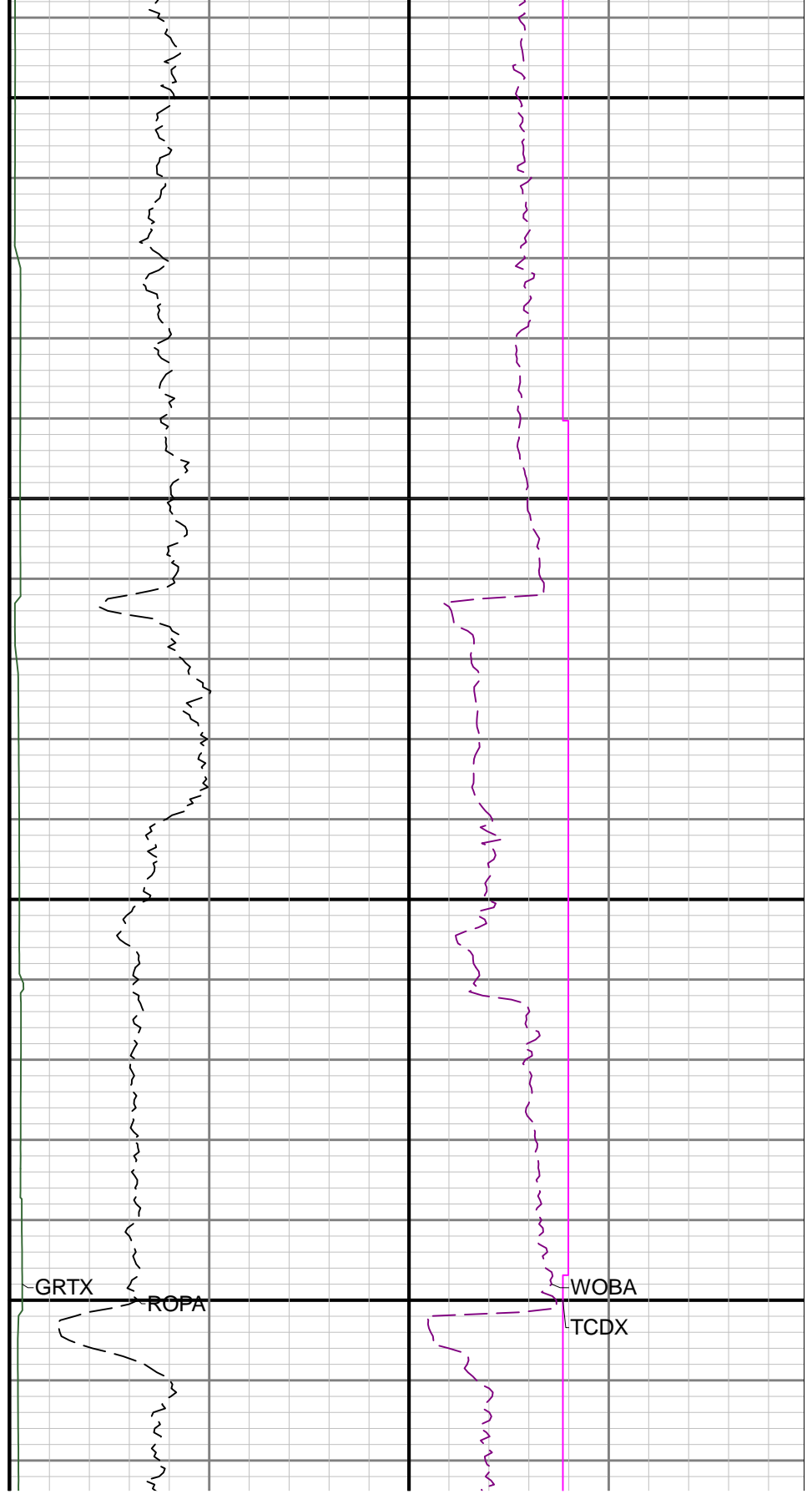
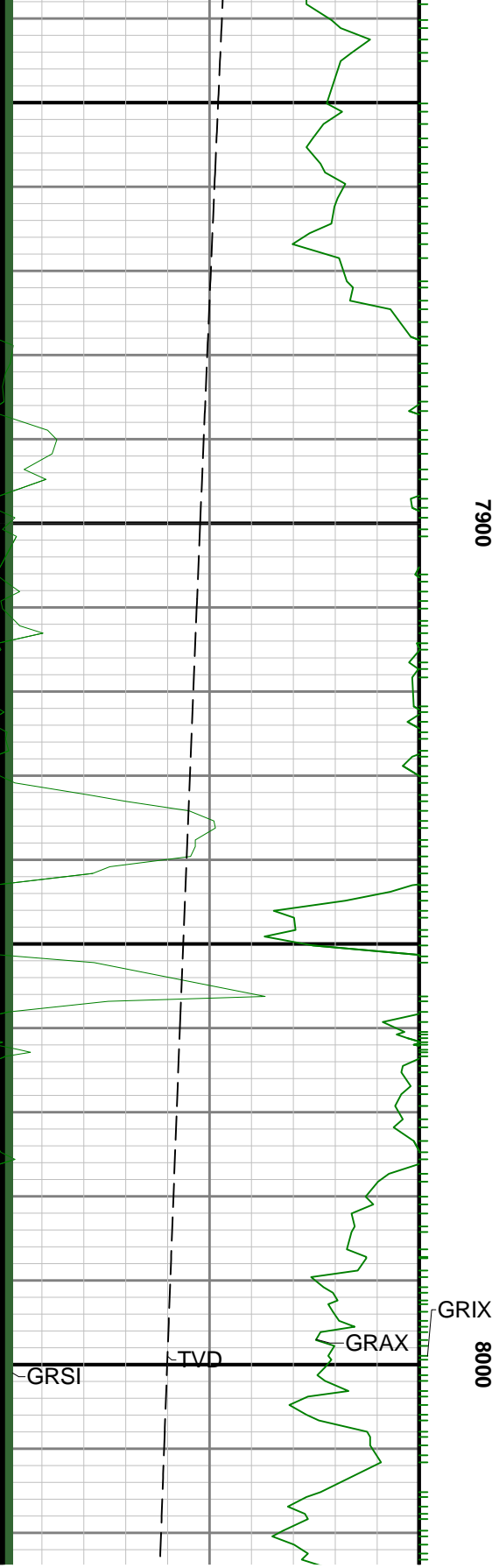


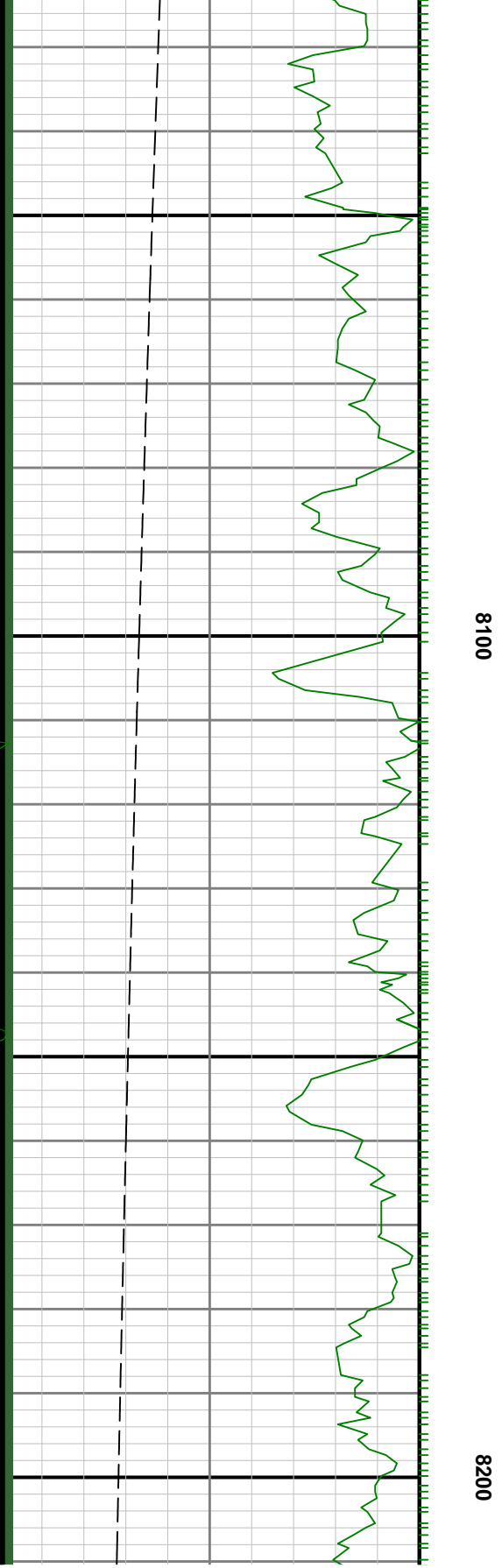
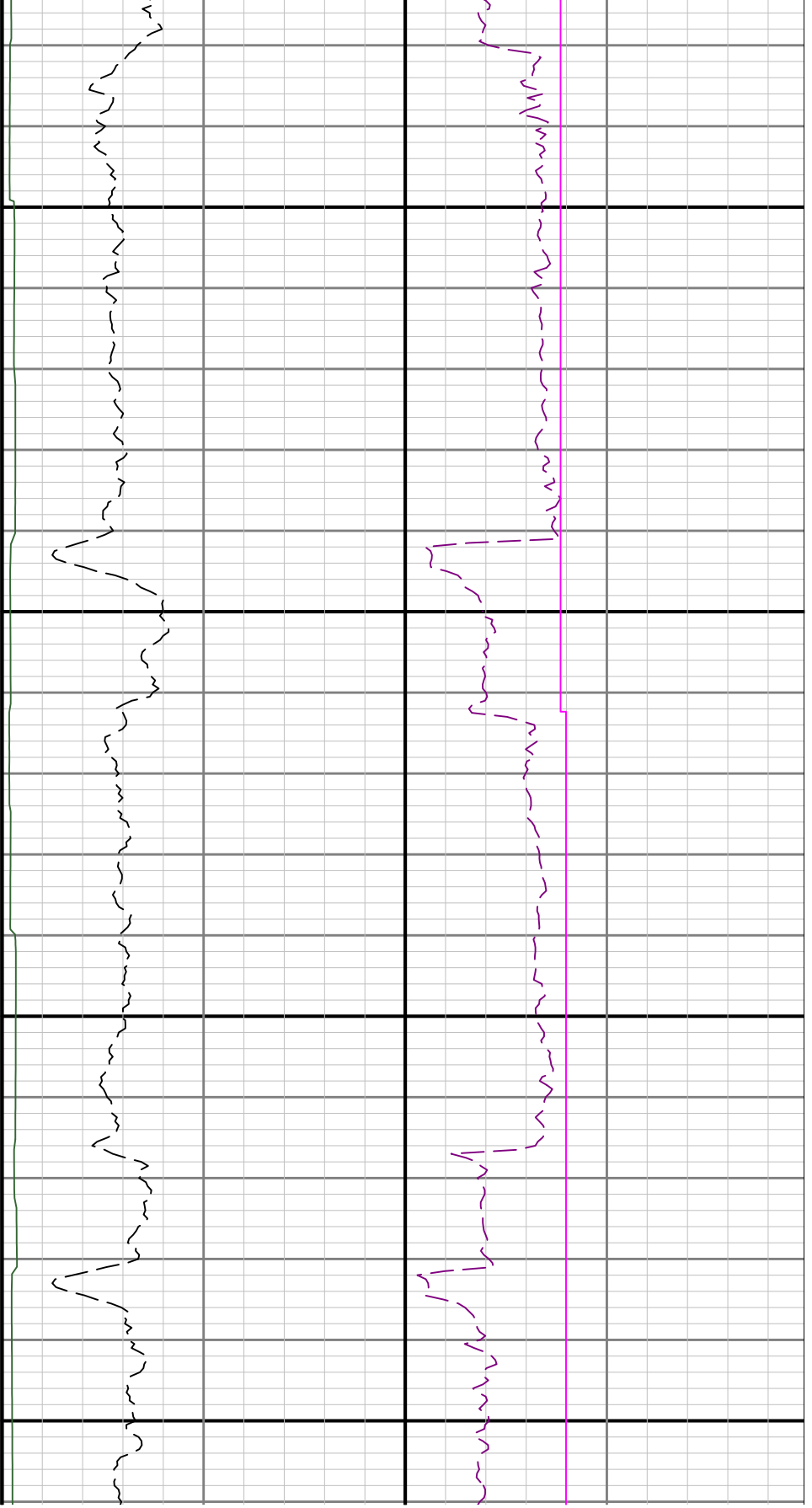


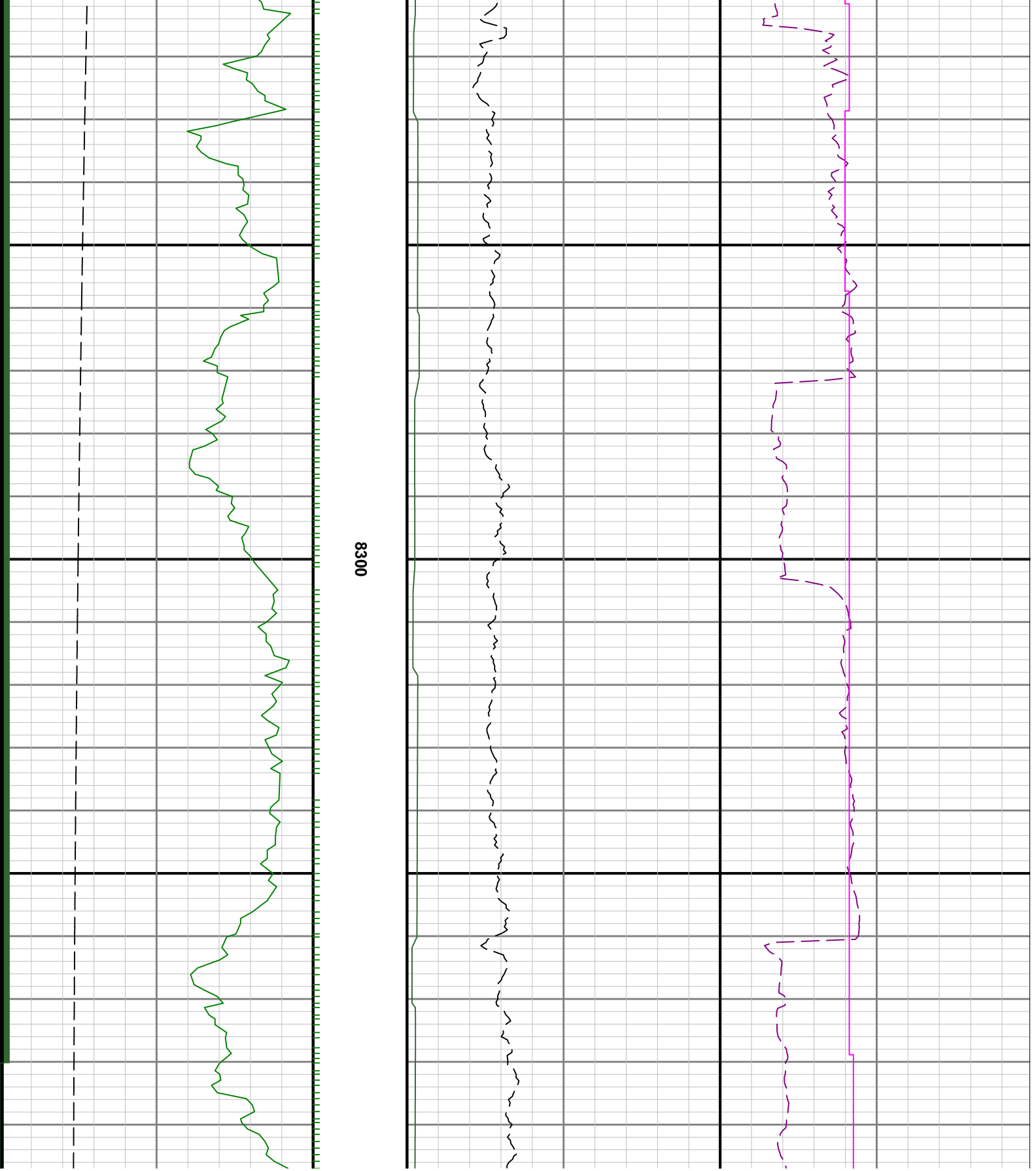
7700

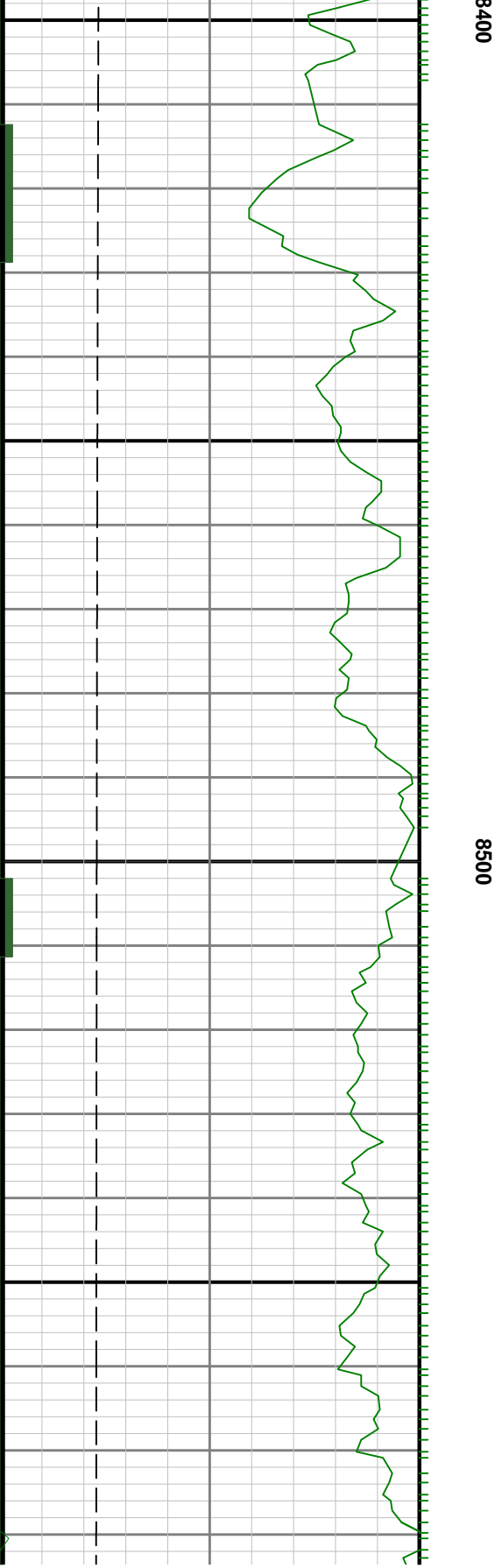
7800

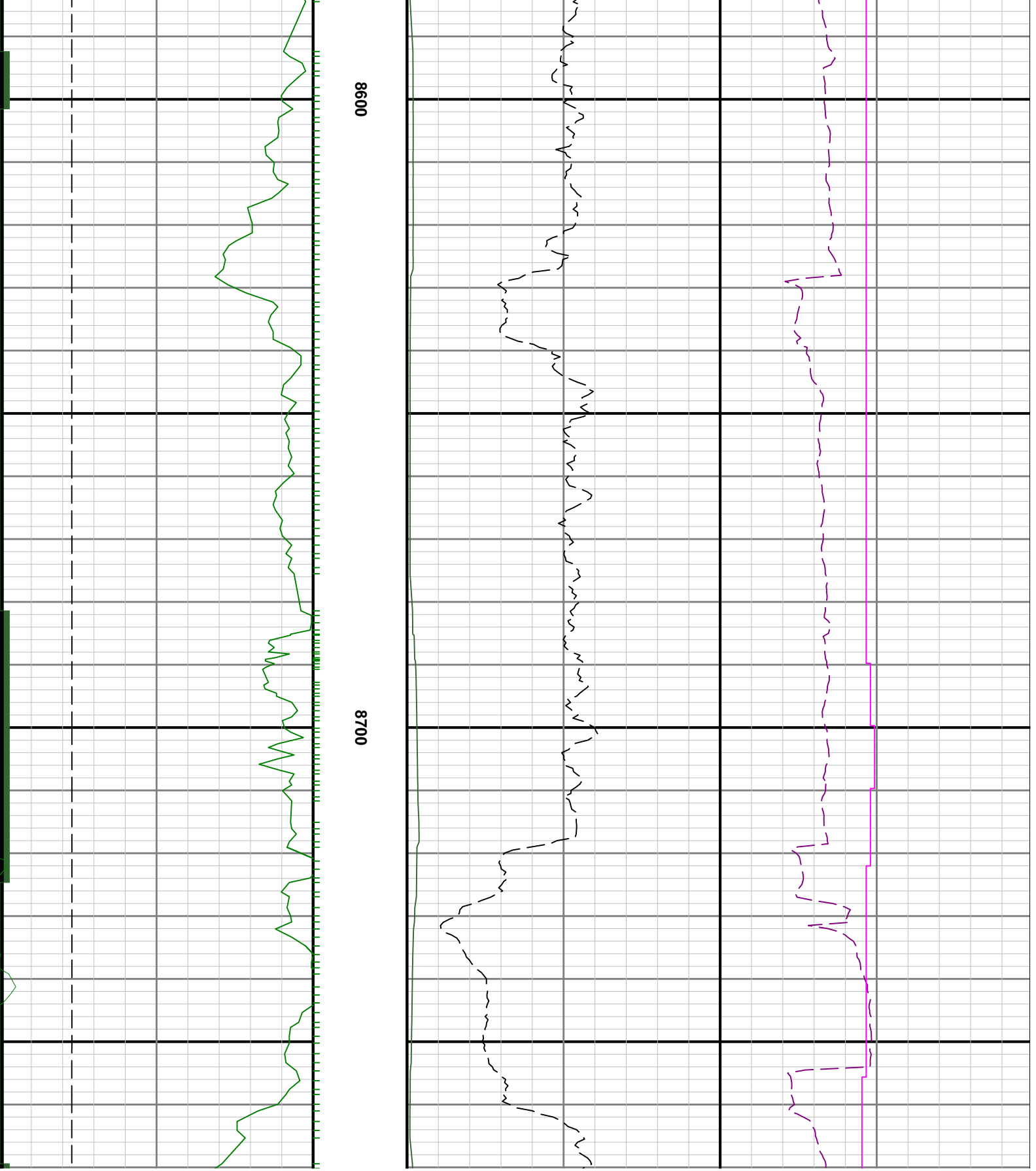


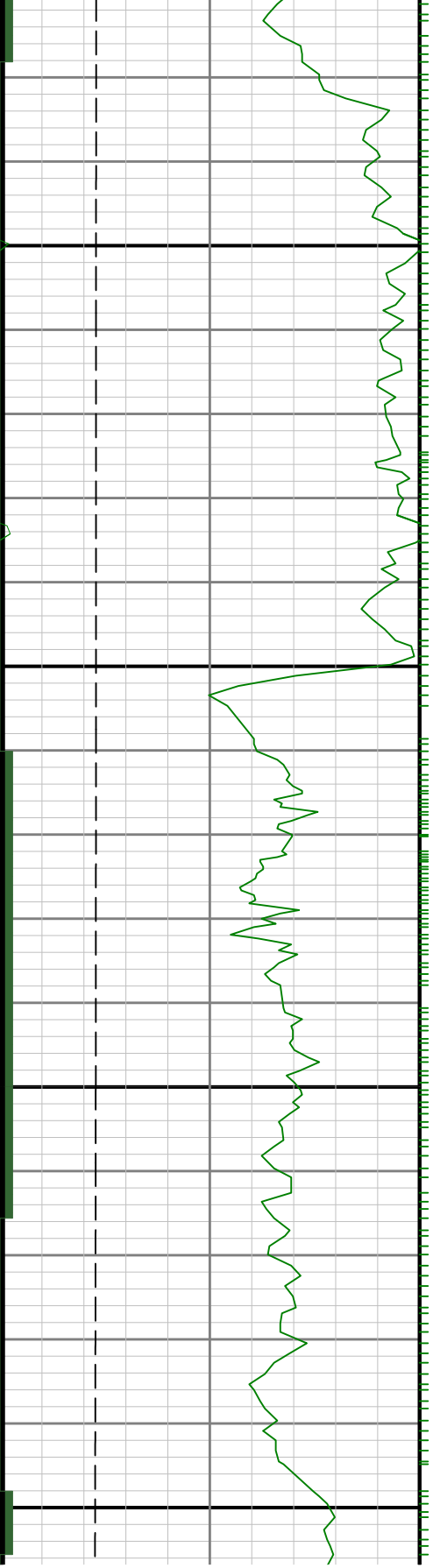






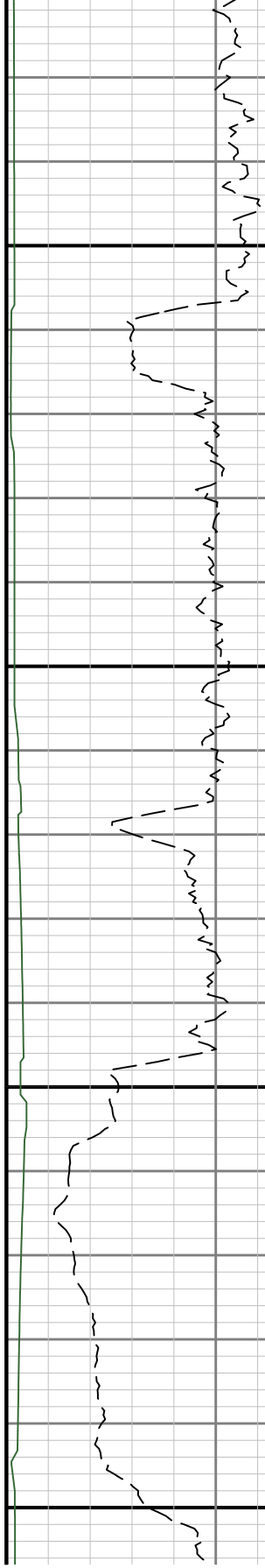


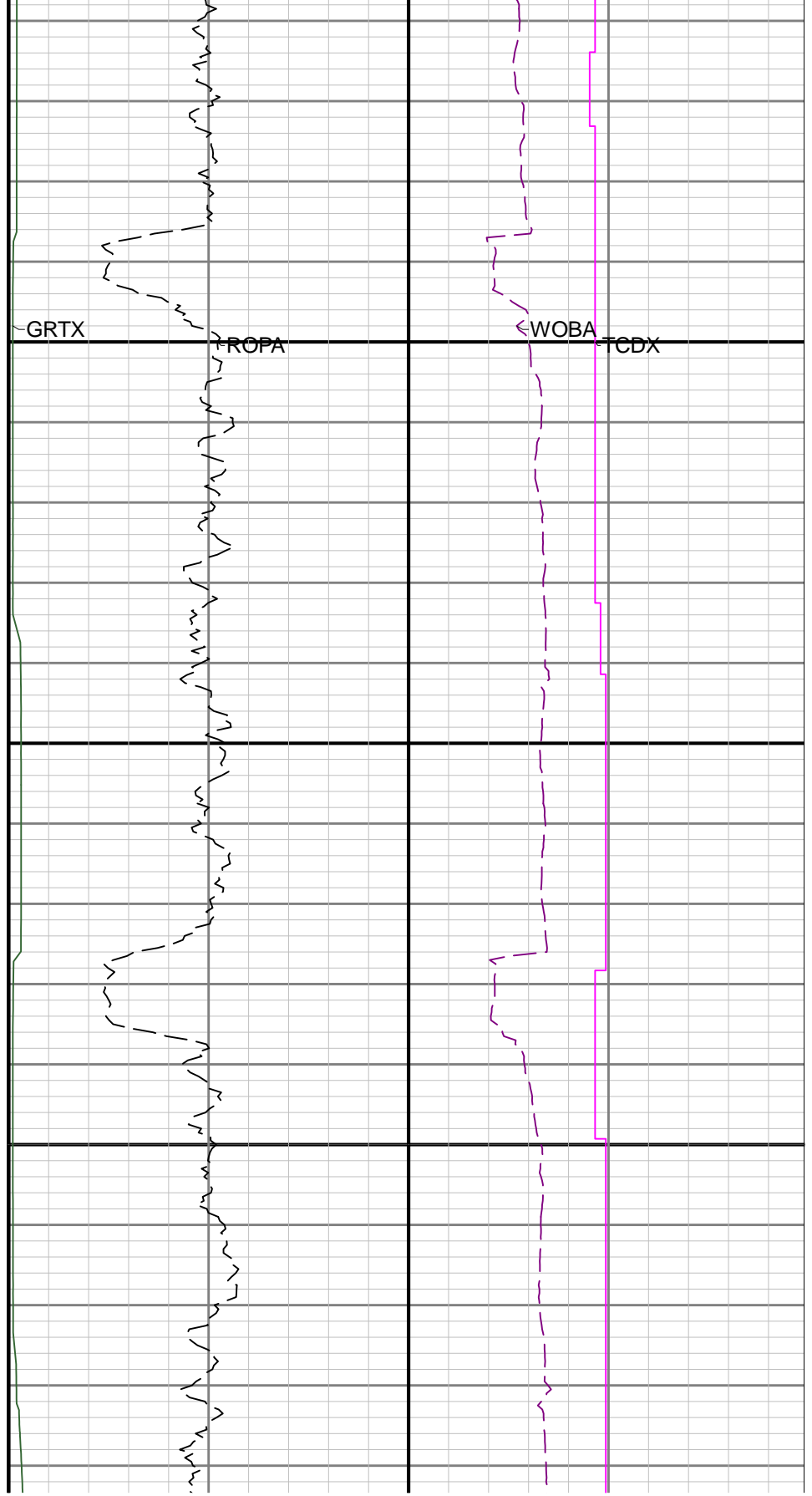
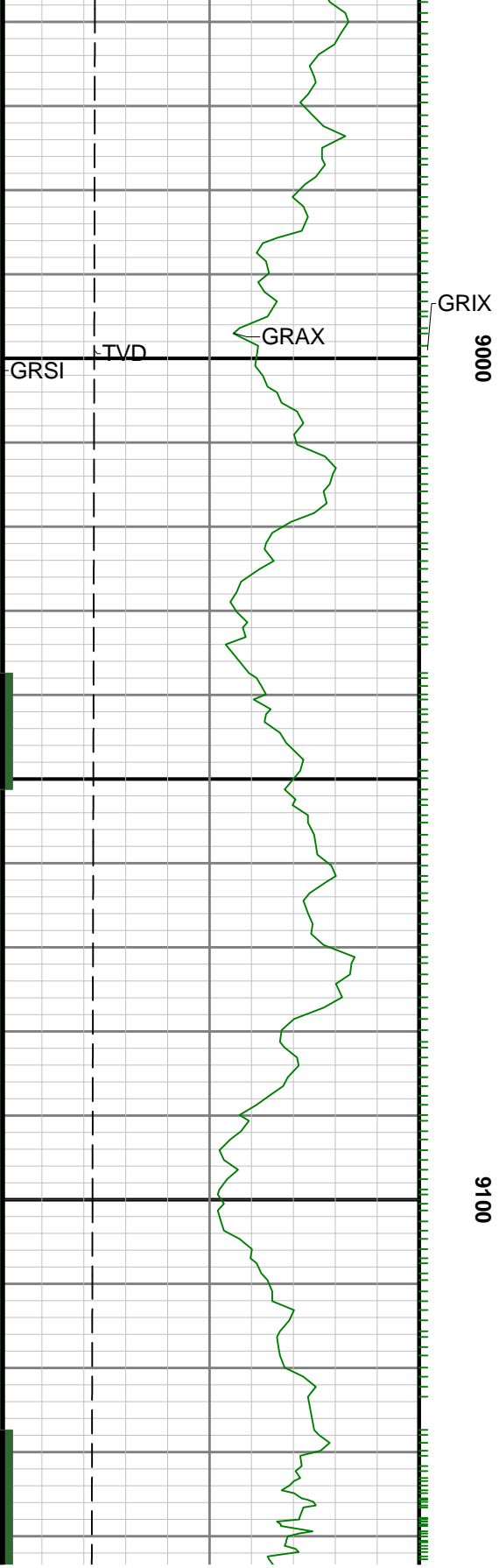


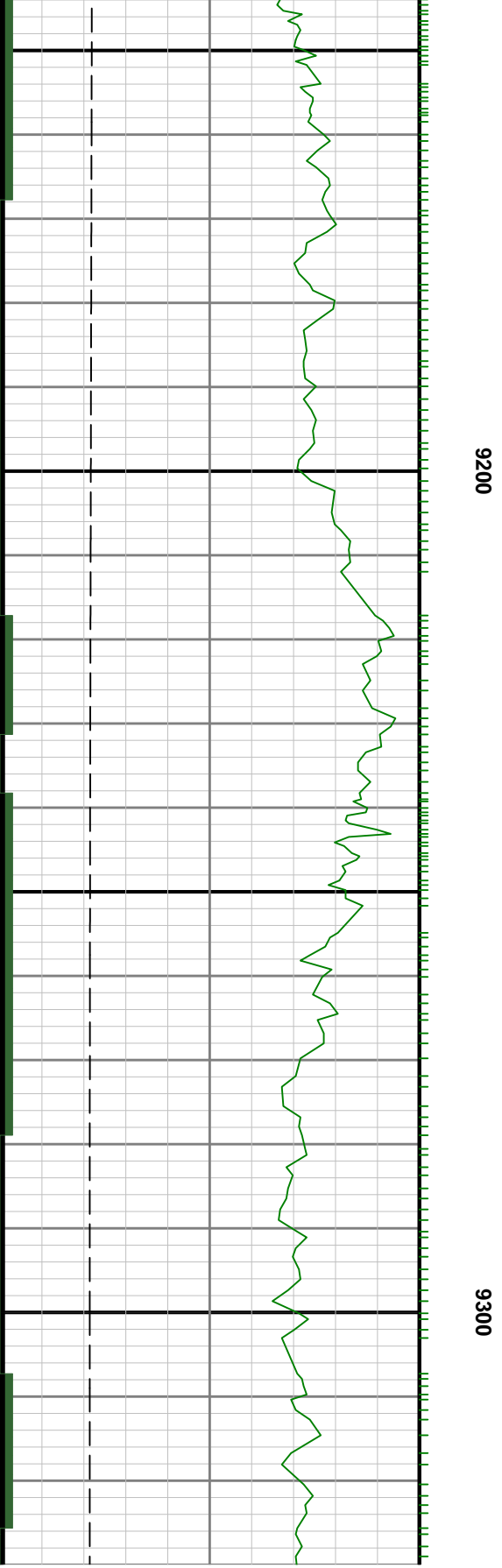
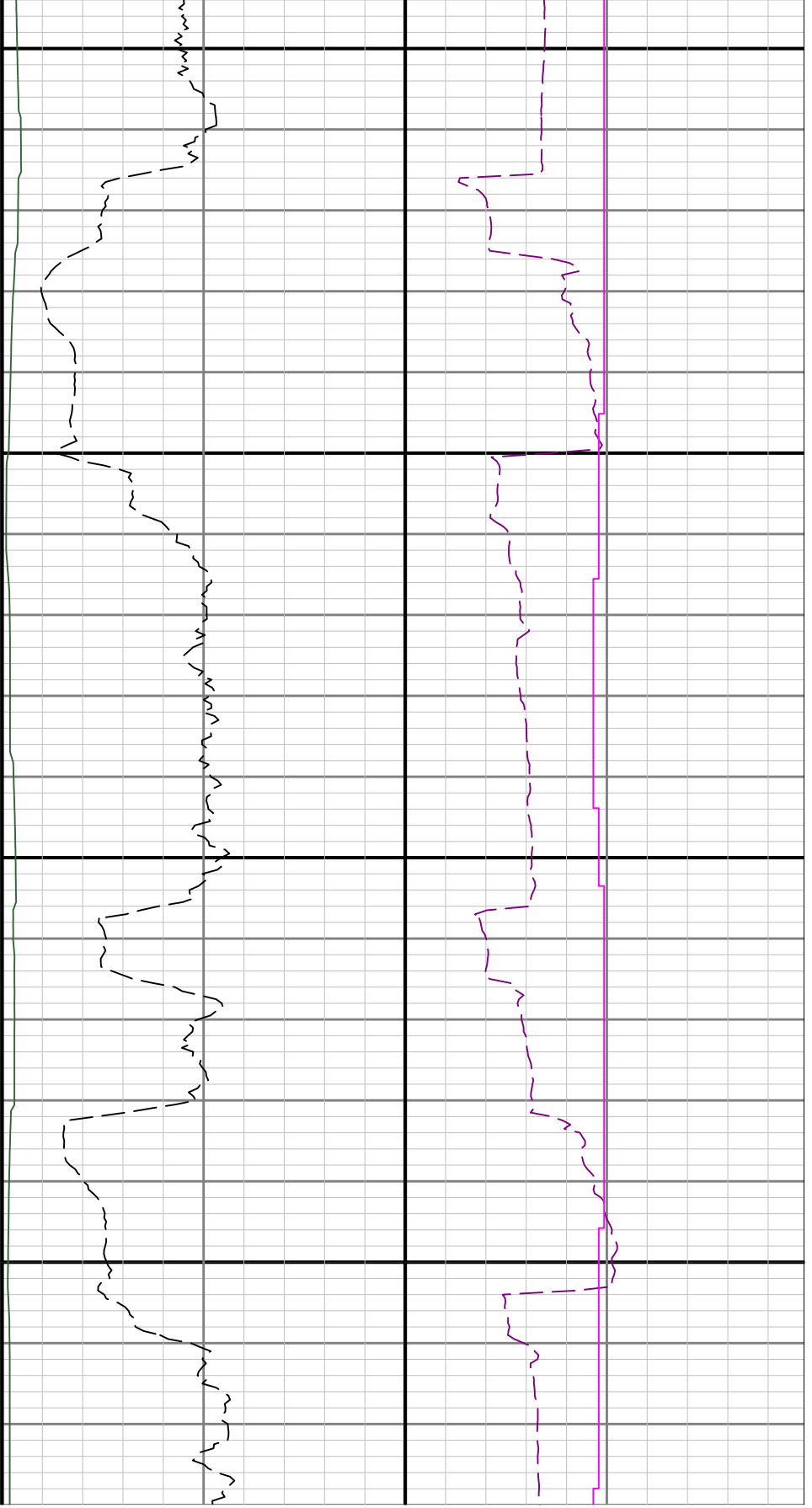


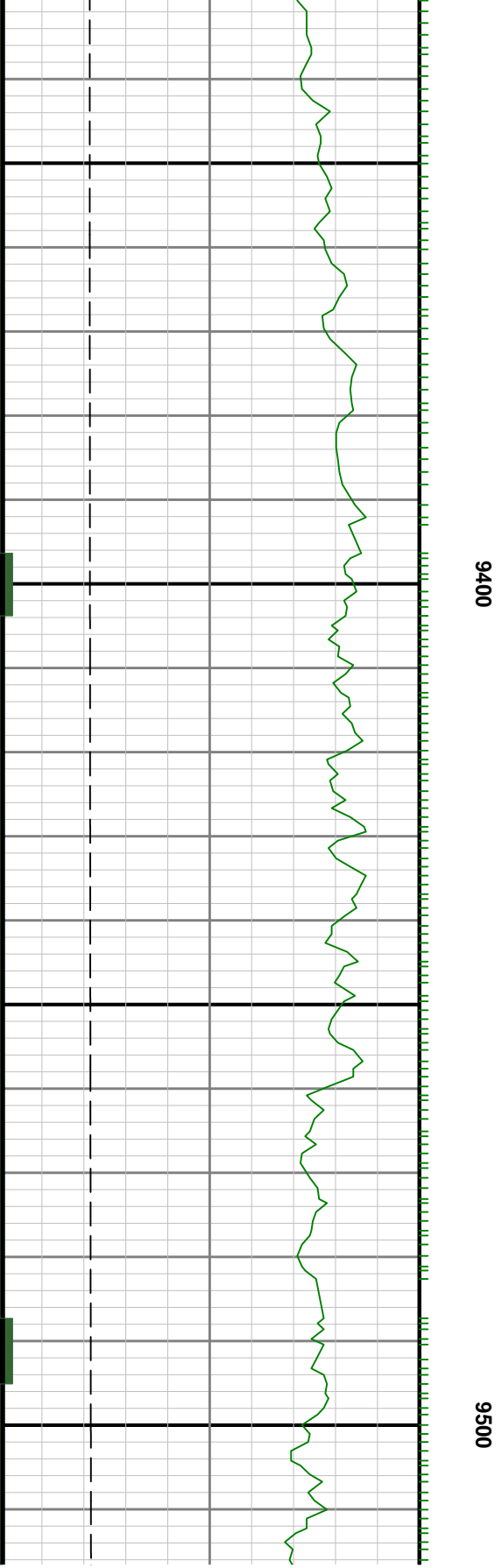
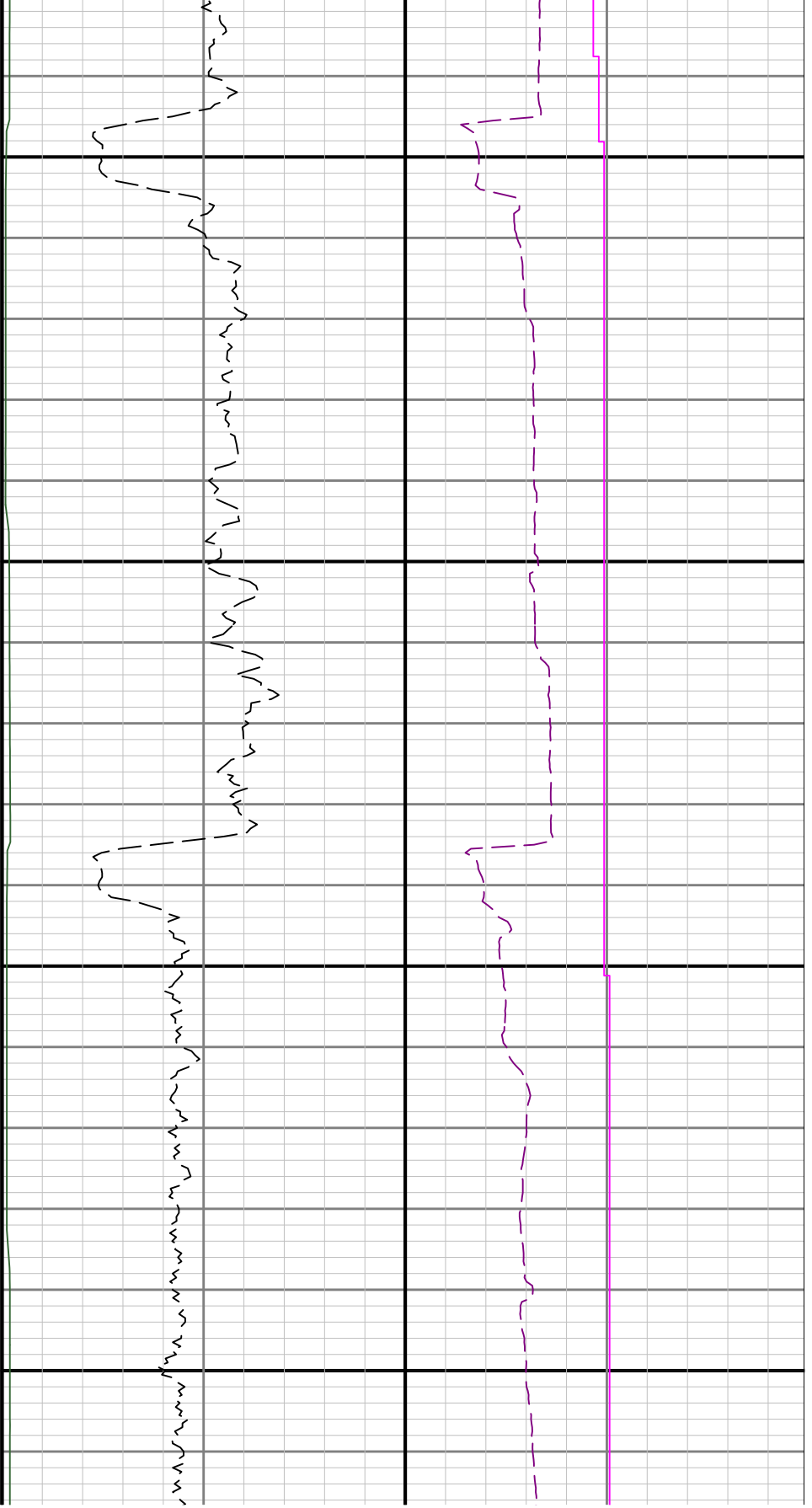
0088

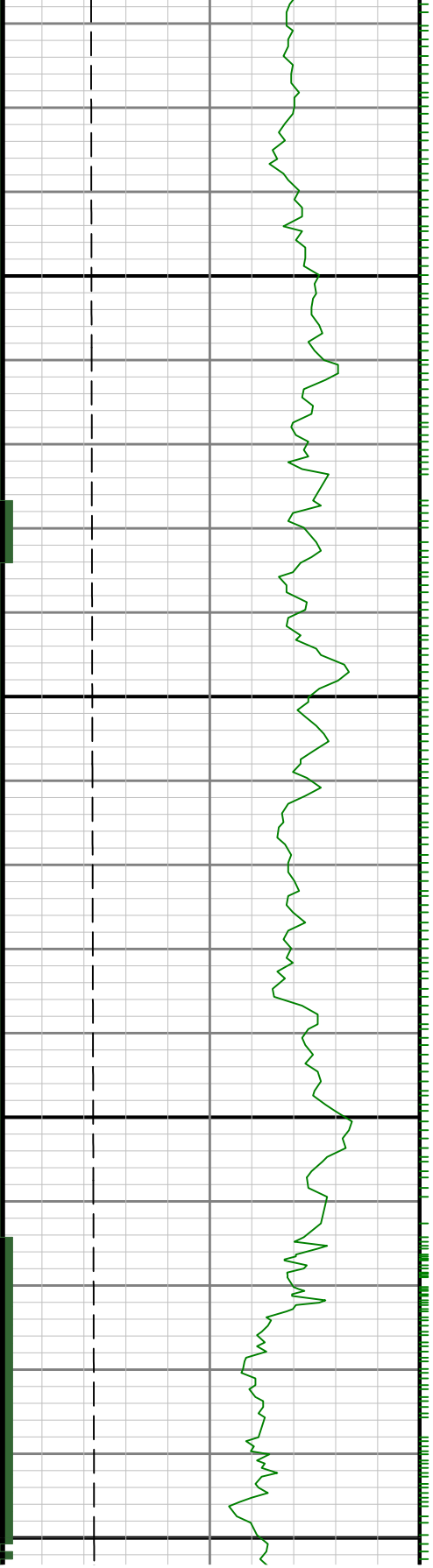
0068







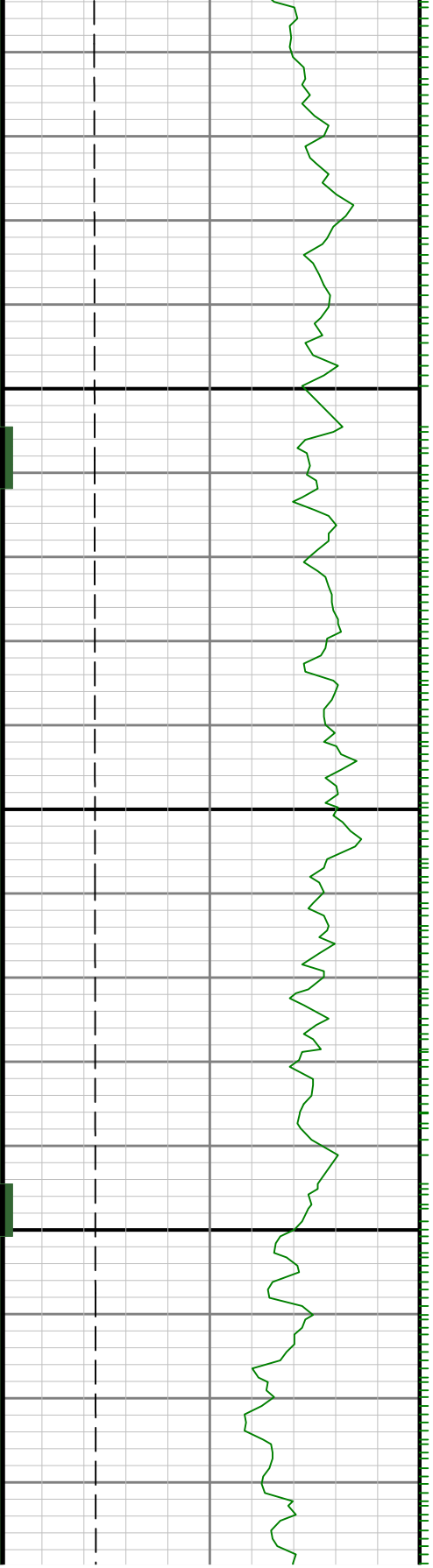




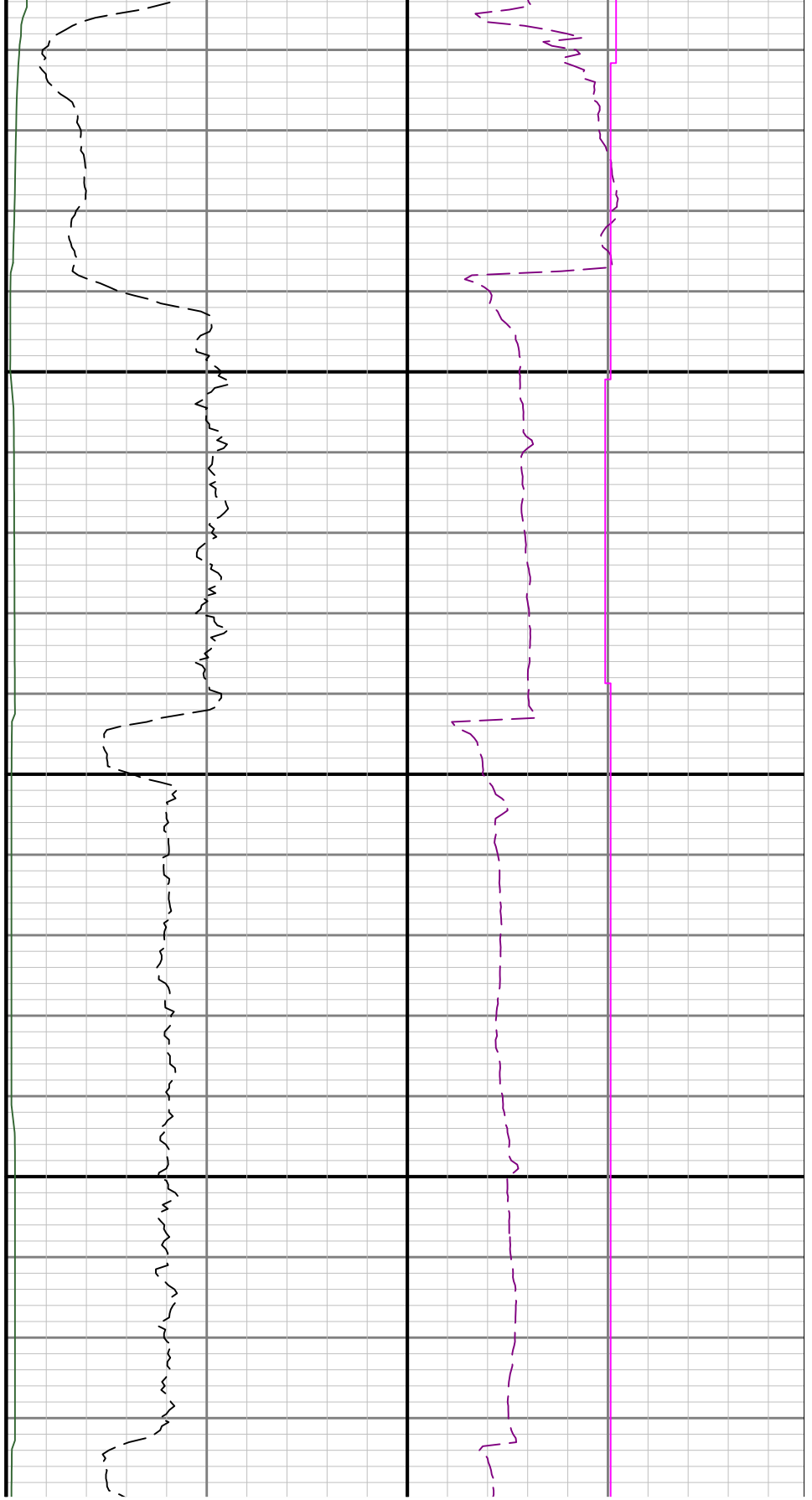
0096

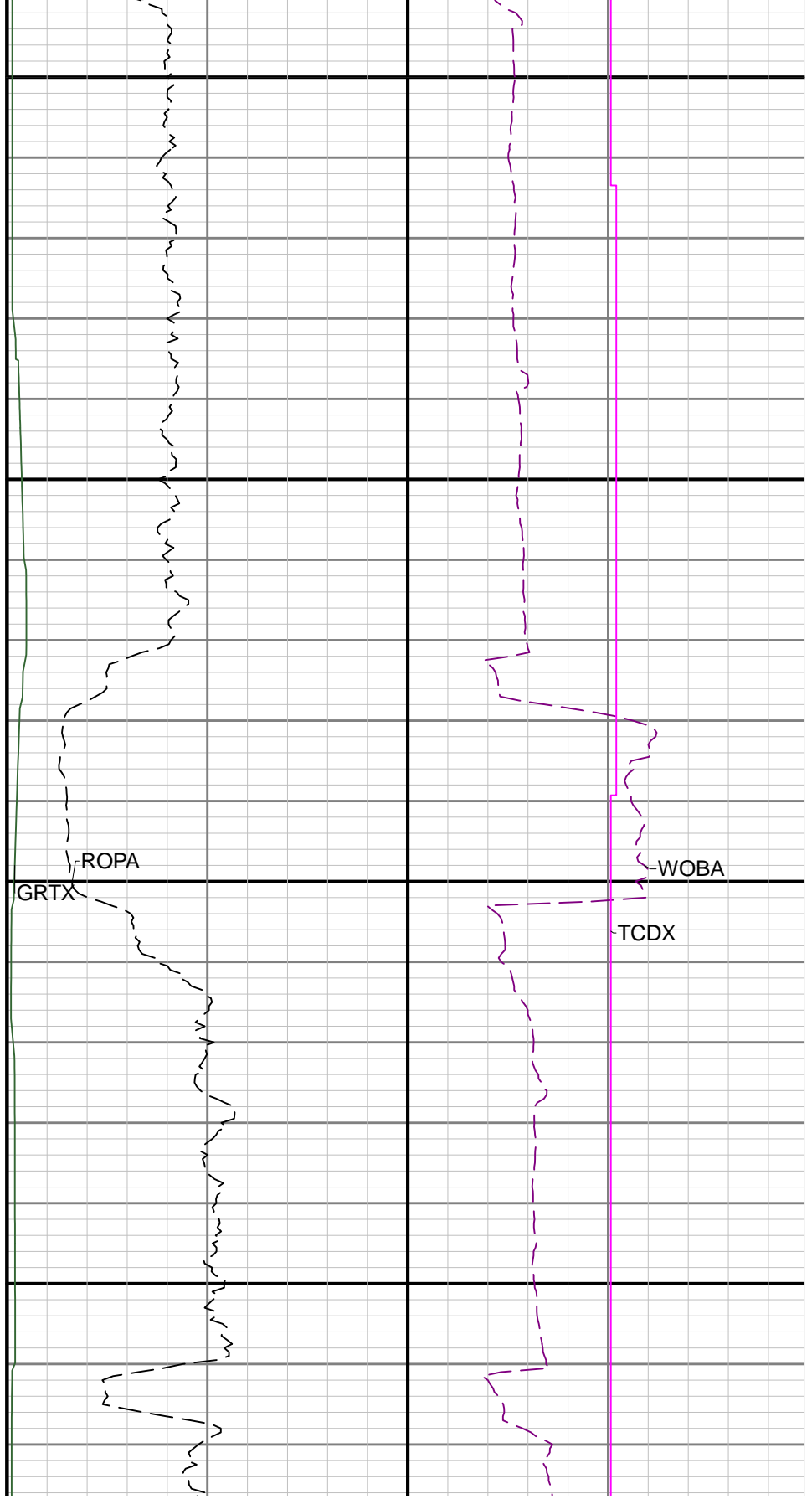
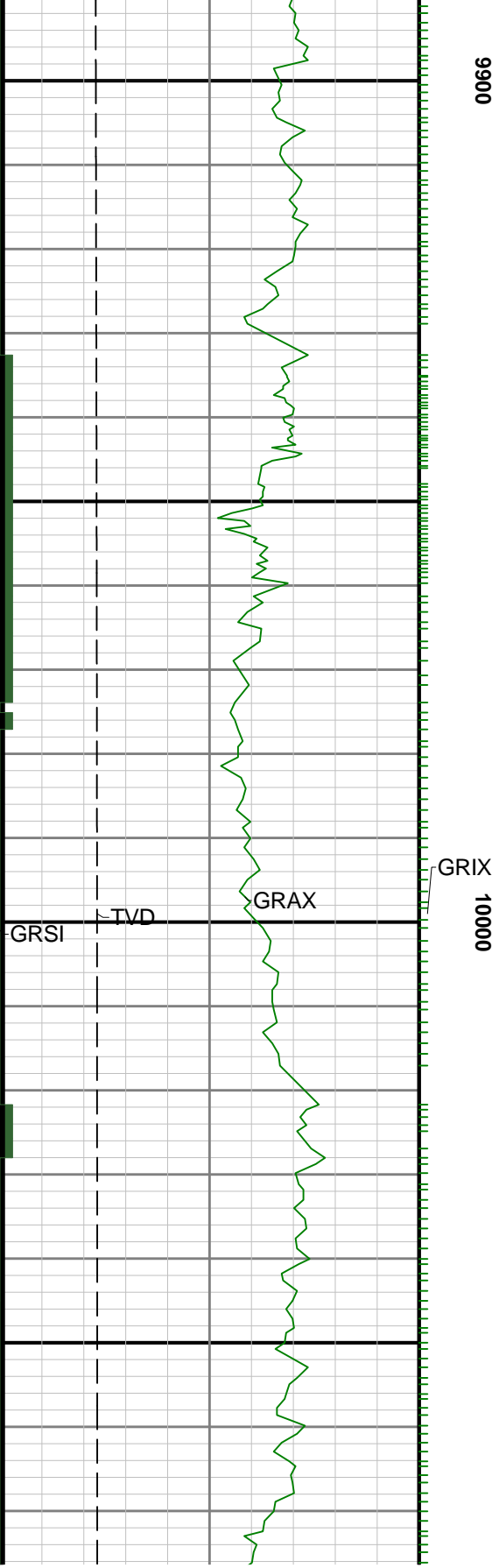
9700

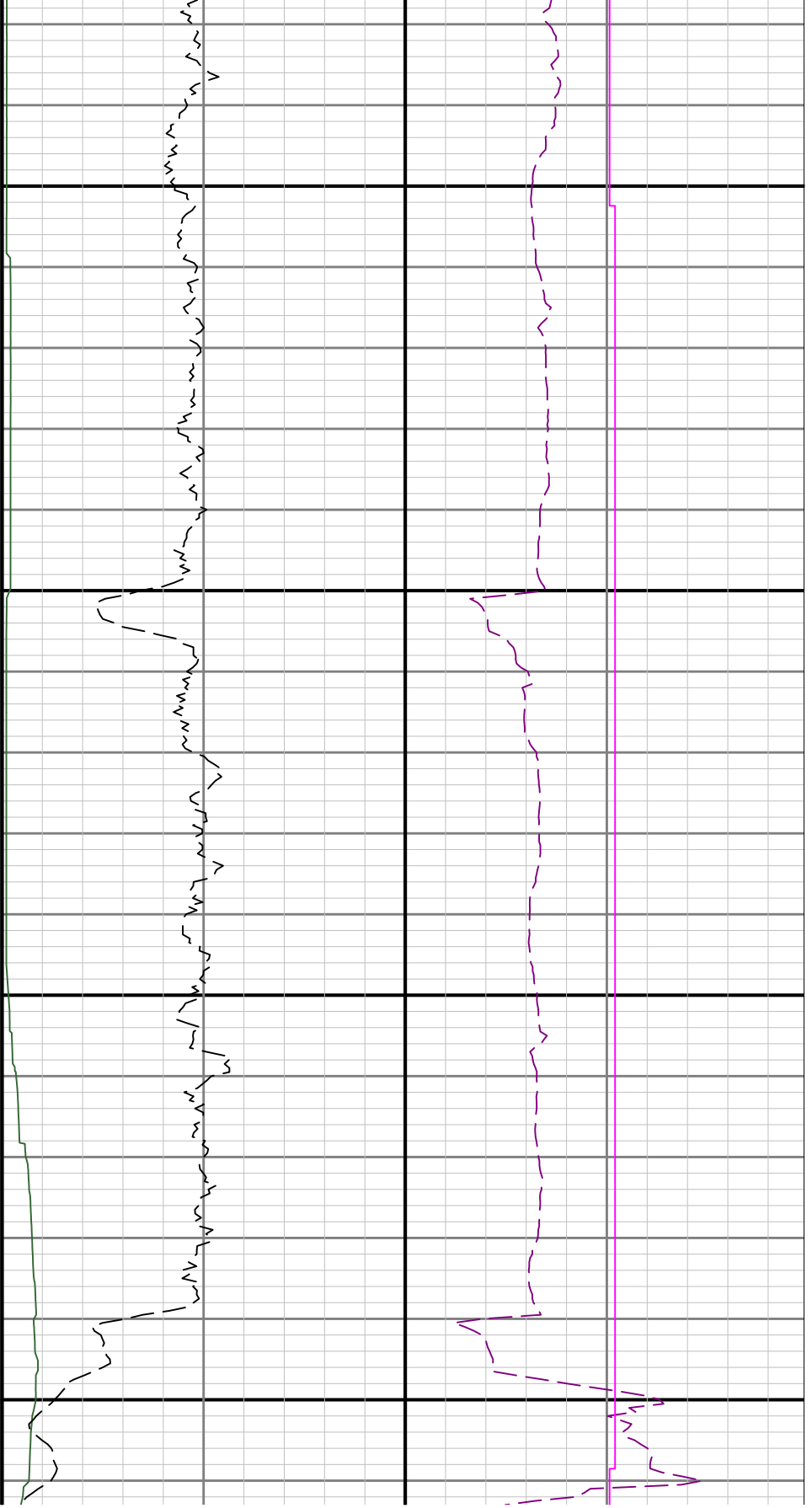




0086

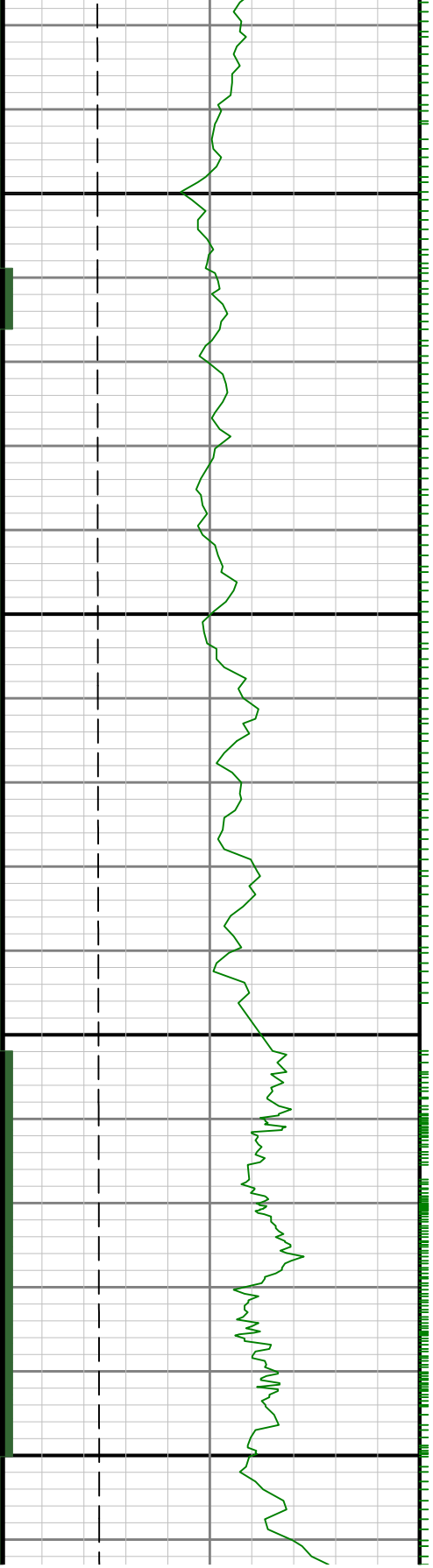


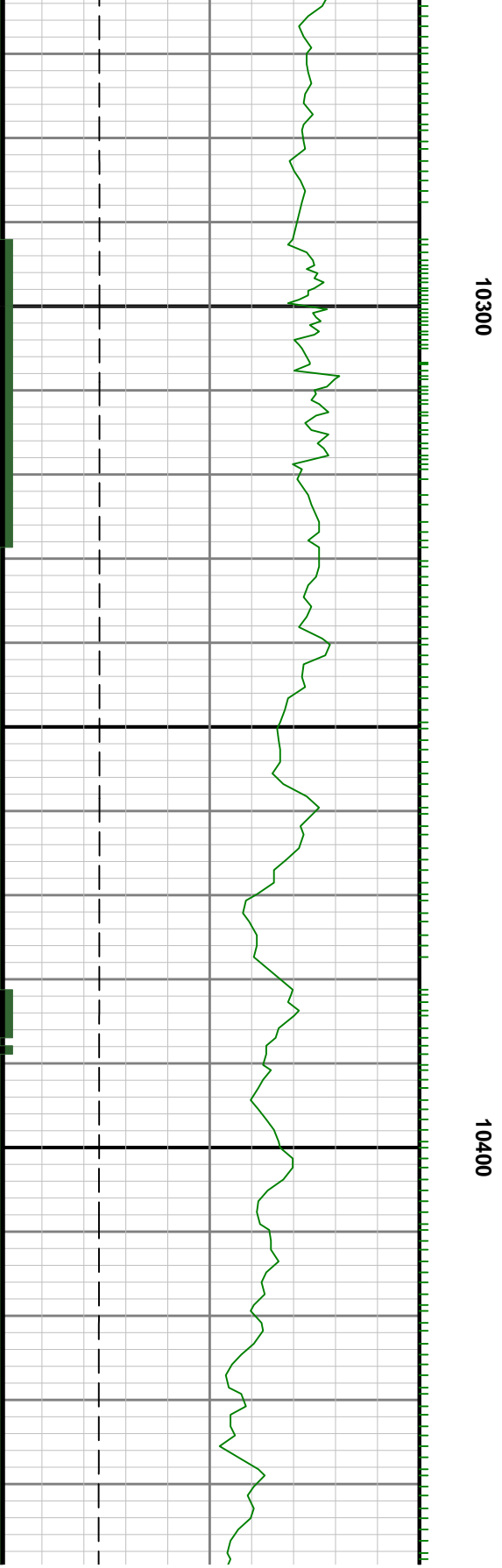
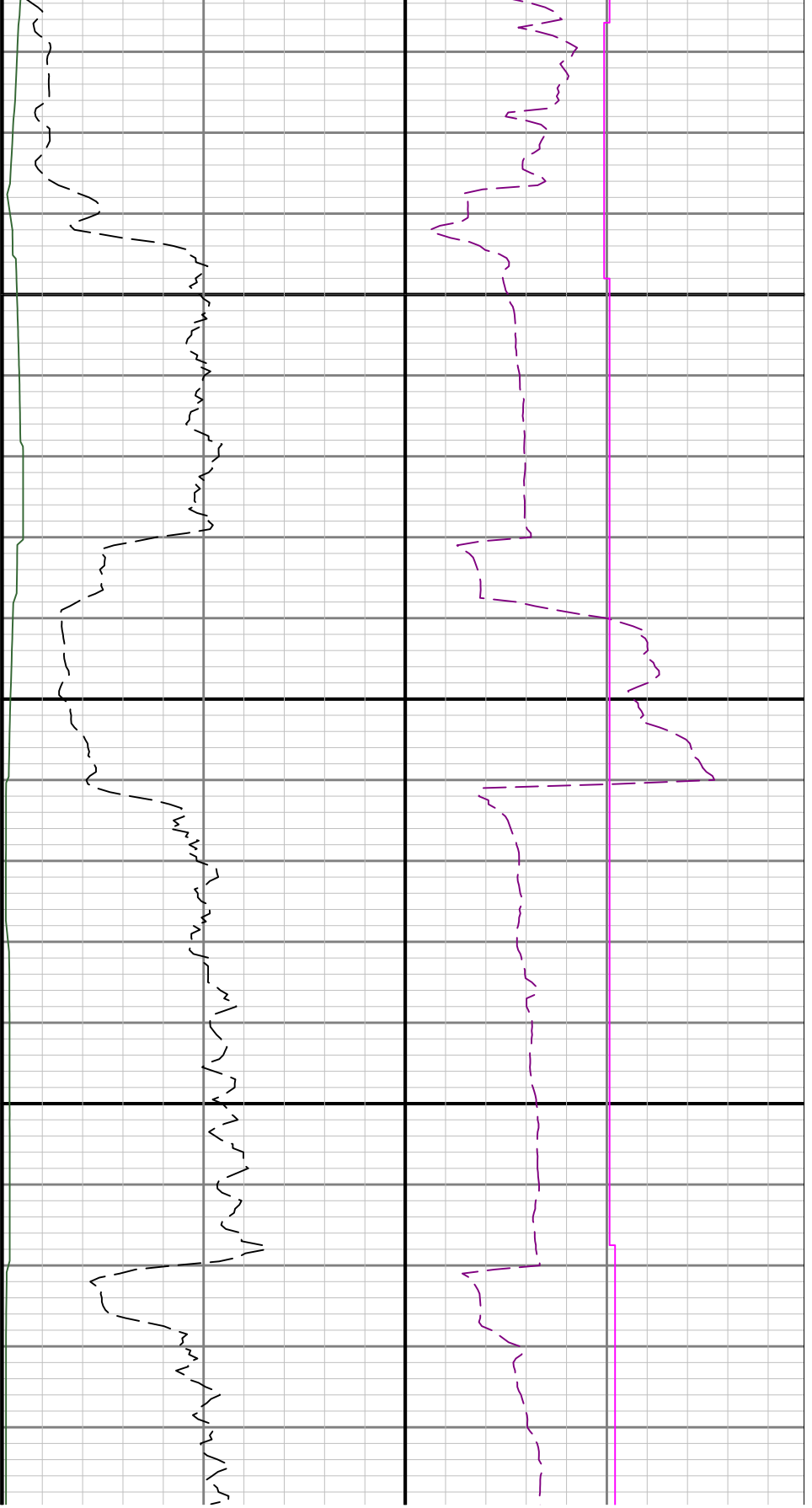


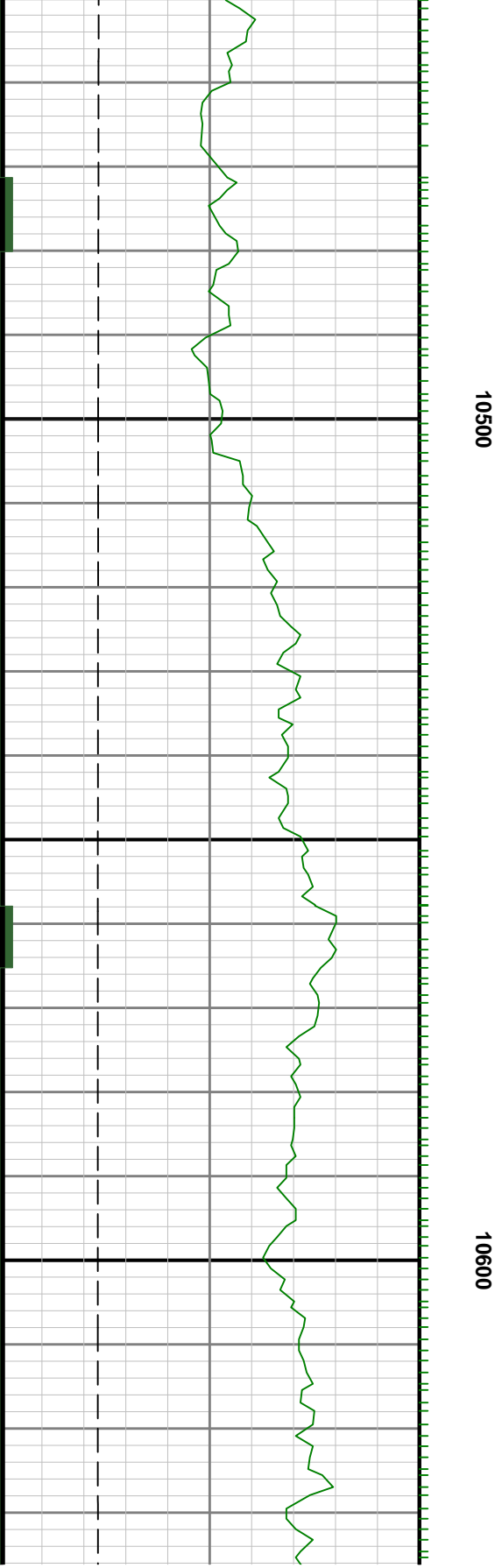


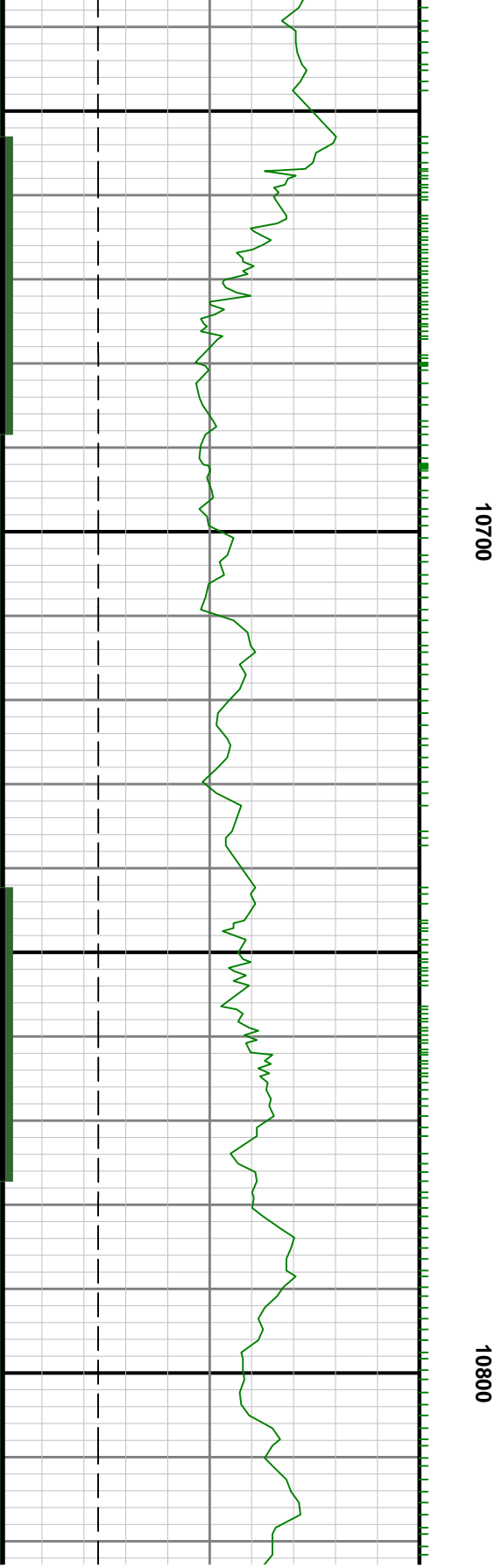
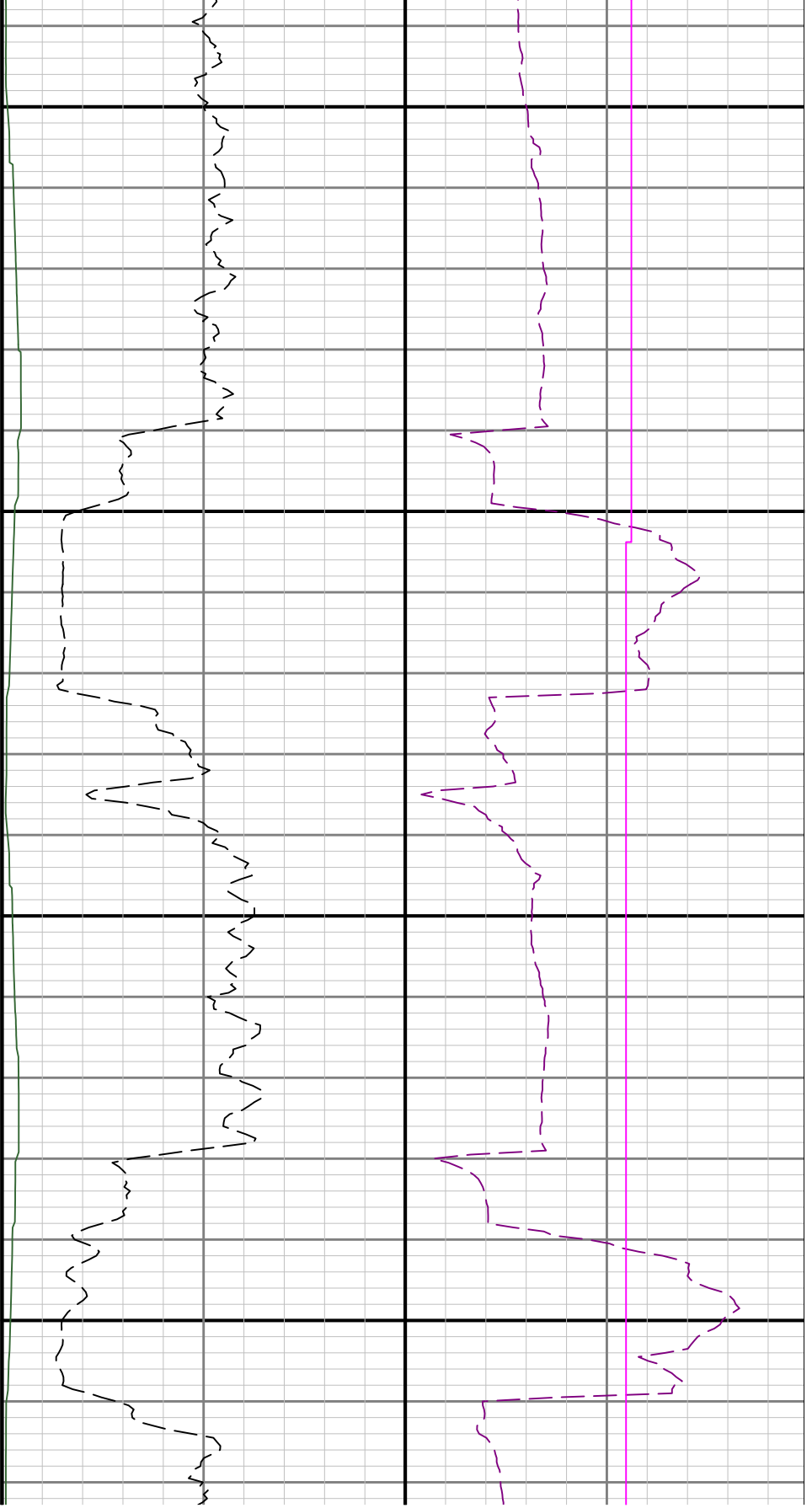
10100

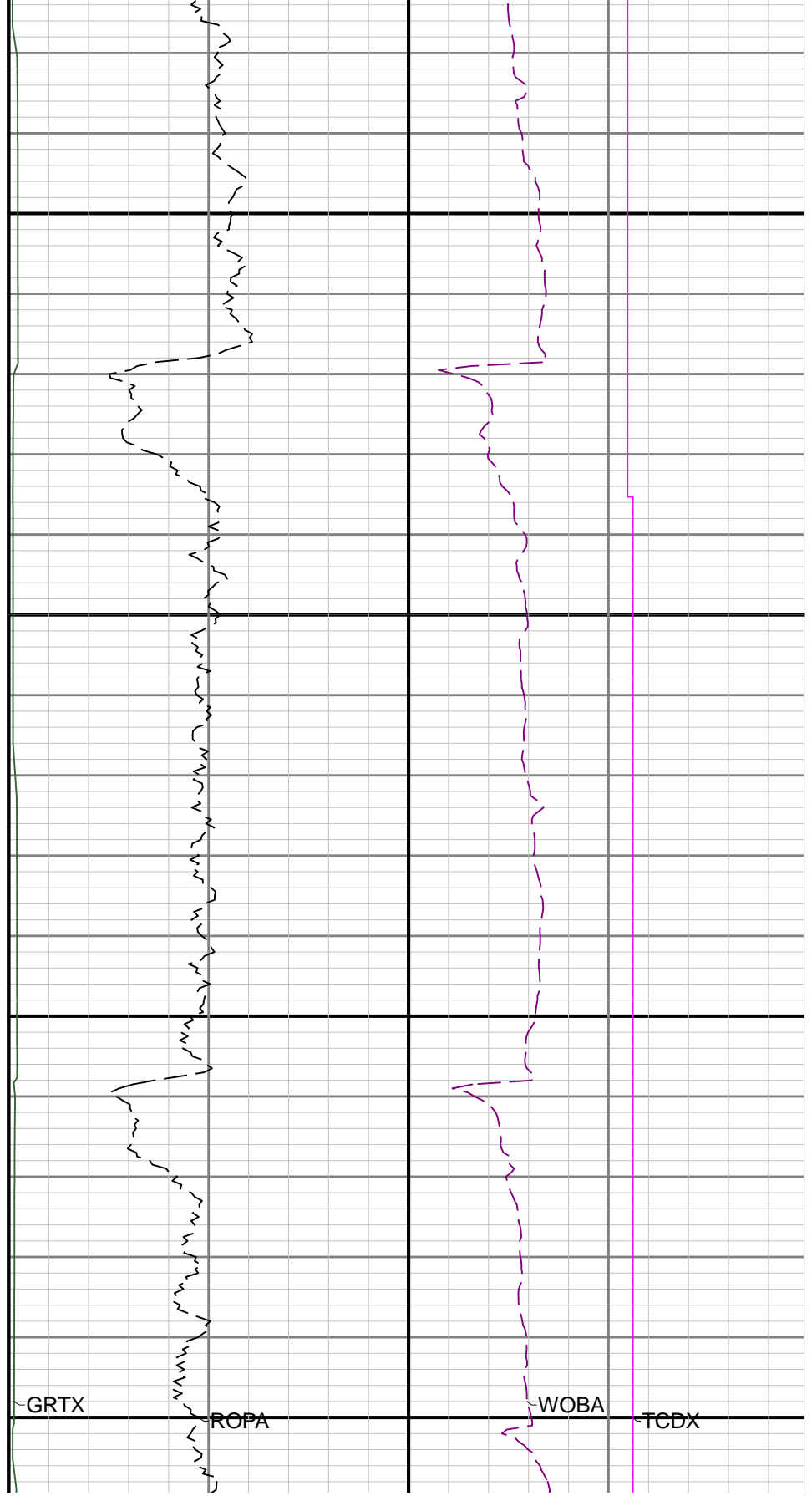
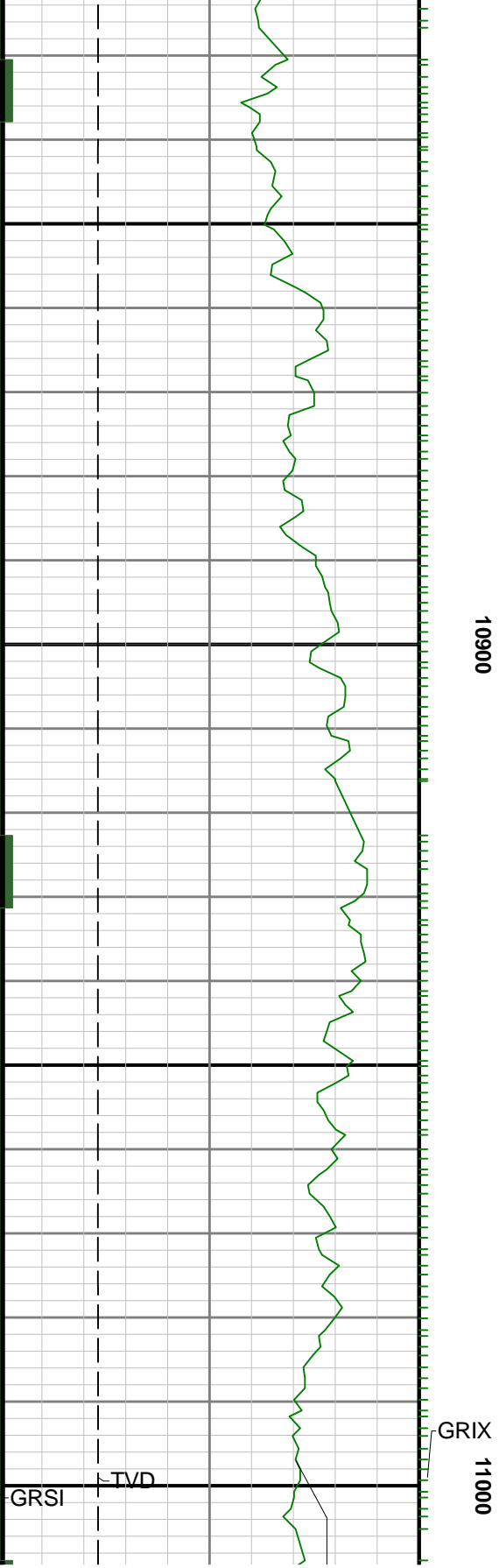
10200

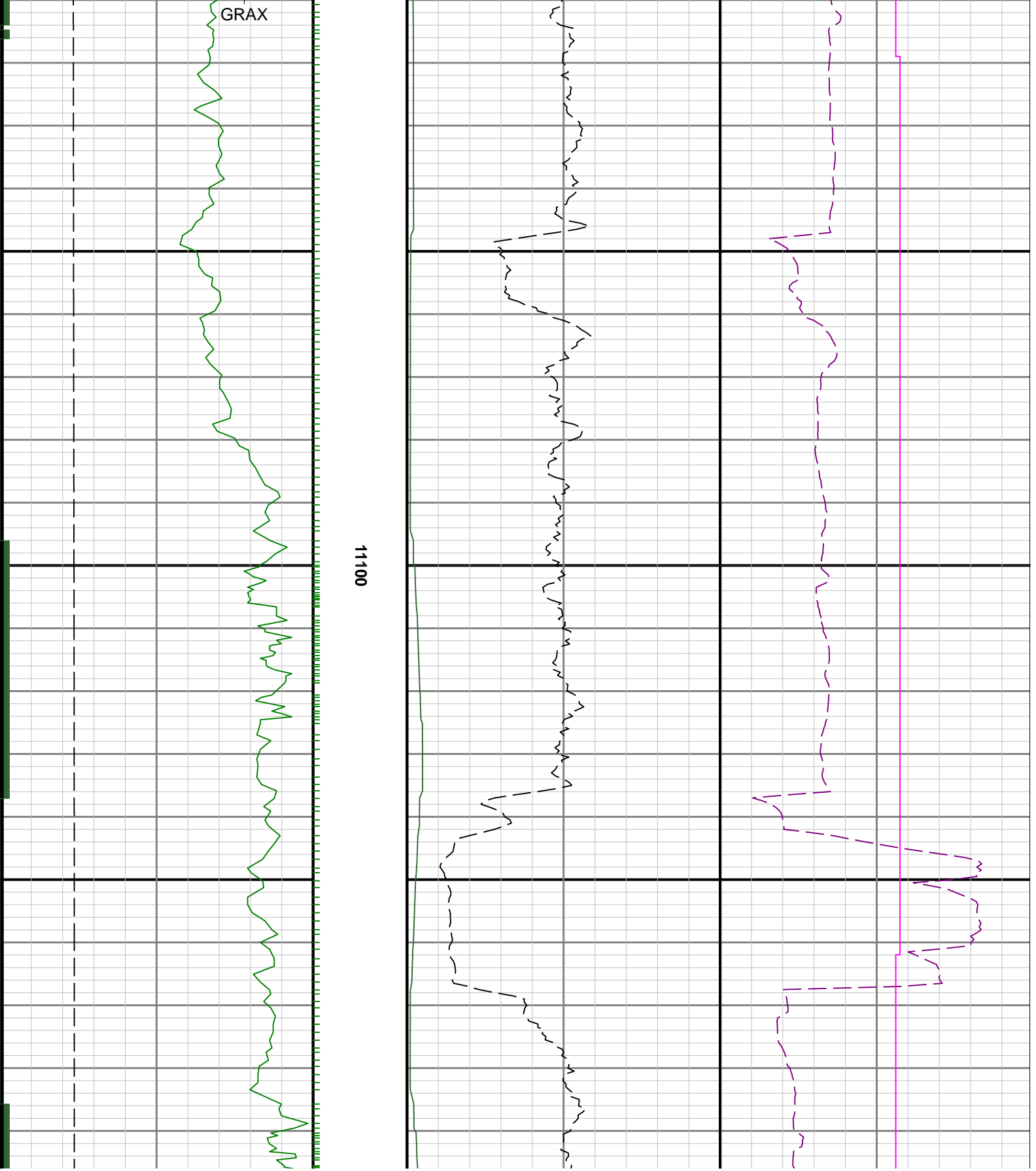


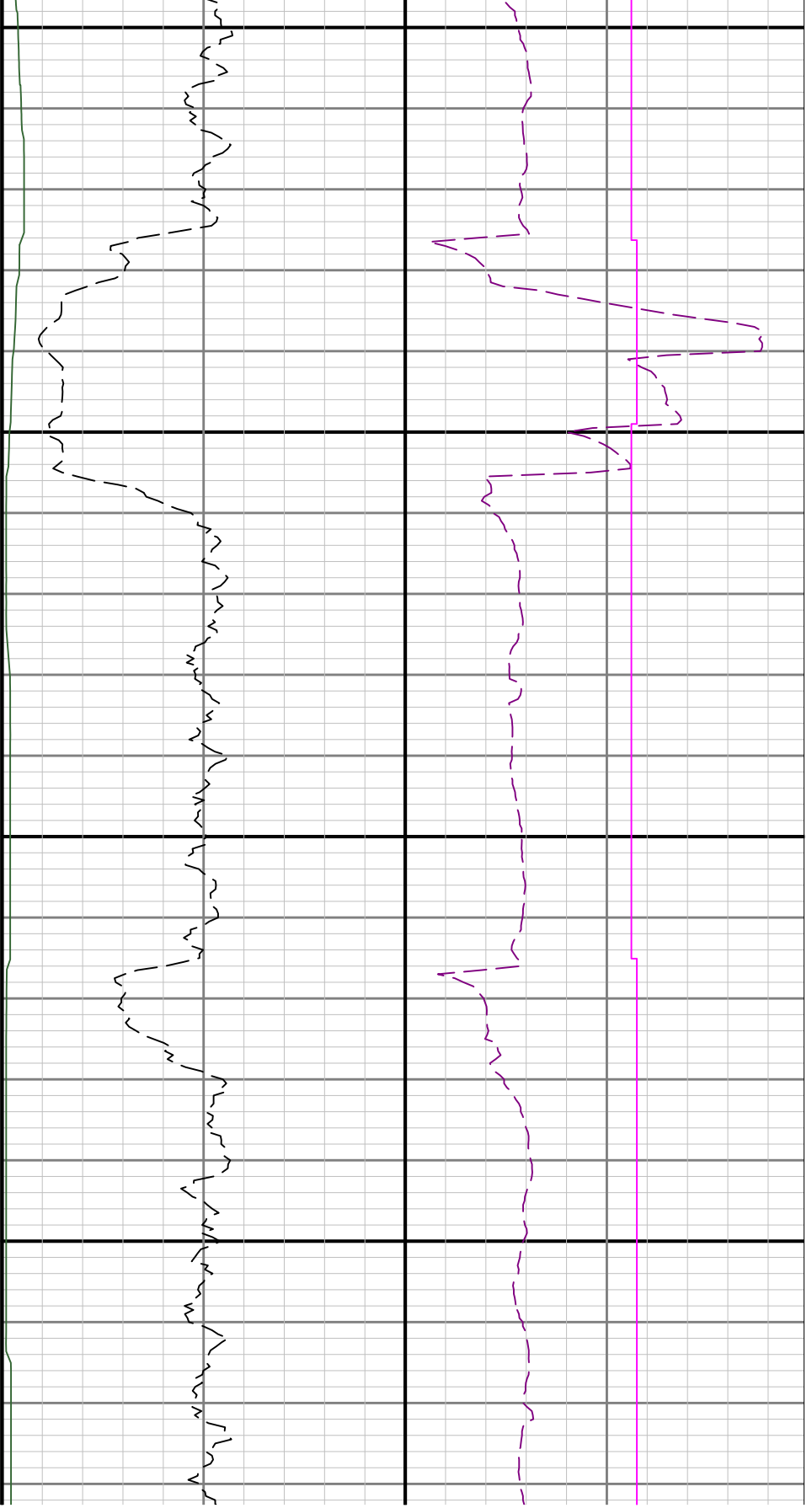






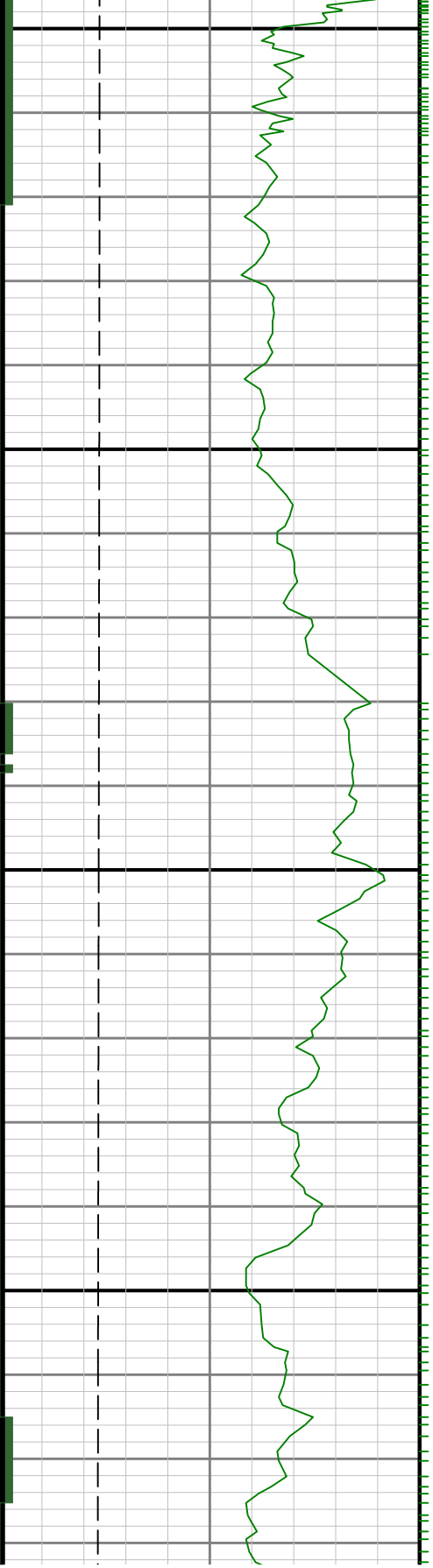


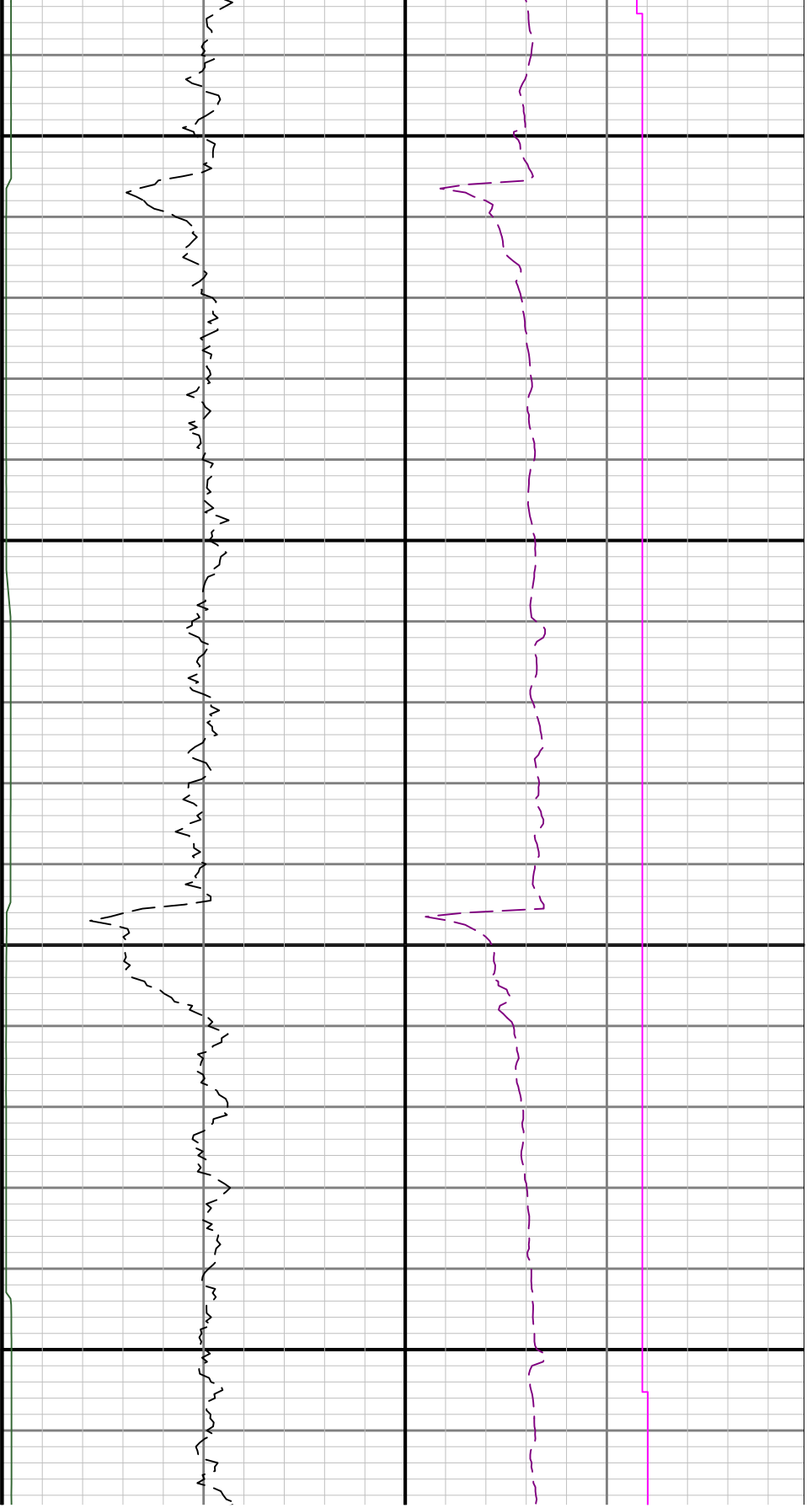




11200

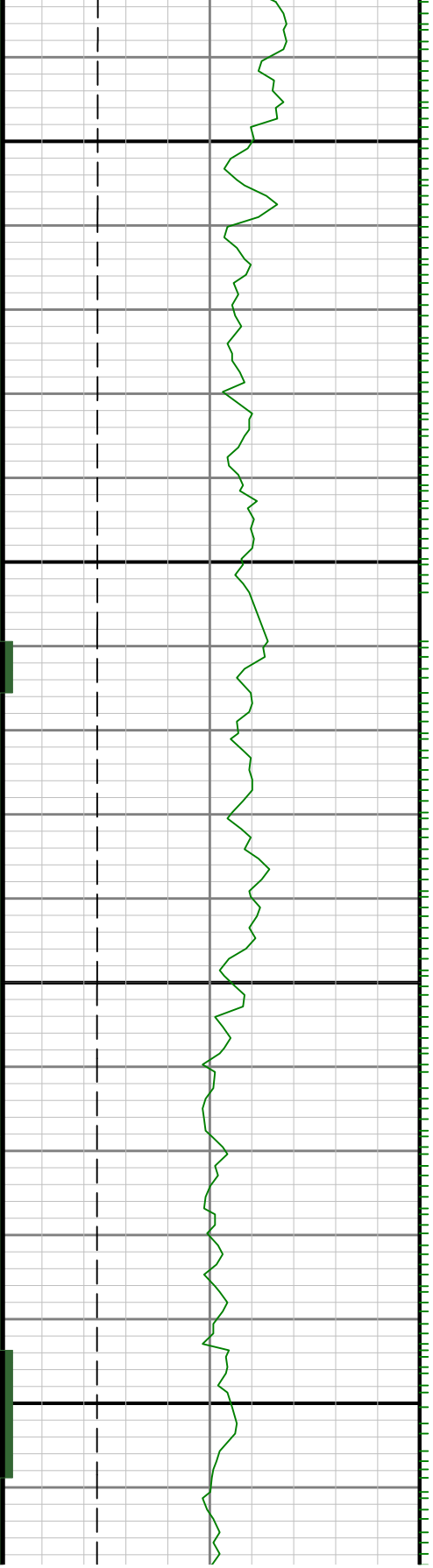
11300

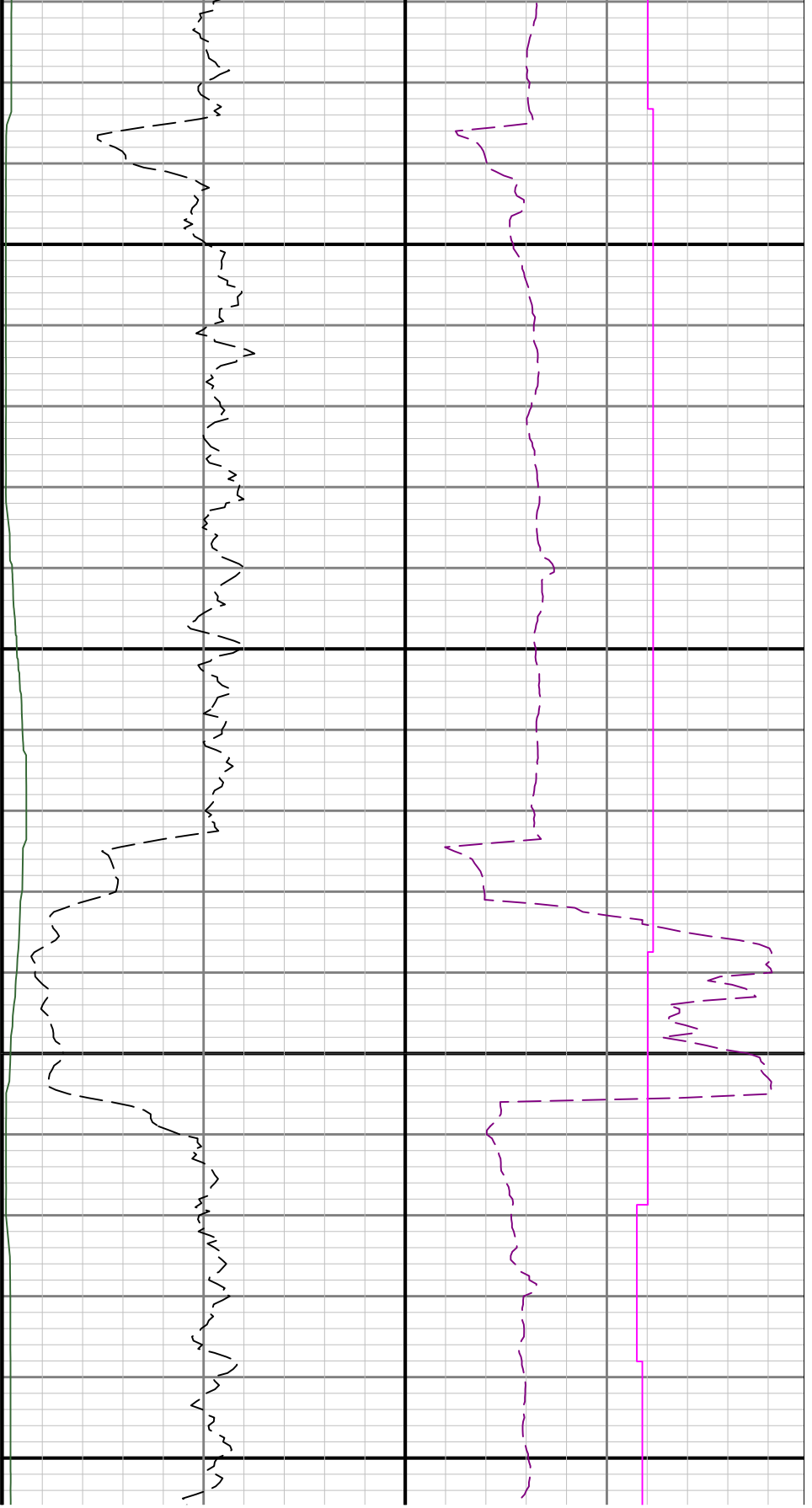




11400

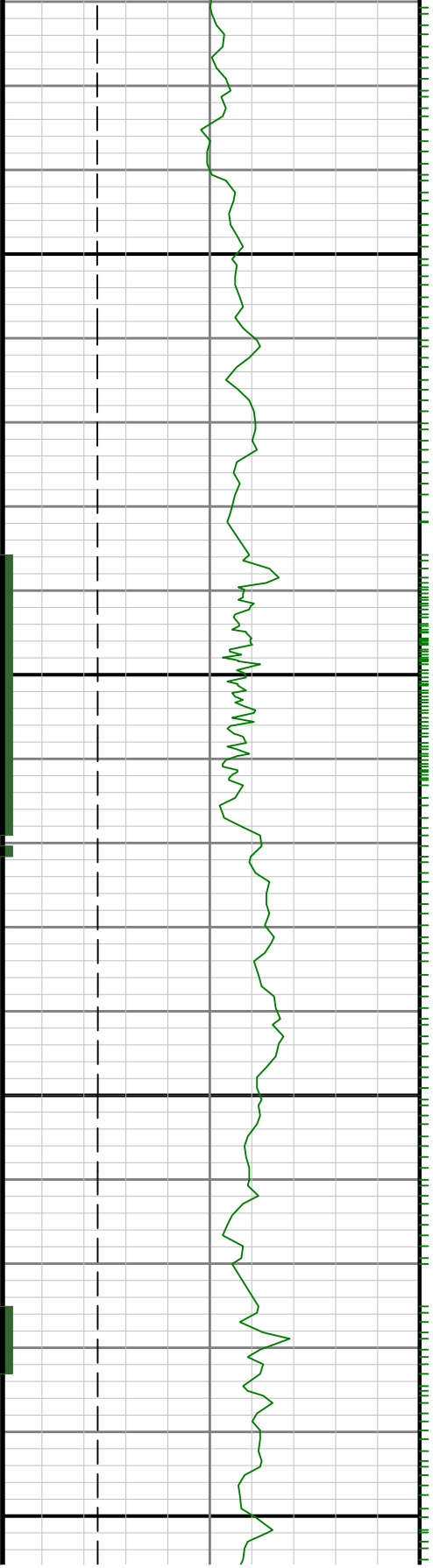
11500

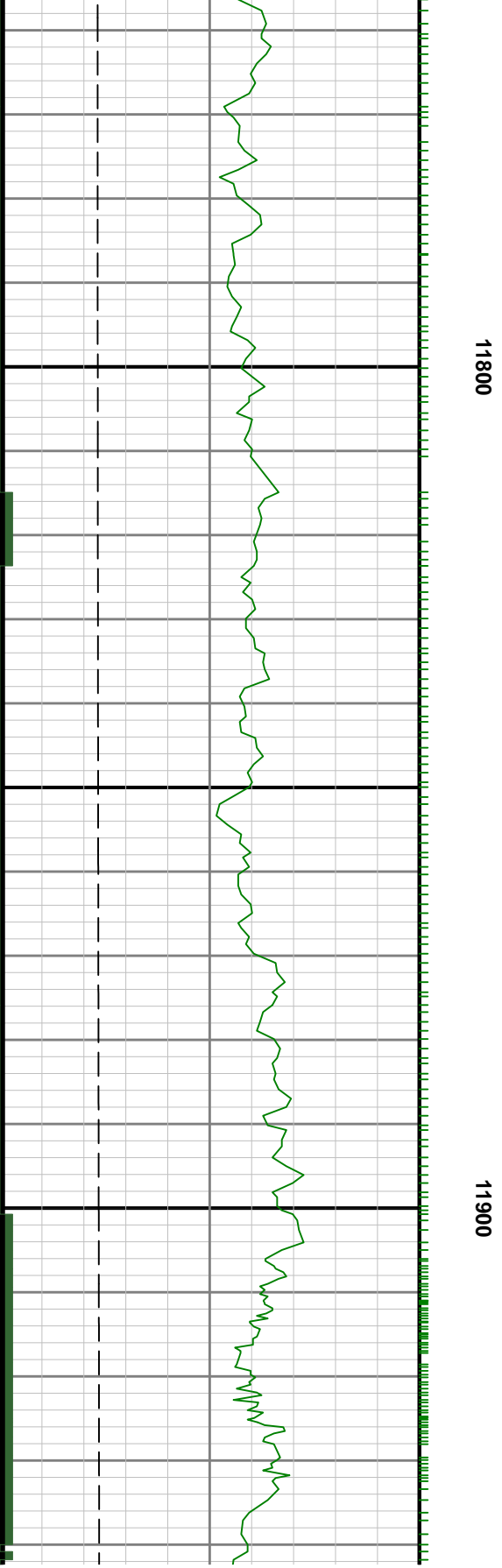
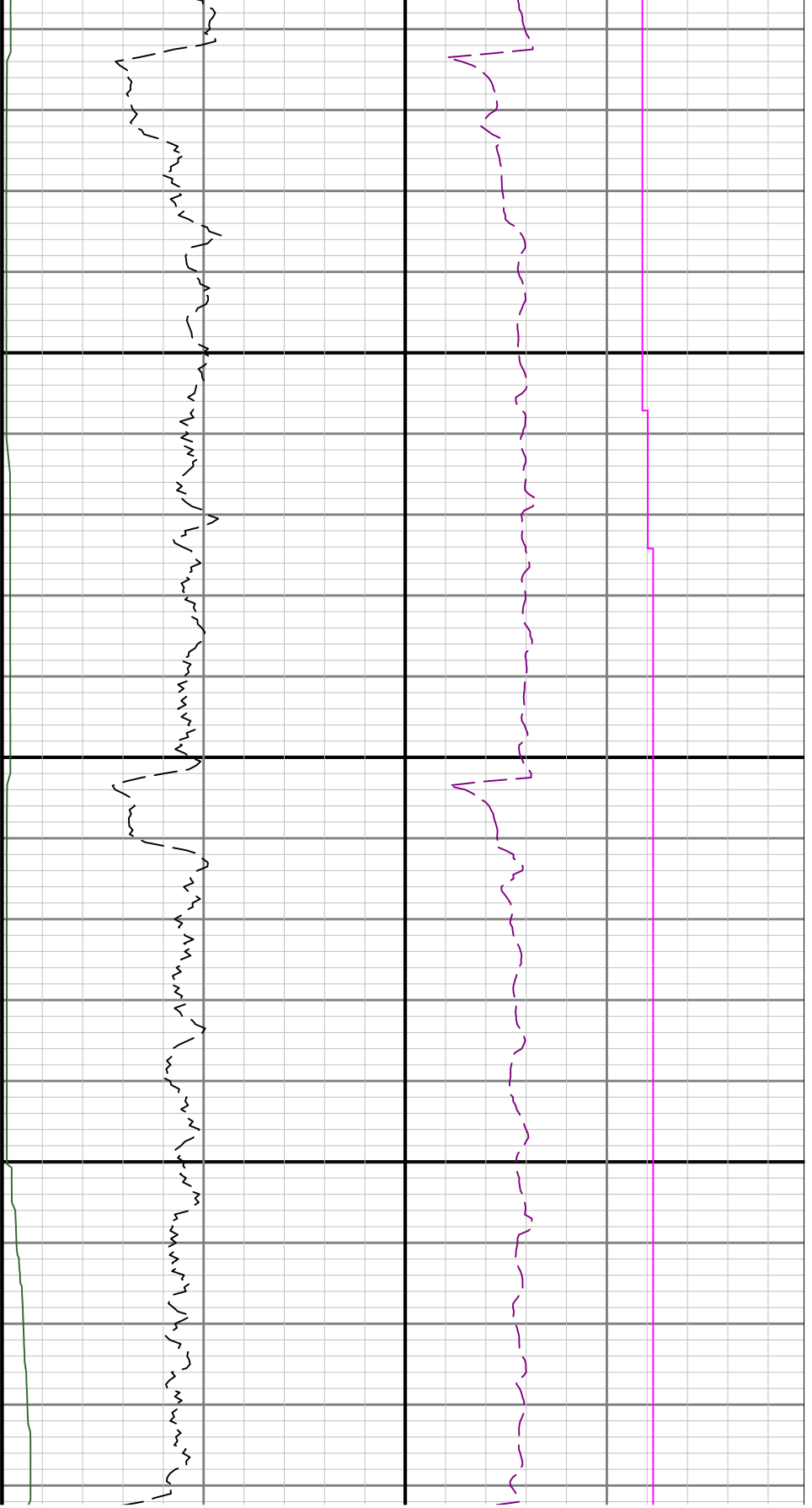


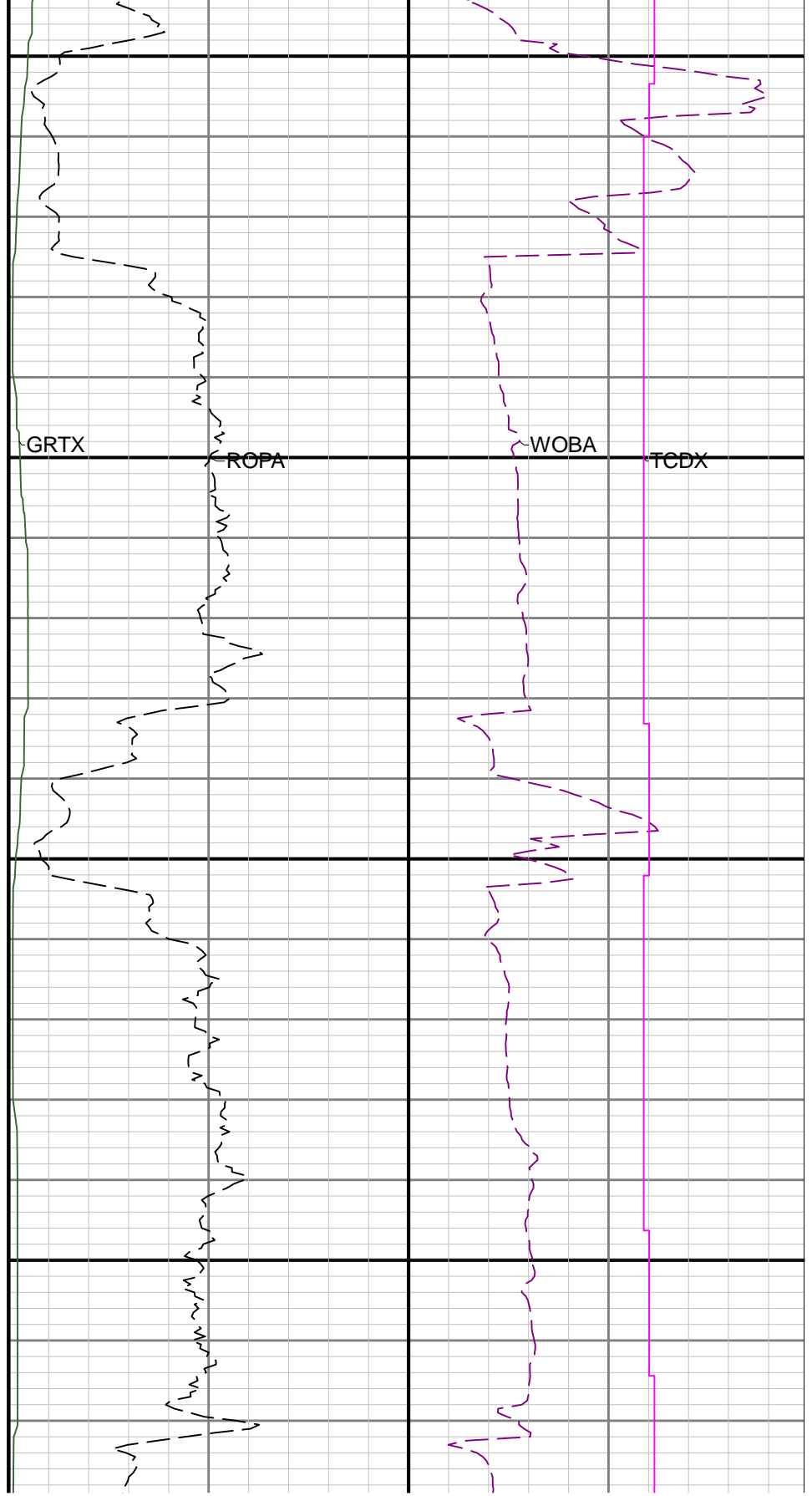
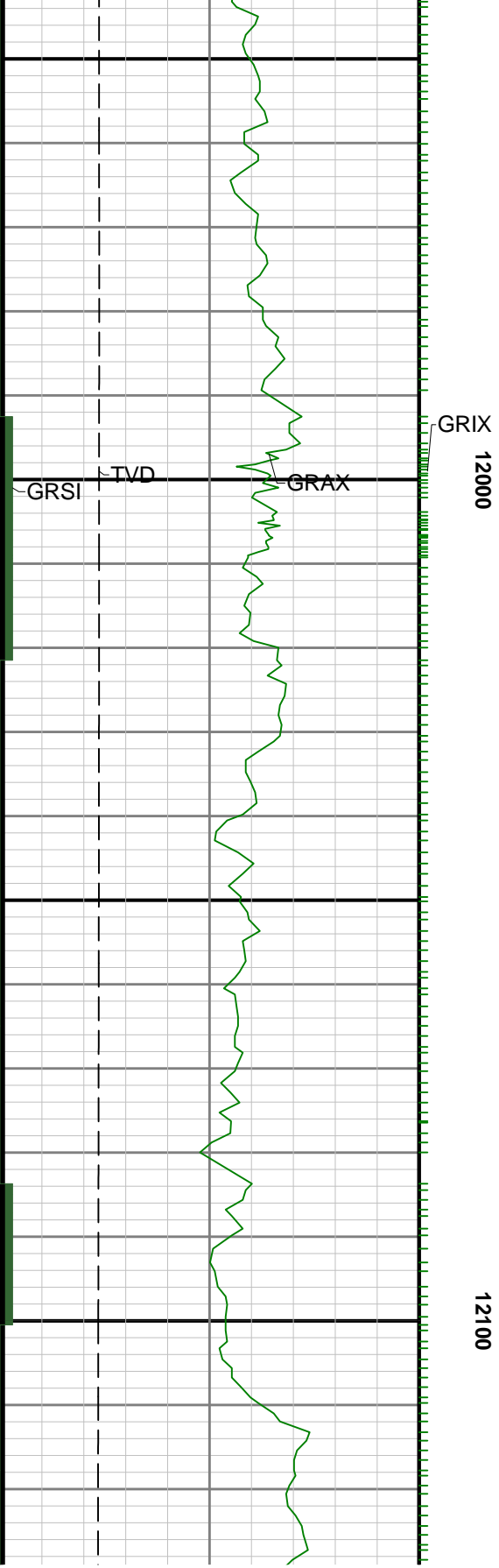


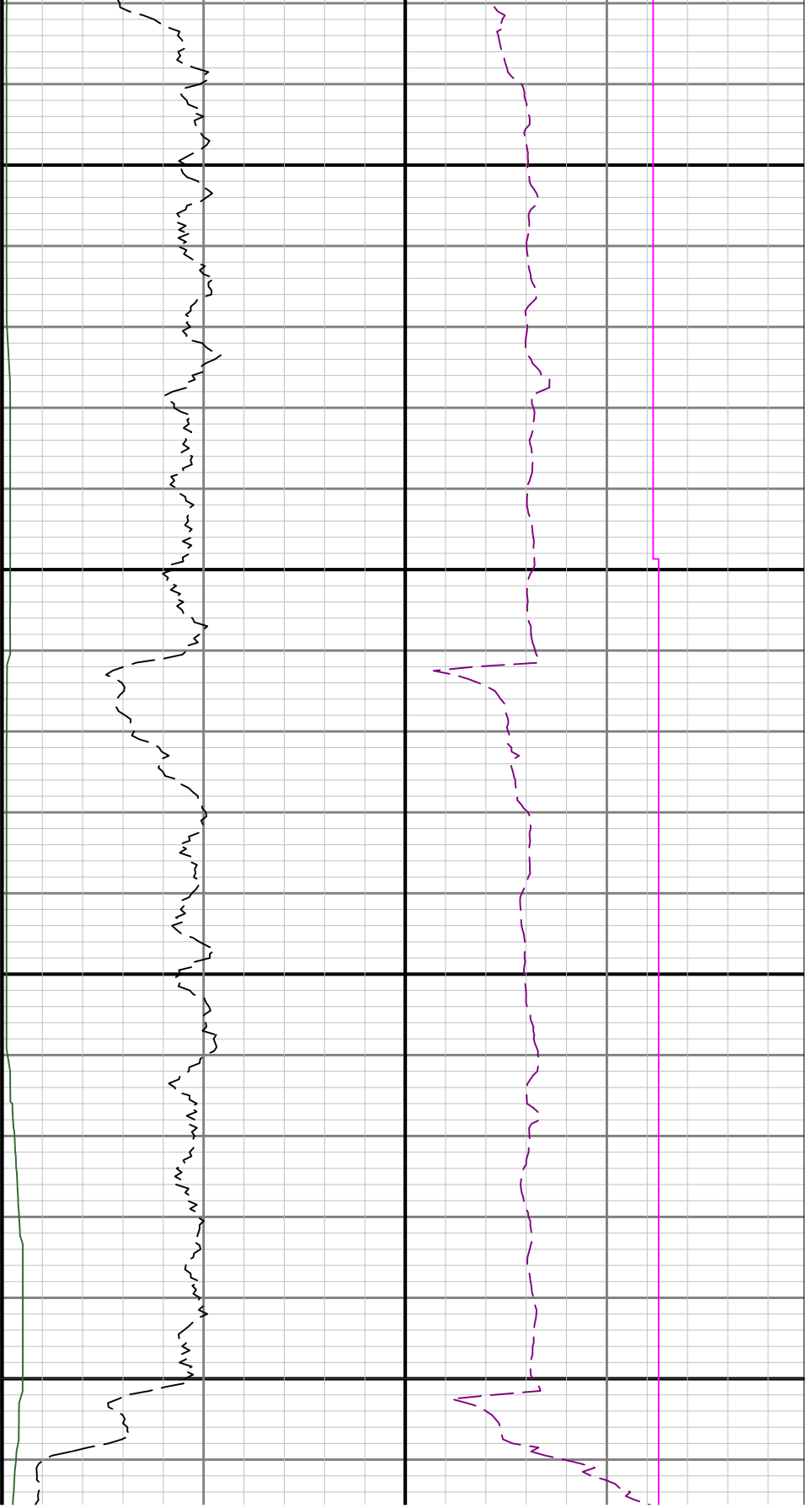
11600

11700



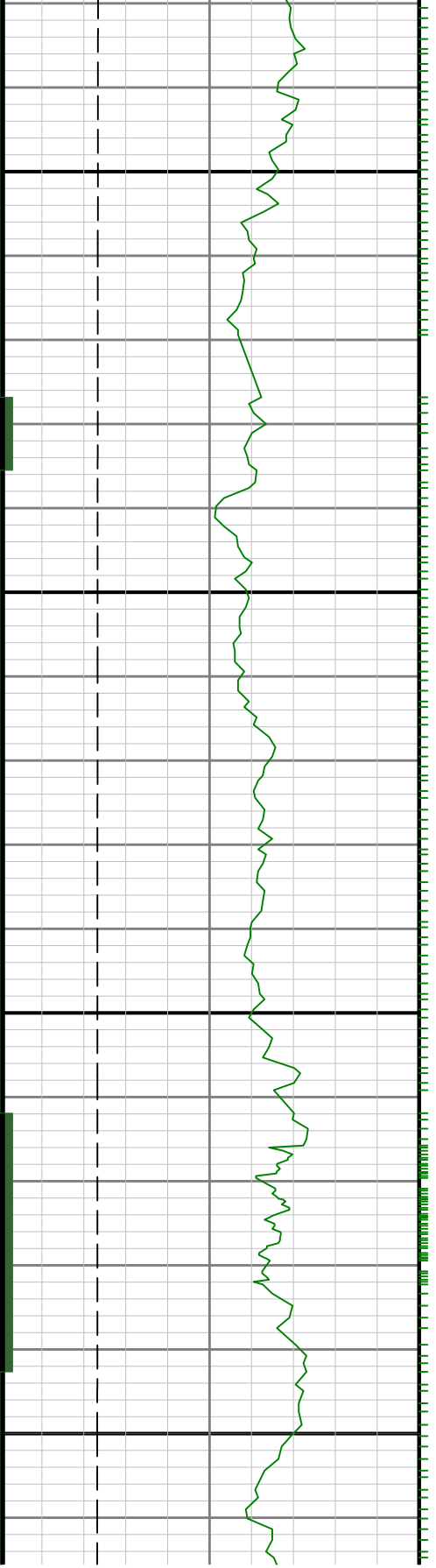


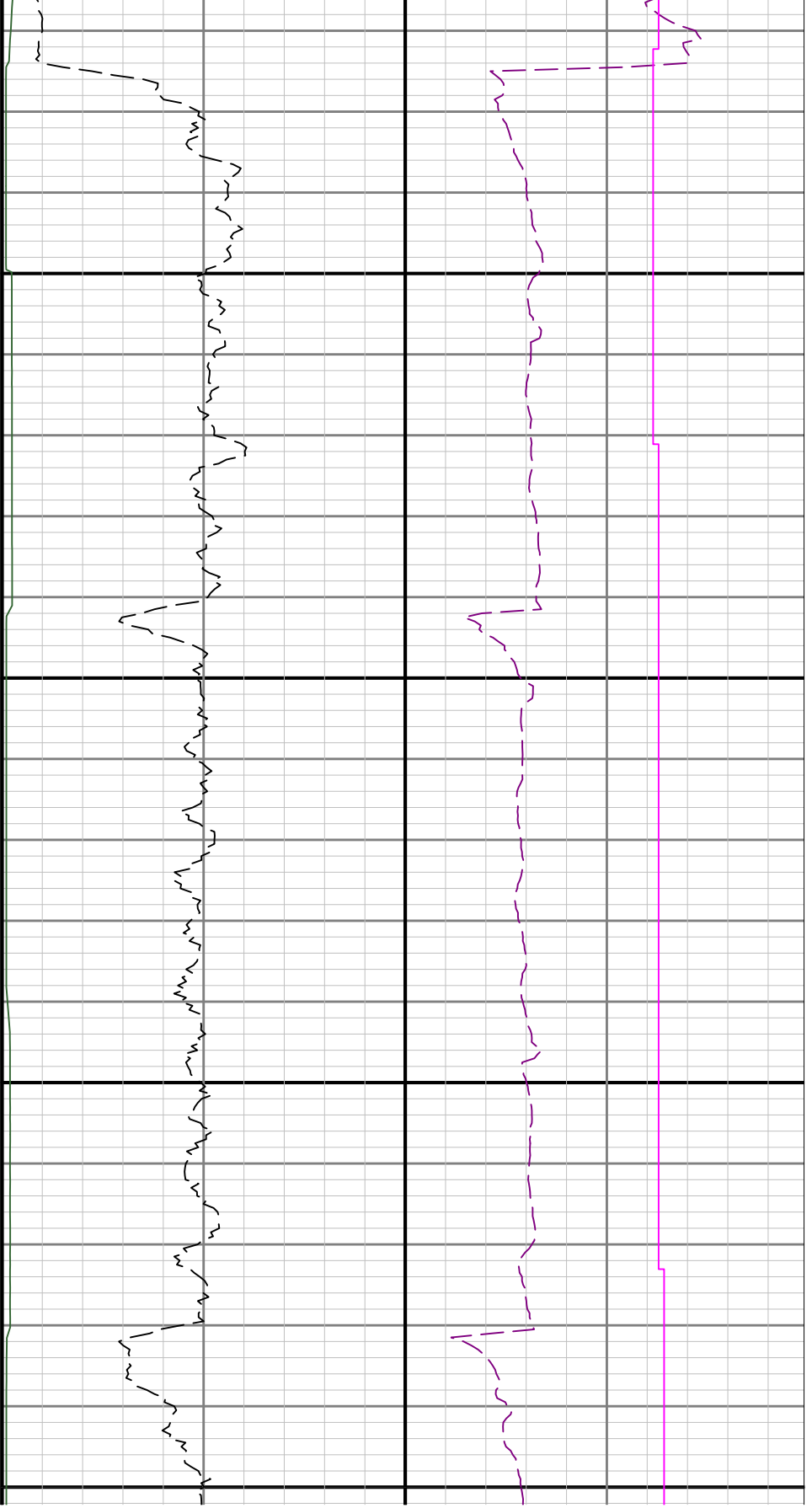




12200

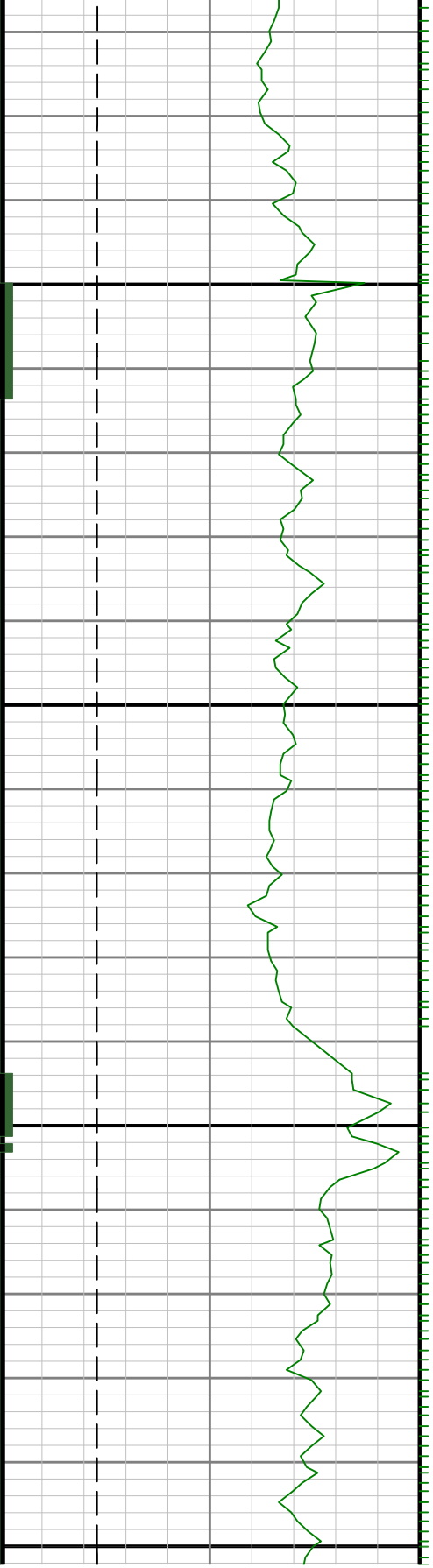
12300

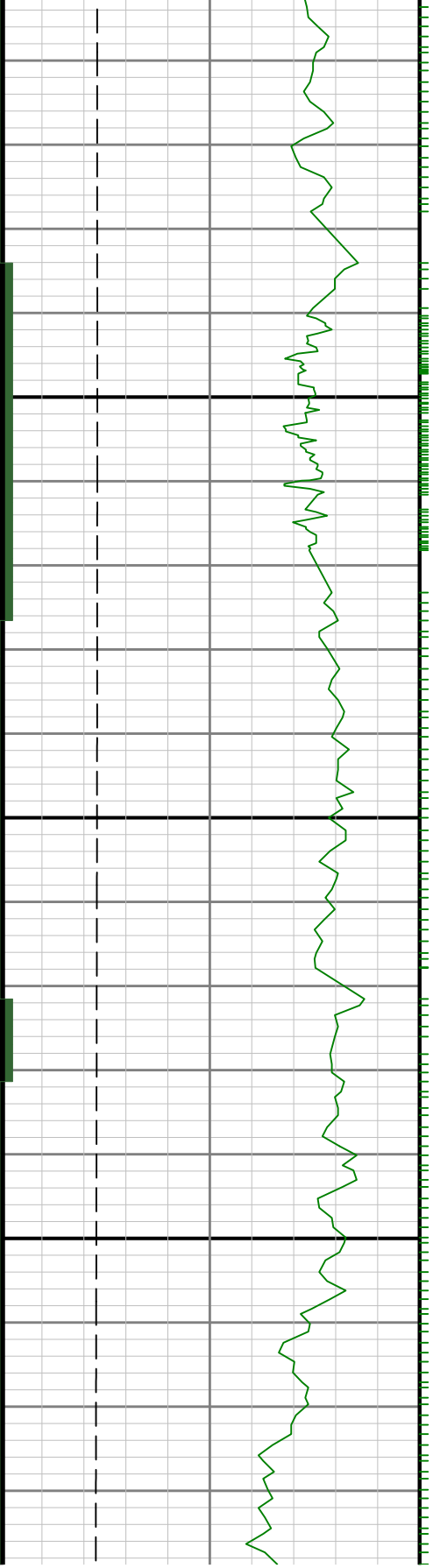
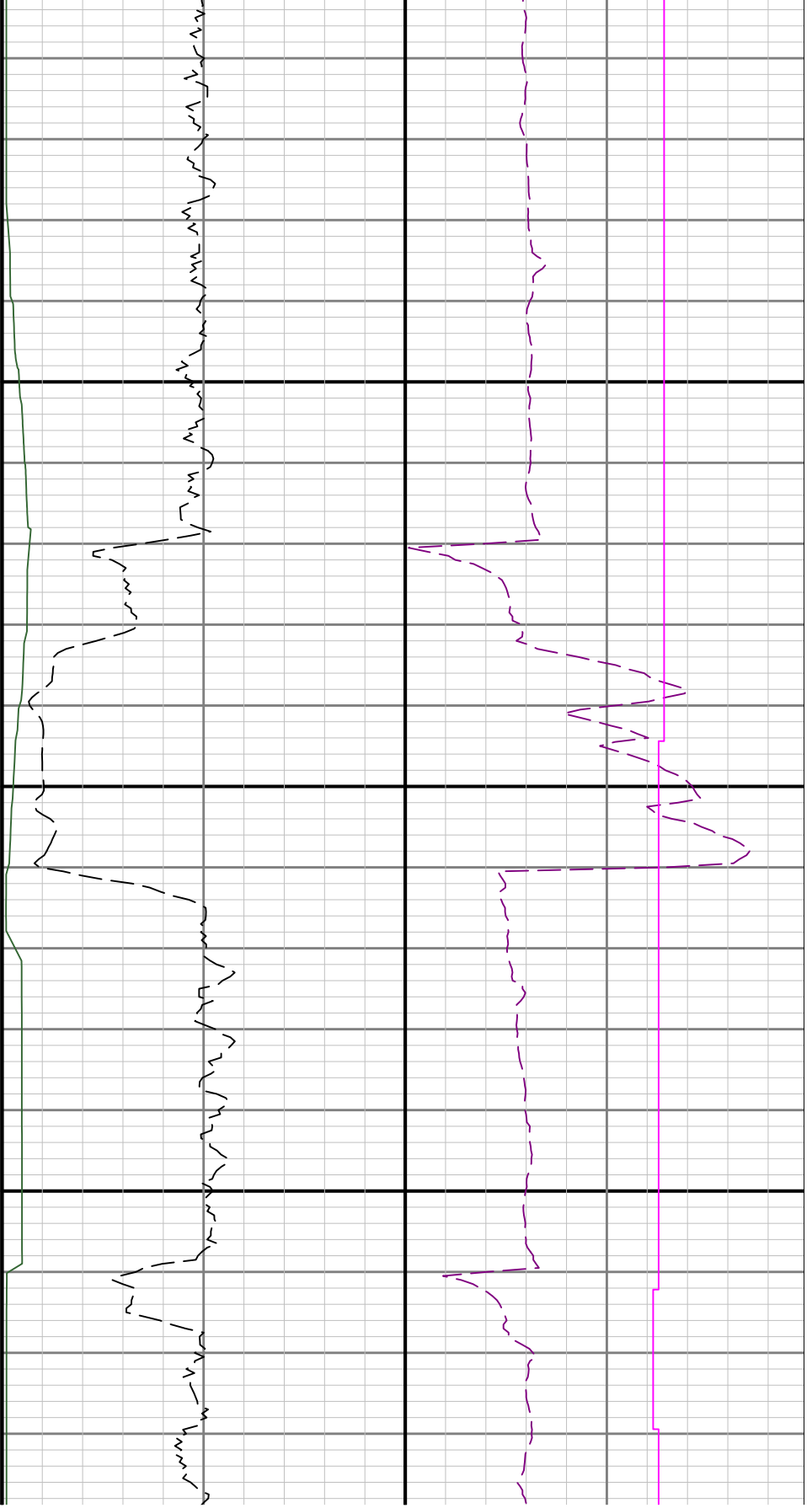


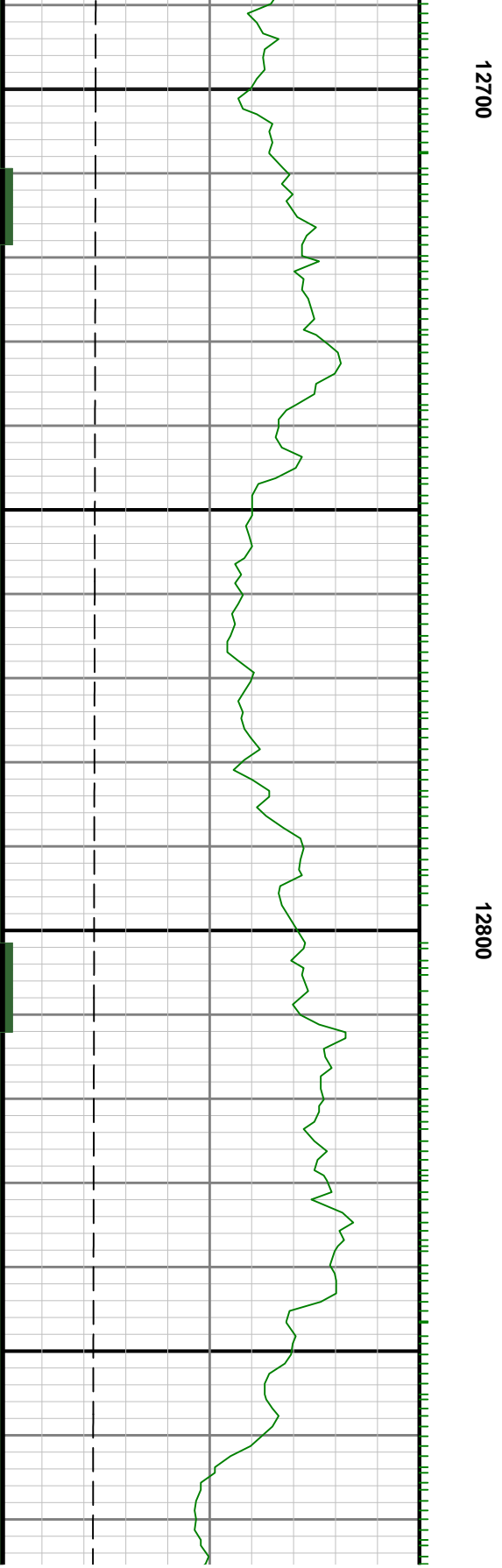
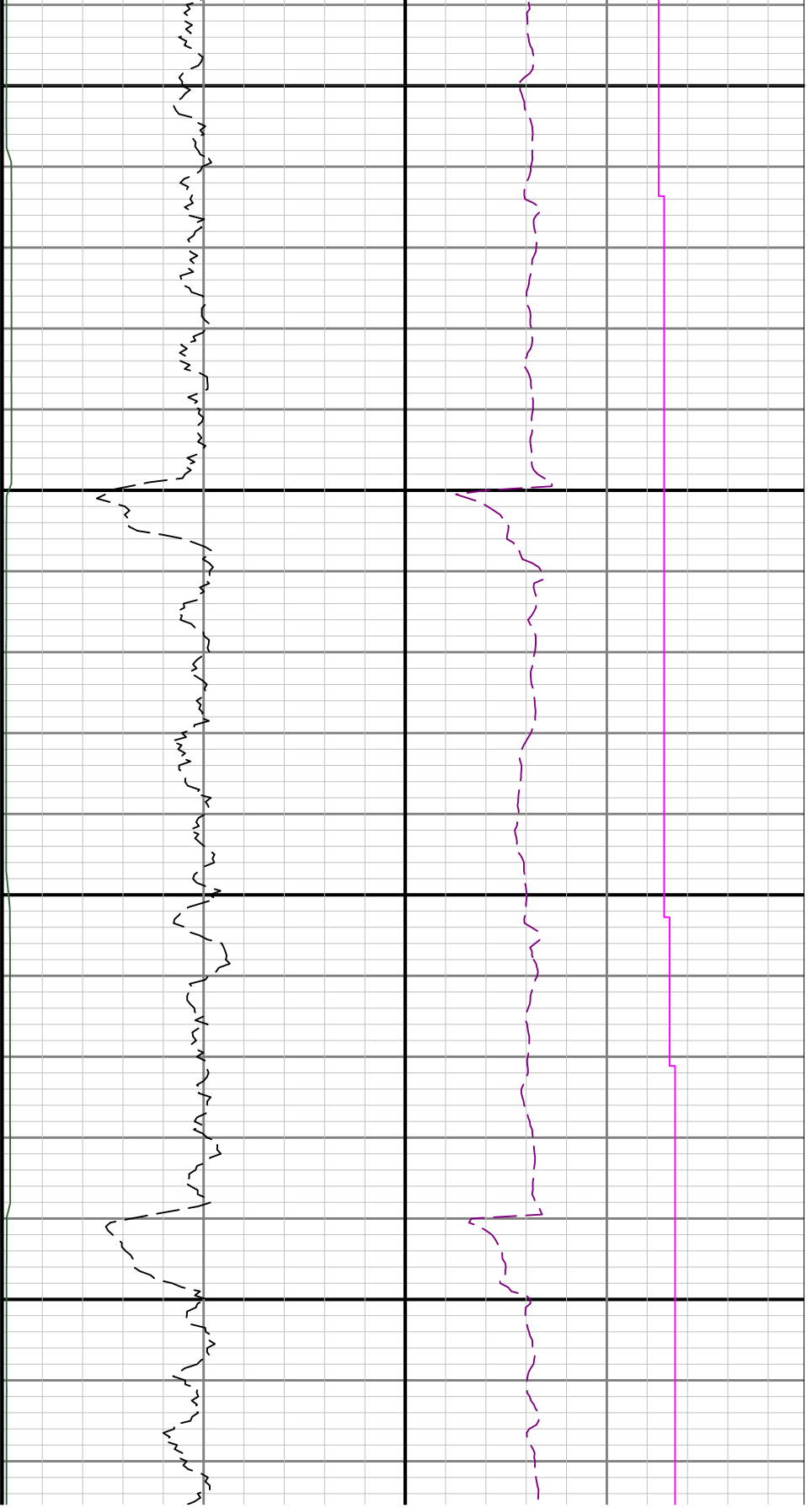


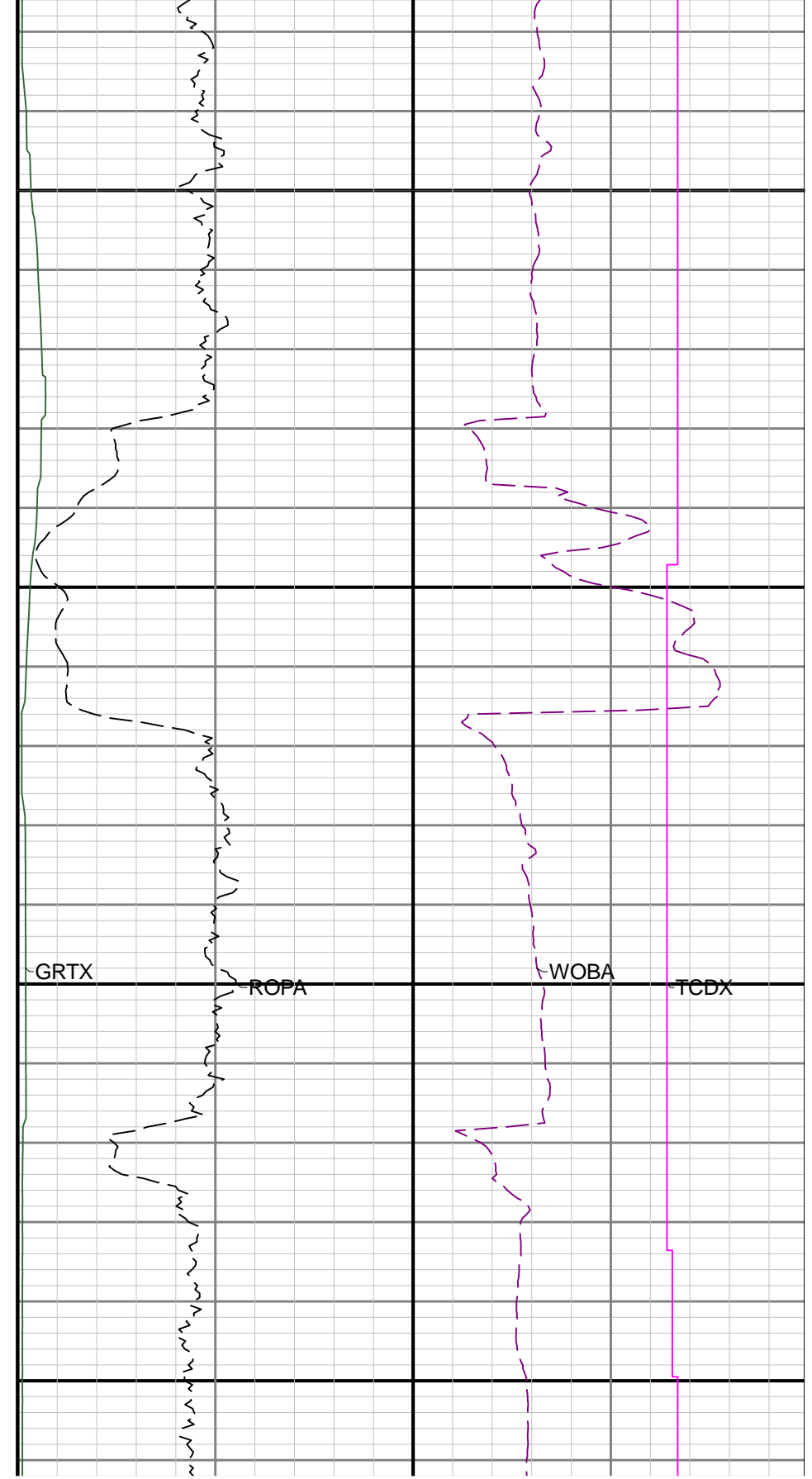
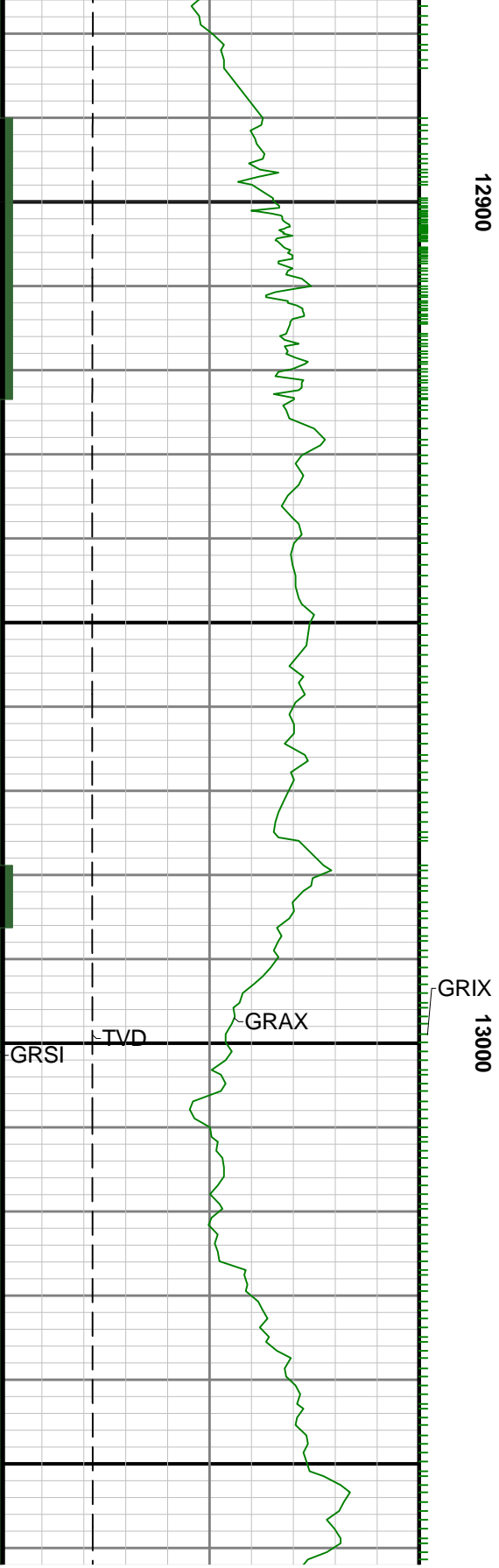
12400

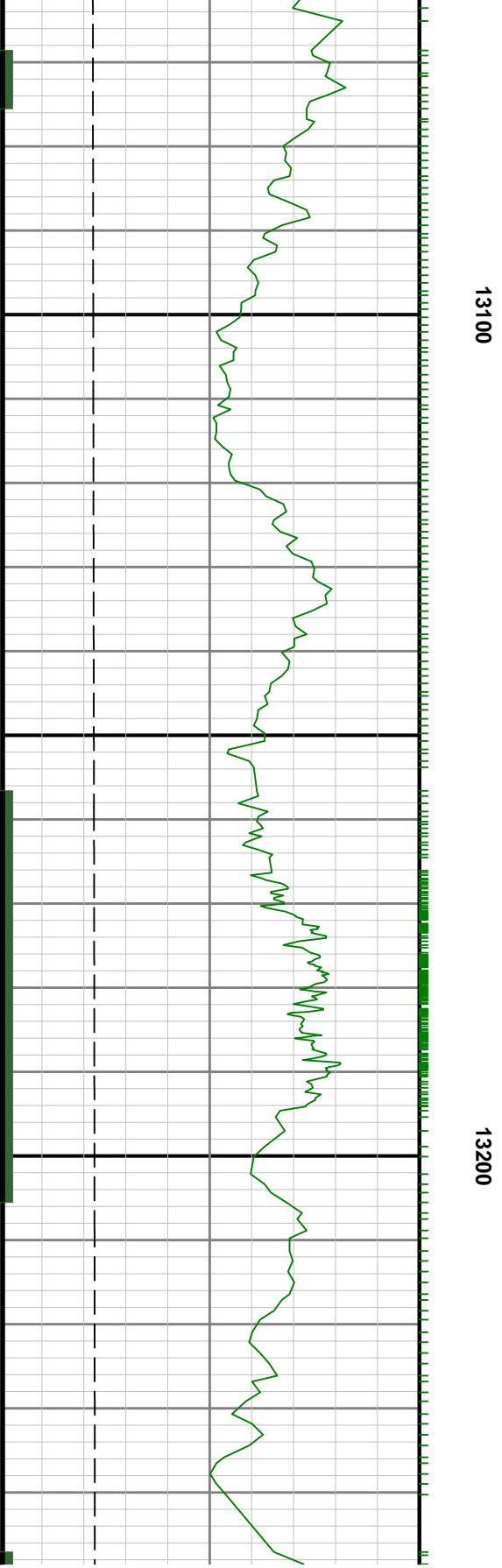
1250

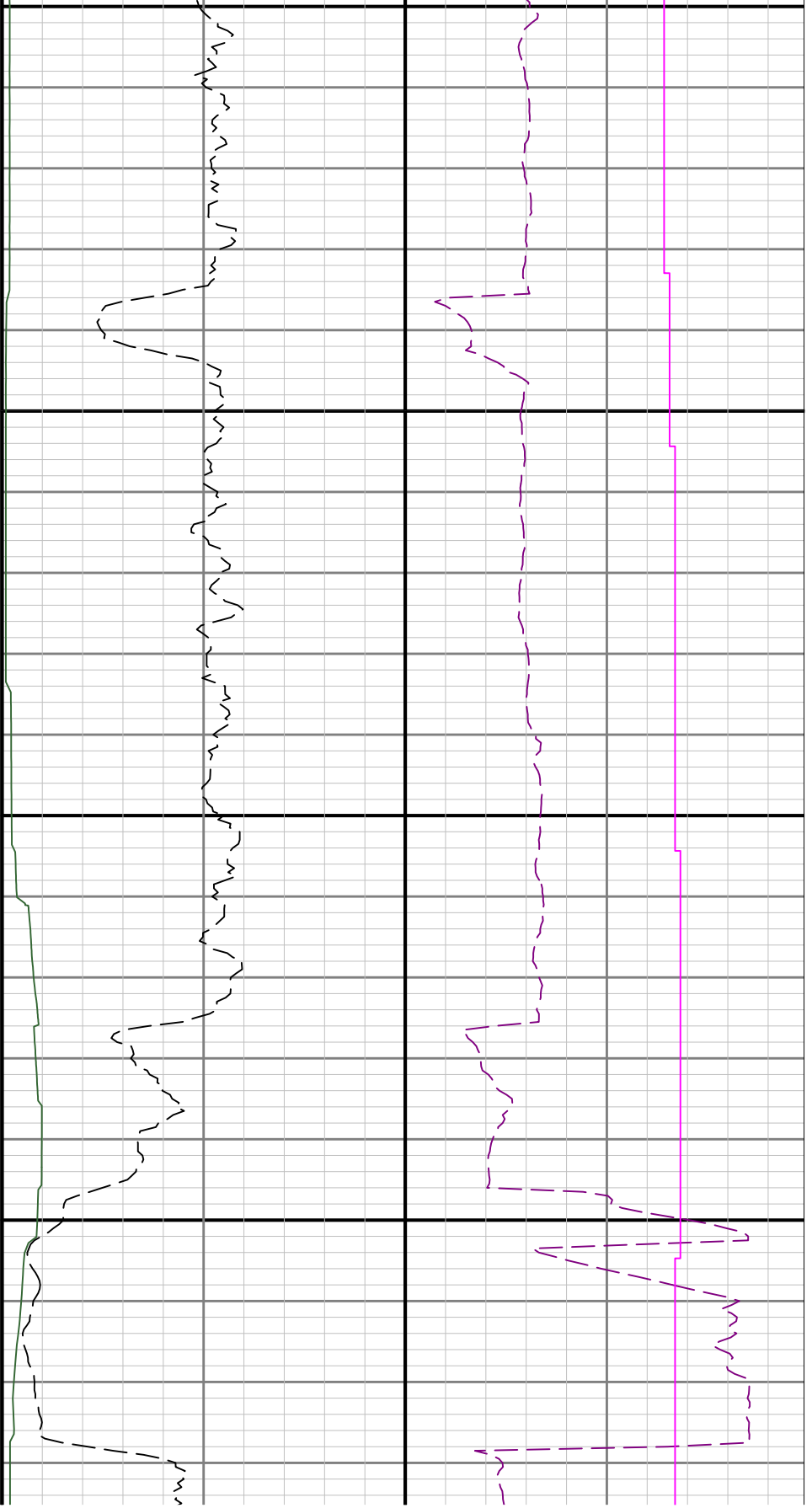






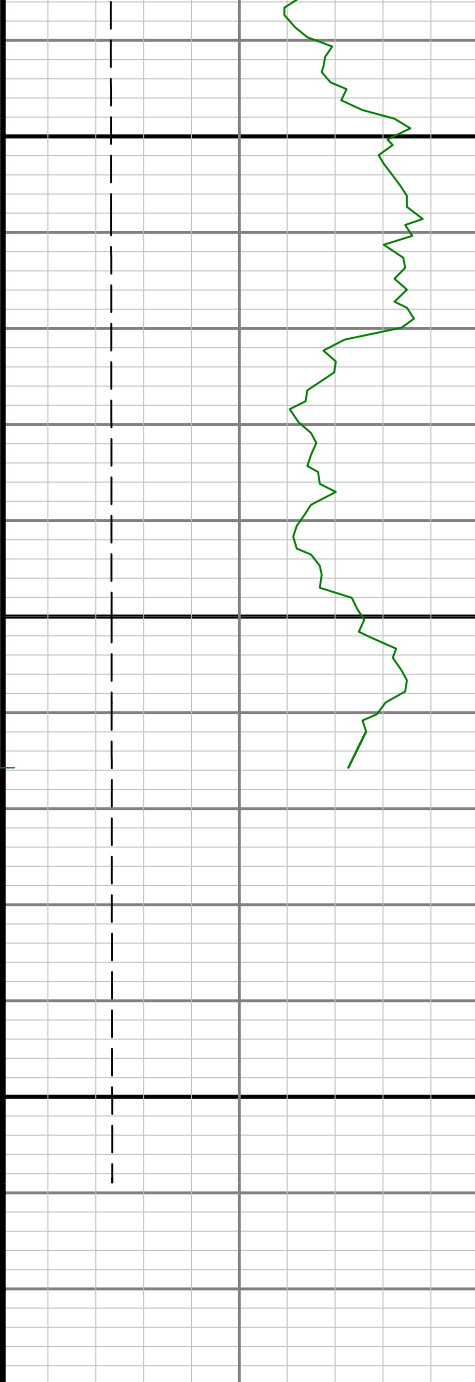






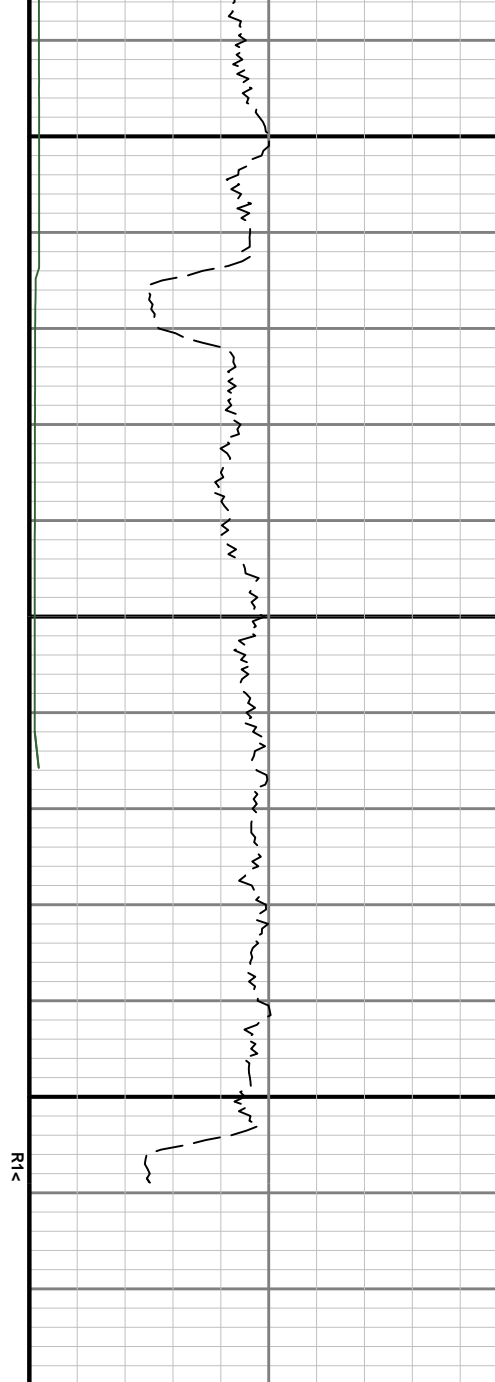
13300

13400



13500

MD 1:240 feet



R1 <

