

**Foundation Energy Management, LLC**  
**AFTER WELLBORE DIAGRAM**

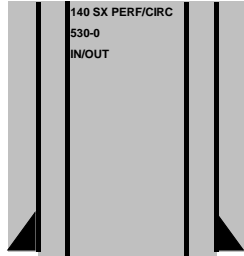
Well / Battery	Prospect Name	Total Depth	Current Status
Hill 6-1	DOC		PR
Location	Sec-Twn-Rng	Producing Horizon	County & State
NENE	6-7N-60W	JSND	Weld, CO

**AFTER WELLBORE DIAGRAM**

**Prepared Date:** 4-10-18  
**Prepared By:** SCMDT

General Info

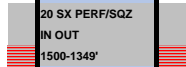
API #: 05-123-20169  
 KB Elevation: 4919'  
 GL Elevation: 4907'  
 Spud Date: 07-25-2001  
 Completion Date: 08-31-2001  
 PERF AND CIRC @ 530 -0'  
 WITH 140 SX  
 TVD: 7075  
 MD: 7075  
 Last PBTD: 7047' (08-31-2001)



Surface Casing

8-5/8 inch (OD)  
 24 # (weight)  
 K-55 grade  
 480 depth from KB  
 0 cement top  
 275 sacks of cement  
 12-1/4 inch (OD) HOLE SIZE  
 Visual Returns

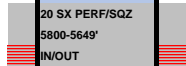
PERF & SQZ @ 1500 W/ 20 SX



Production Casing


4.5 inch (OD)  
 11.6 # (weight)  
 X-XX grade  
 7075 depth from KB  
 5977 cement top  
 200 sacks of cement  
 7-7/8 inch (OD) HOLE SIZE  
 SELECT HERE

PERF & SQZ @ 5800' W/ 20 SX



TOC 5977

SET CIBP + 2 SX @ 6900'



Open Perforations

6956' - 6966' (0.3875" - 40 holes - 4 jspl)  
 J-Sand

PBTD 7047 8-31-01  
 TD 7075

KEY (COPY AND PASTE THESE INTO THE WBD)

