

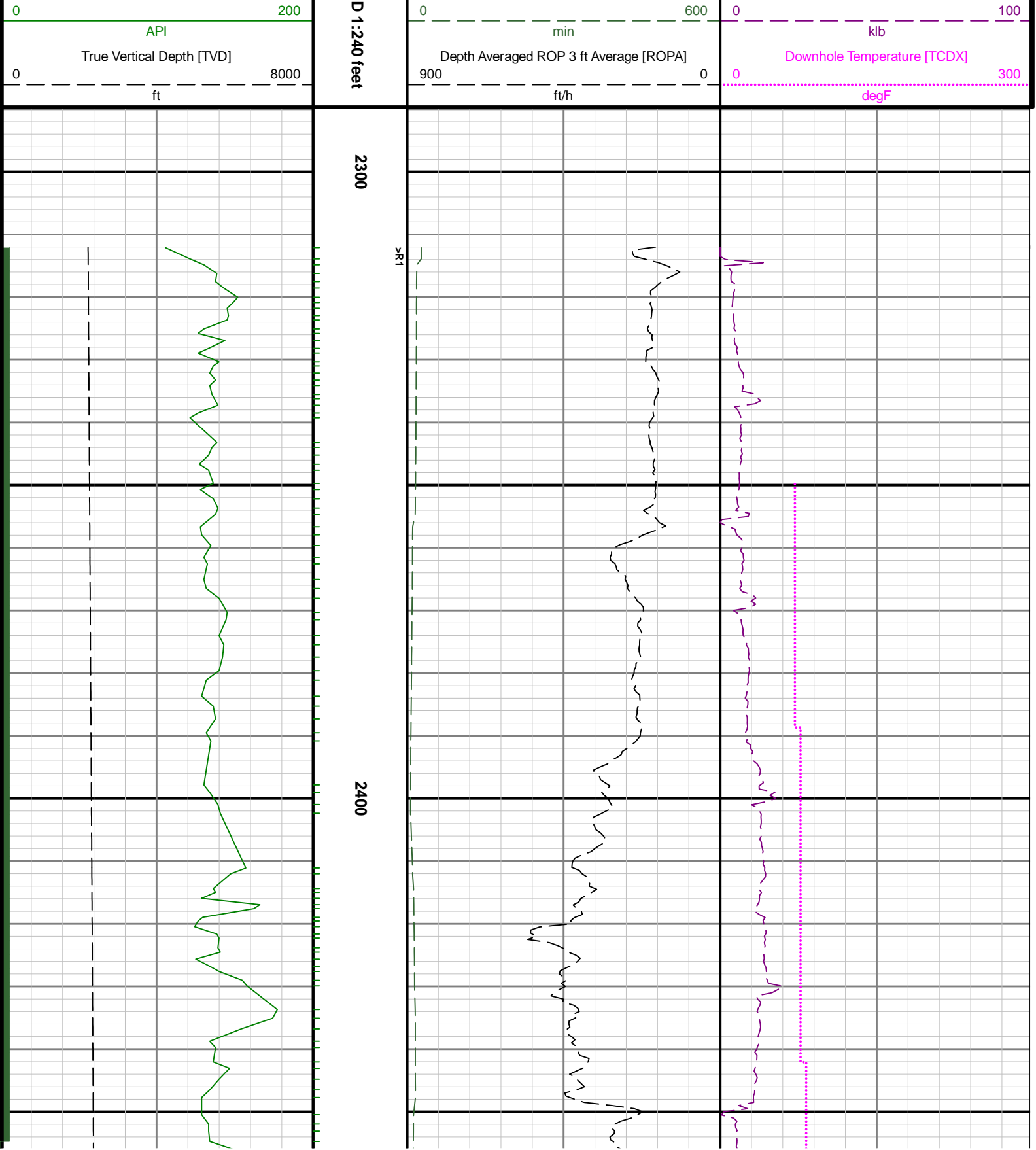
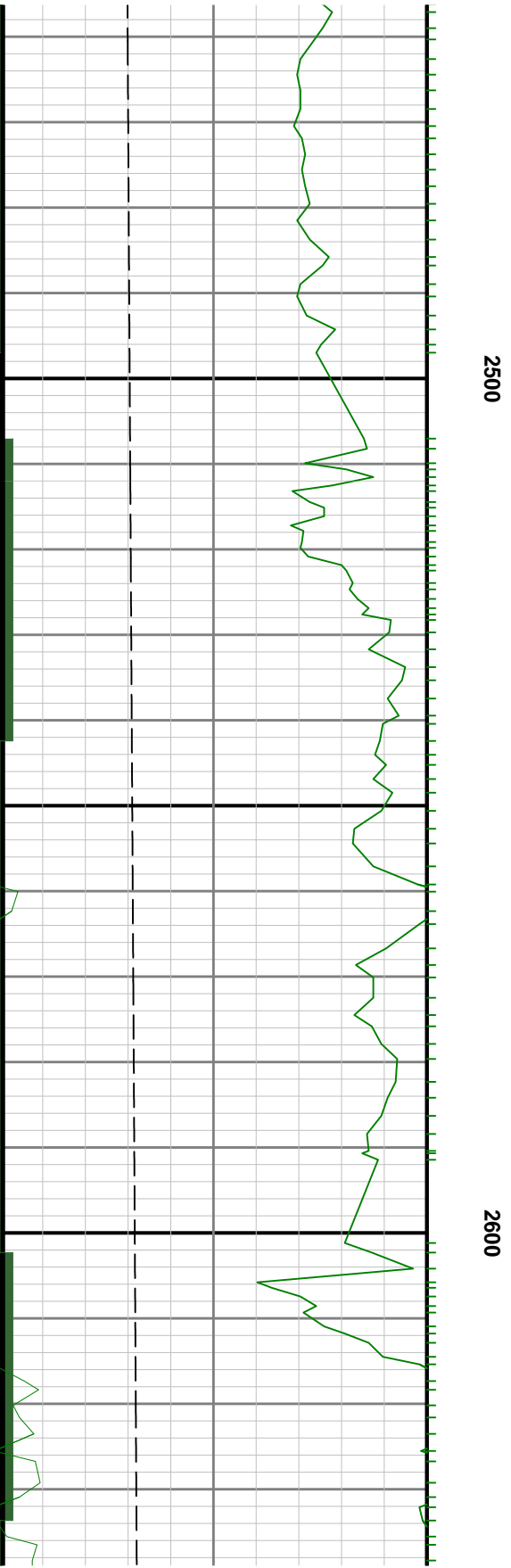
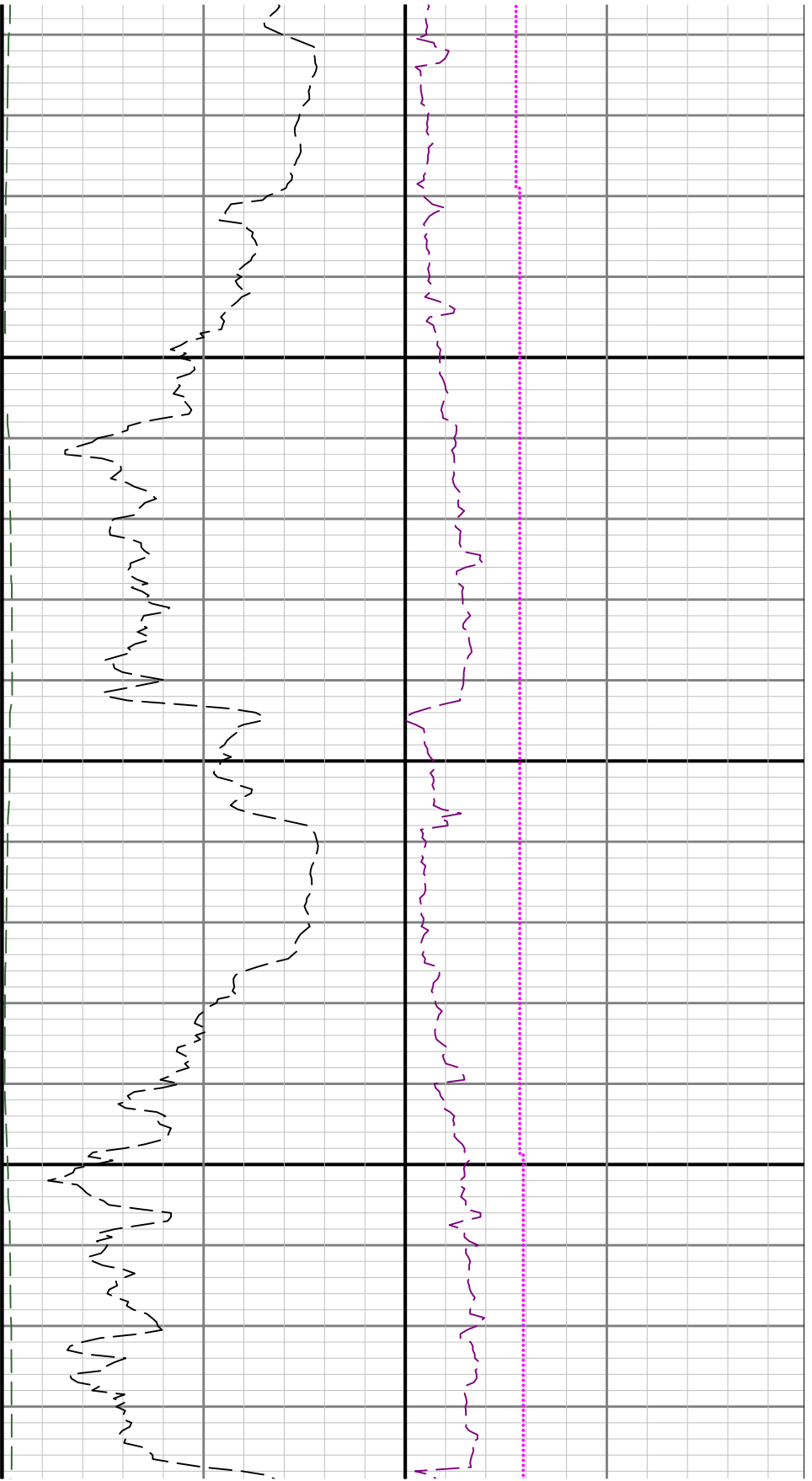
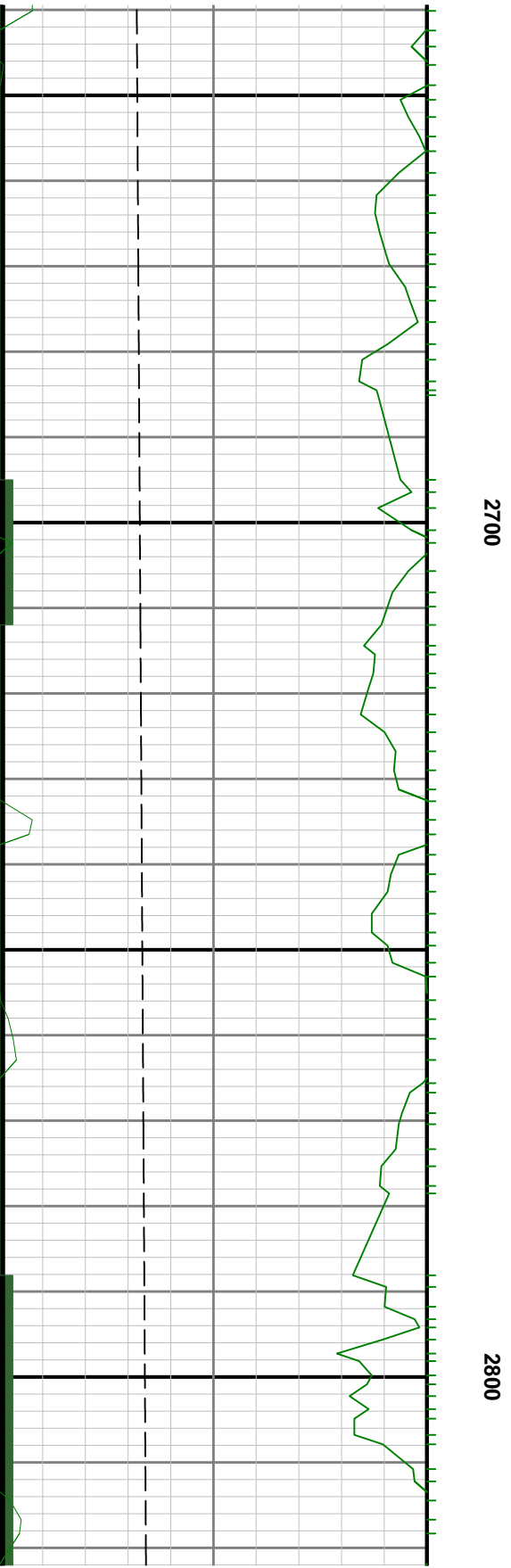
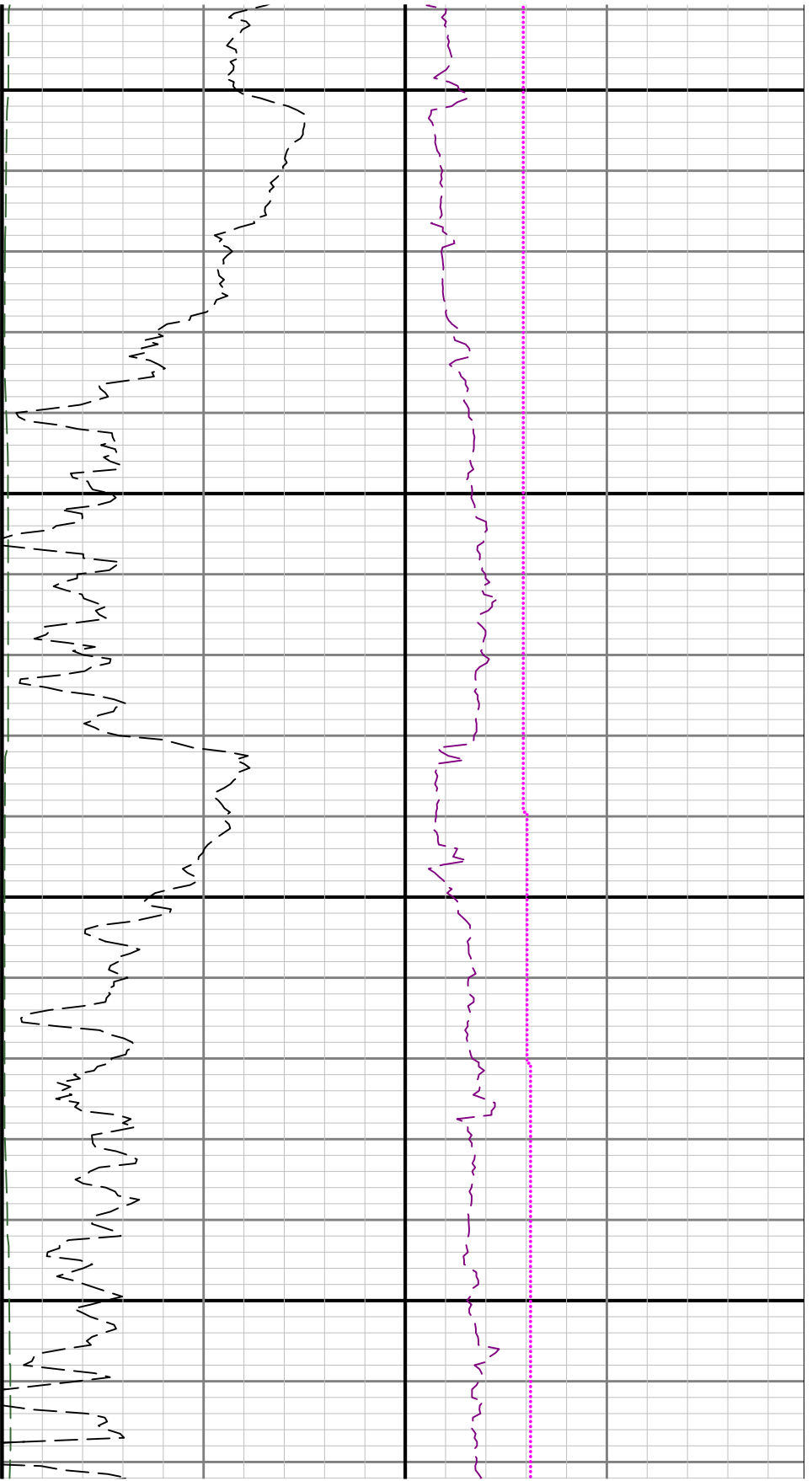
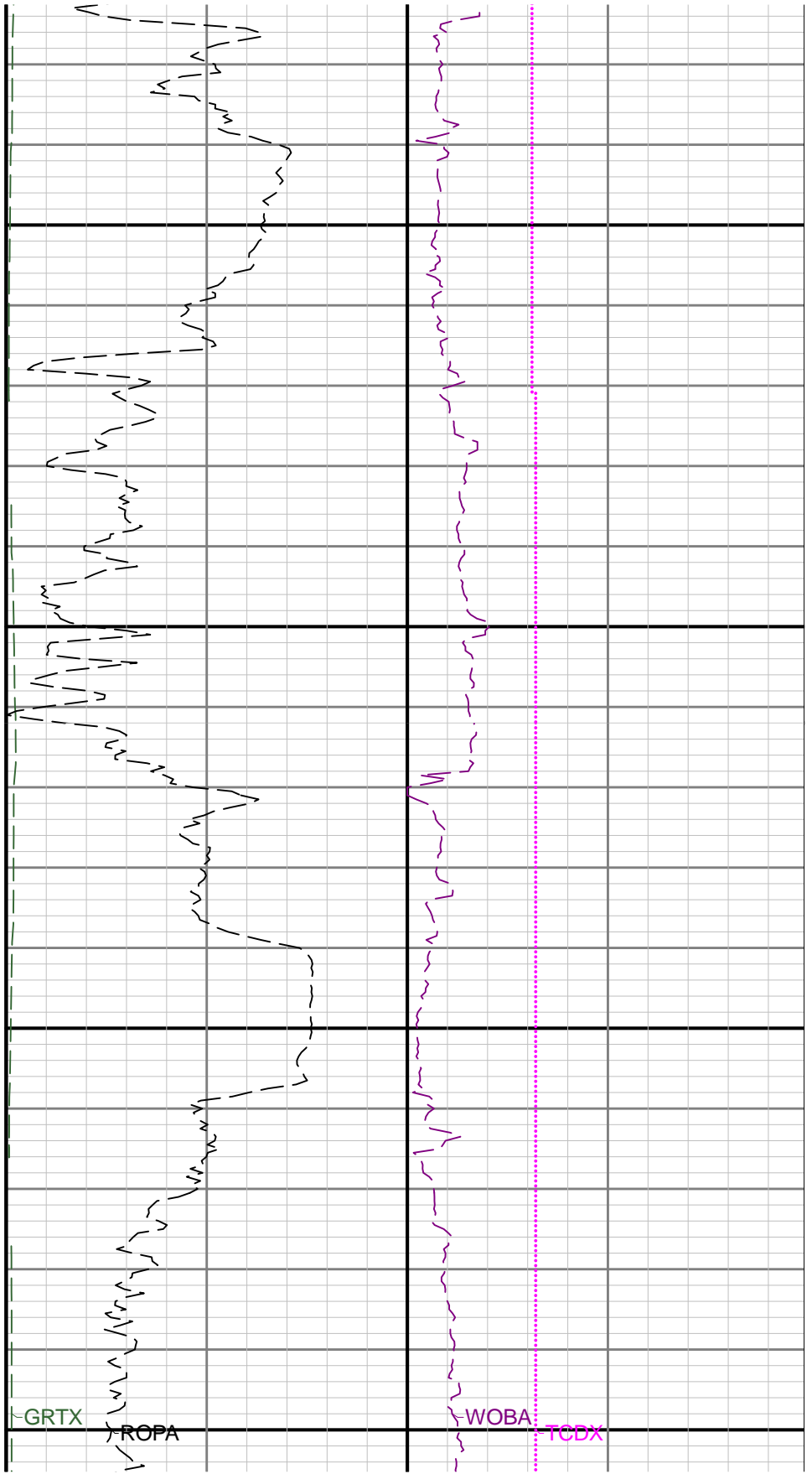
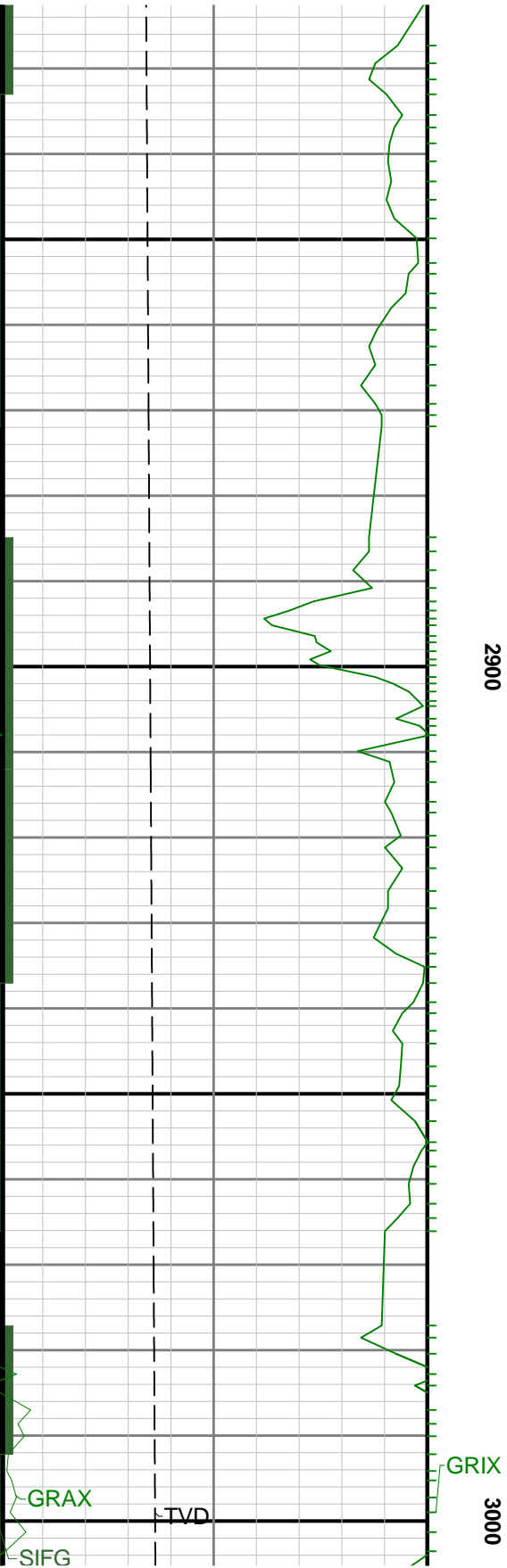


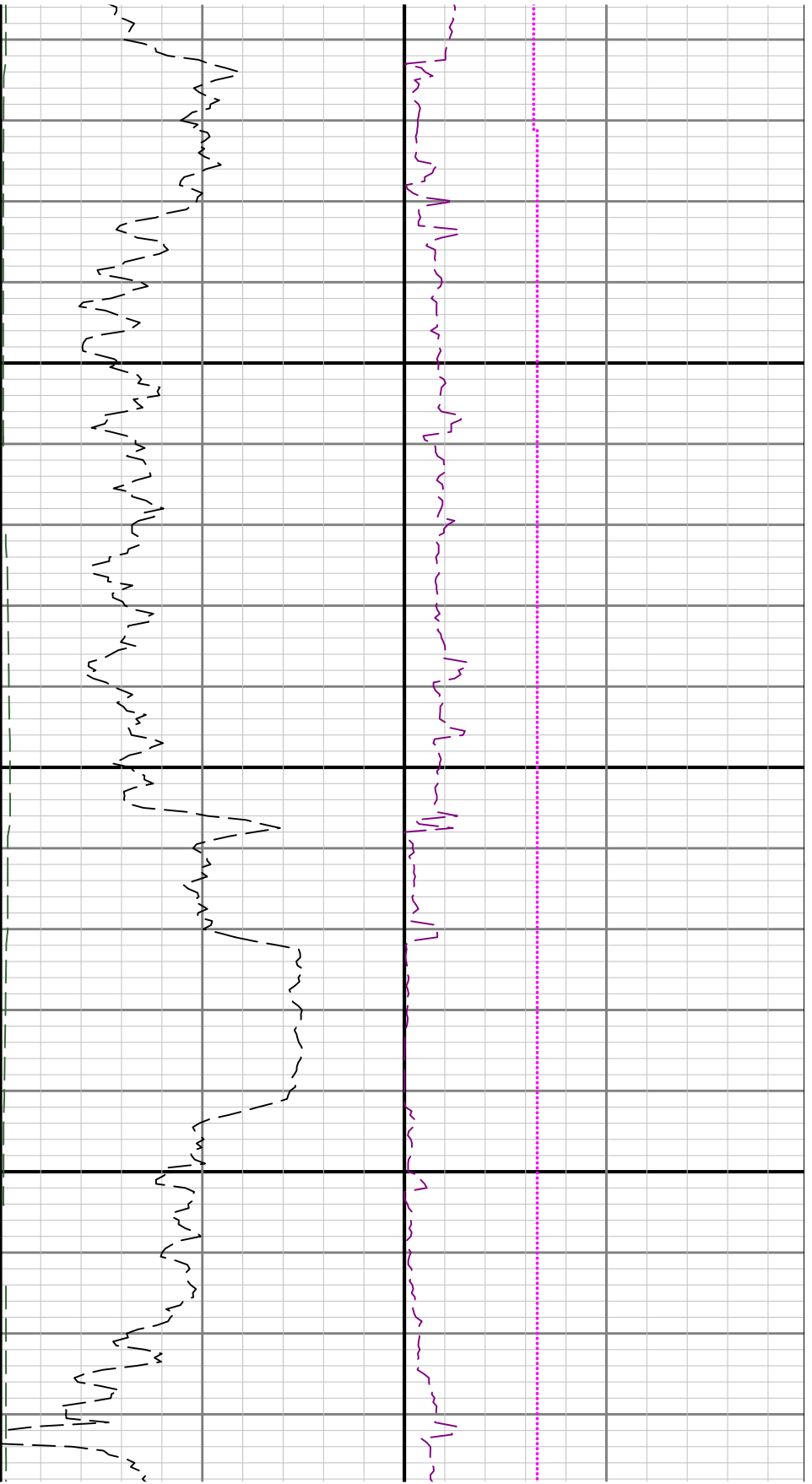
<div> <div>BAKER HUGHES</div> <div>a GE company</div> <div>  </div> </div>		LWD REALTIME LOG			
		Gamma Ray			
Scale:	1:240 MD	Company:	Anadarko		
		Well:	Newby State 16N-4HZ		
Depth Reference:	Driller's Depth	Field:	Wattenberg		
		County:	Weld	Country:	United States
		State:	Colorado		
Status:	Field Print	Surface Location:	<div> <div>Latitude:</div> <div>Longitude:</div> </div>		Other Services:
API: 05-123-45088-00					Directional
Job ID: 8895194		SEC: 33	TWN: 3N	RGE: 68W	
Permanent Datum (P.D.): Ground Level	Elevation:	4895.00 ft	Interval:	2312.00 ft - 13745.00 ft	Elevations:
Log Measured From: Rig Floor	Above P.D.	32.00 ft	Created:	2018-01-26 08:10:02	Elev. KB: N/A
BHI Rep 1: Tien Bui		BHI Rep 2: Joy Staine			Elev. DF: 4927.00 ft
Client Representative: Anadarko					Elev. GL: 4895.00 ft
<div> <div>©"4239"Dcmgt"Jwijgu."c"IG"eqorcp{"NNE"ó"Cnn"tkijvu"tgugtxgf0"Dcmgt"Jwijgu."c"IG"eqorcp{"NNE"cpf"kvu"chhknkcvgu"*ôDJIGö+"rtqxfkgu"vjku"kphqtocvkqp"qp"cp"ôcu"kuö"dcuku"hgt"igpgtcn"kphqtocvkqp"purposes and believes it to be accurate as of the date of publication. BHGE does not make any representation as to the accuracy or completeness of the information and makes no warranties of any kind, specific, implied or oral, to the fullest extent permissible by law, including those of merchantability and fitness for a particular purpose or use. BHGE hereby disclaims any and all liability for any direct, indirect, consequential or special damages, claims for lost profits, or third party claims arising from the use of the information, whether a claim is asserted in contract, tort, or otherwise. The BHGE logo is a trademark of Baker Hughes, a GE company, LLC. GE and the GE monogram are trademarks of General Electric Company used under trademark license.</div> </div>					
<div> <div>BAKER HUGHES</div> <div>a GE company</div> <div>  </div> </div>	Company	Anadarko			
	Well	Newby State 16N-4HZ			
	Interval	Date From:	2018-01-23 16:24:40	Top:	2312.00
	Created	Date To:	2018-01-25 23:00:08	Bottom:	12937.00
		2018-01-26 08:10:03			
Gamma Ray - Apparent 0.5 ft Average [GRAX]			Gamma Time Since Drilled		Weight On Bit, Average 1 ft Average [WOBA]



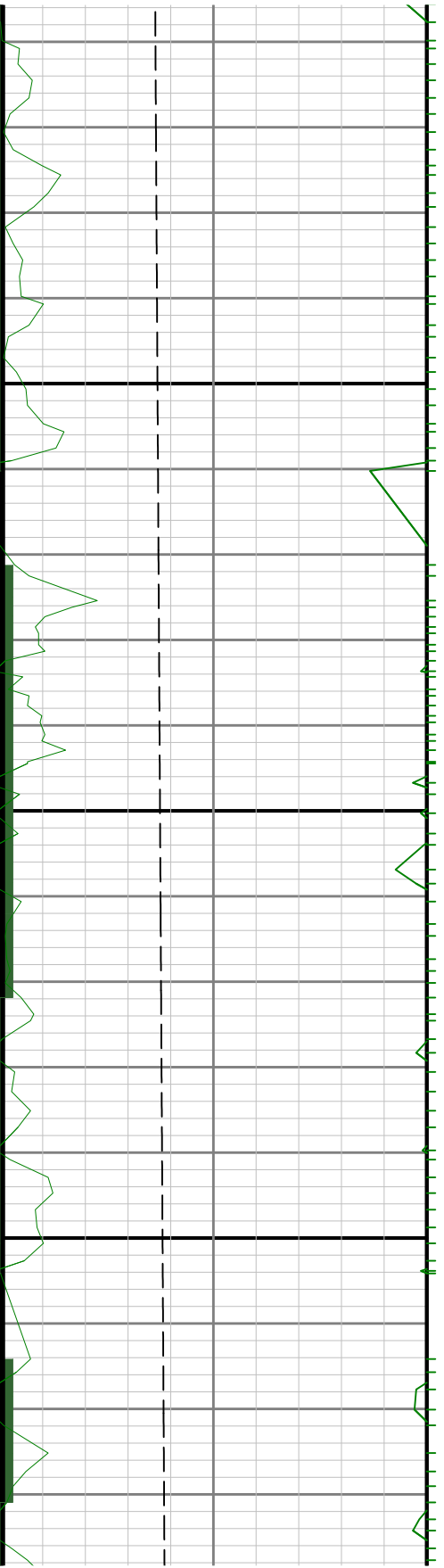


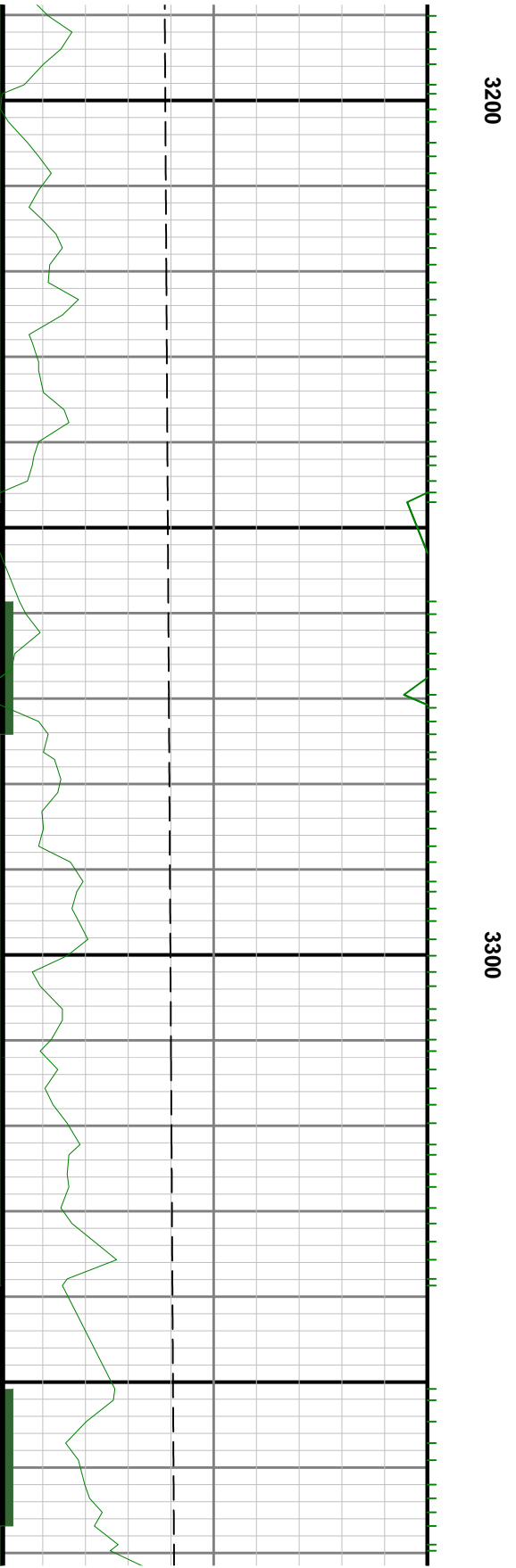
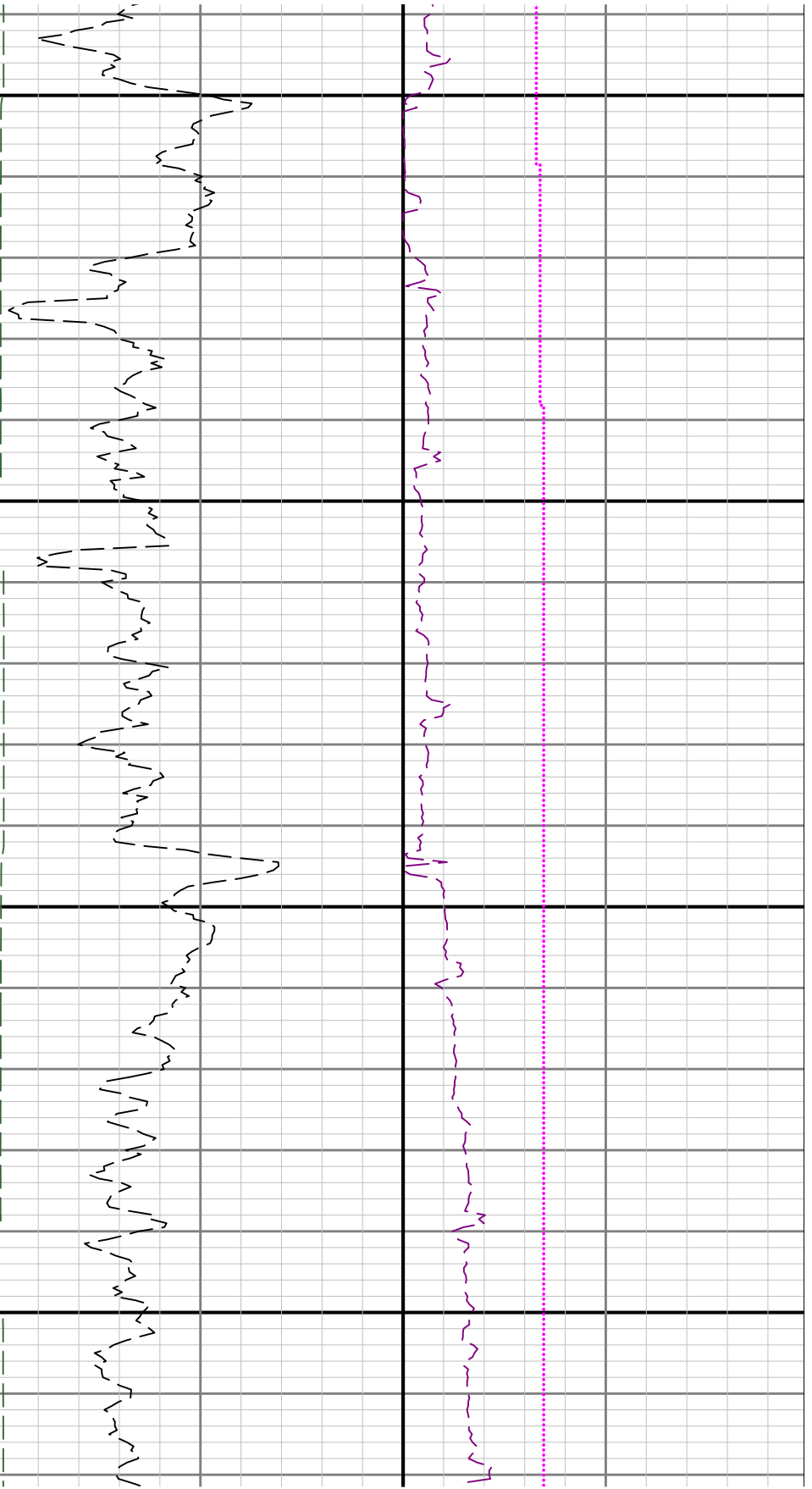


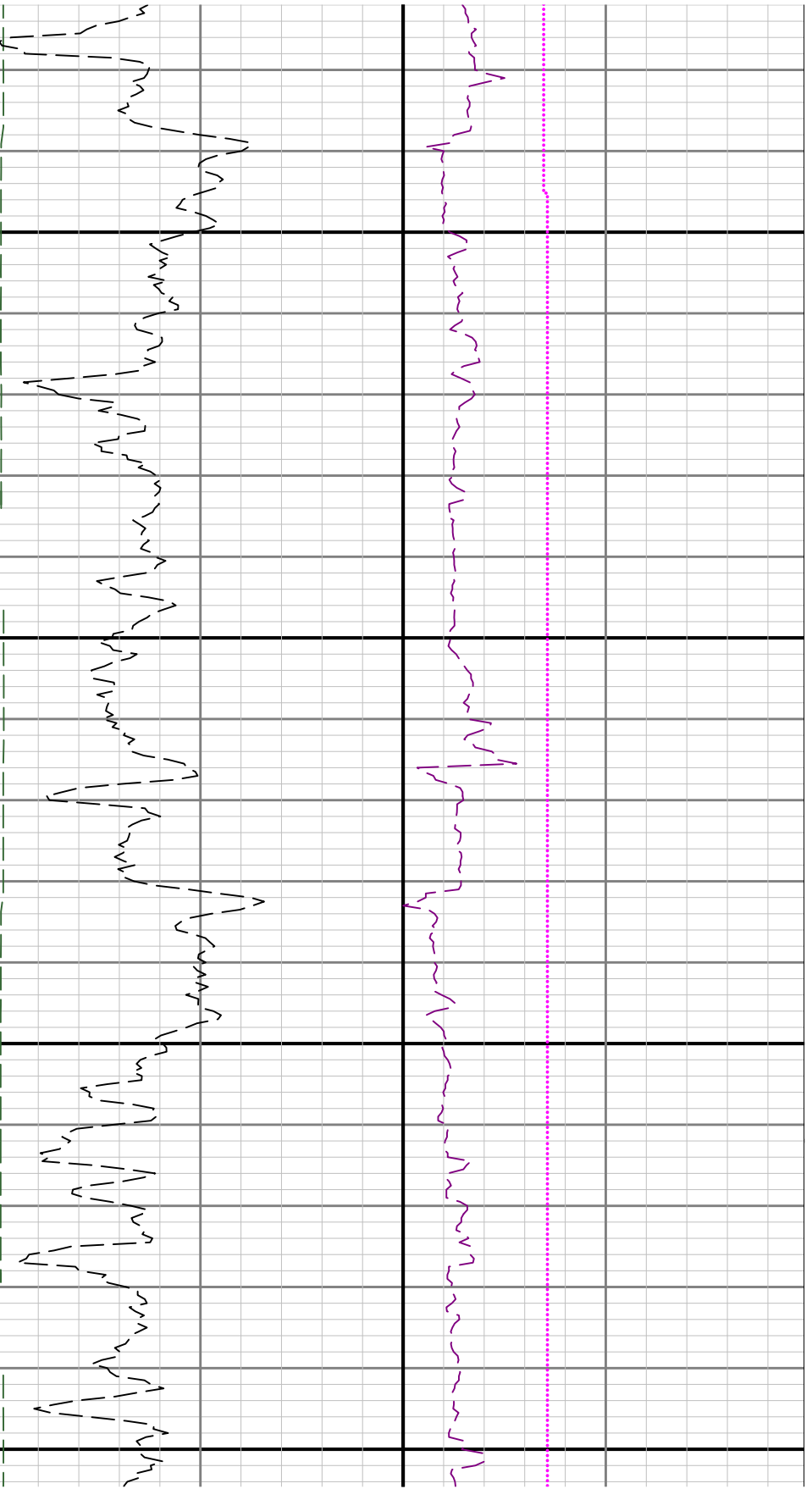




3100

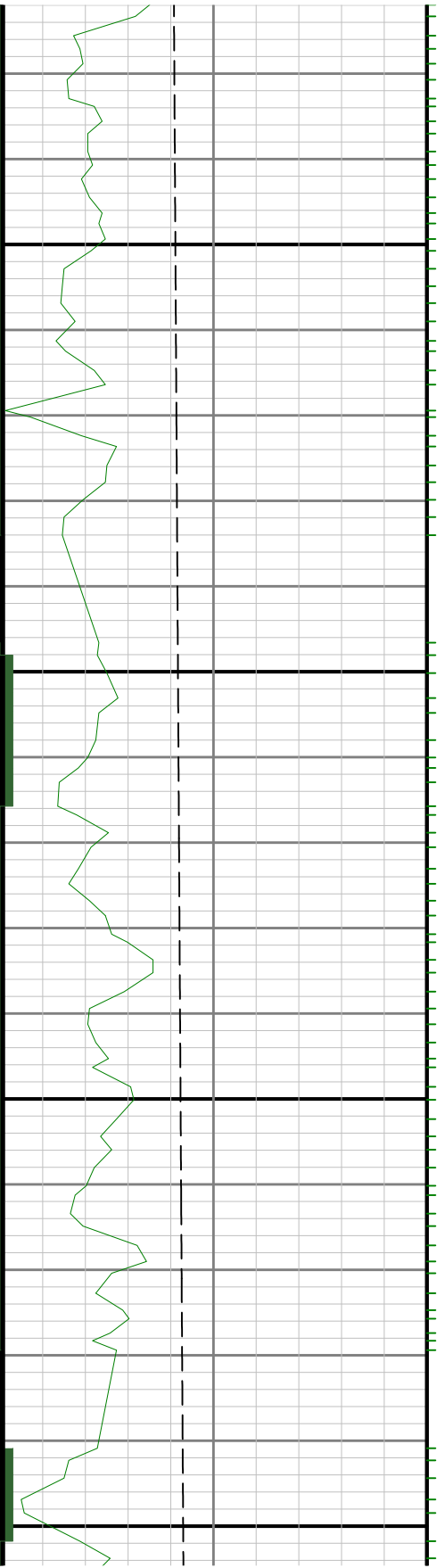


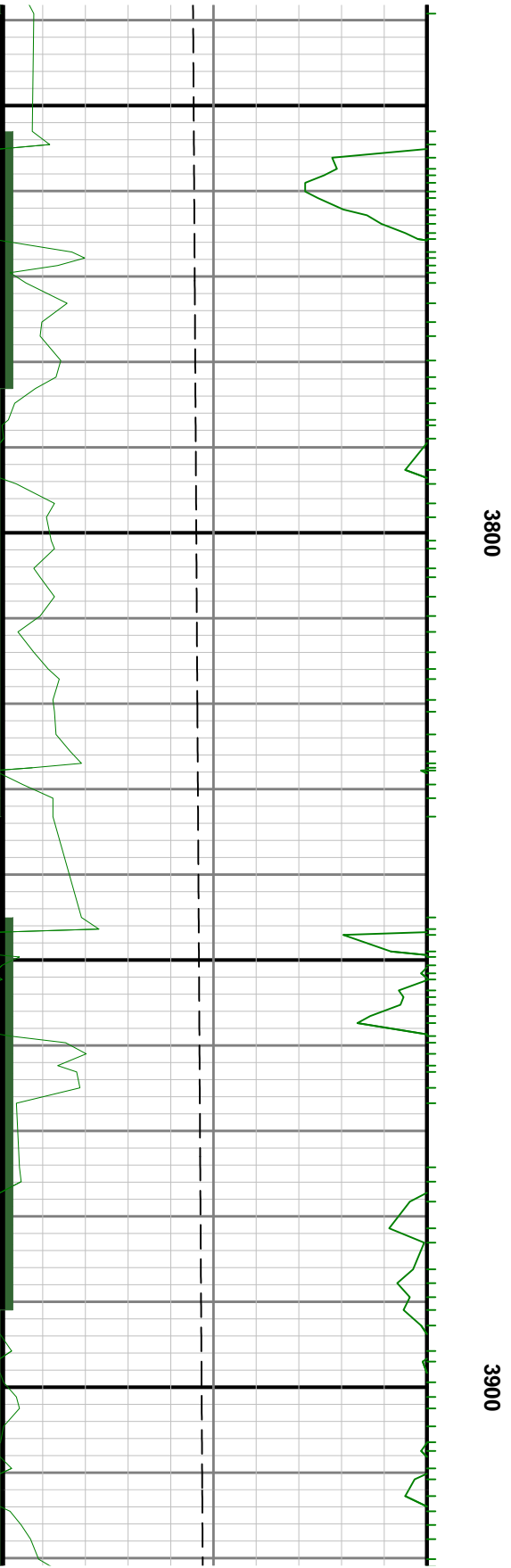
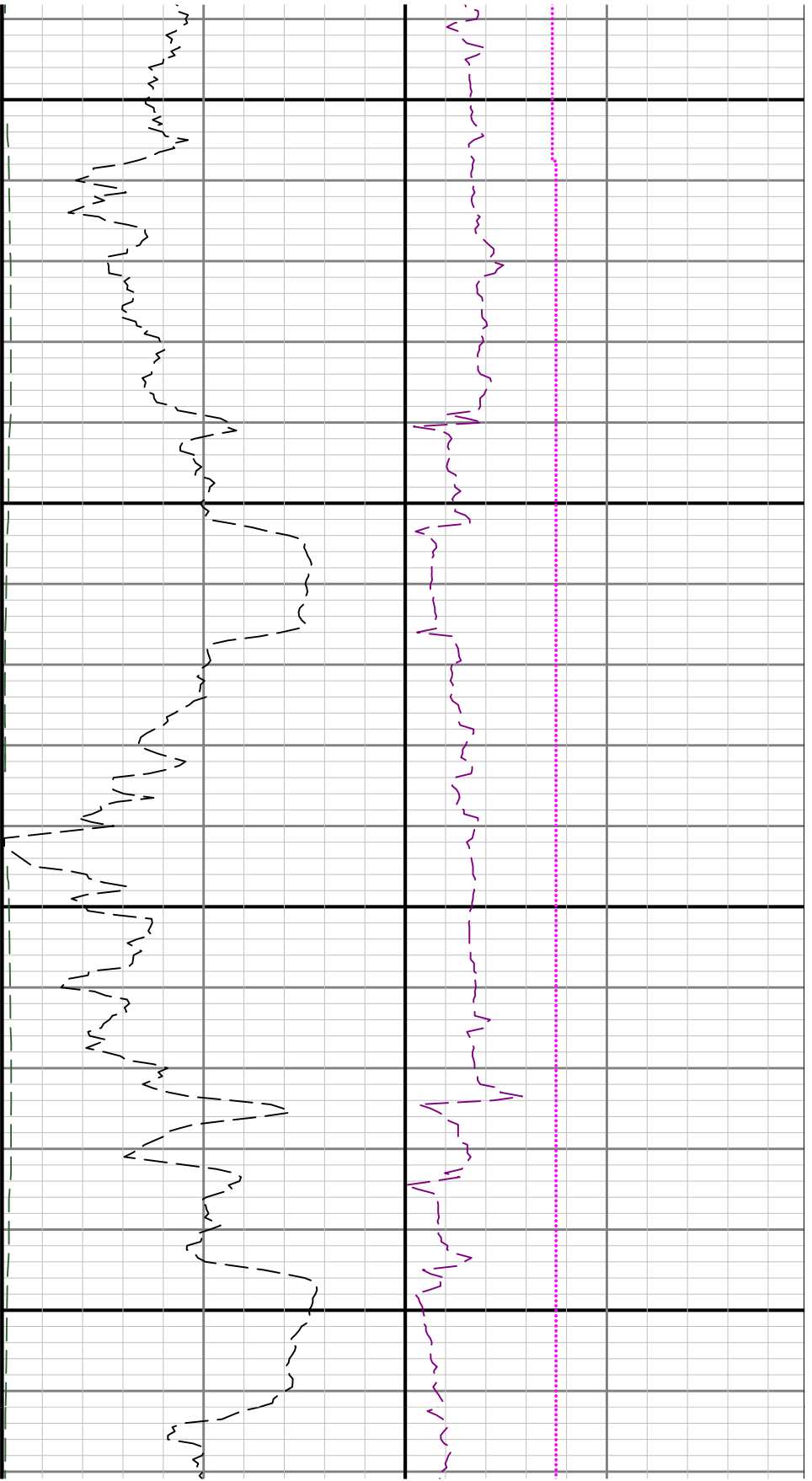


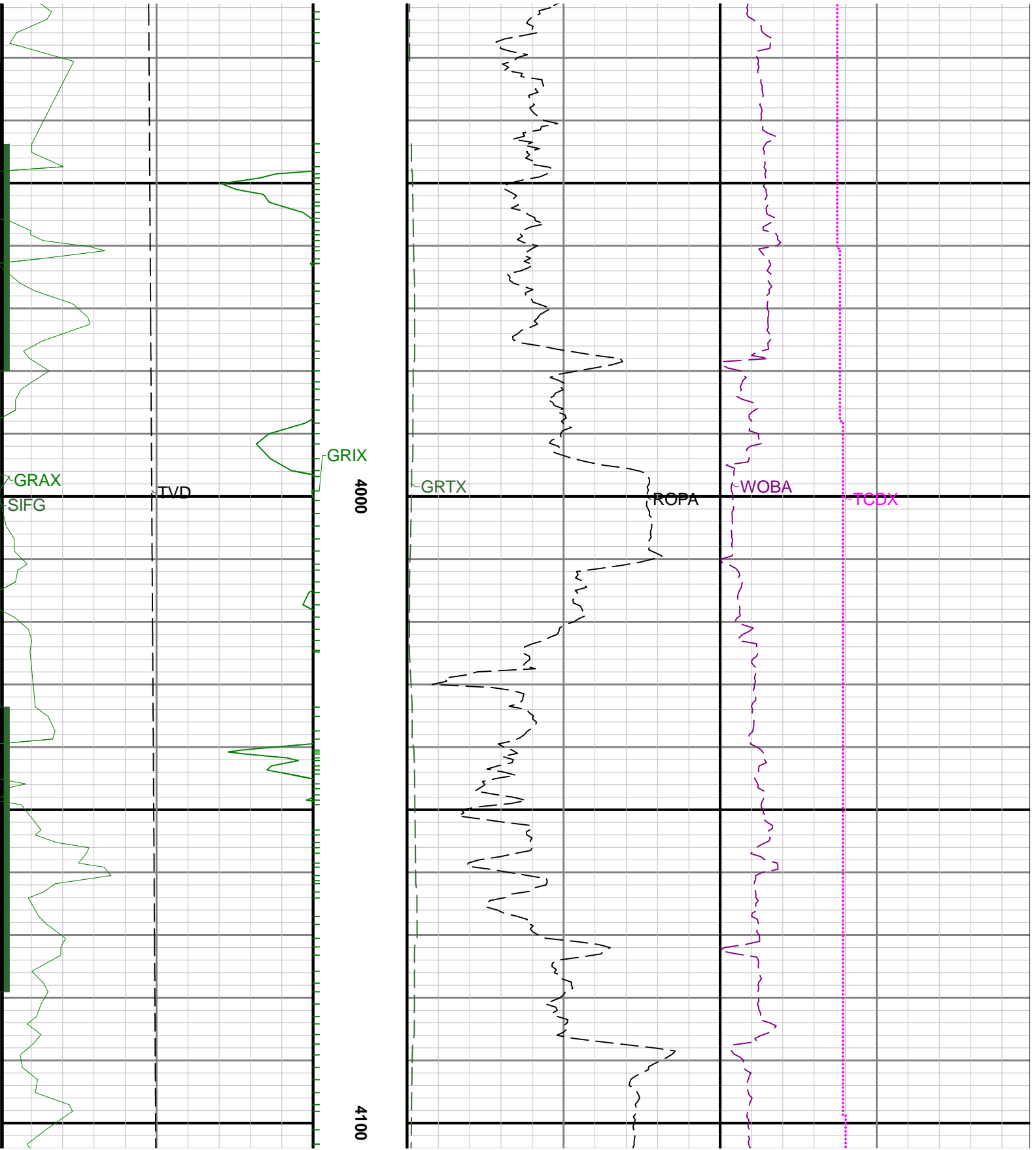


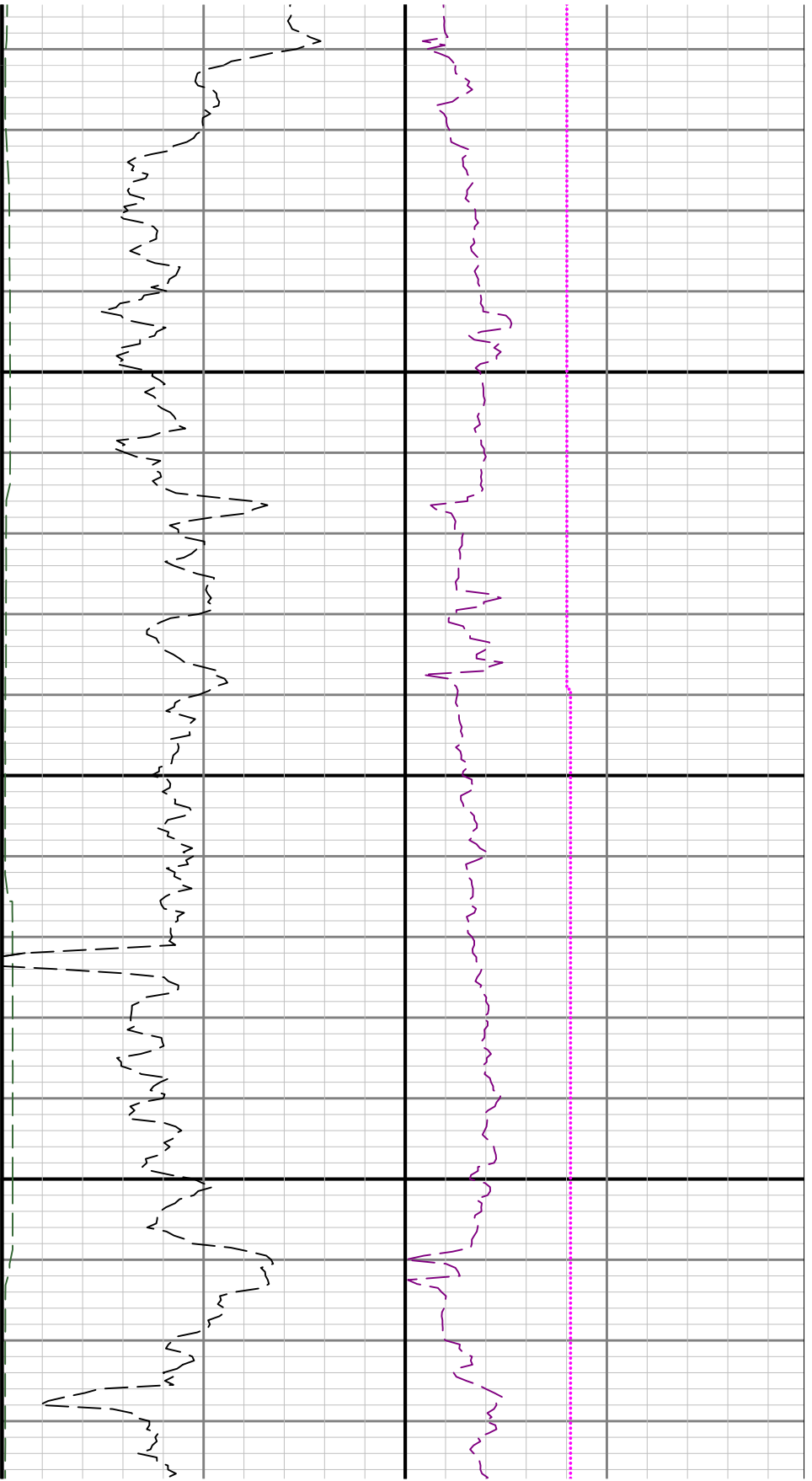
3400

3500

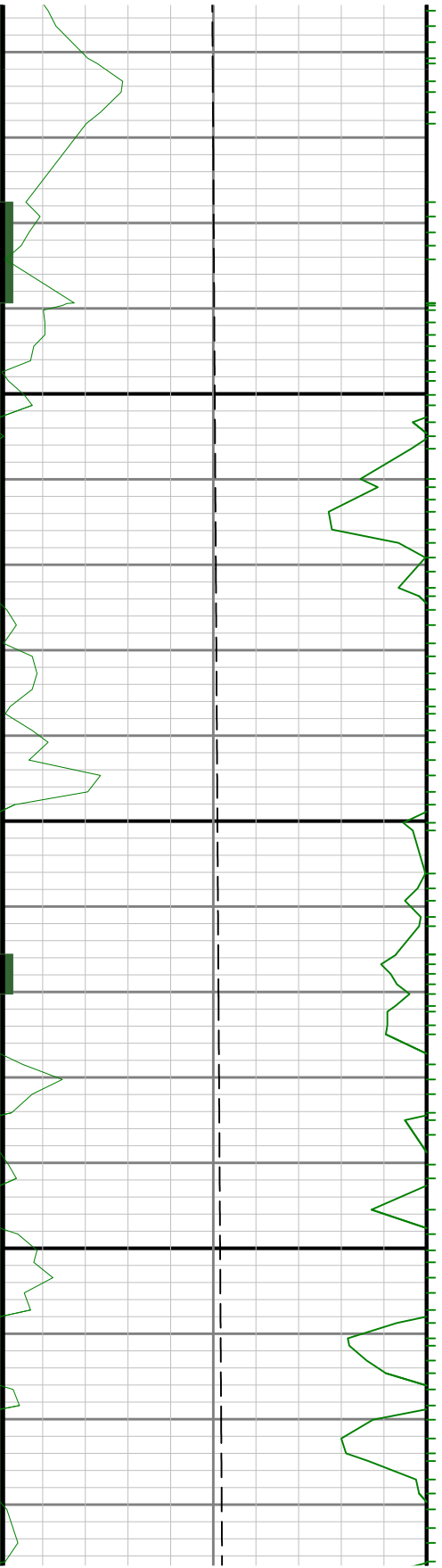


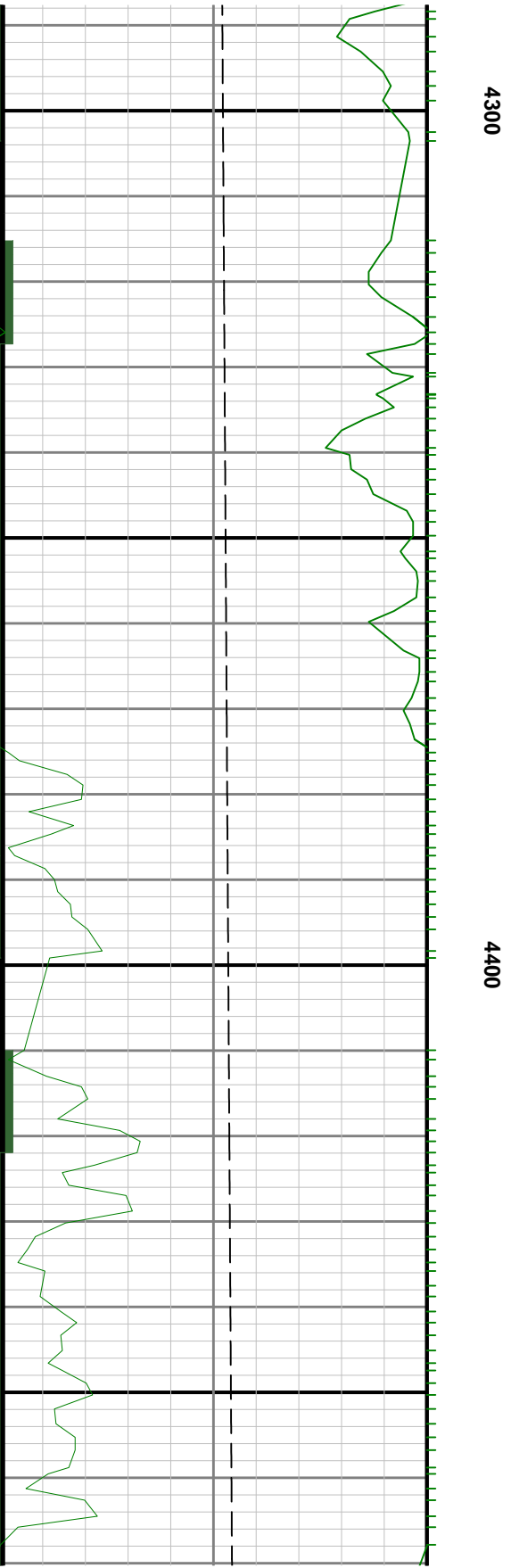
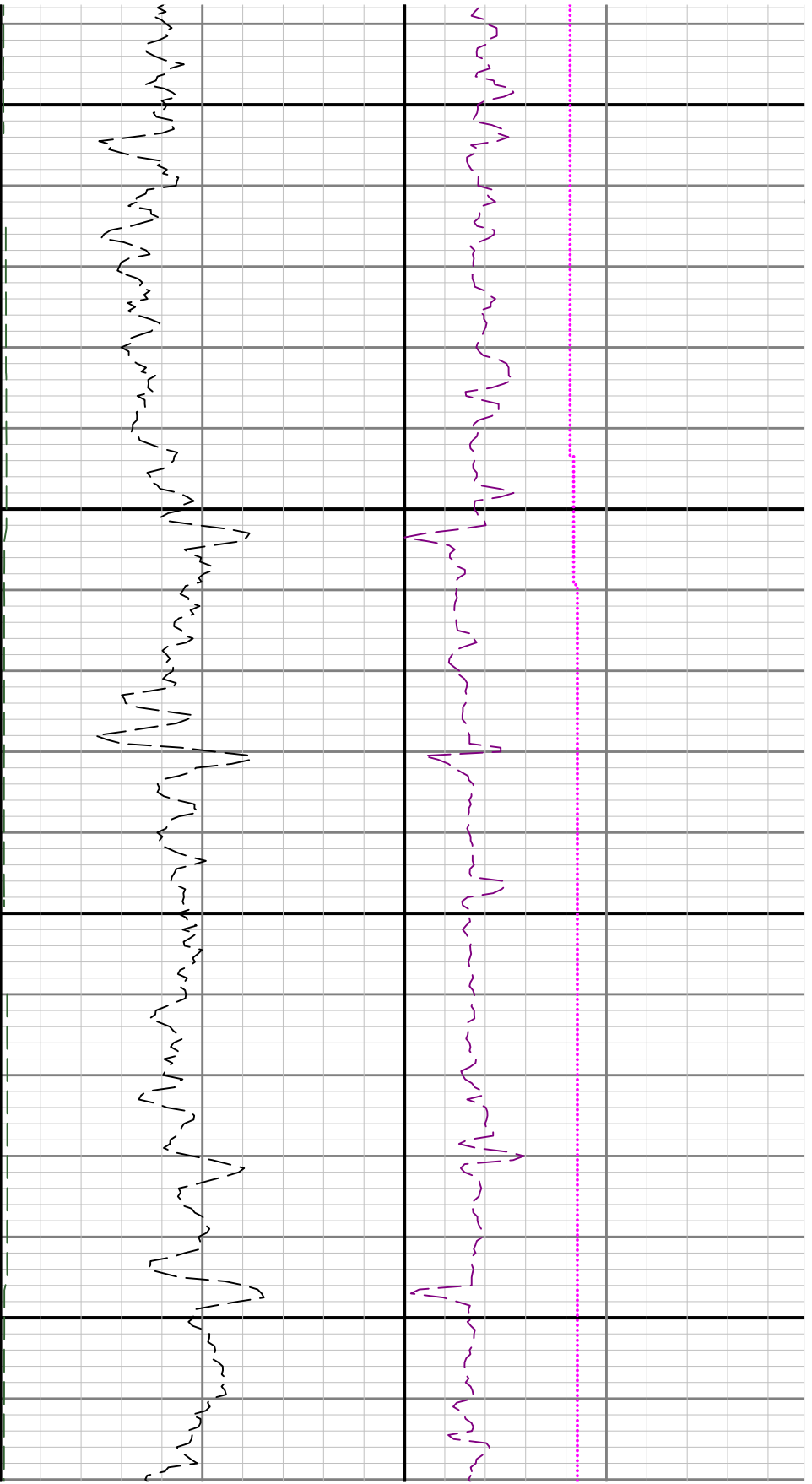


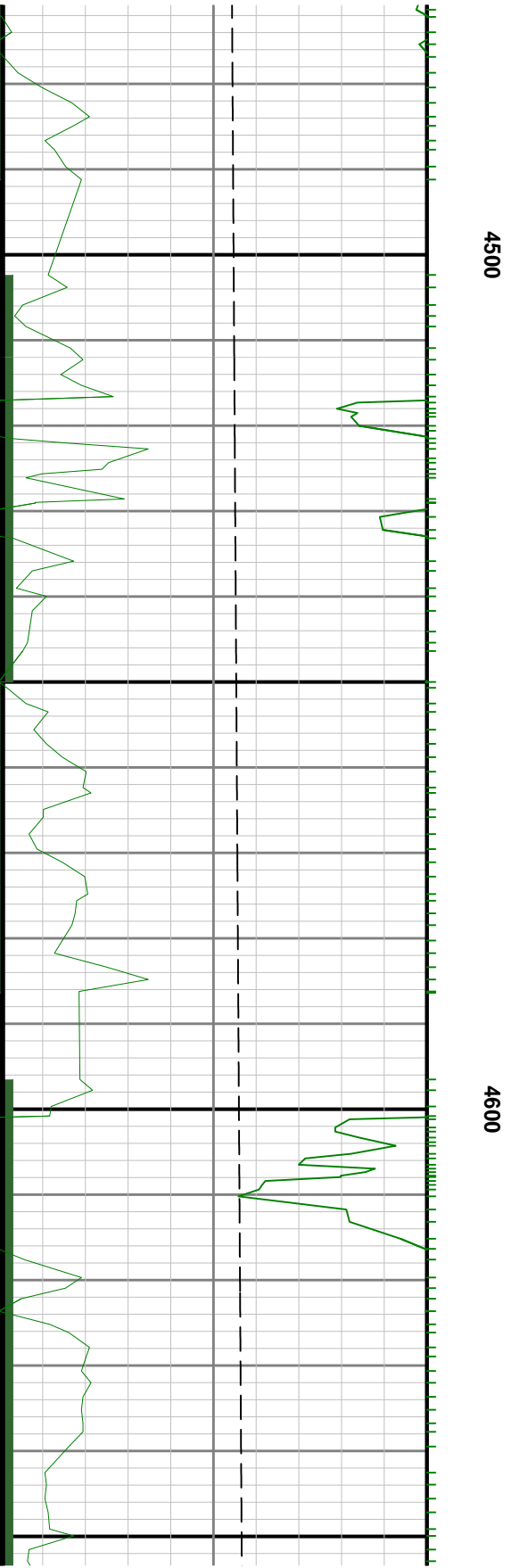
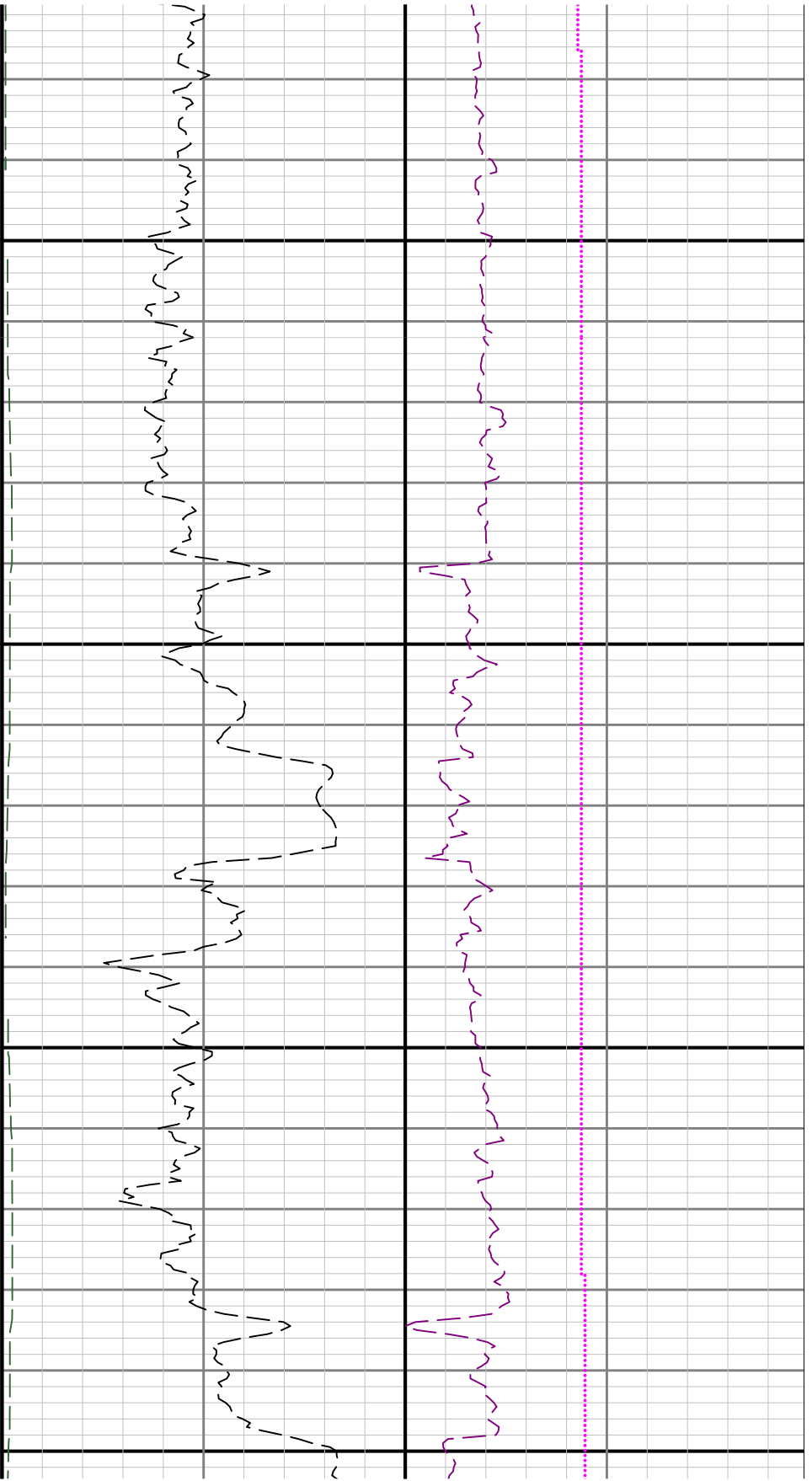


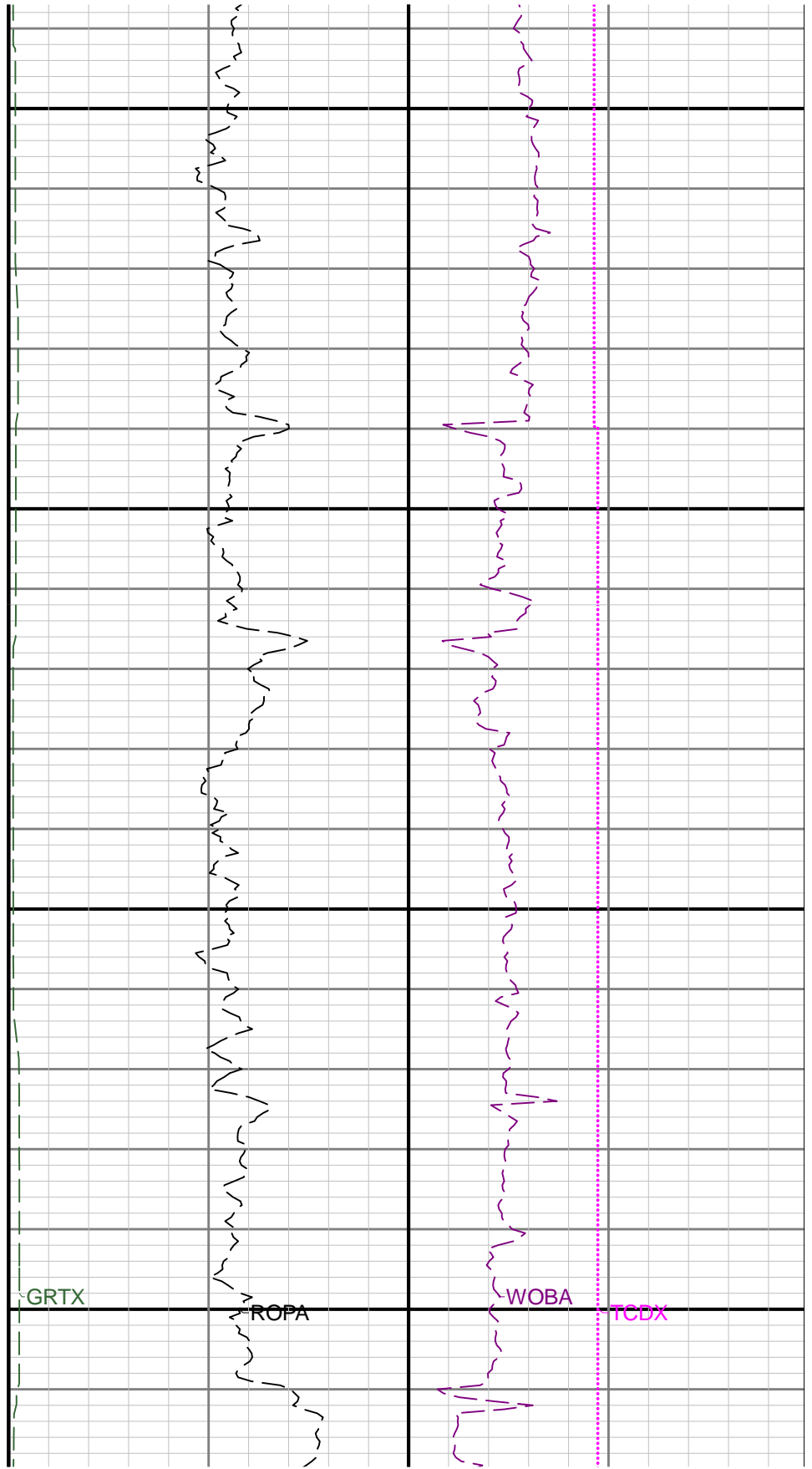
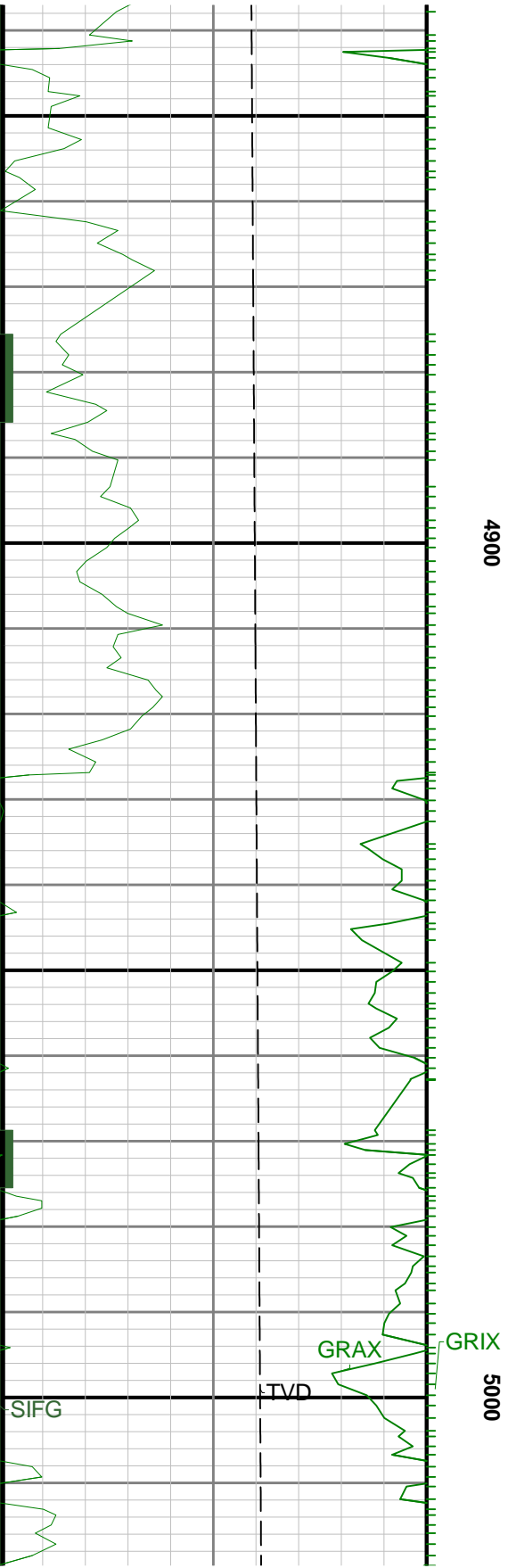


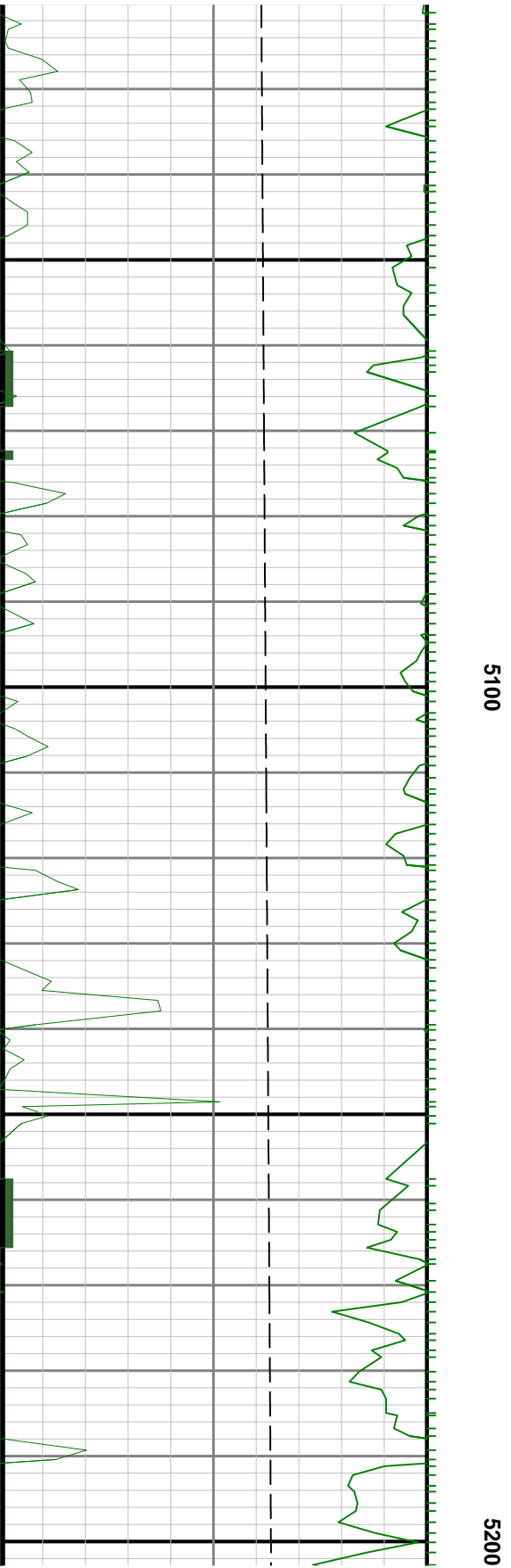
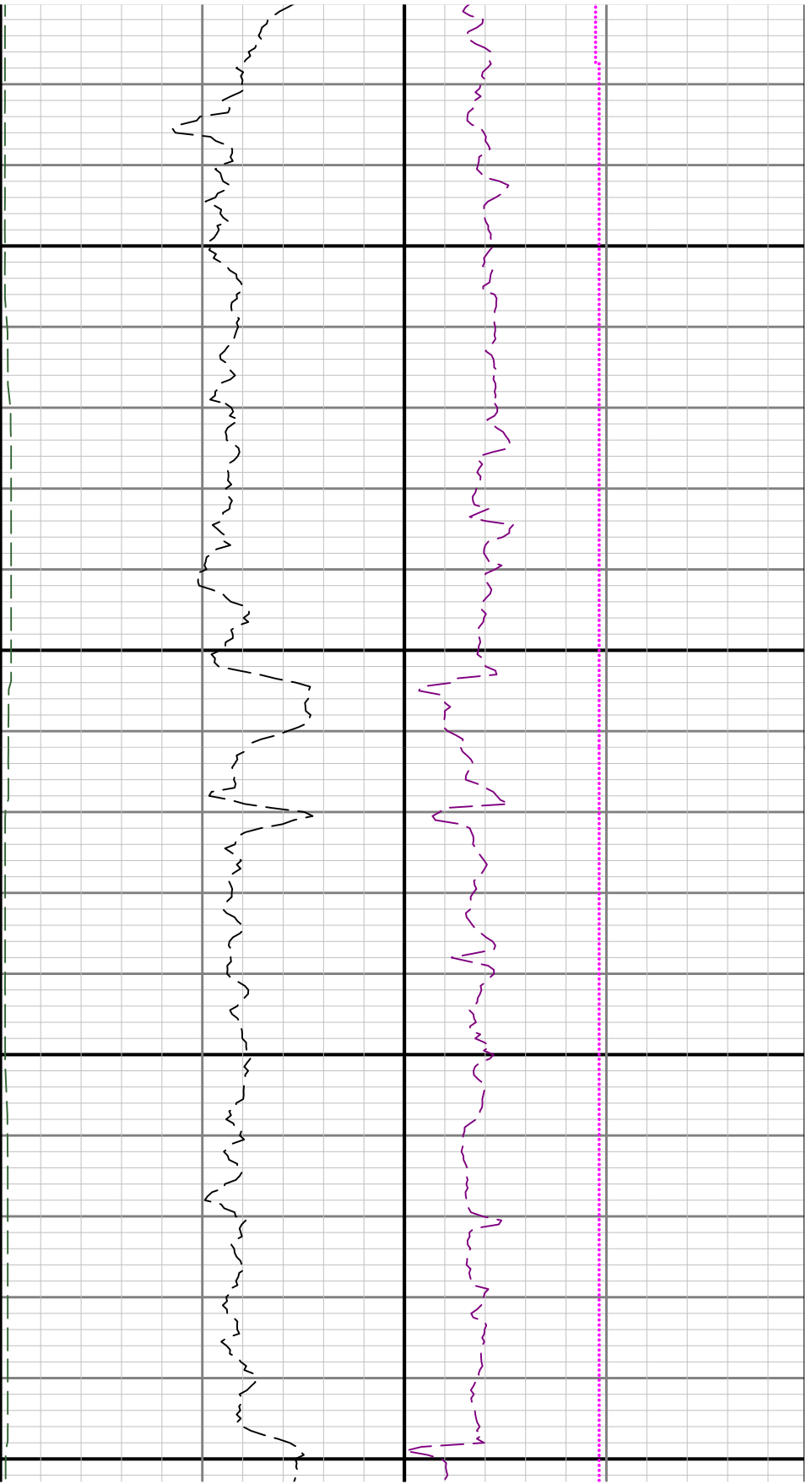
4200

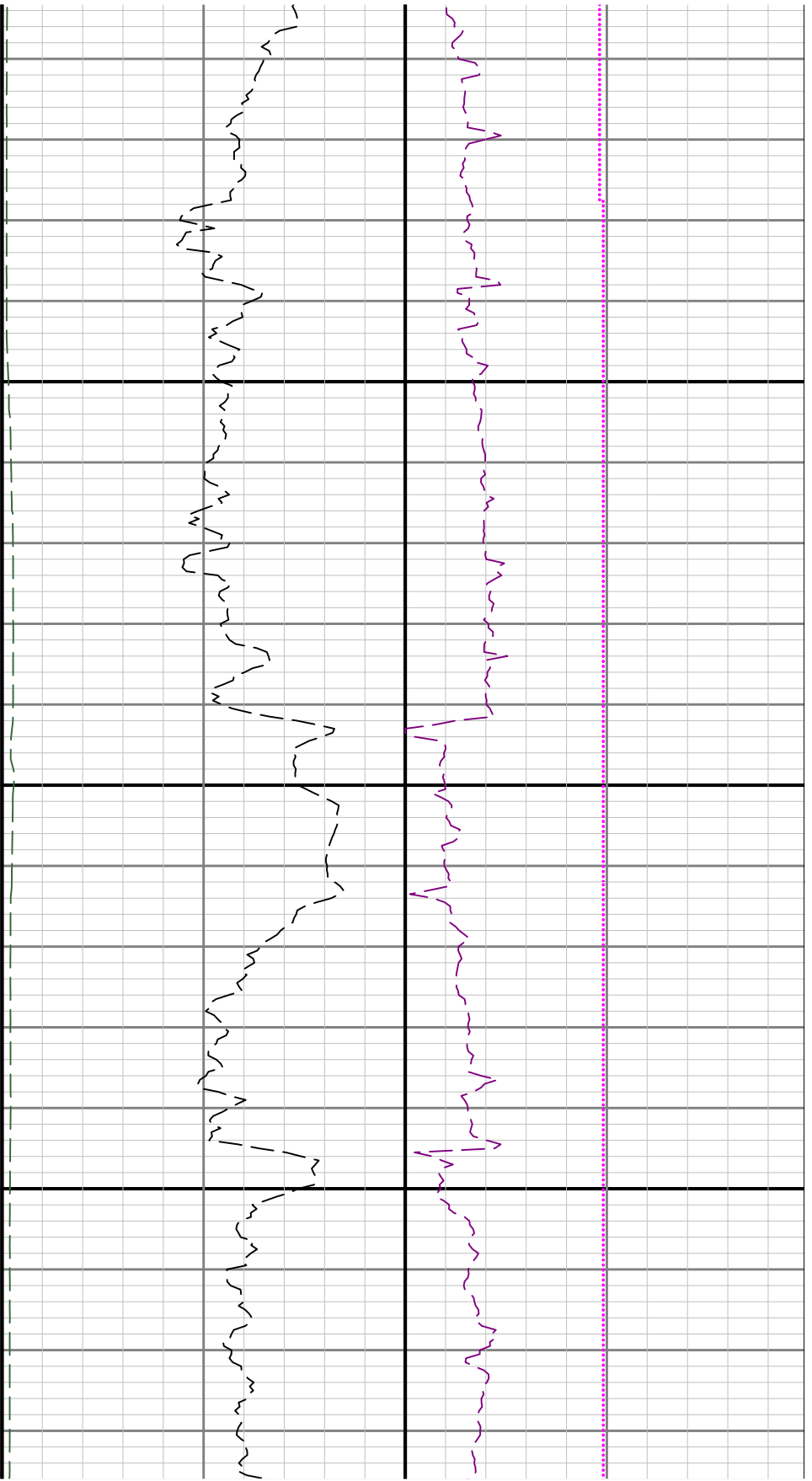




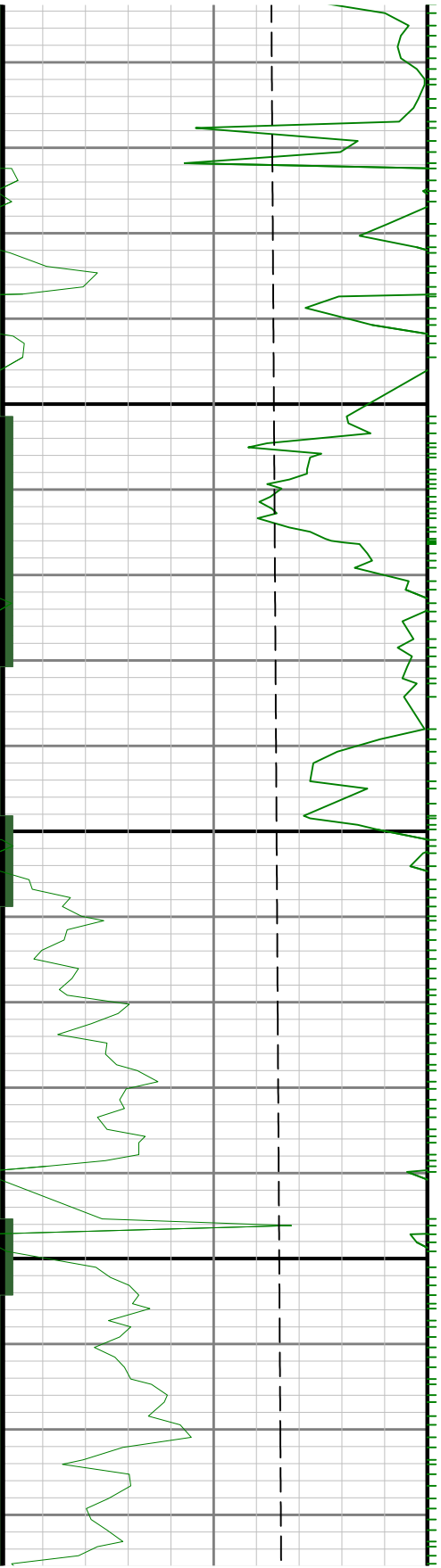


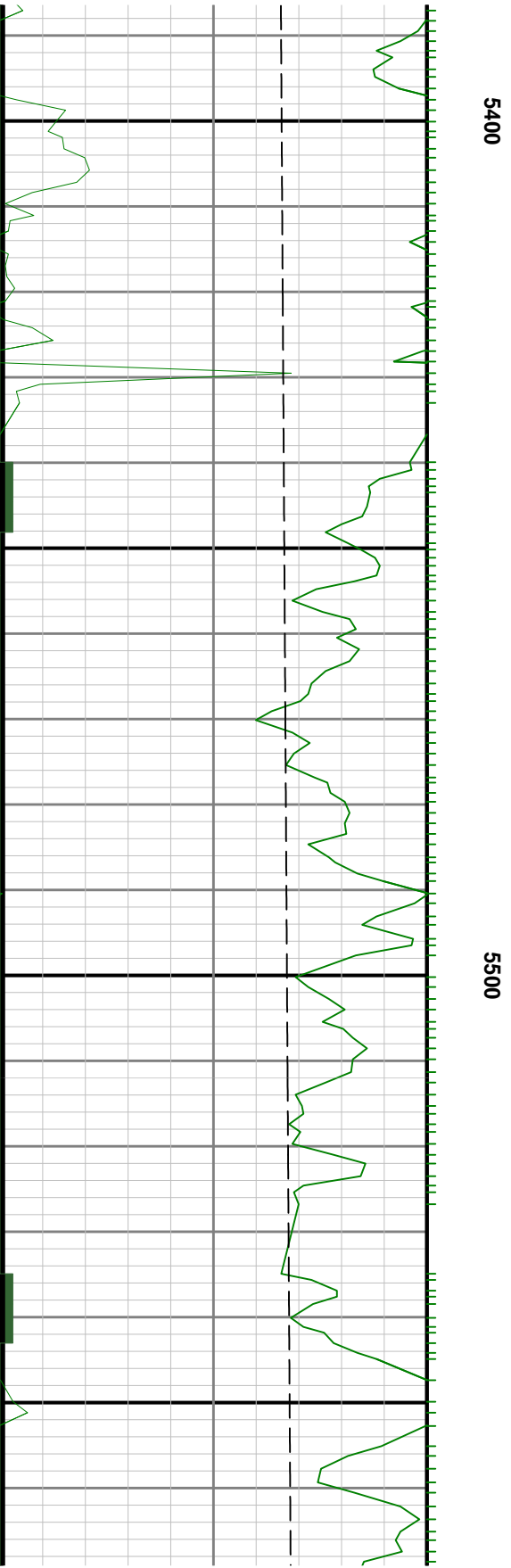
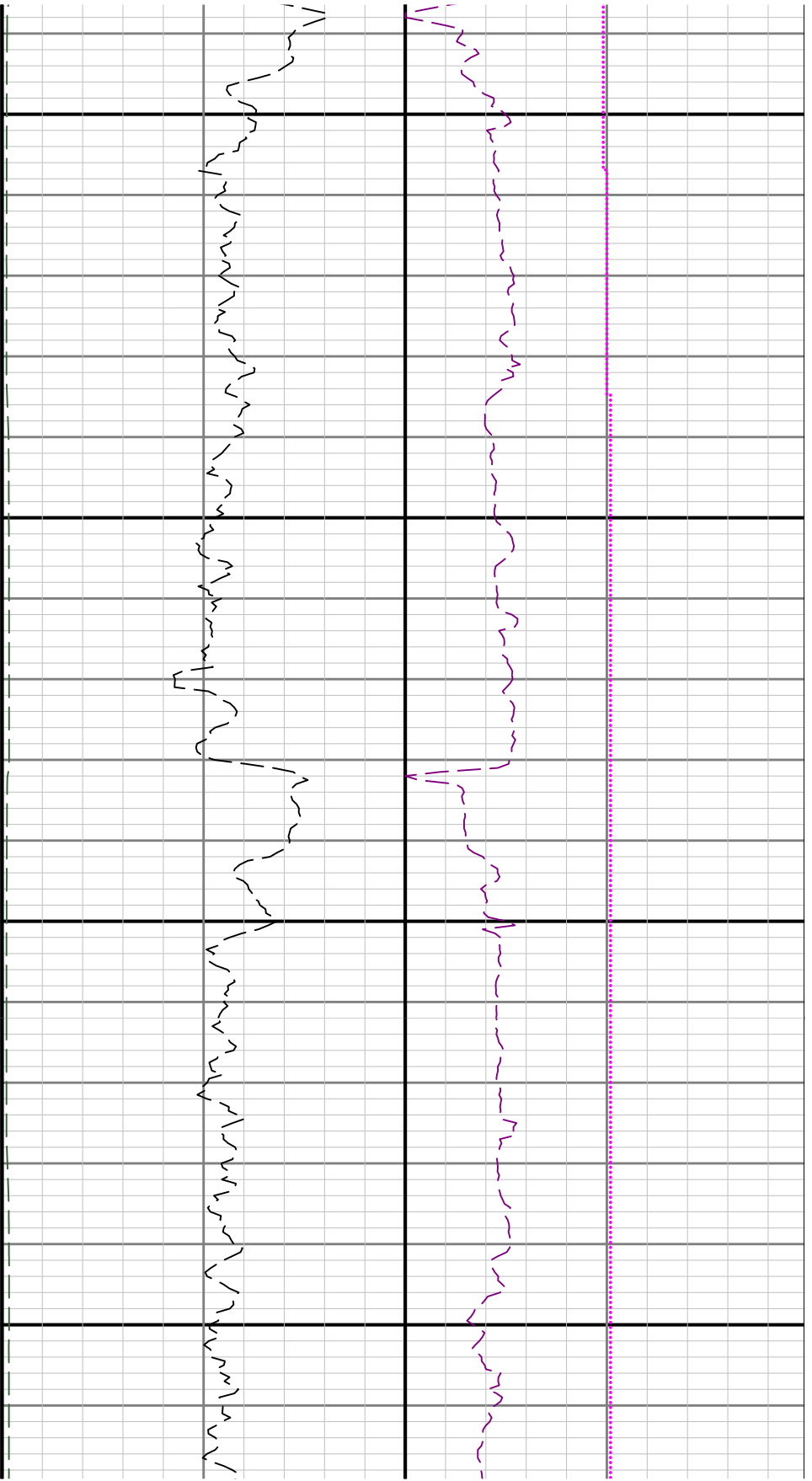


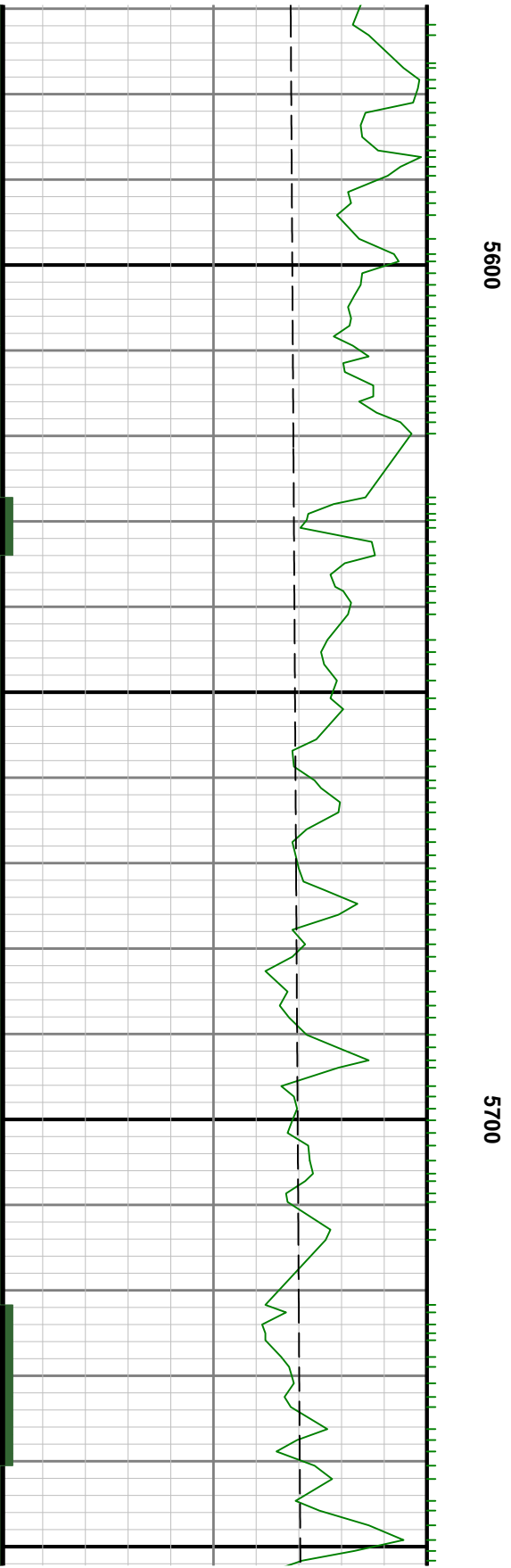
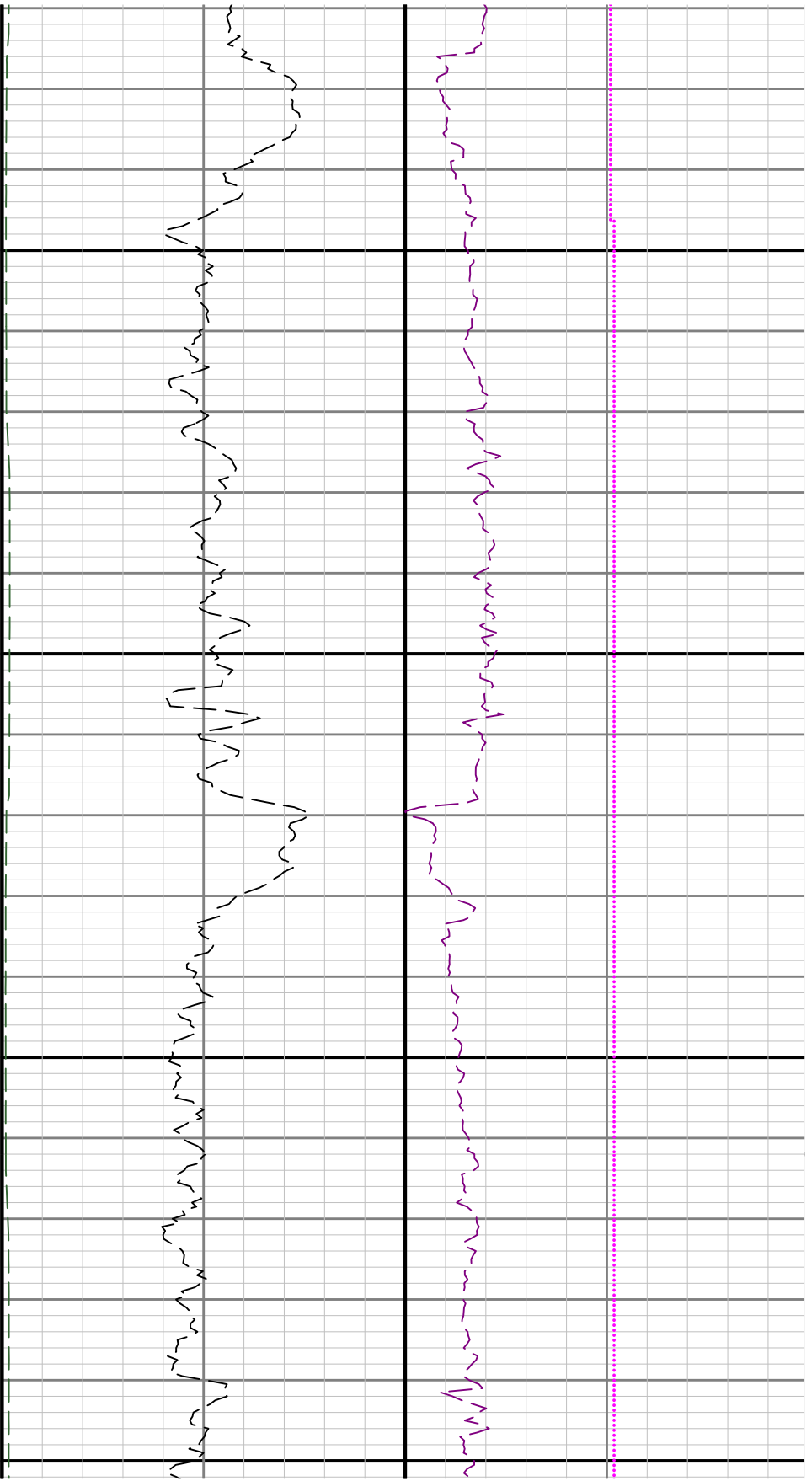


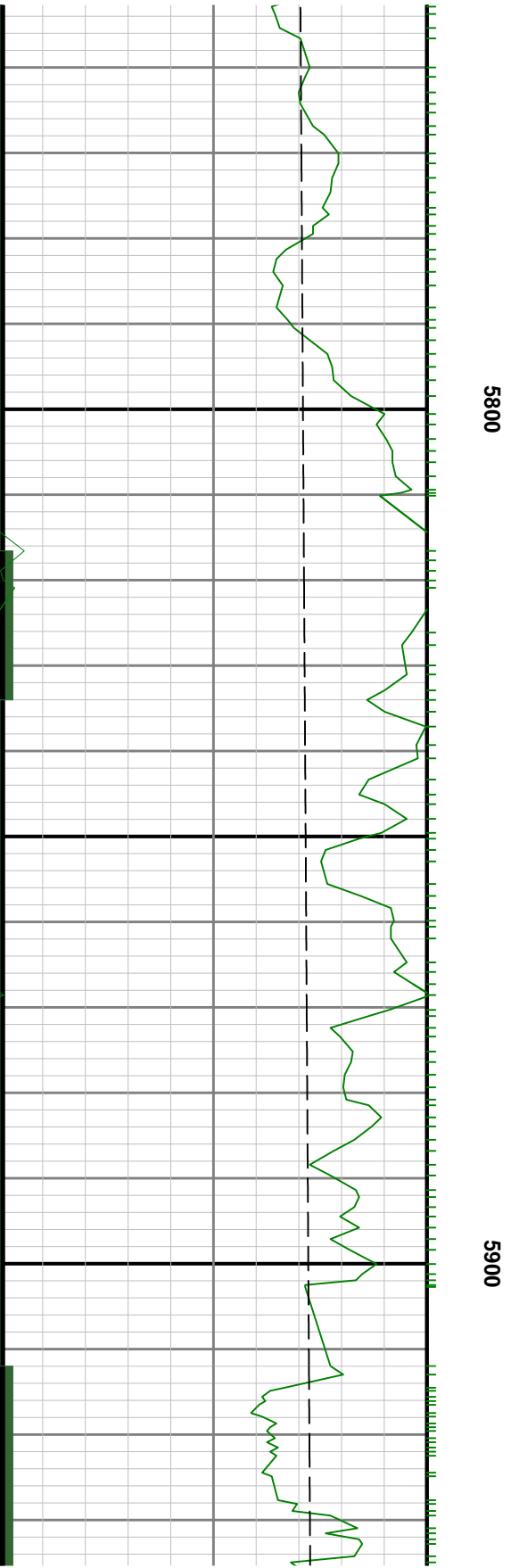
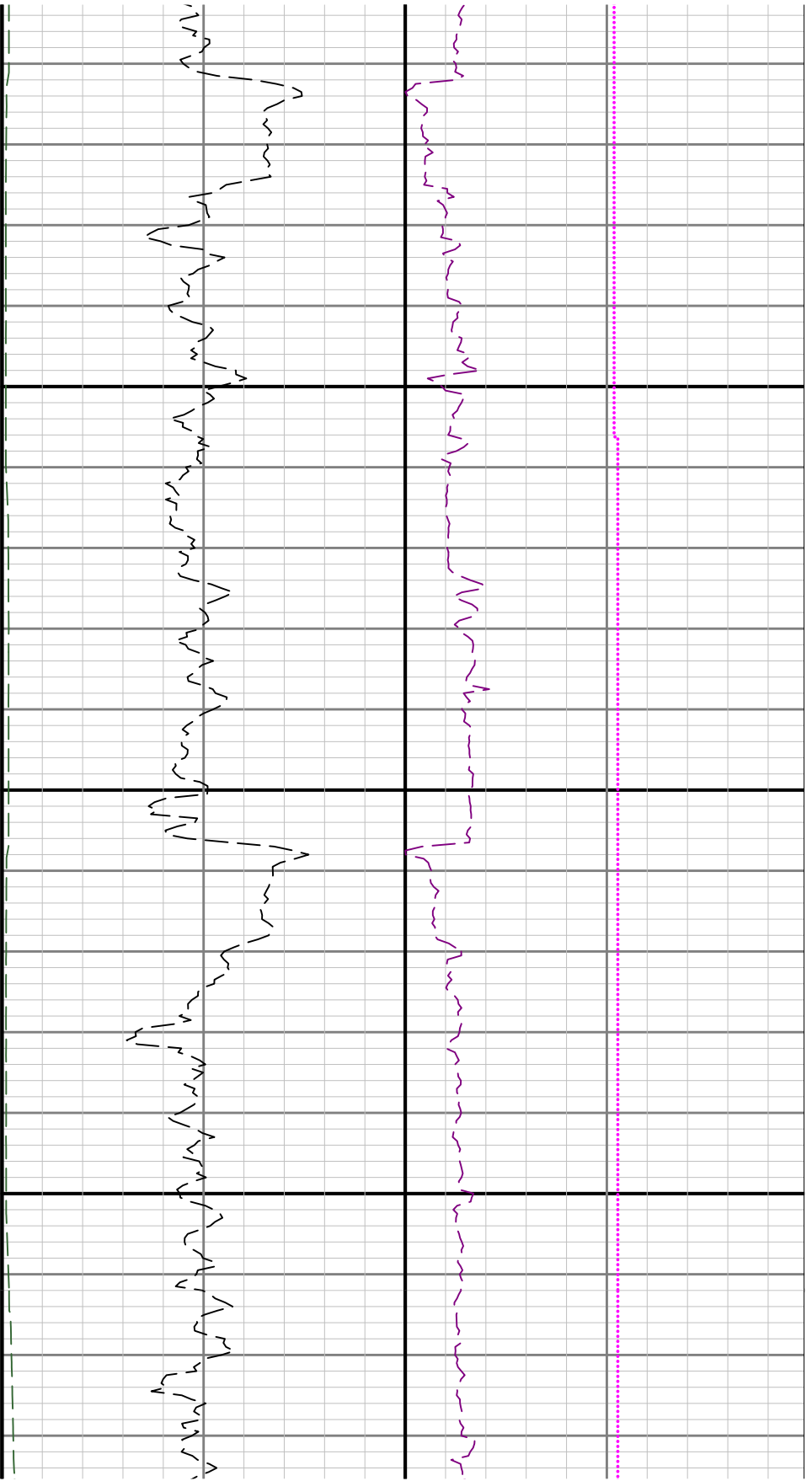


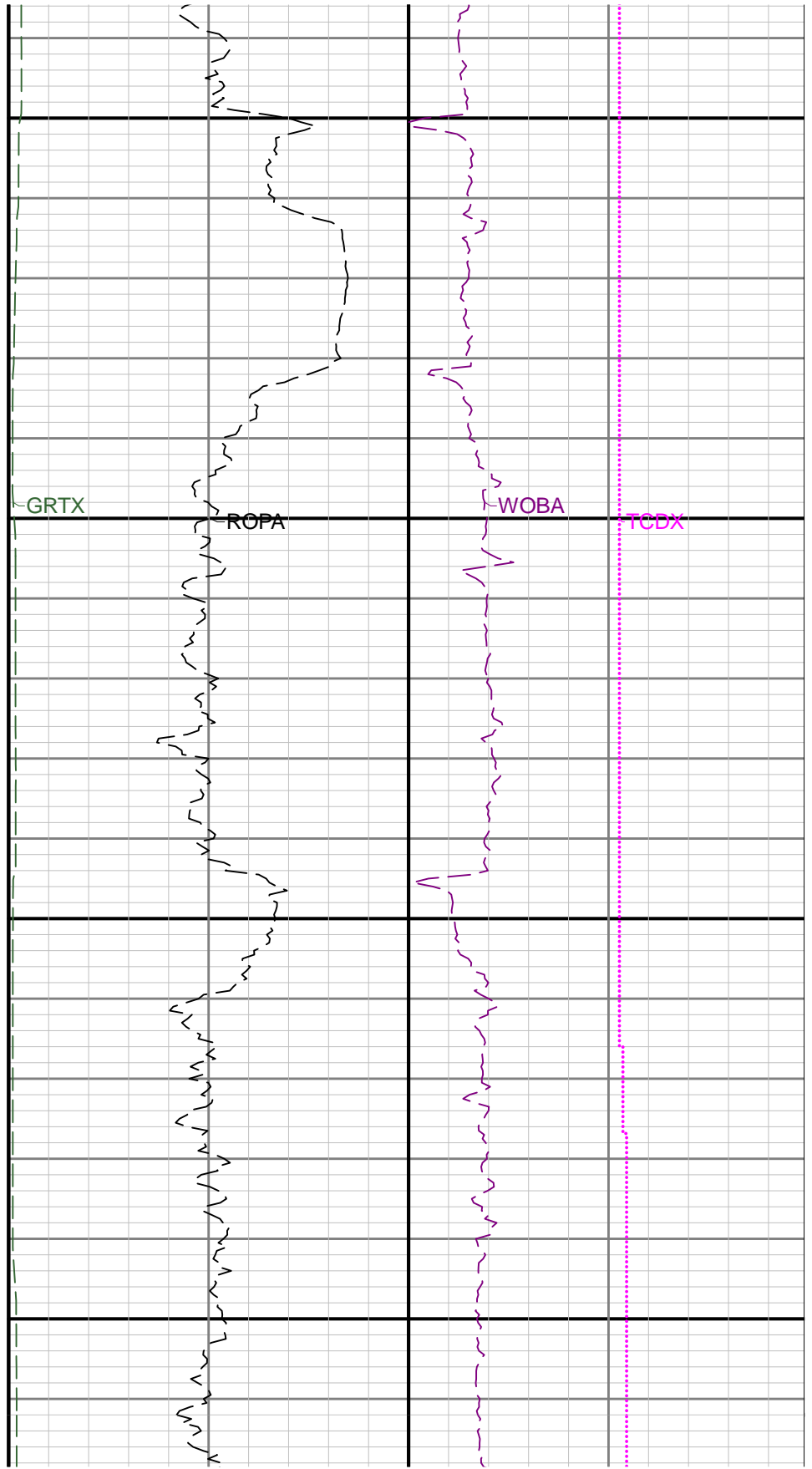
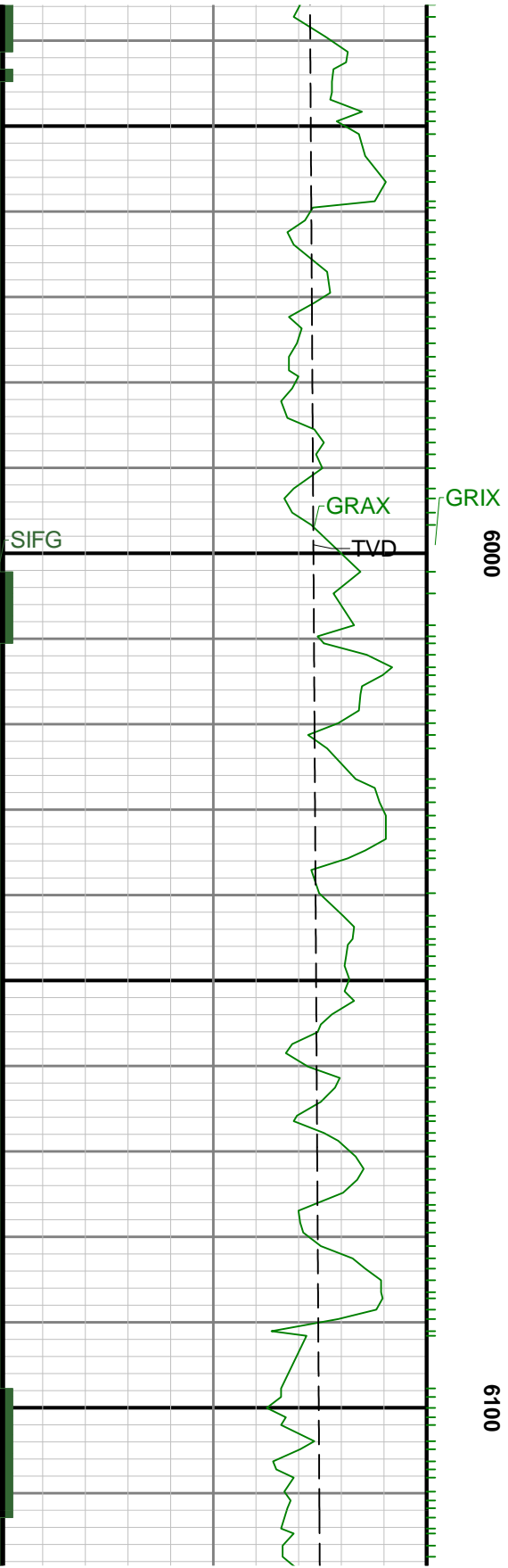
5300

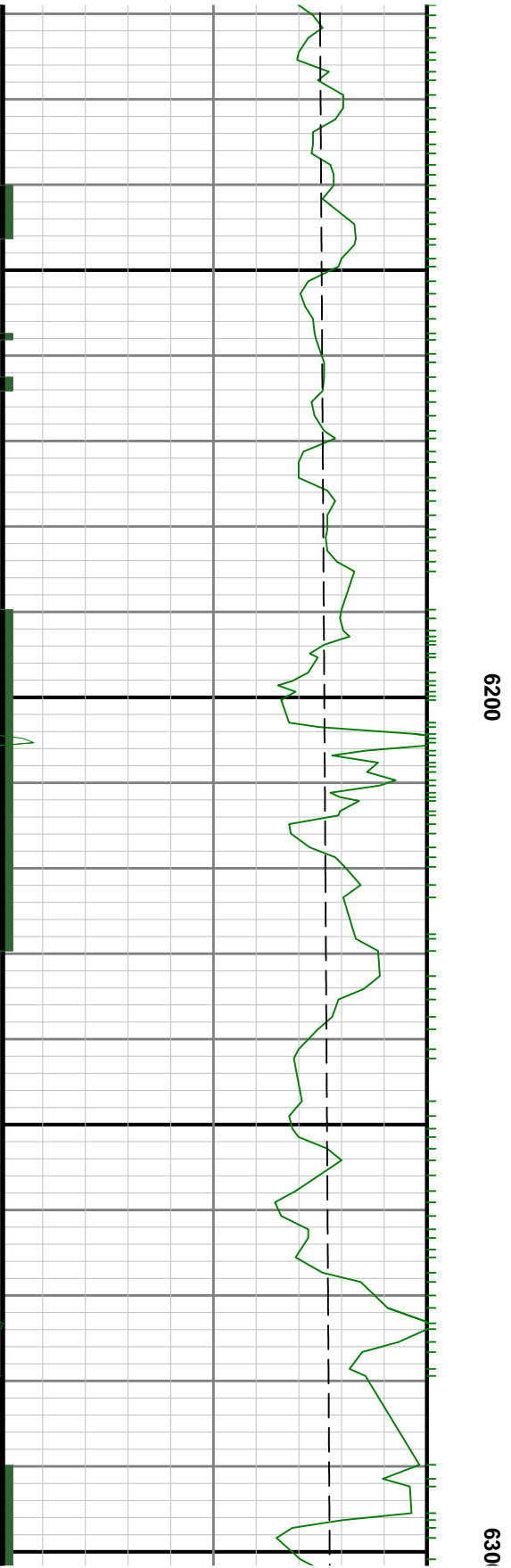
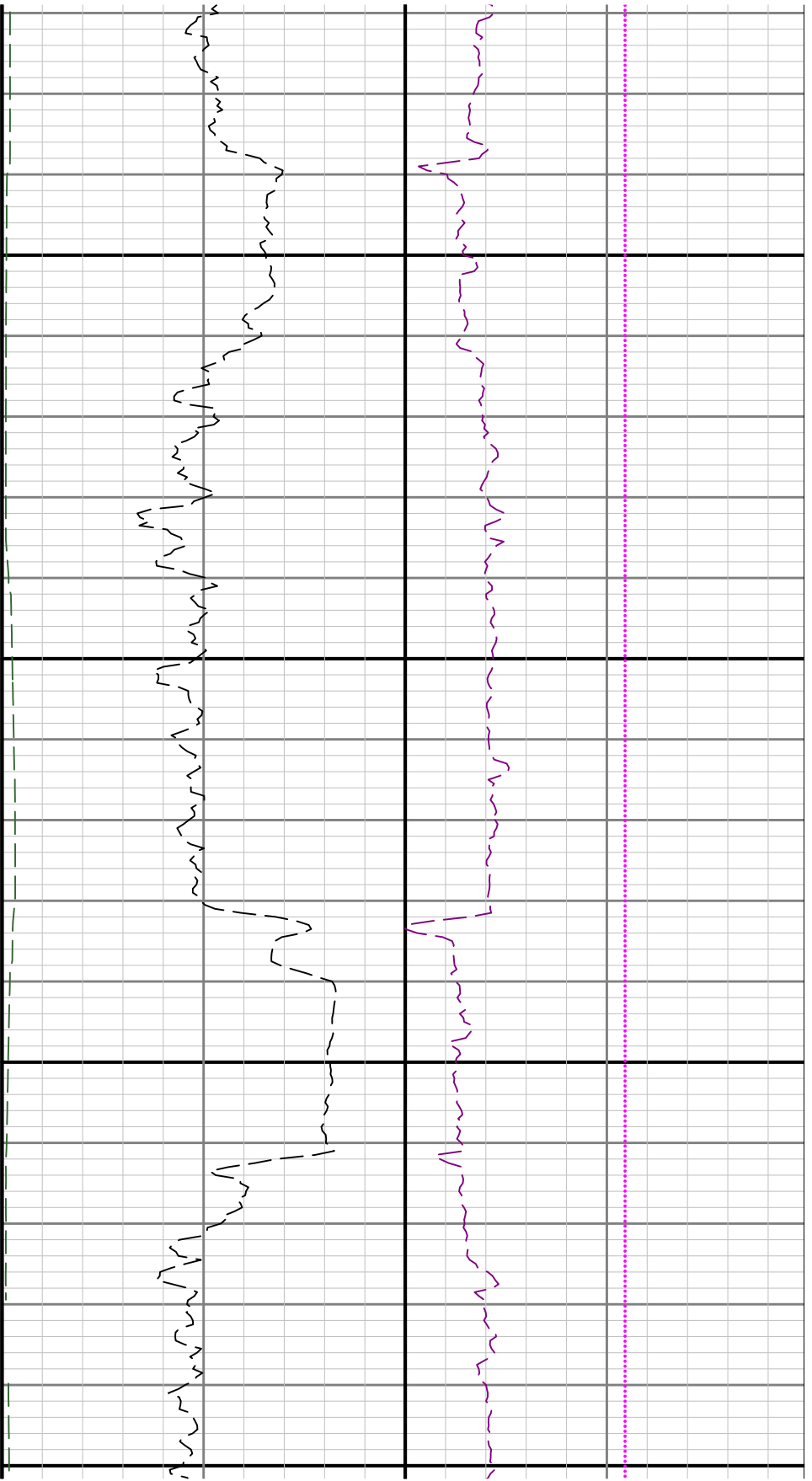


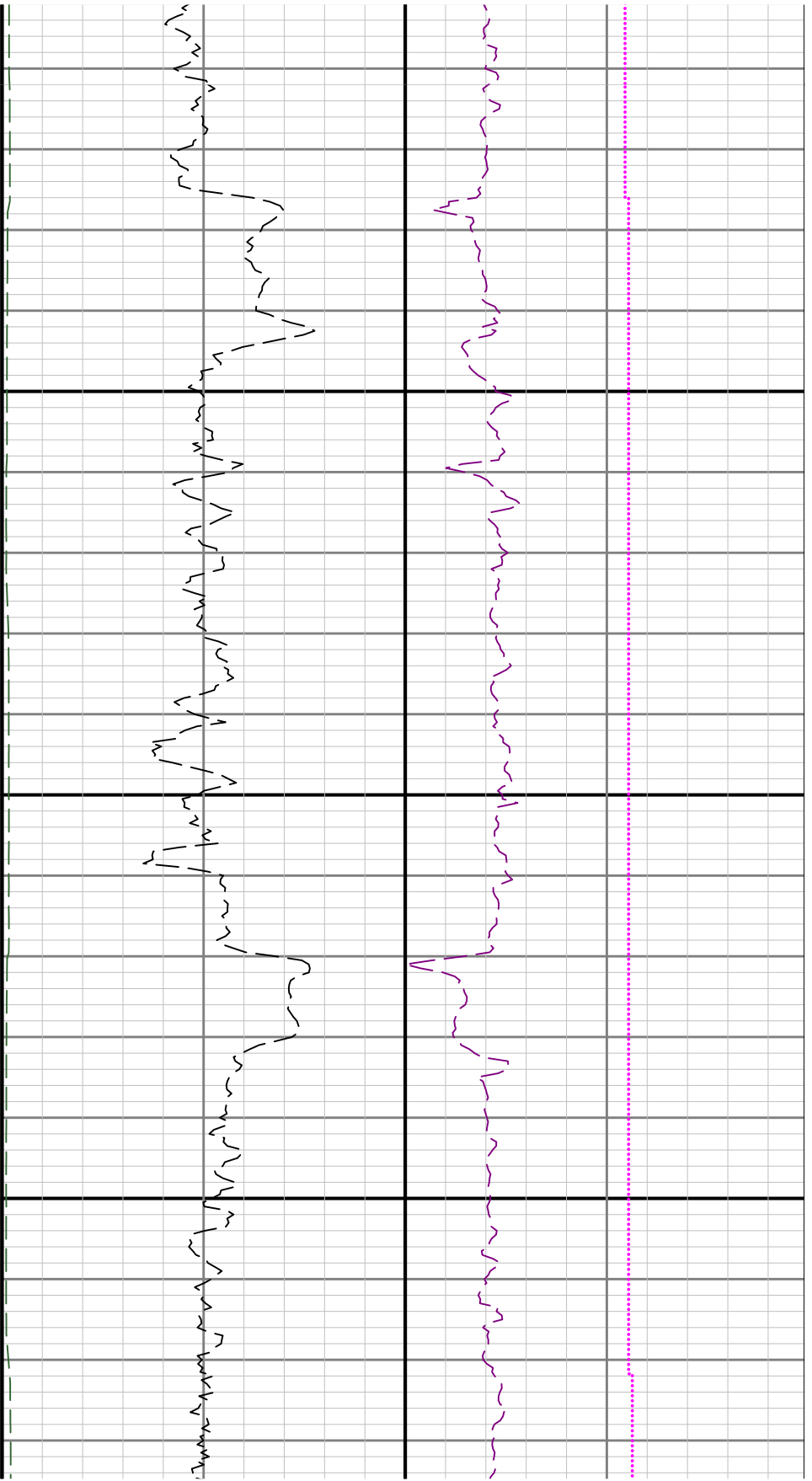




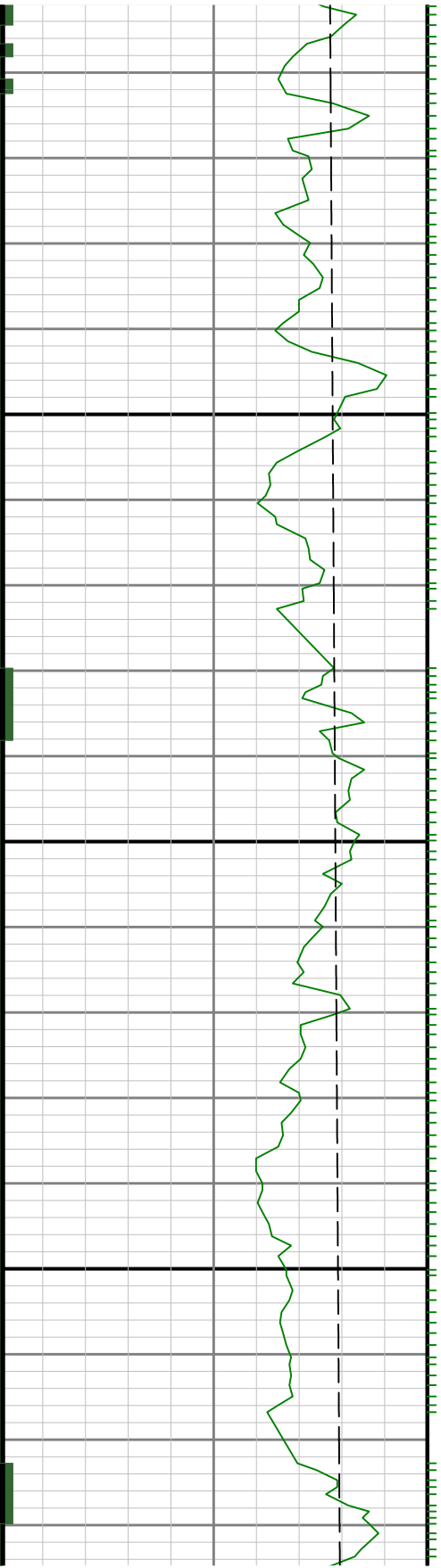


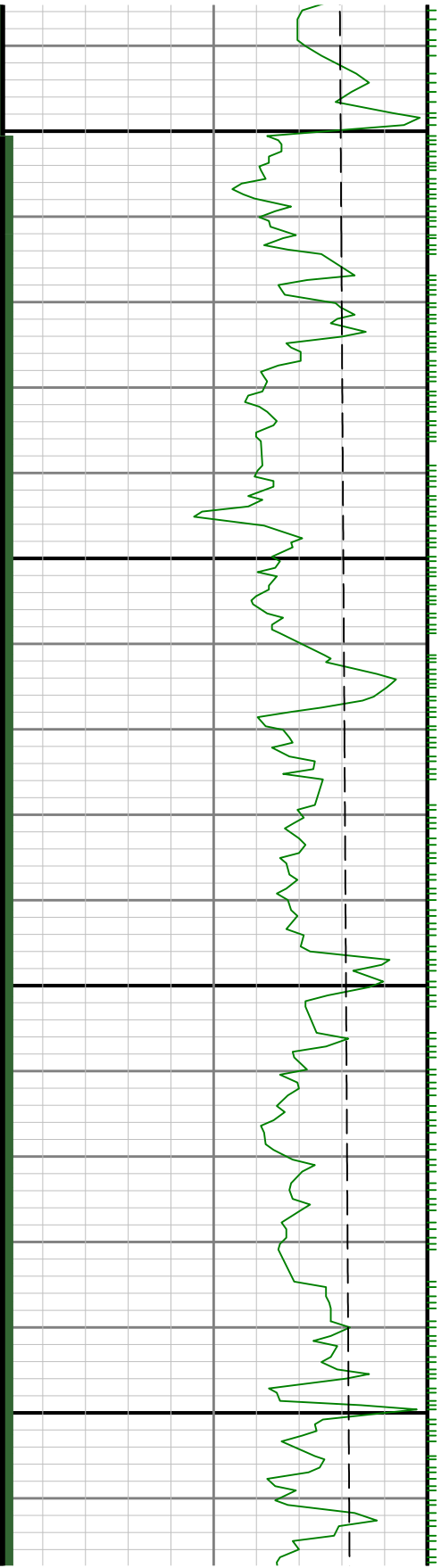






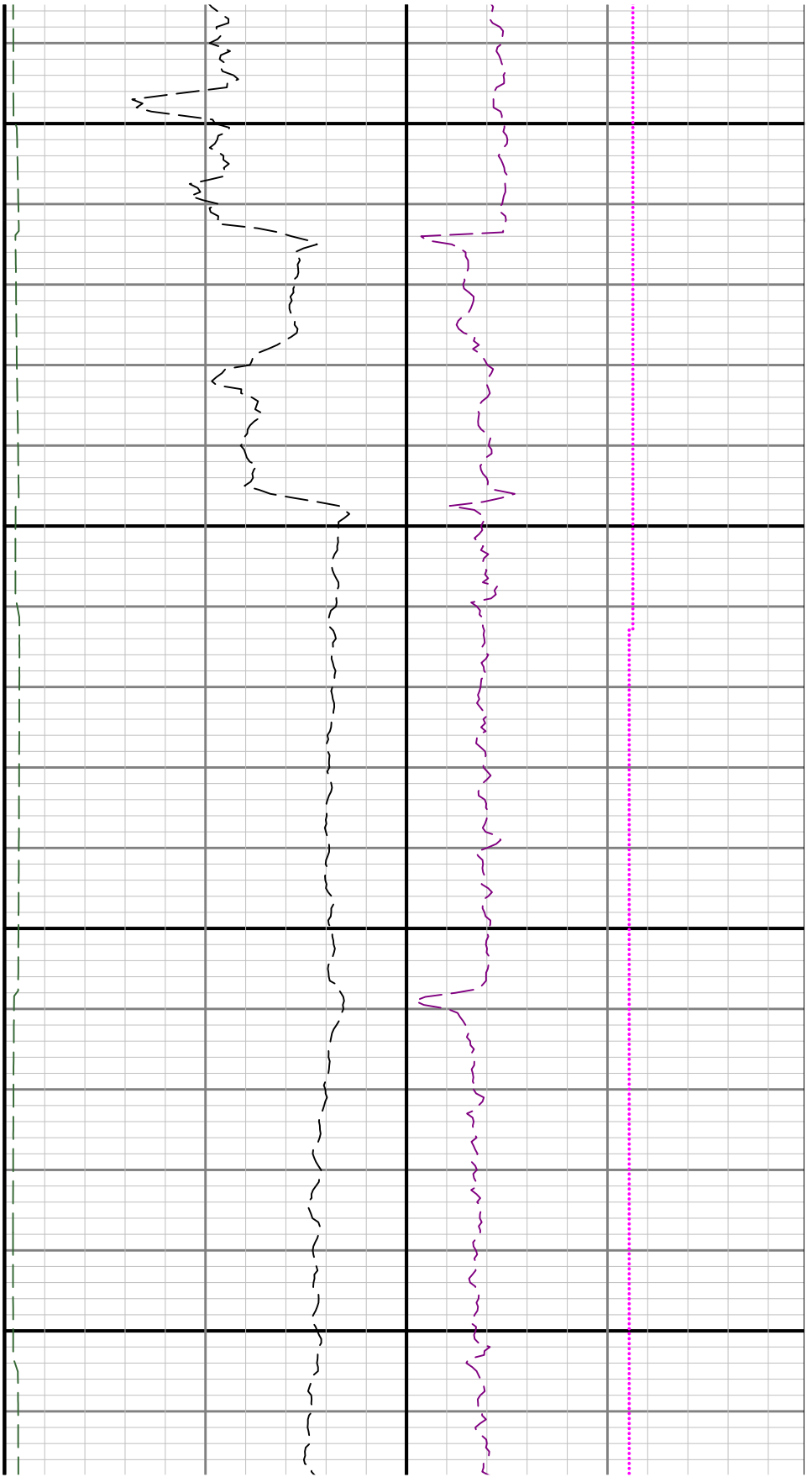
6400

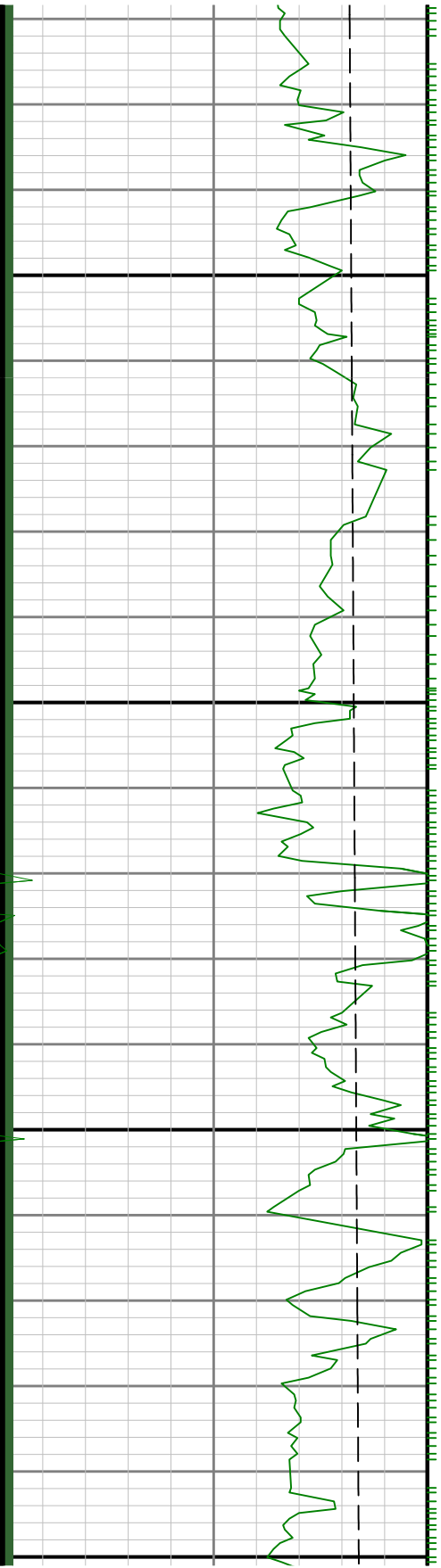




6500

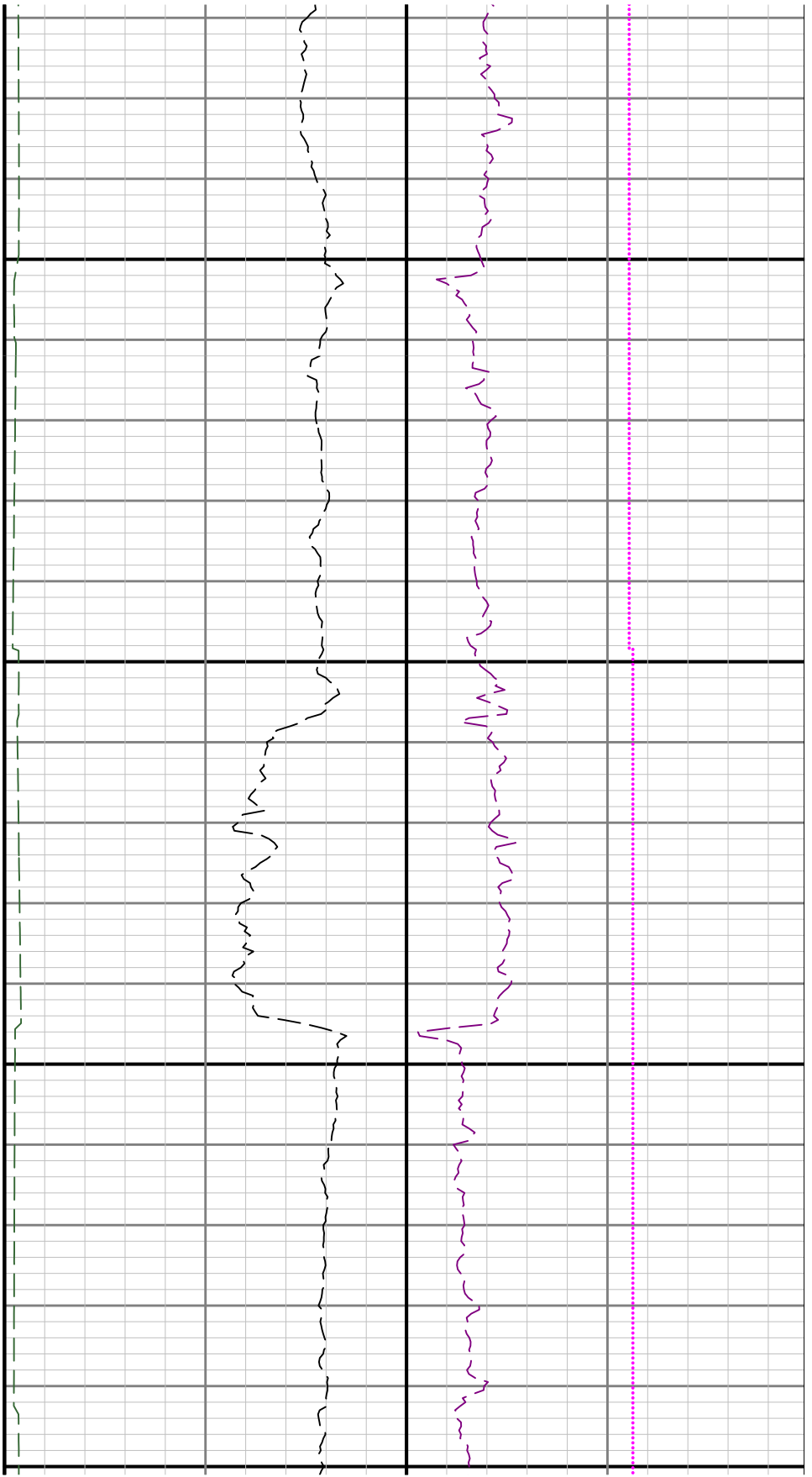
0099

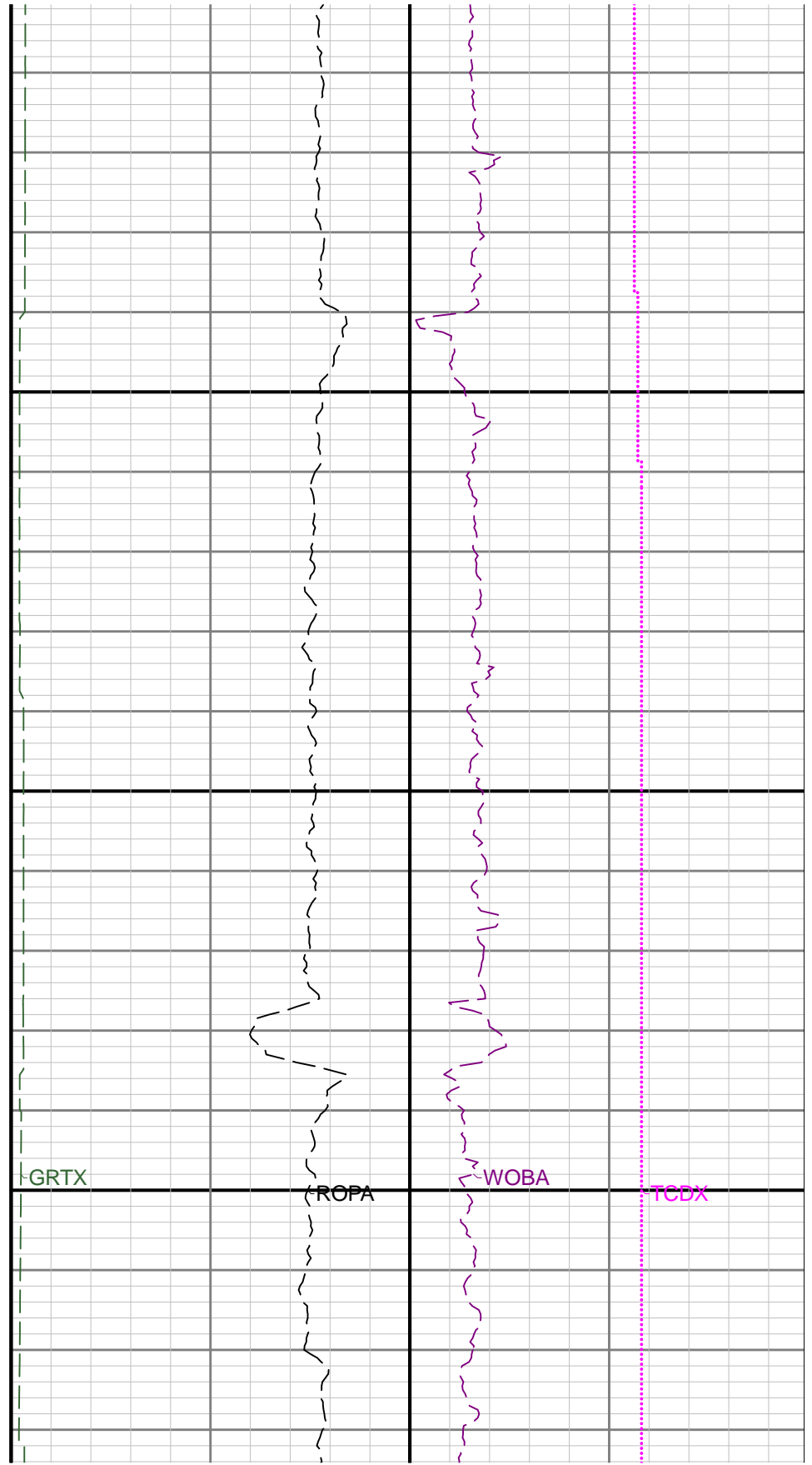
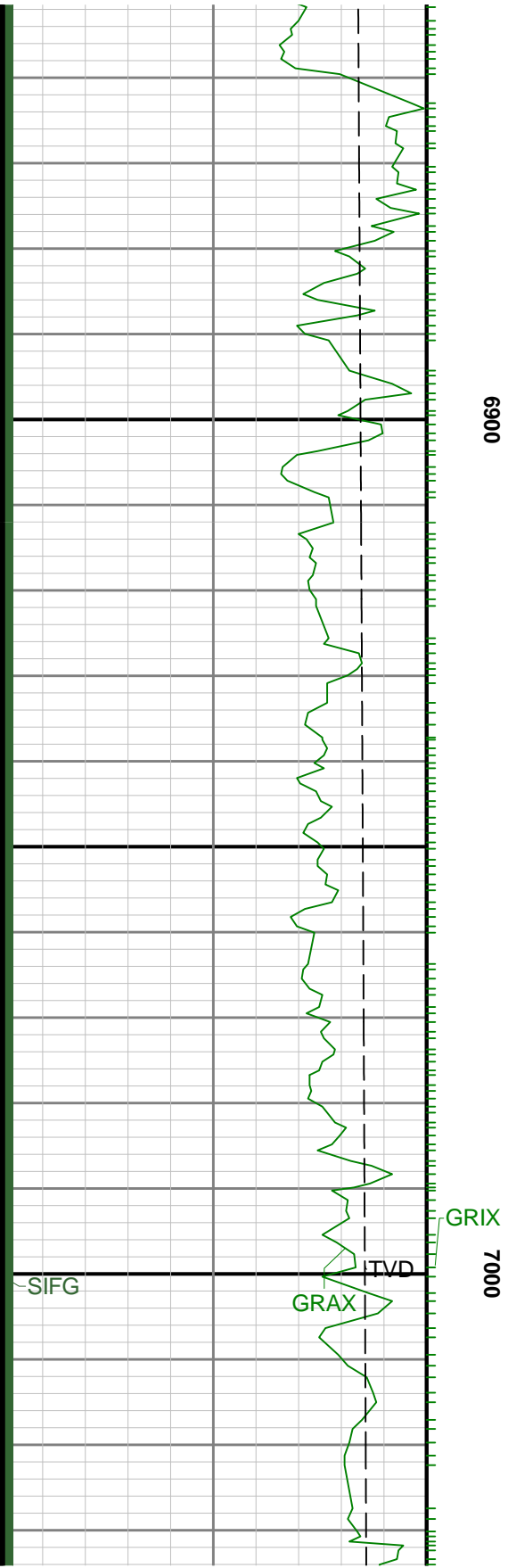


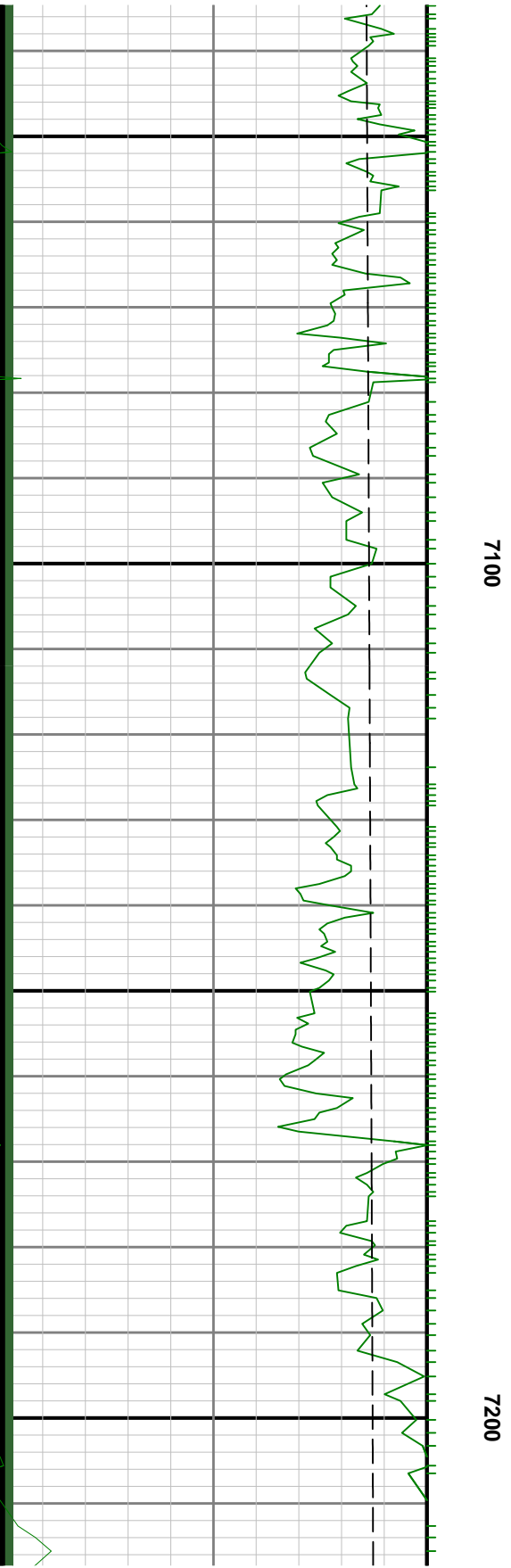
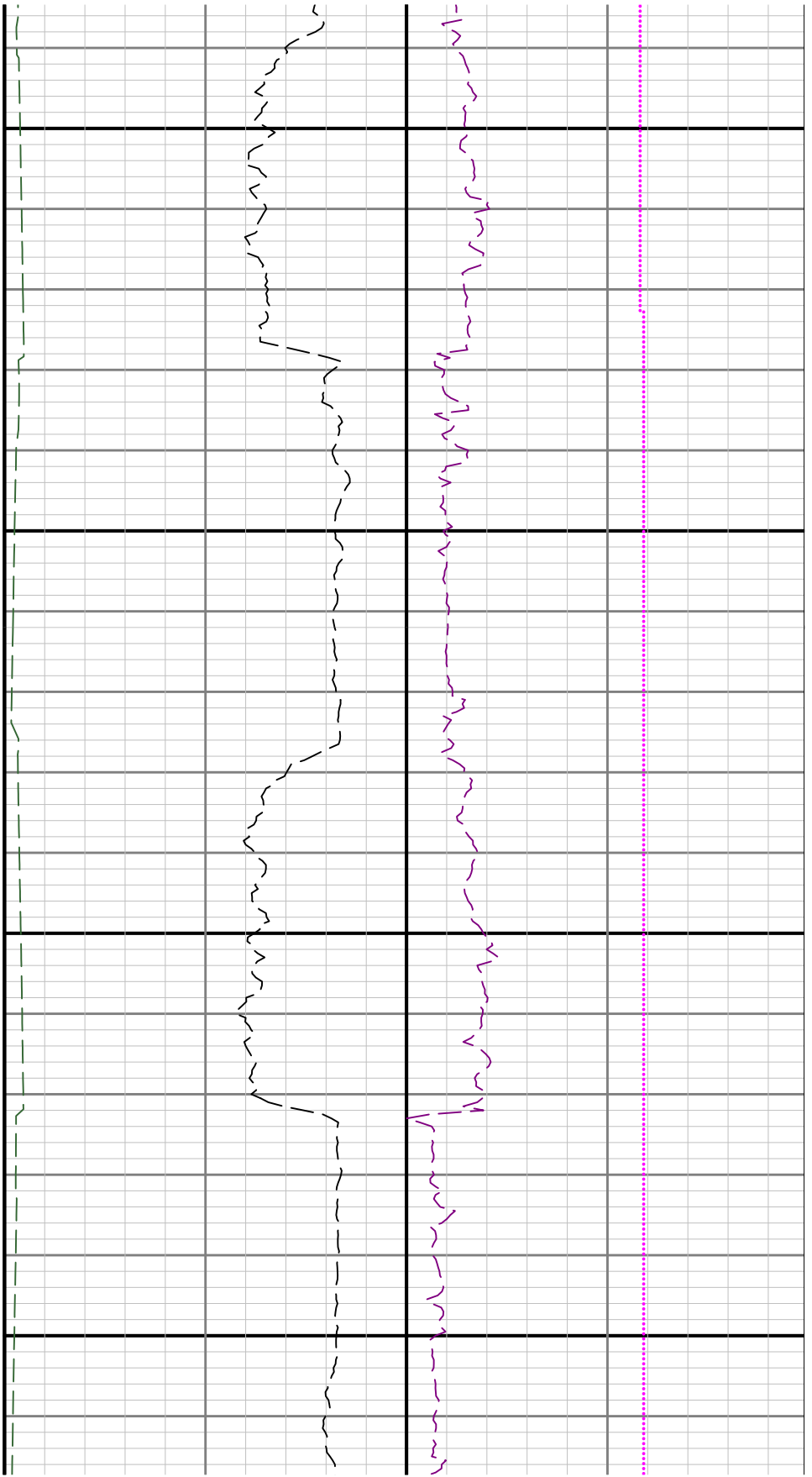


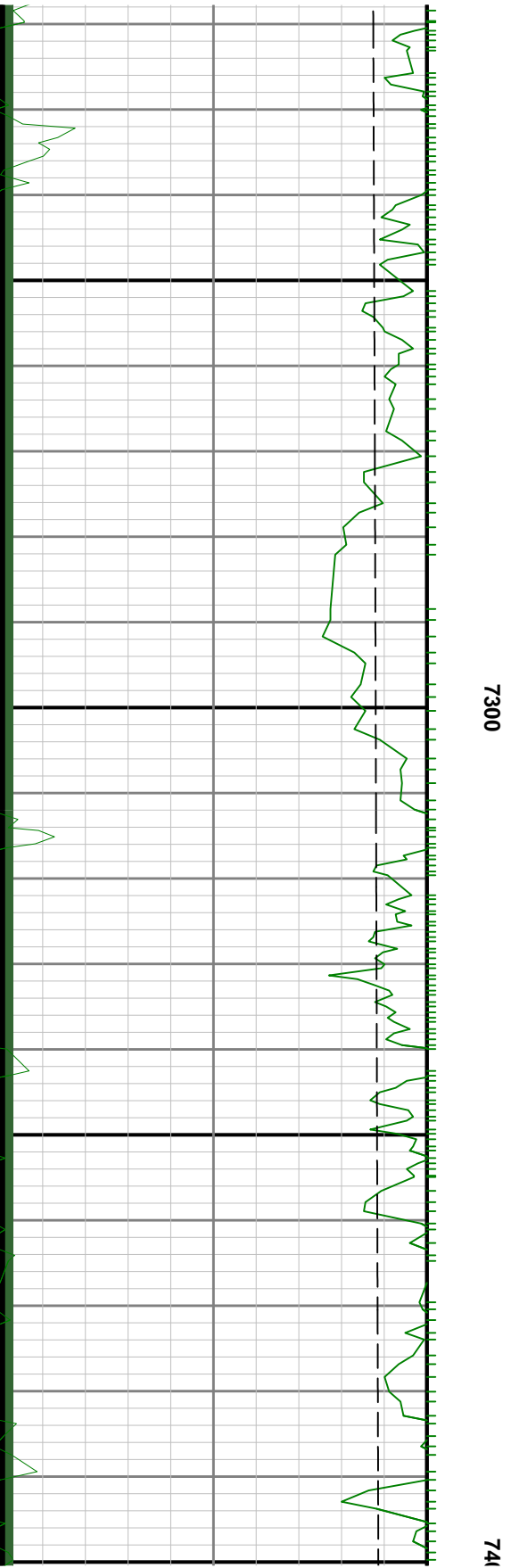
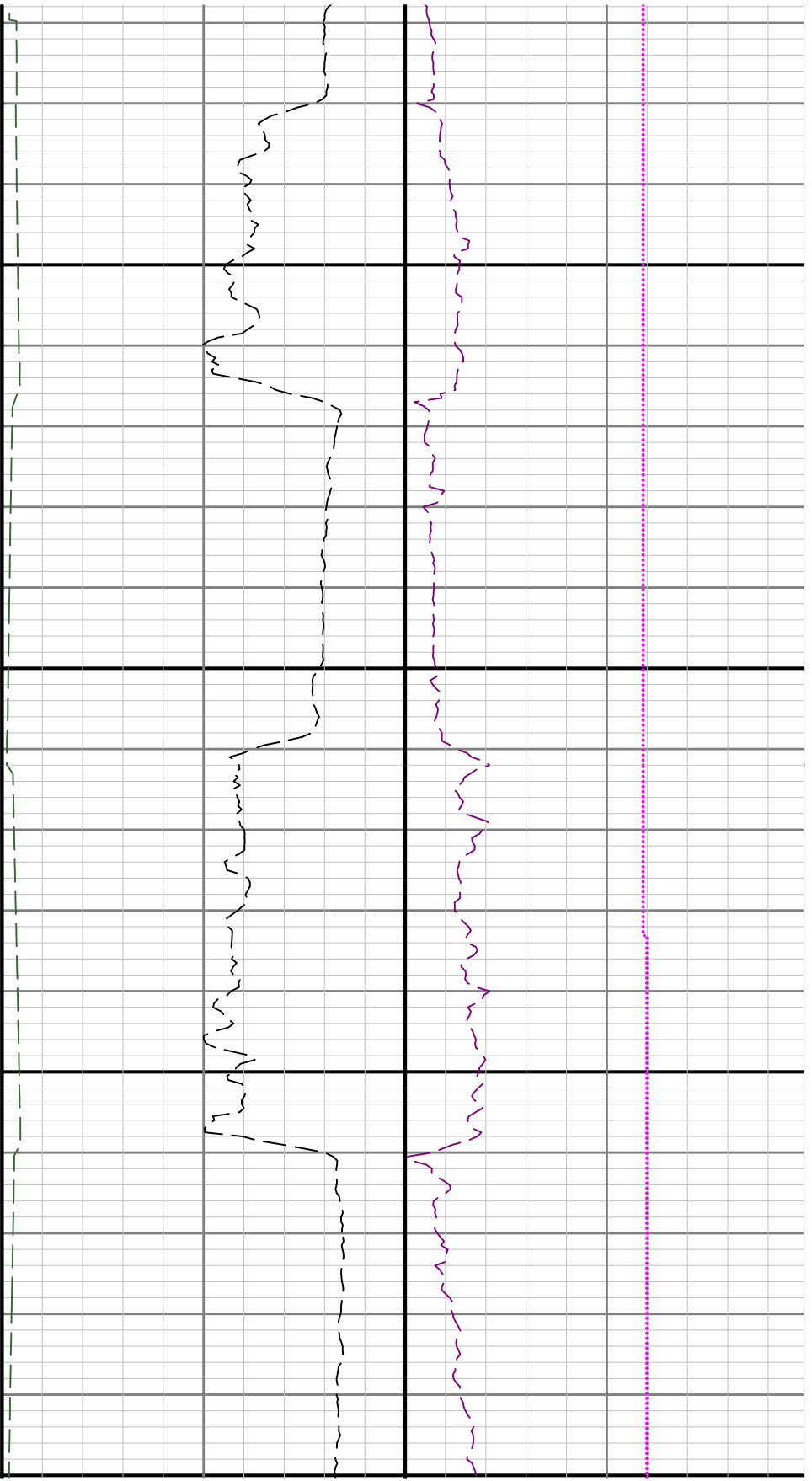
6700

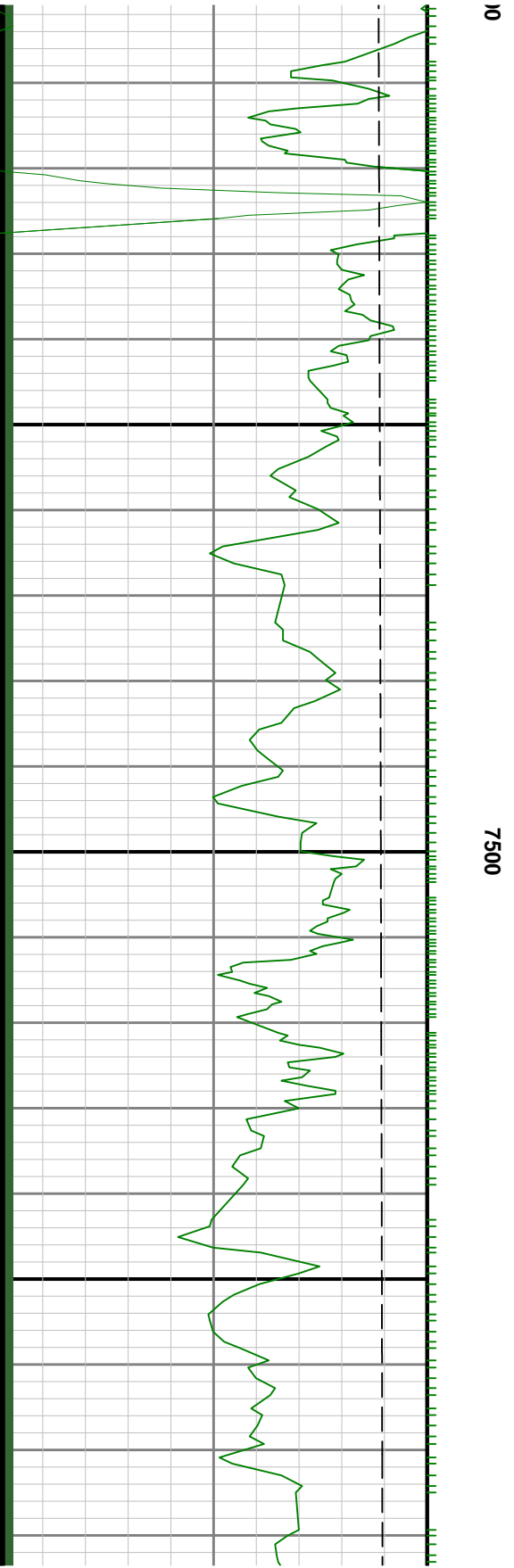
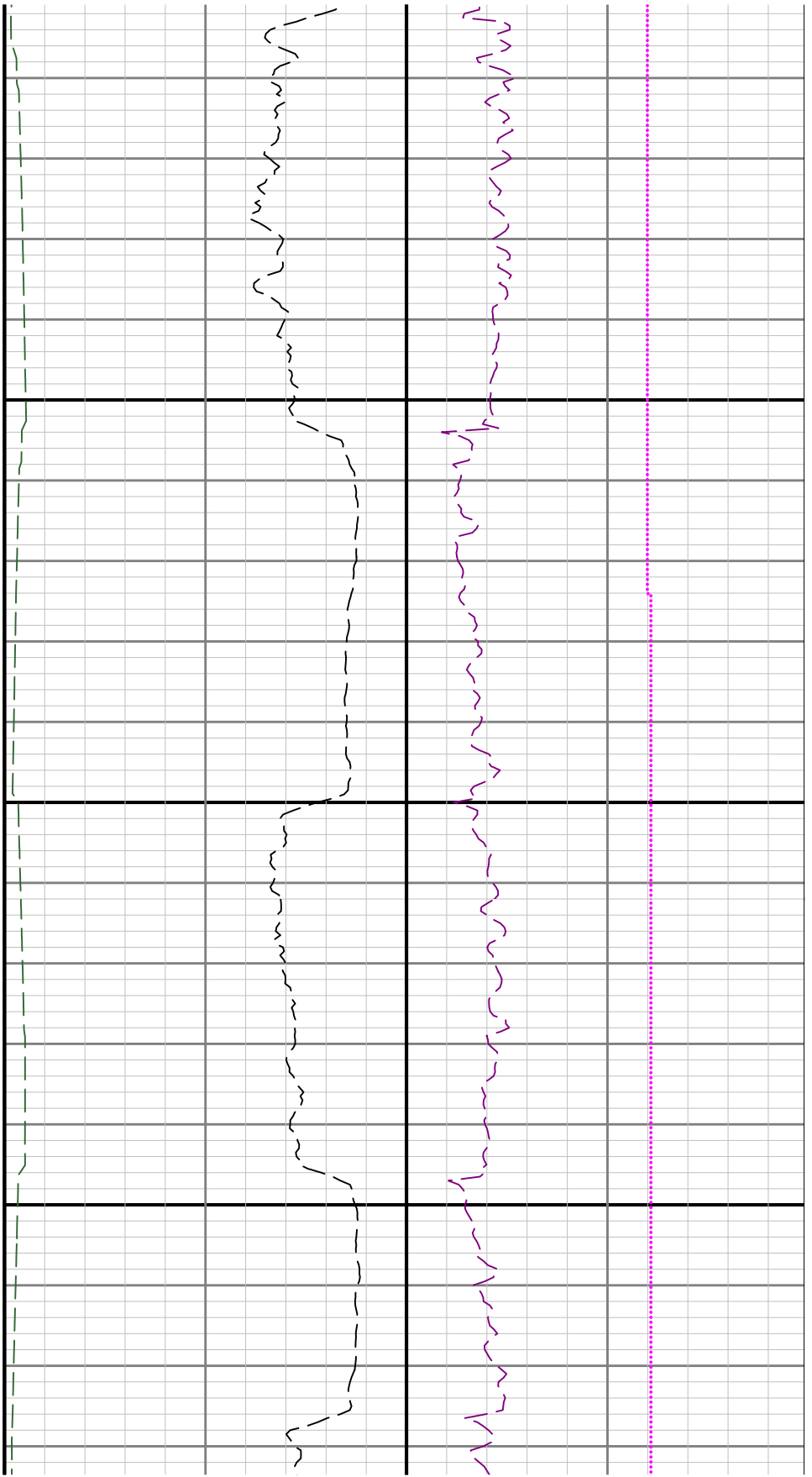
0089

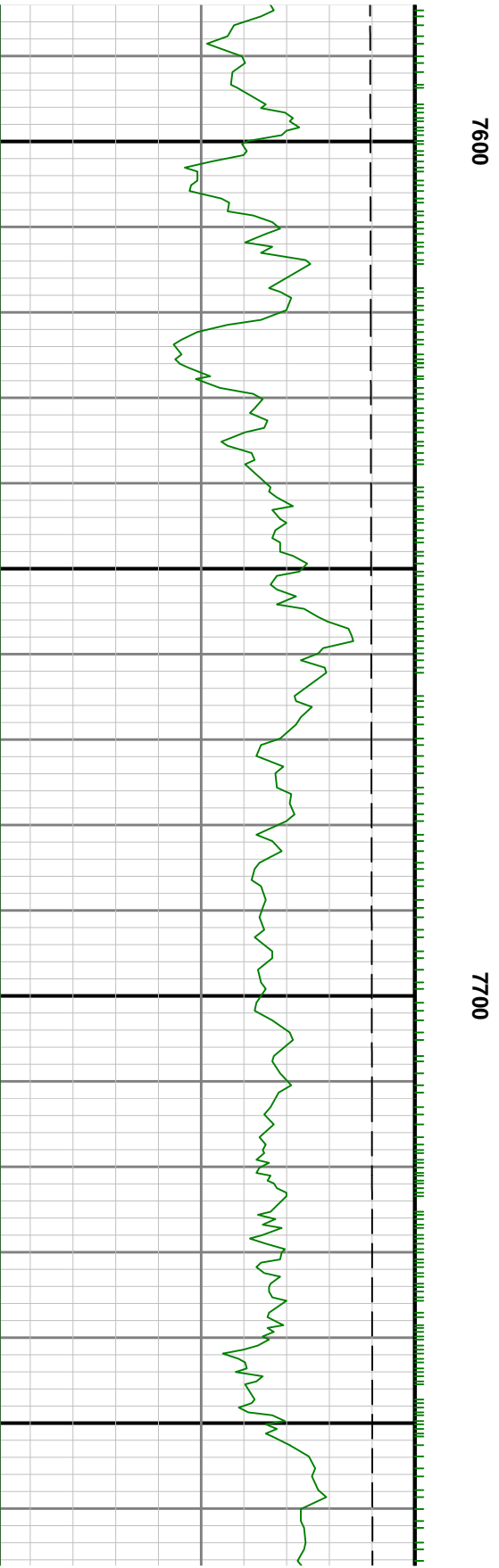
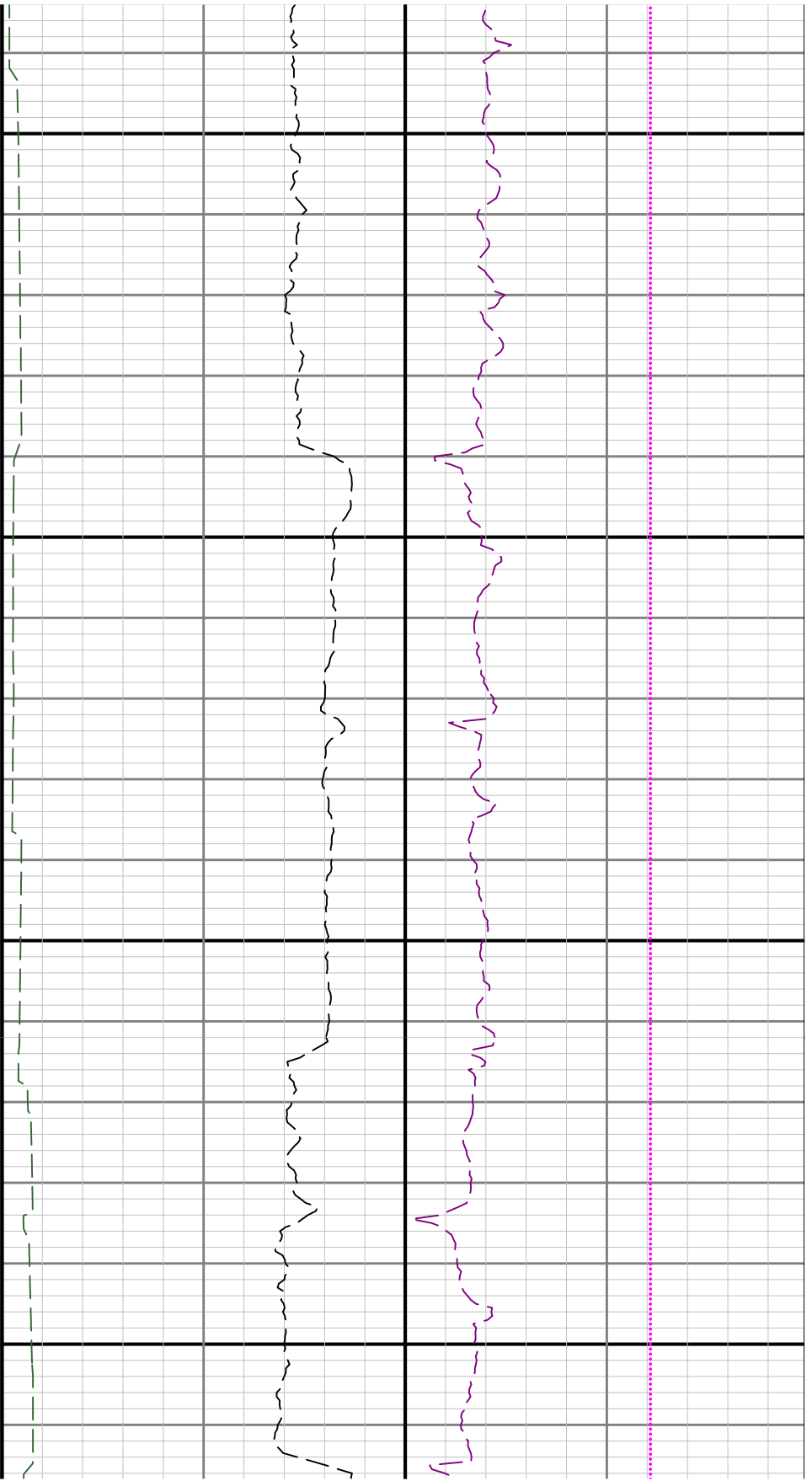


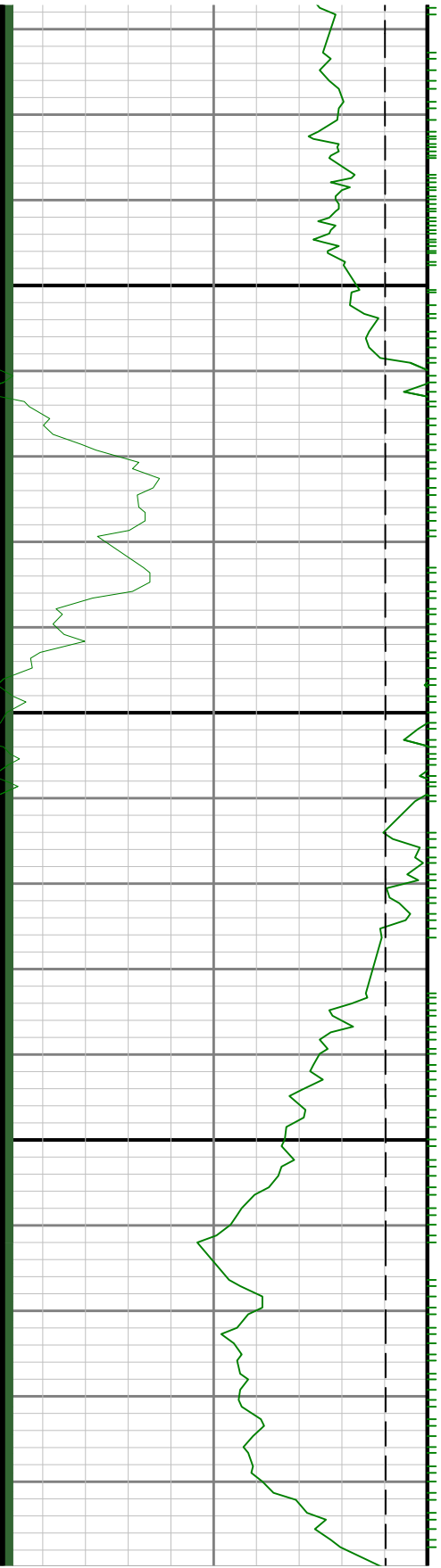






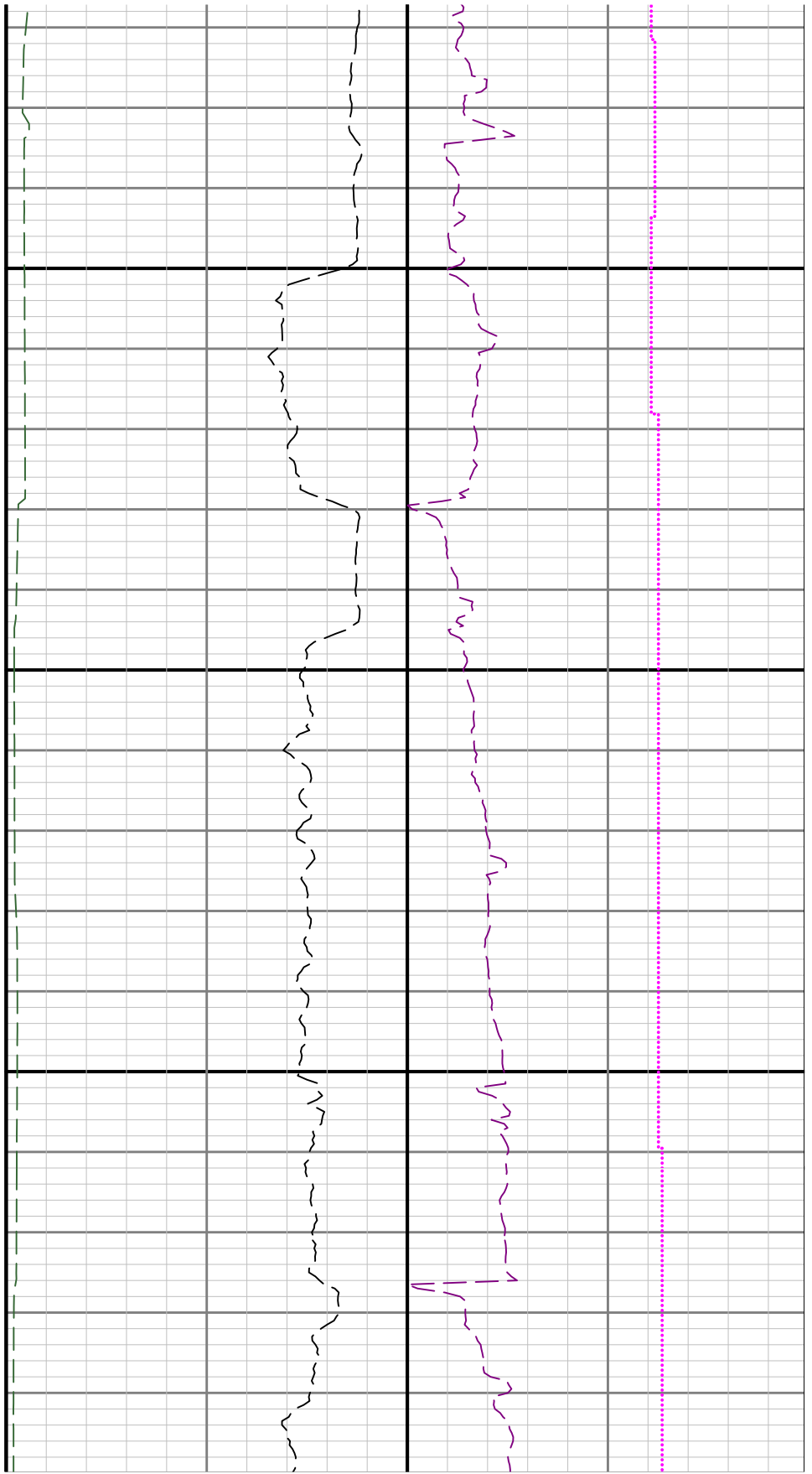


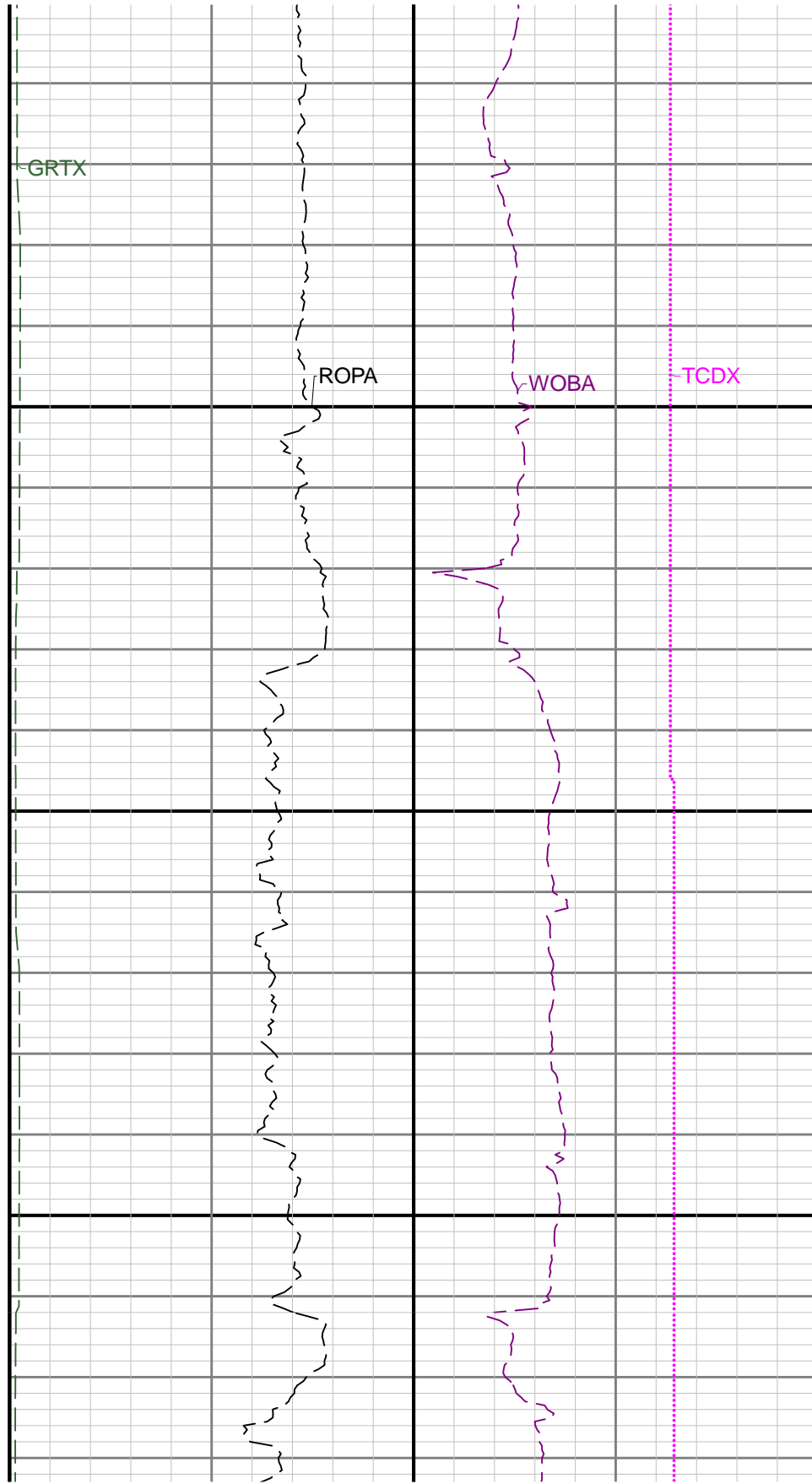
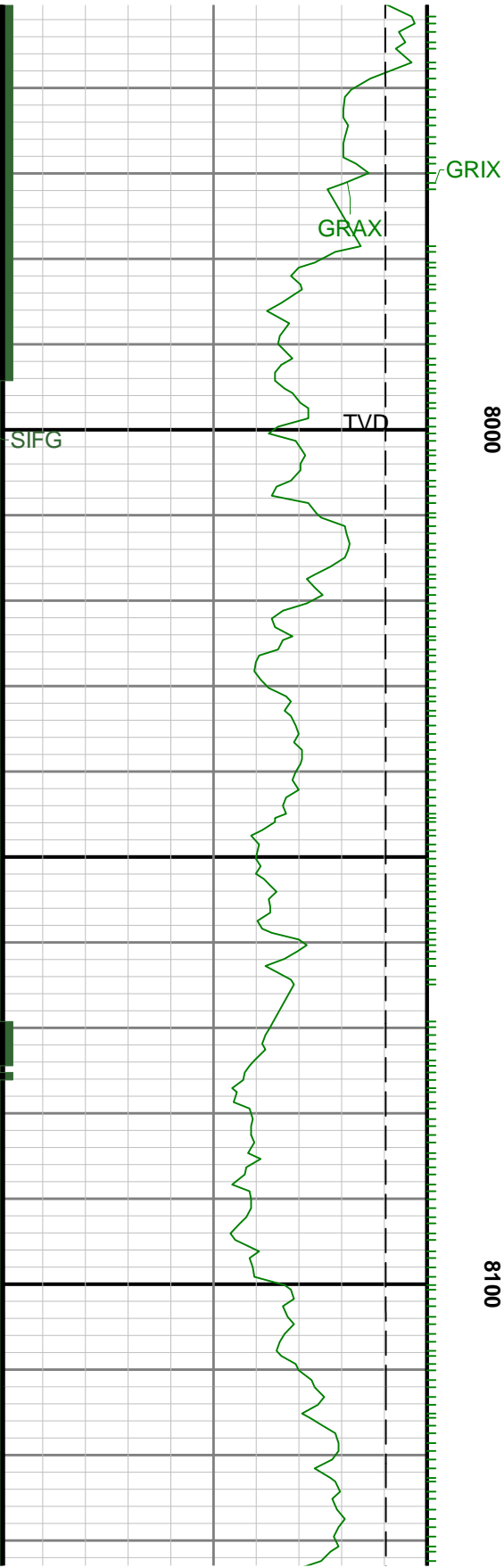


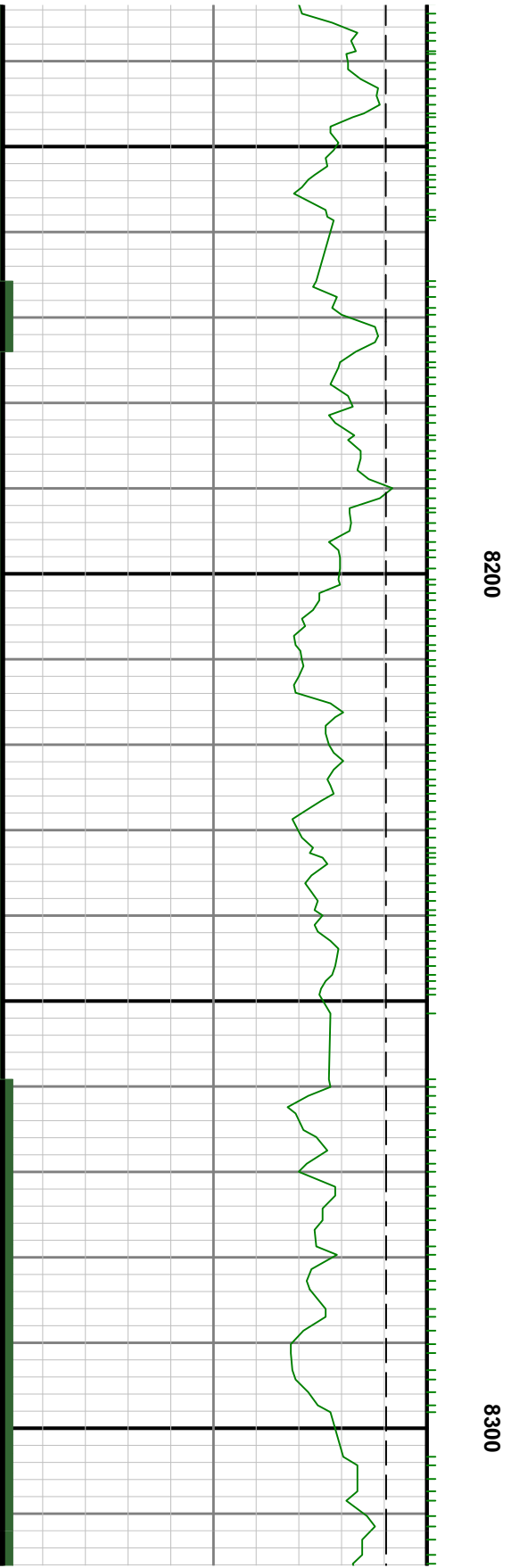


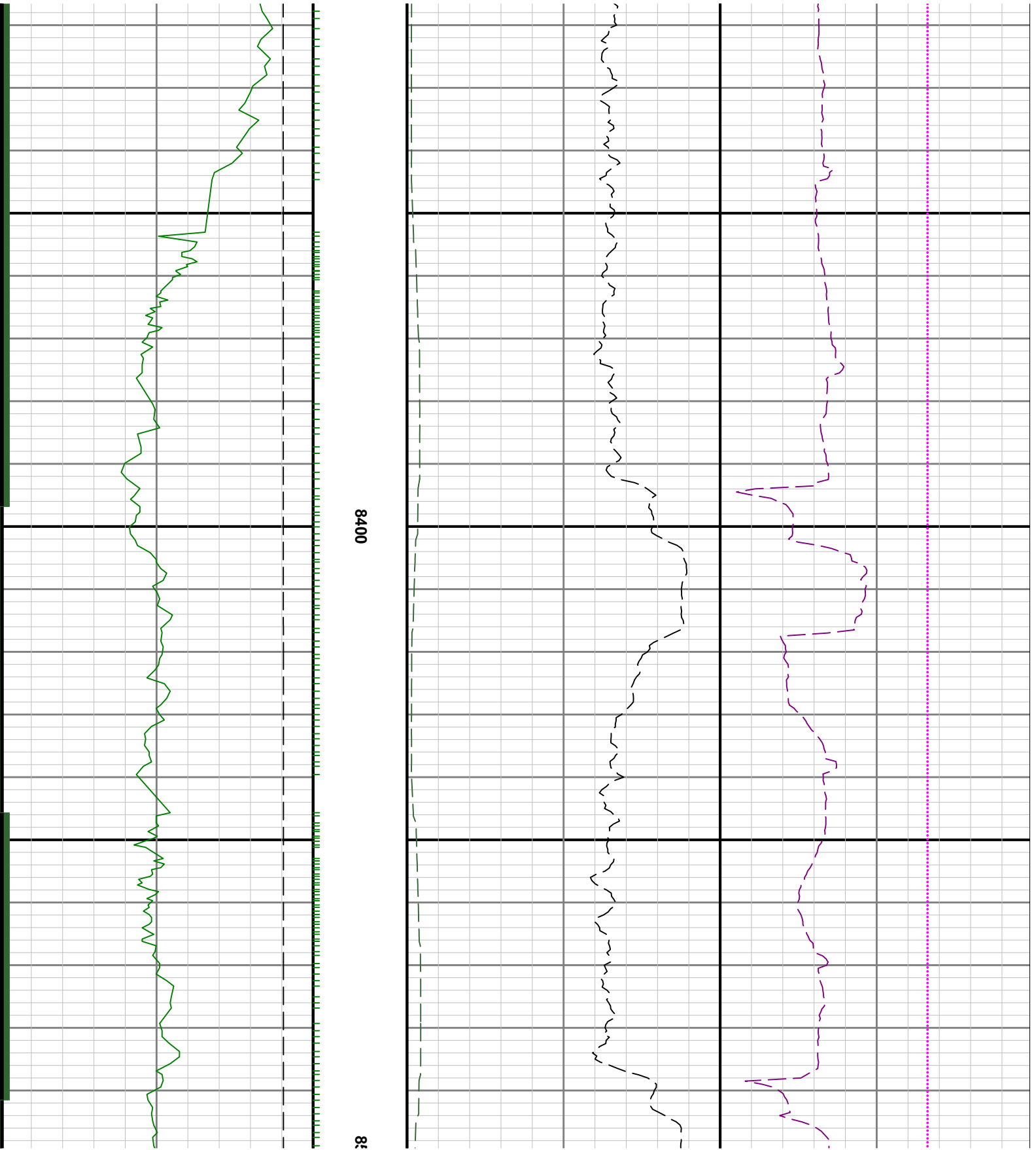
7800

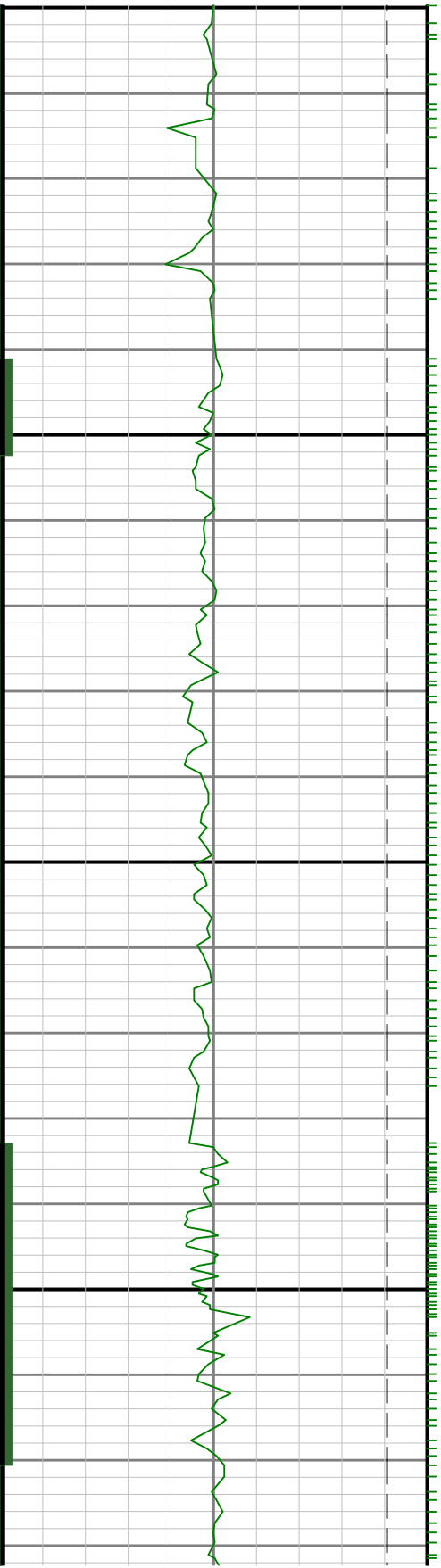
7900





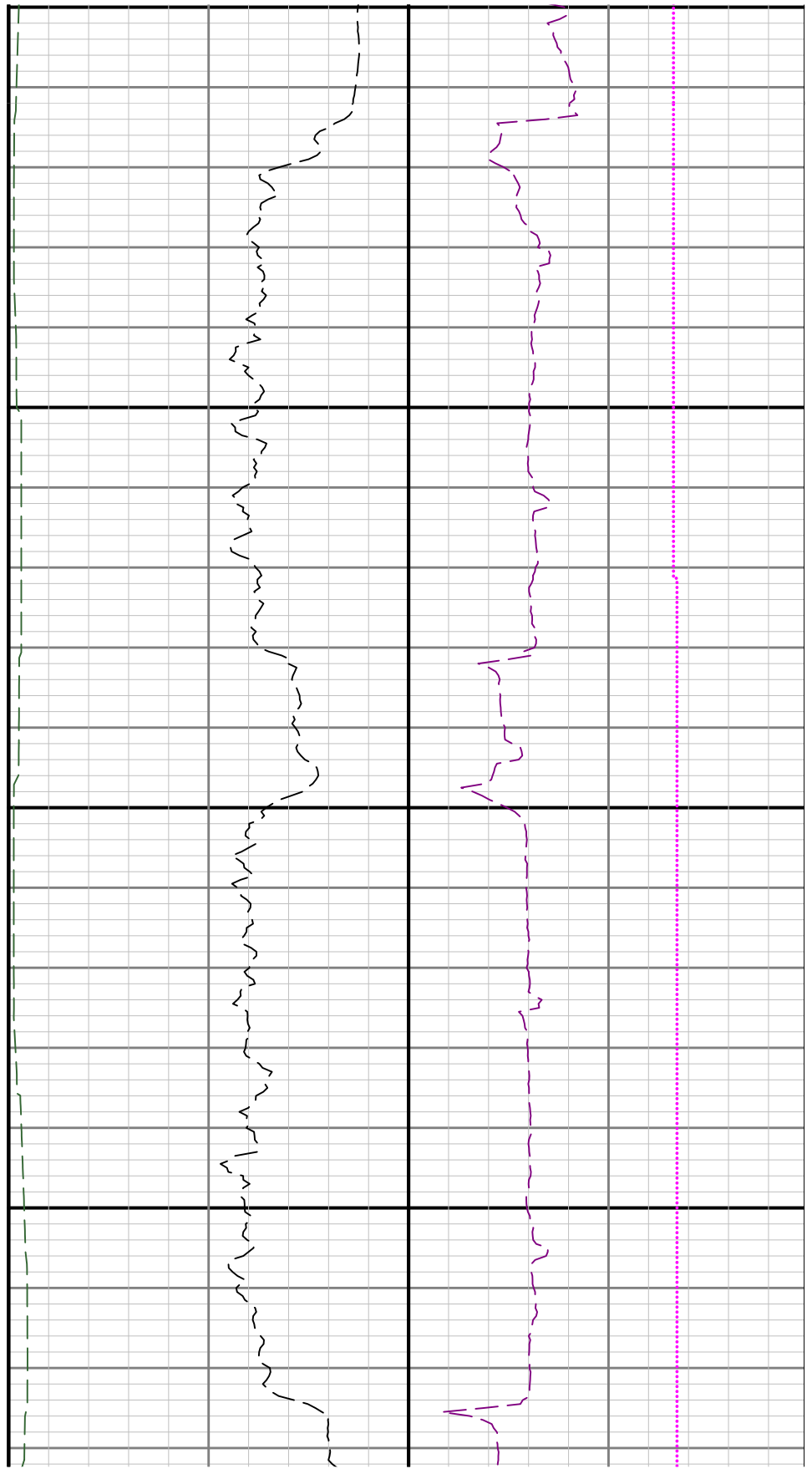


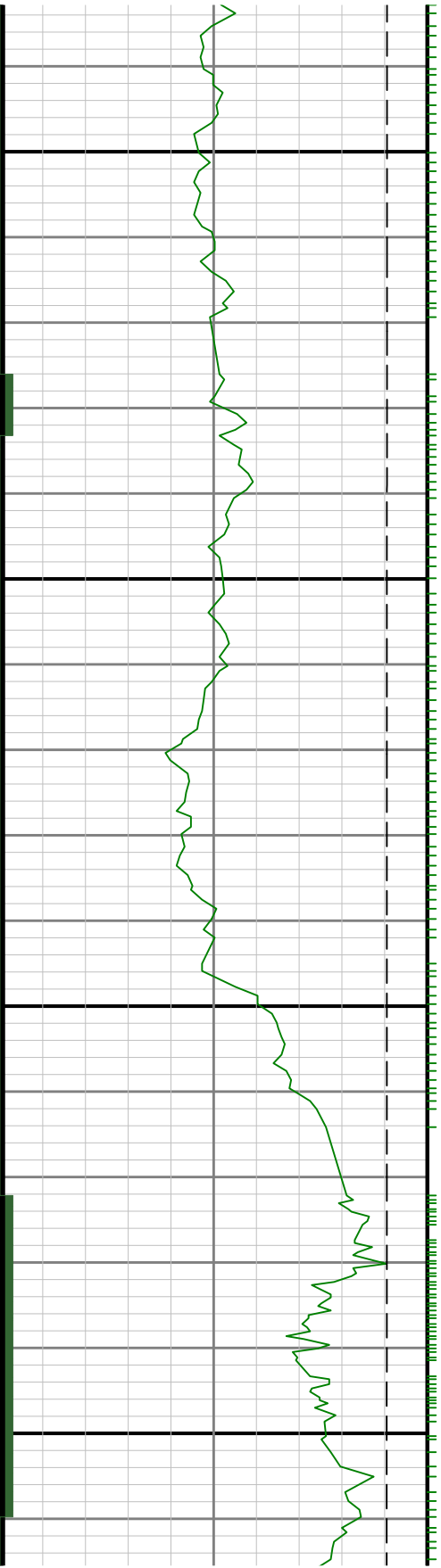




0098

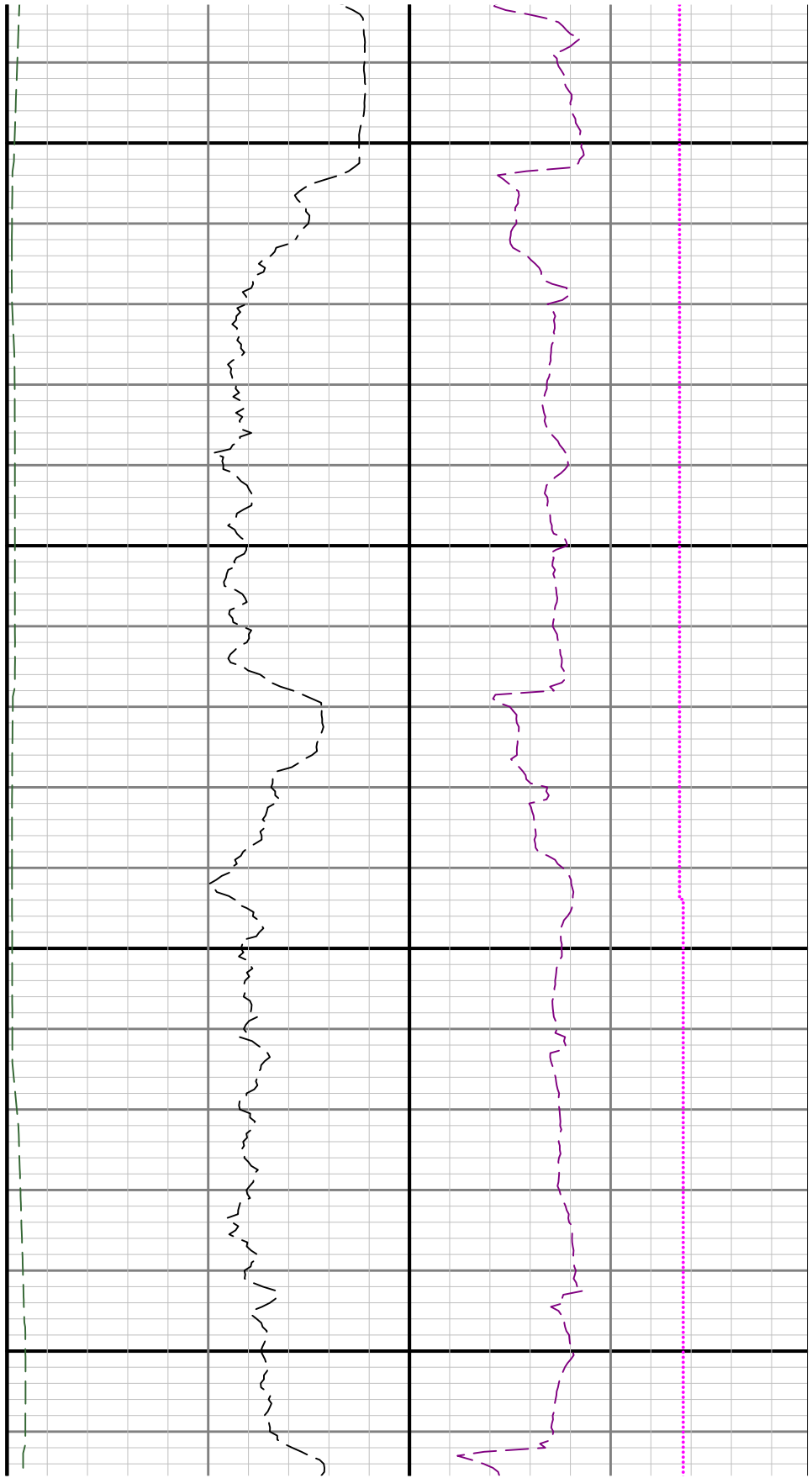
001

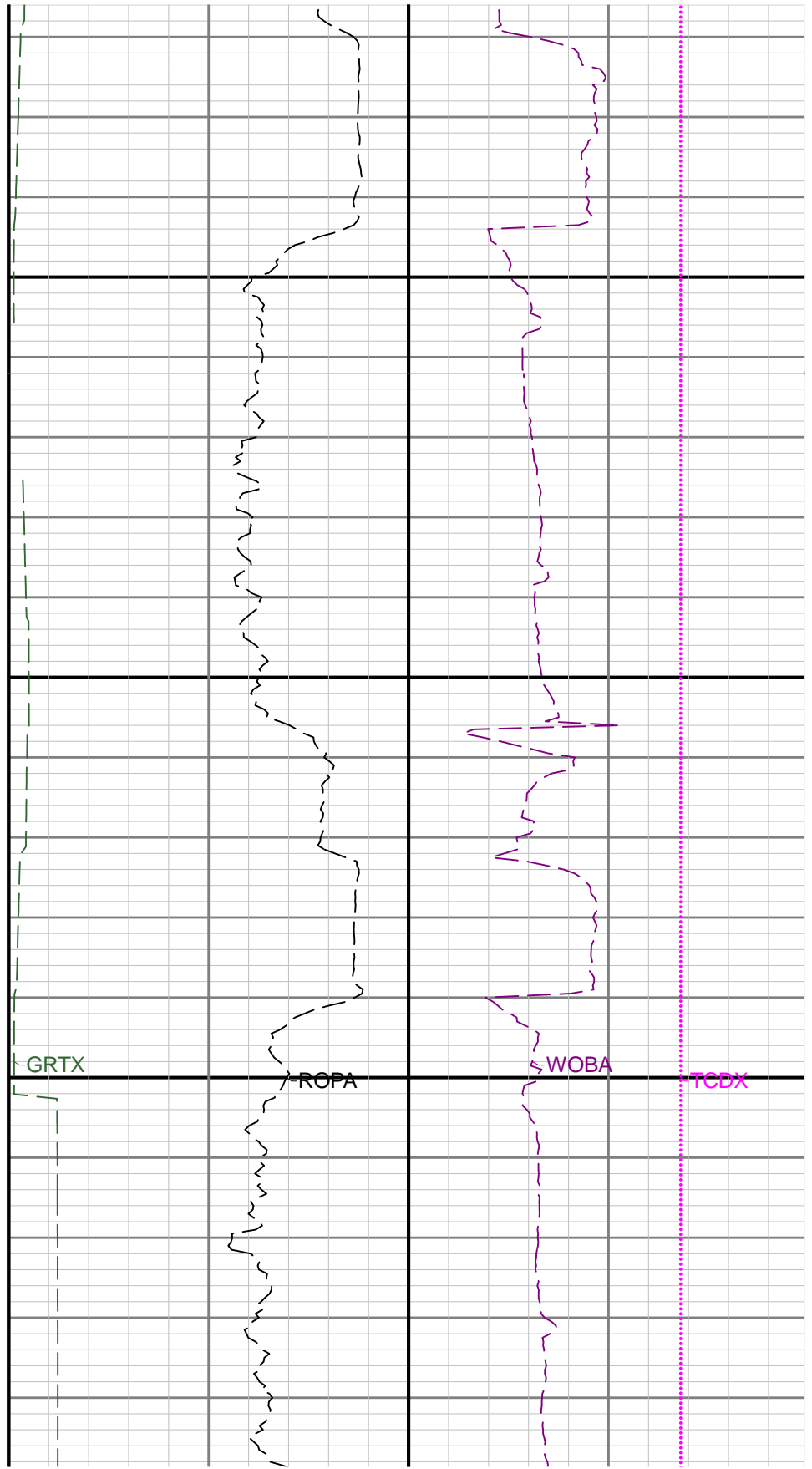
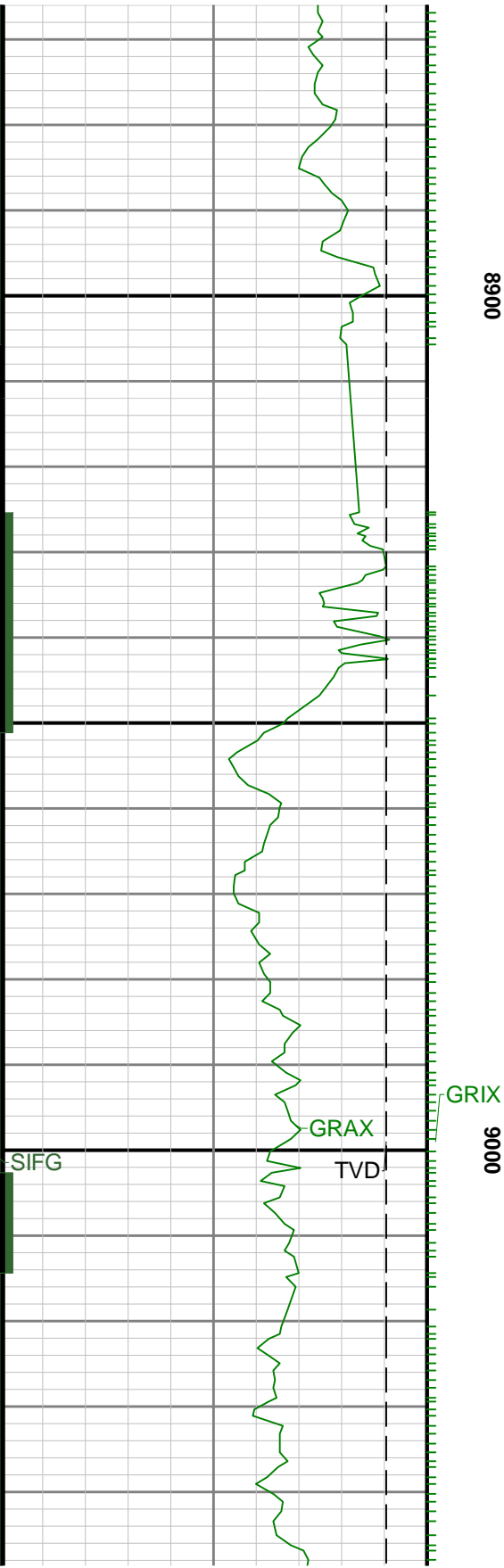


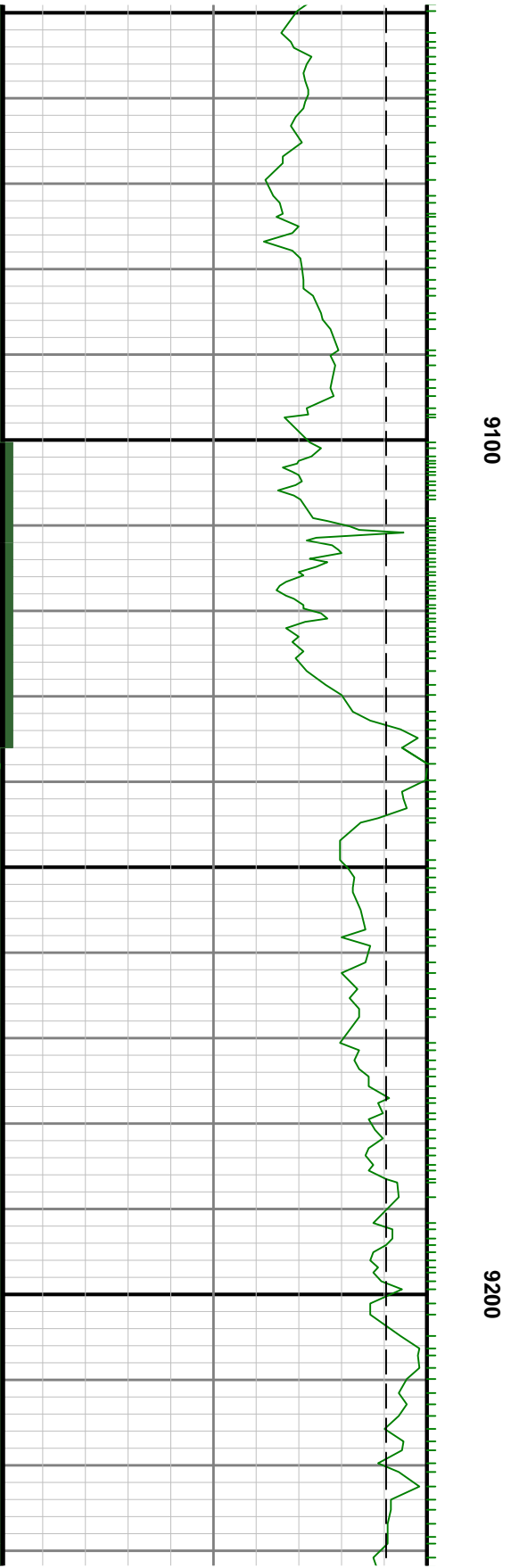
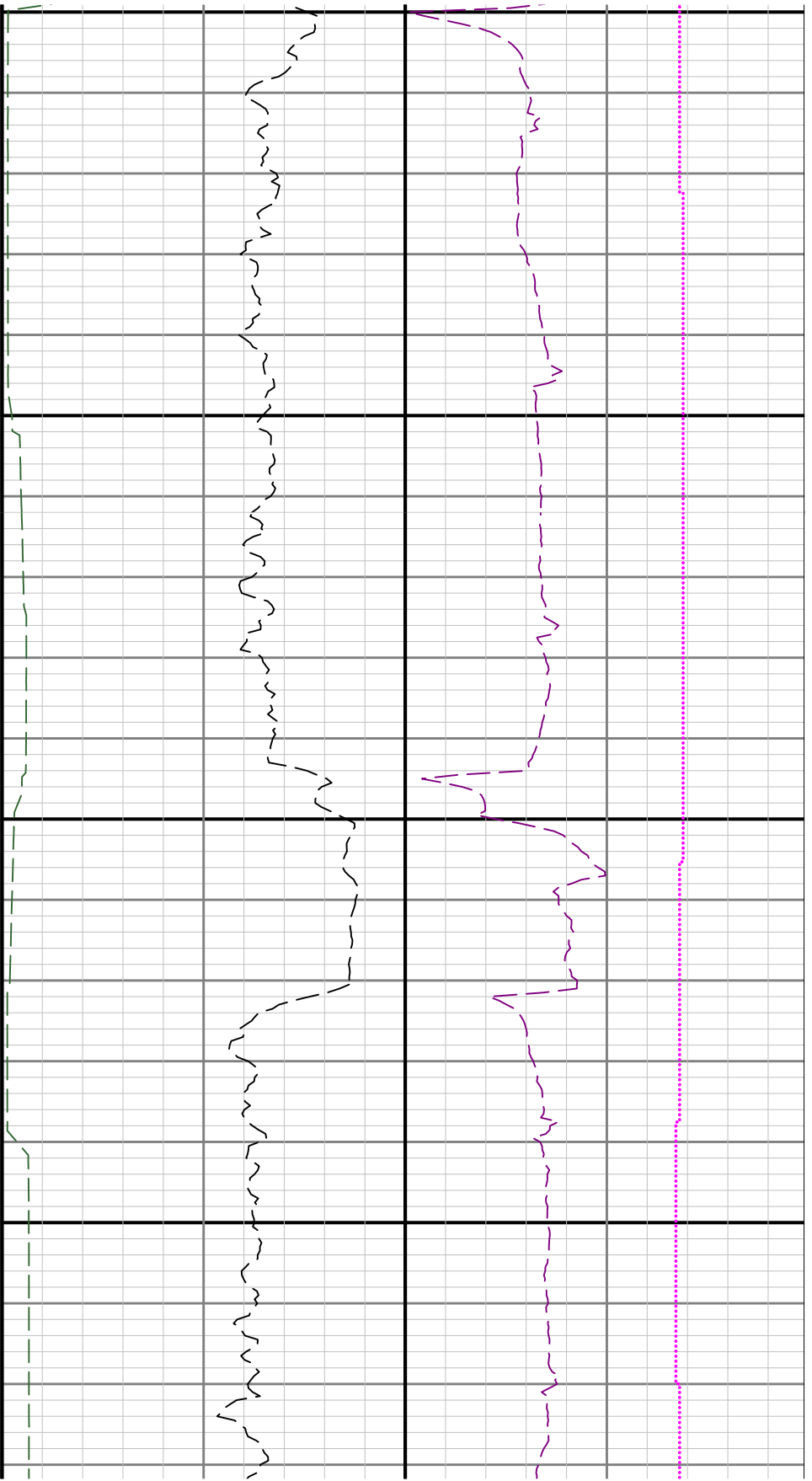


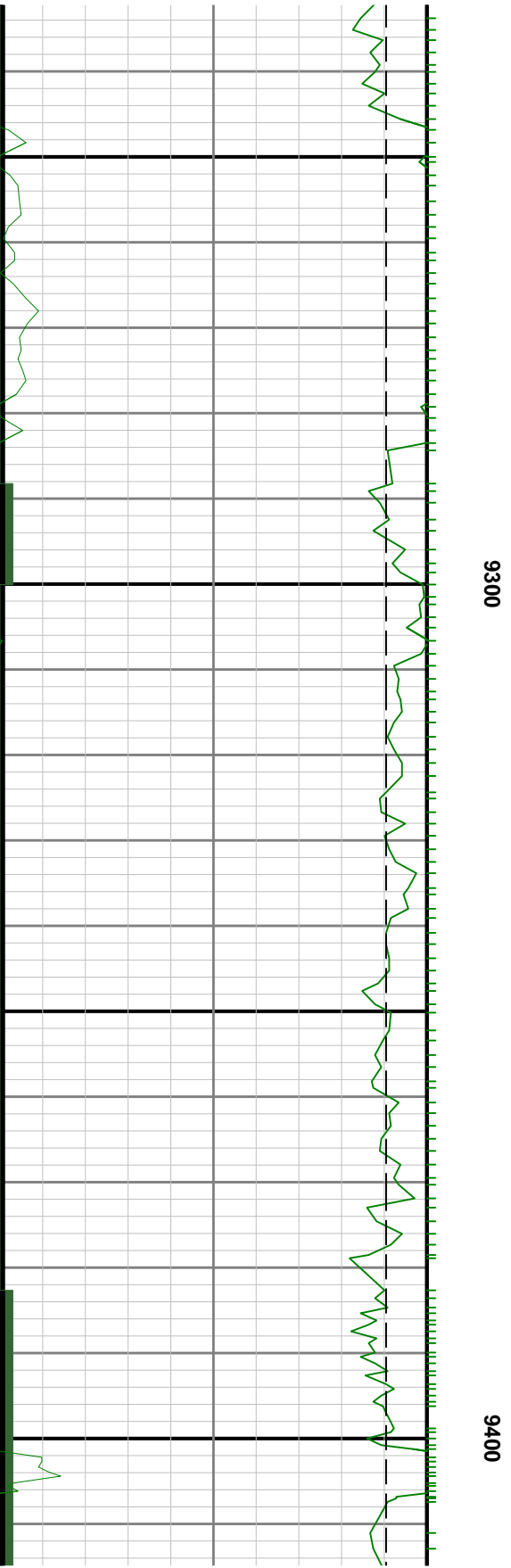
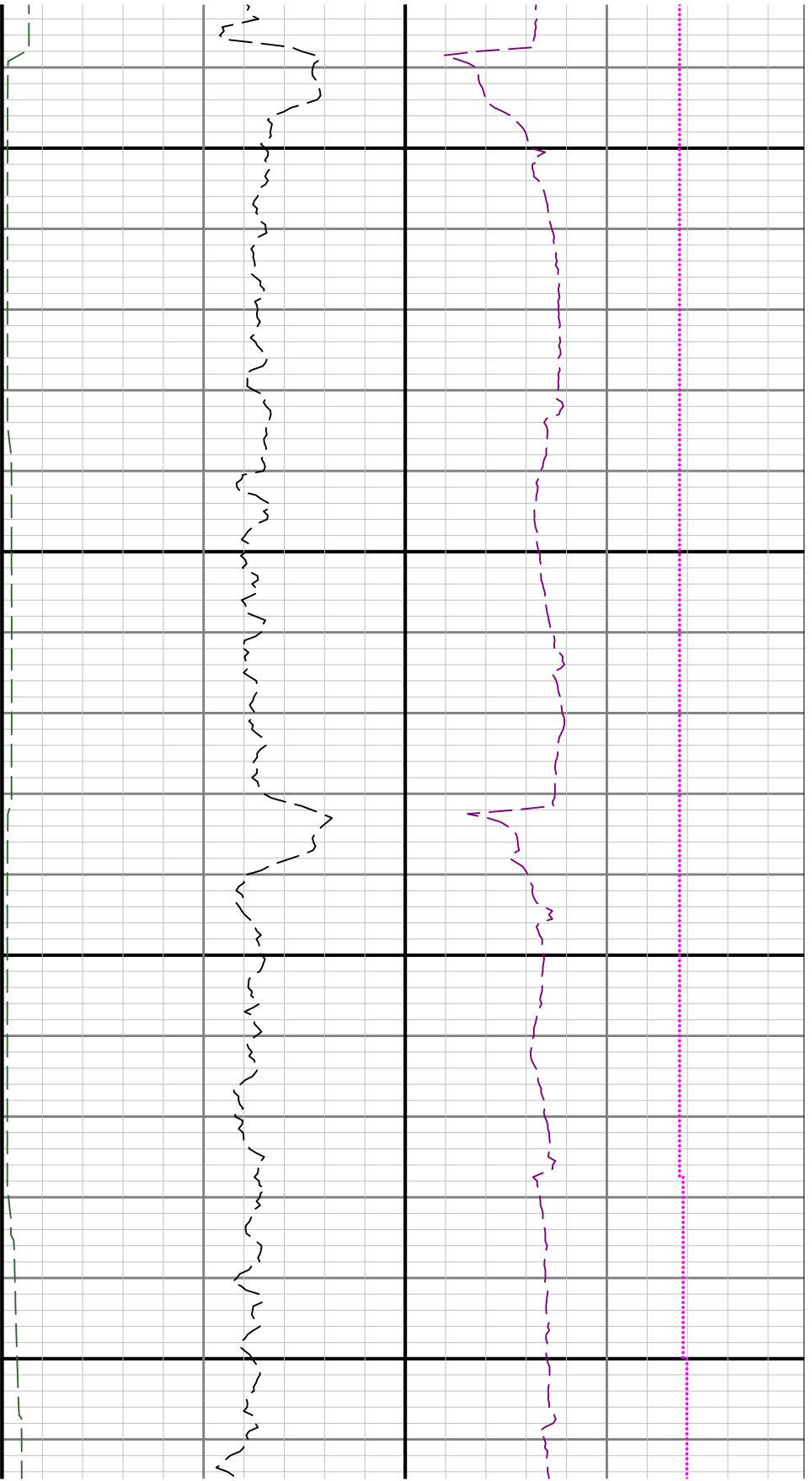
8800

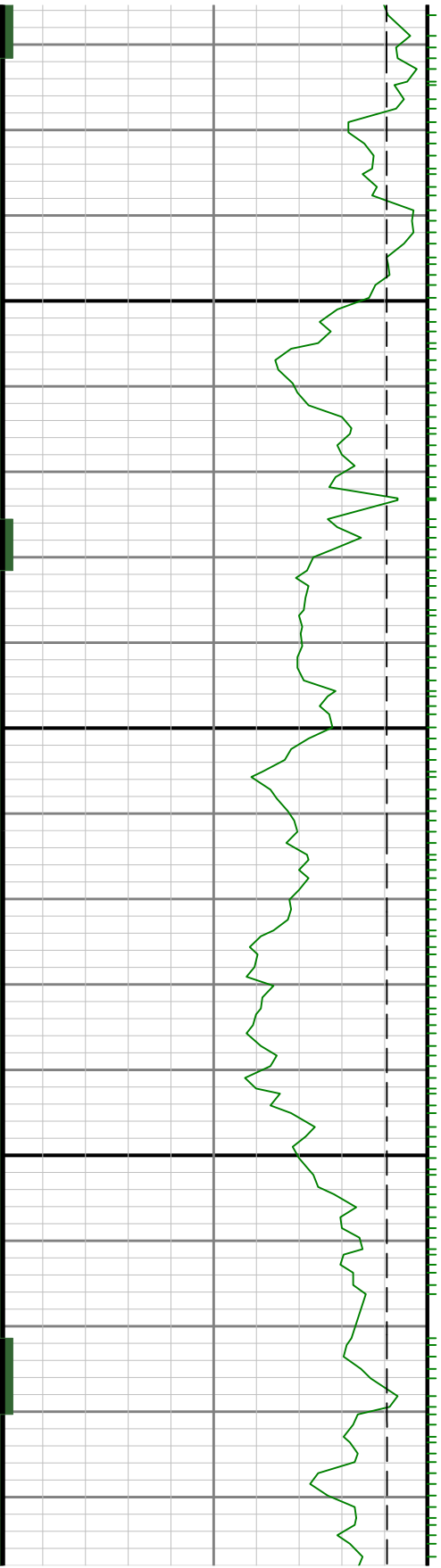
8700





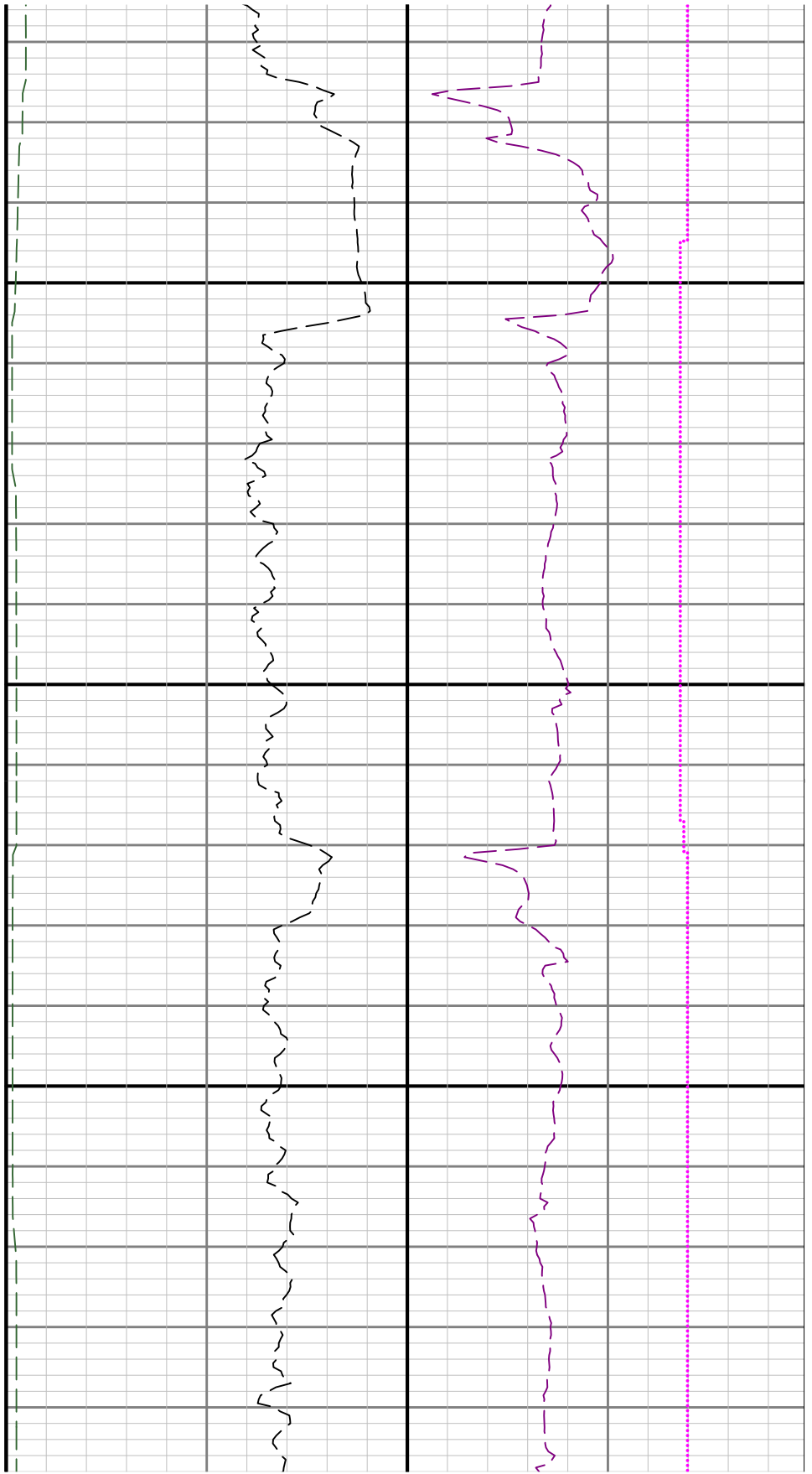


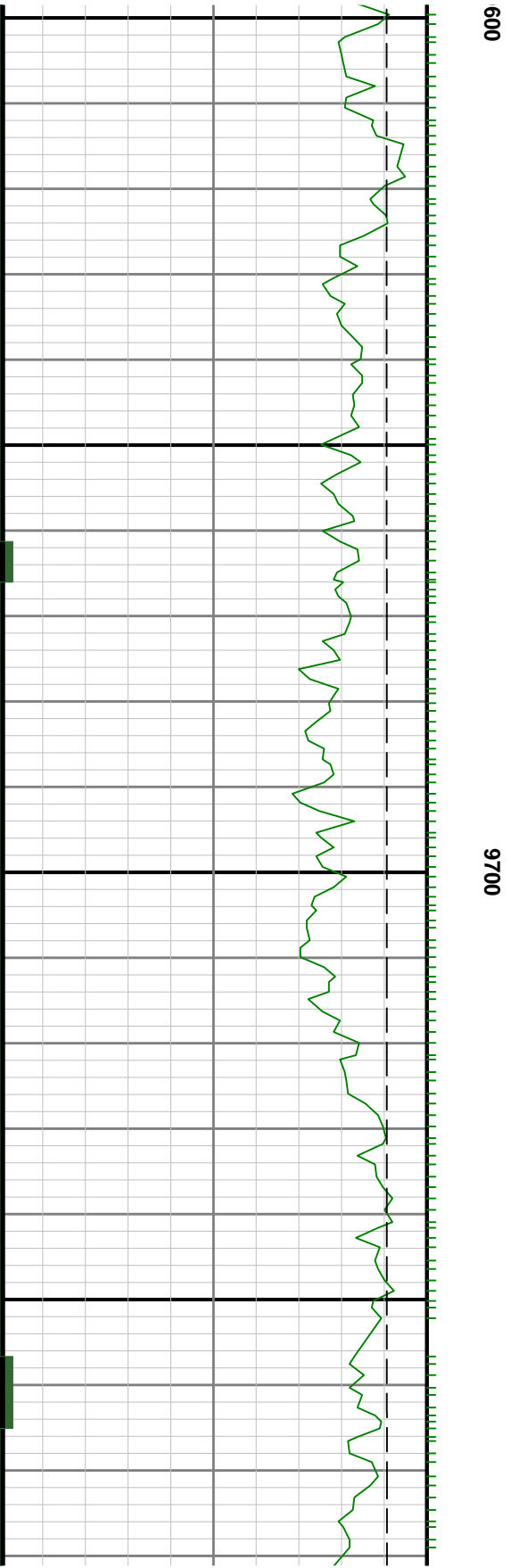
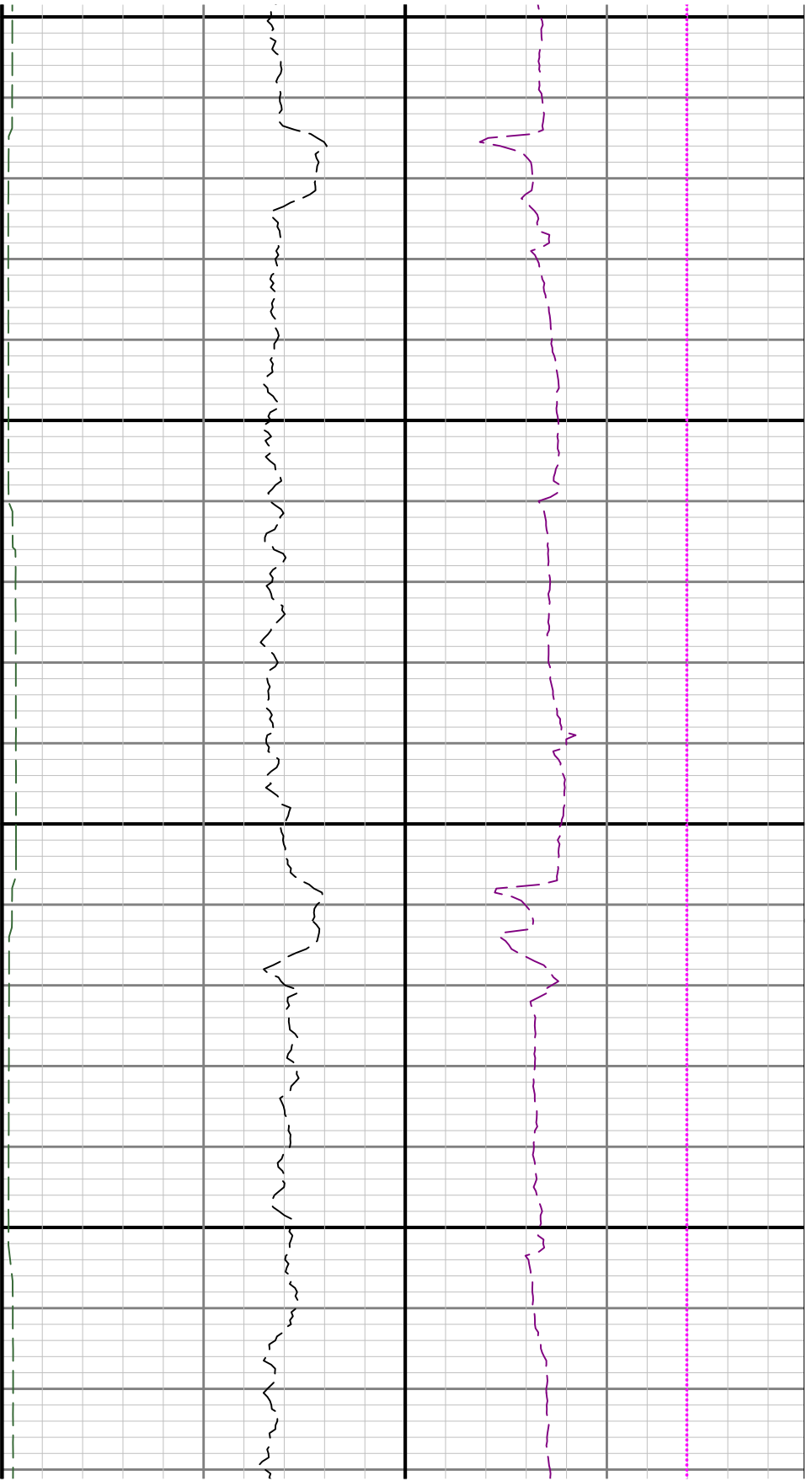


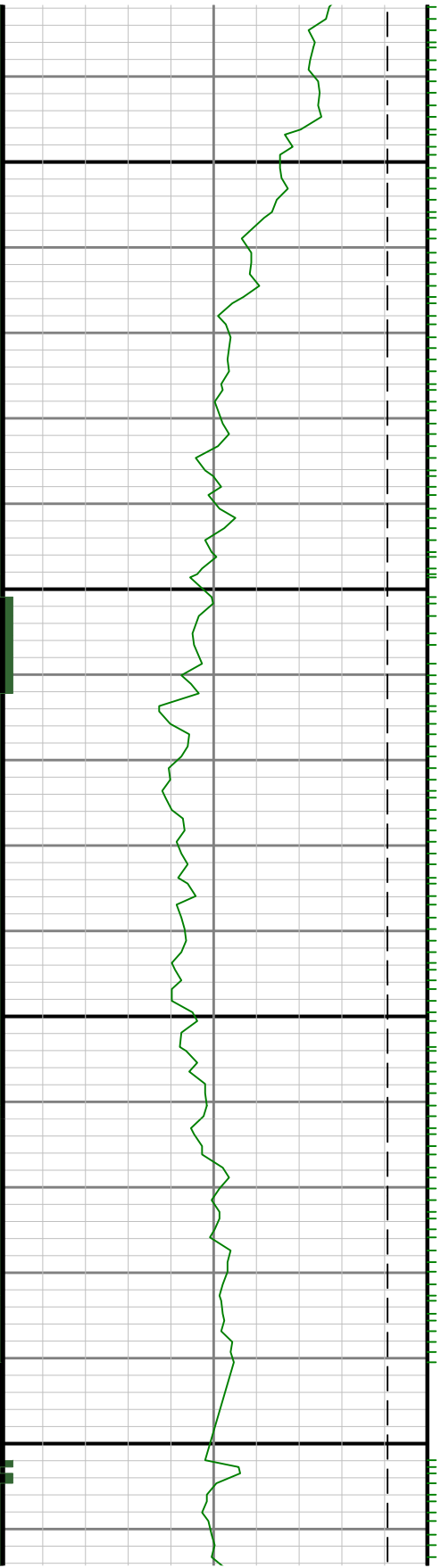


9500

3

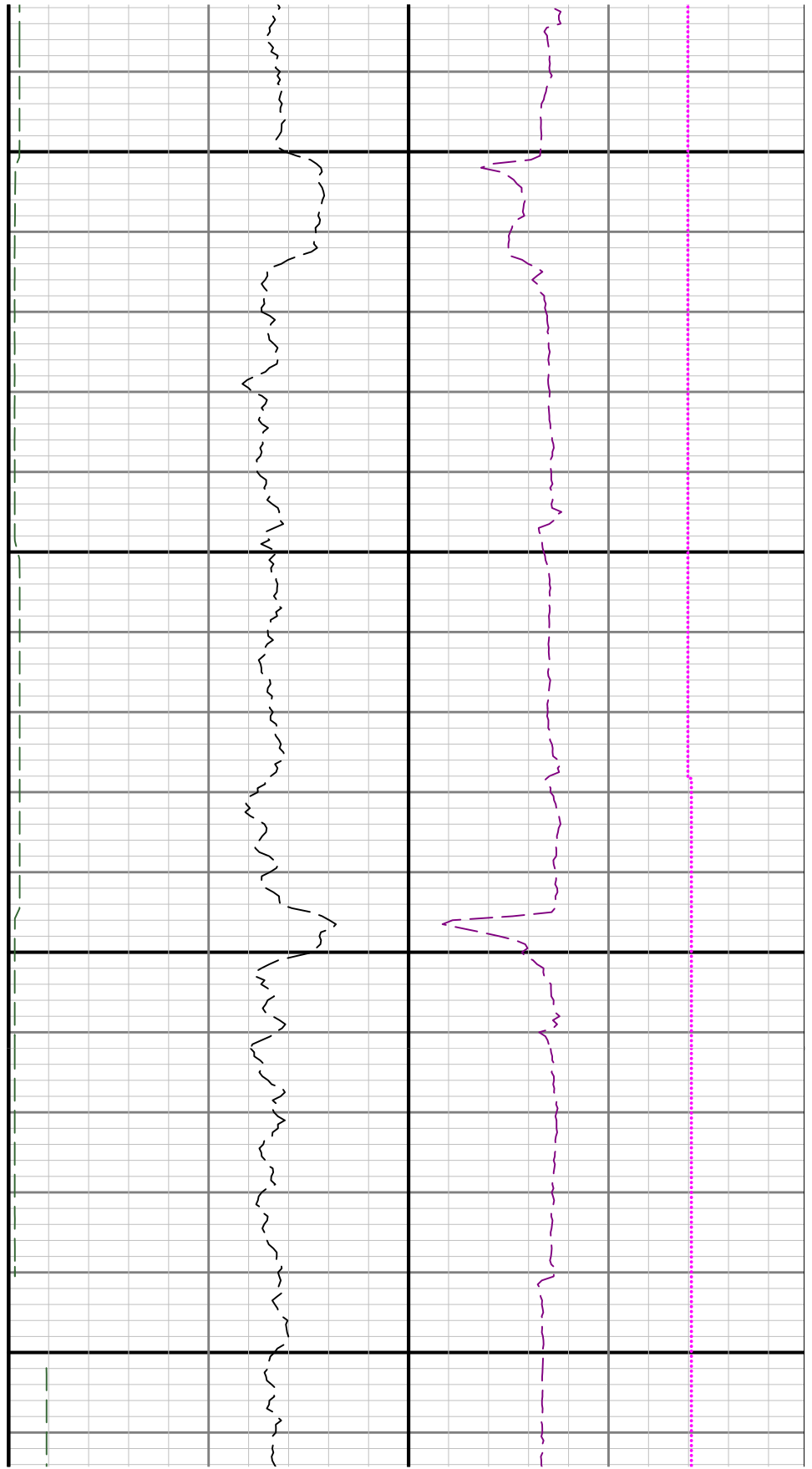


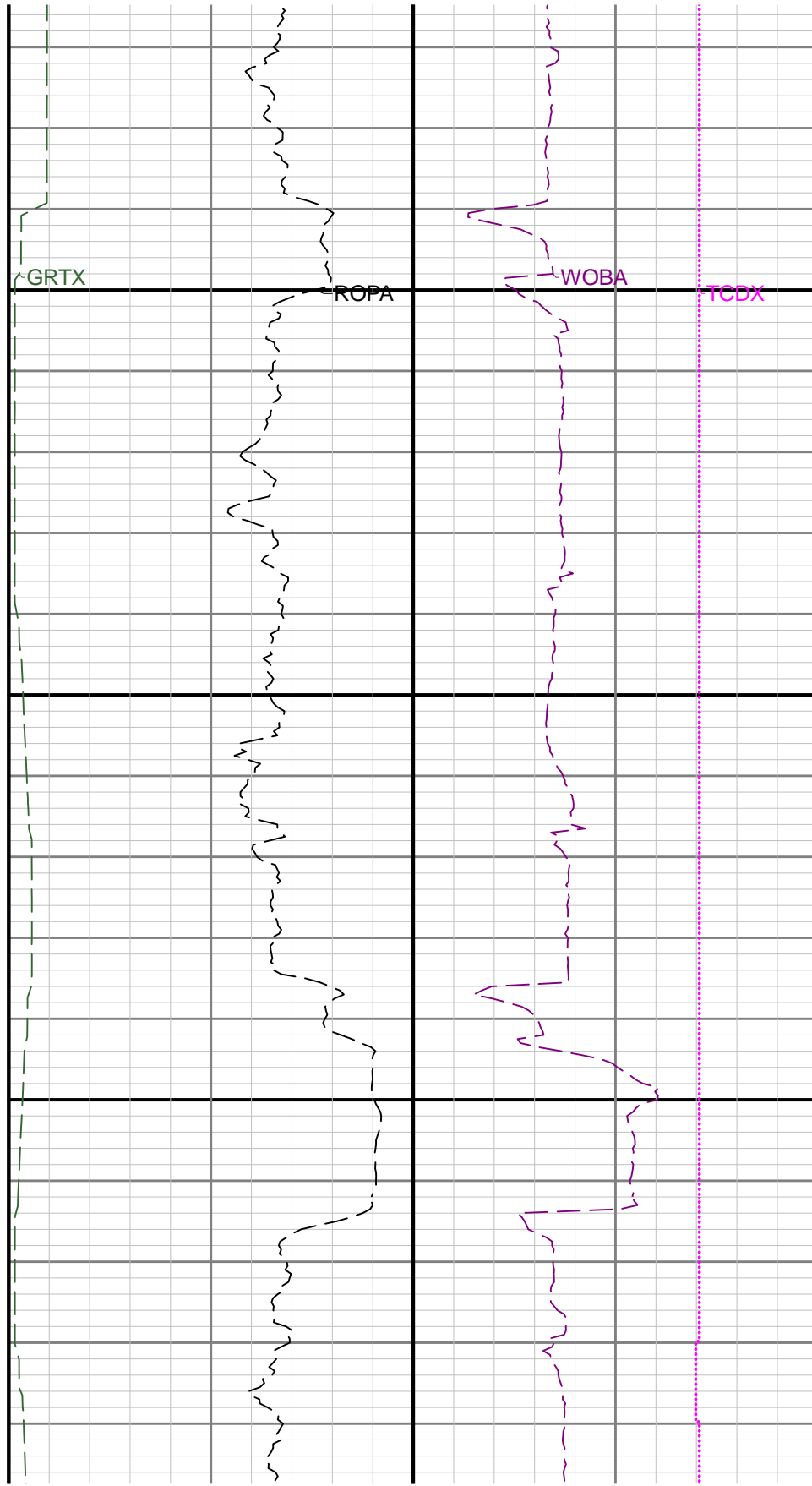
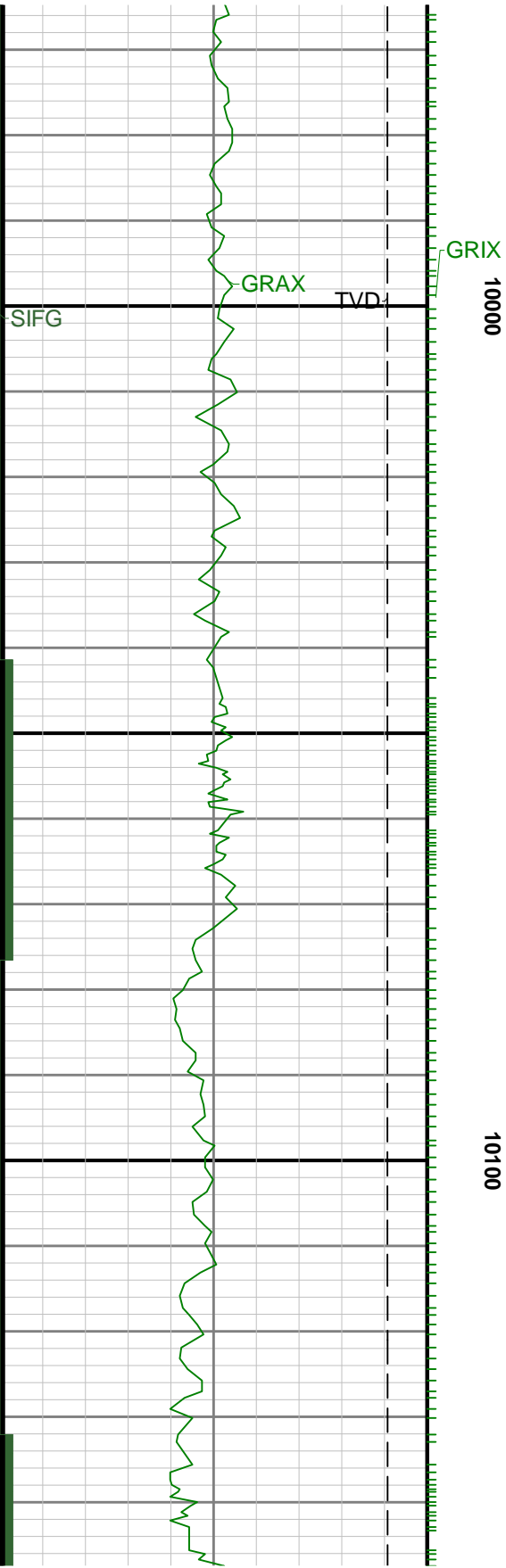


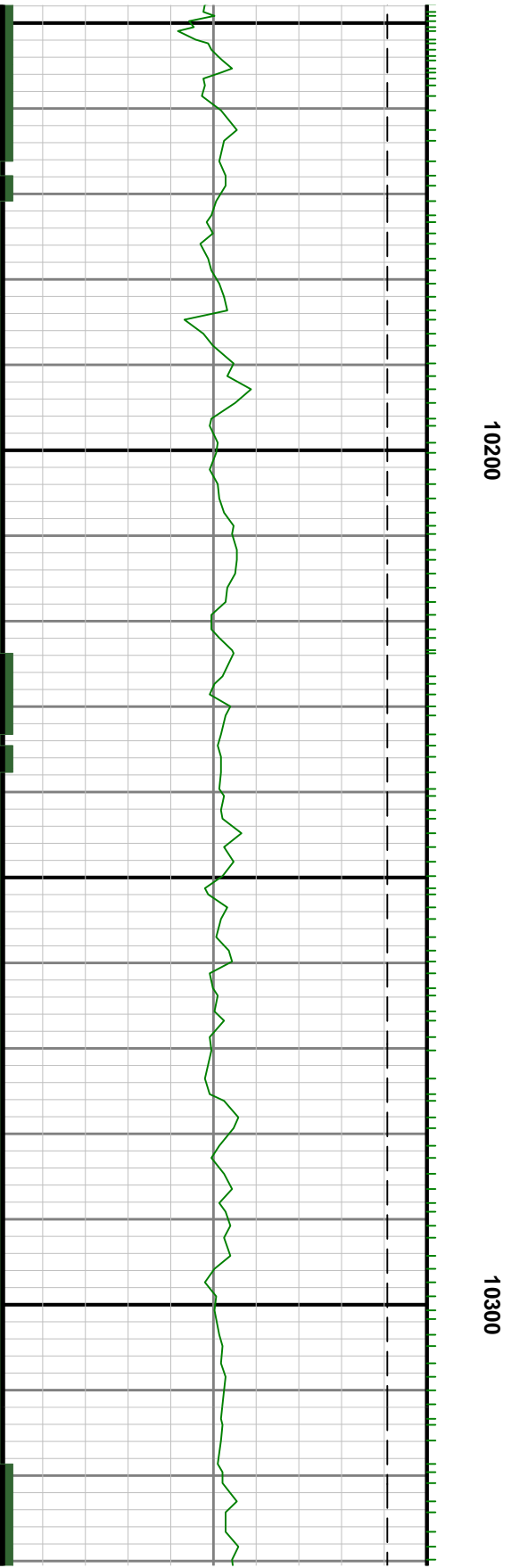
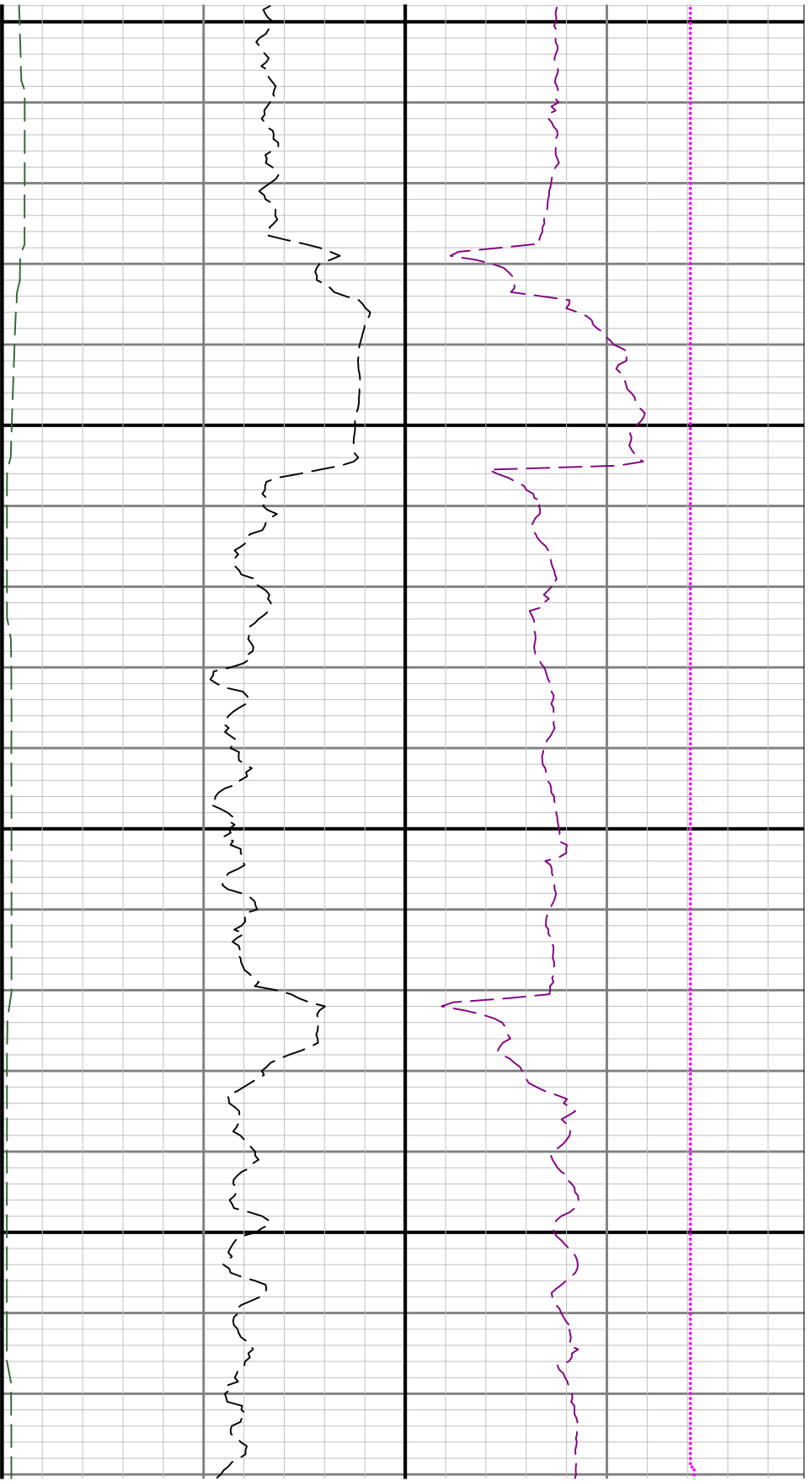


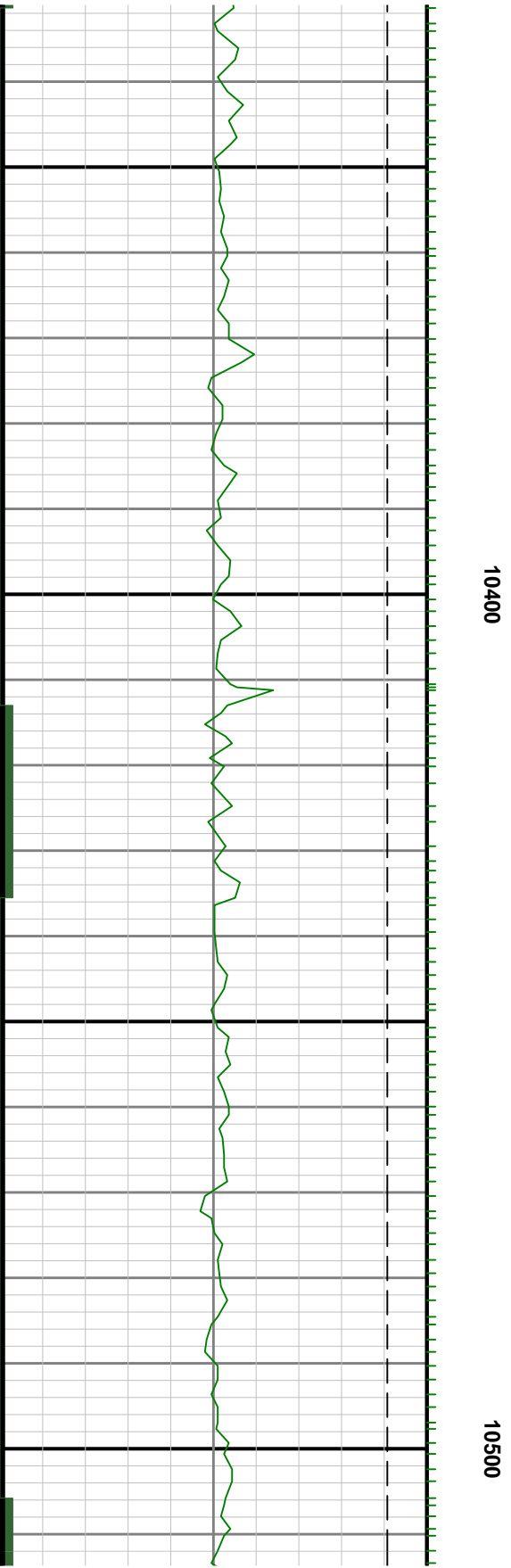
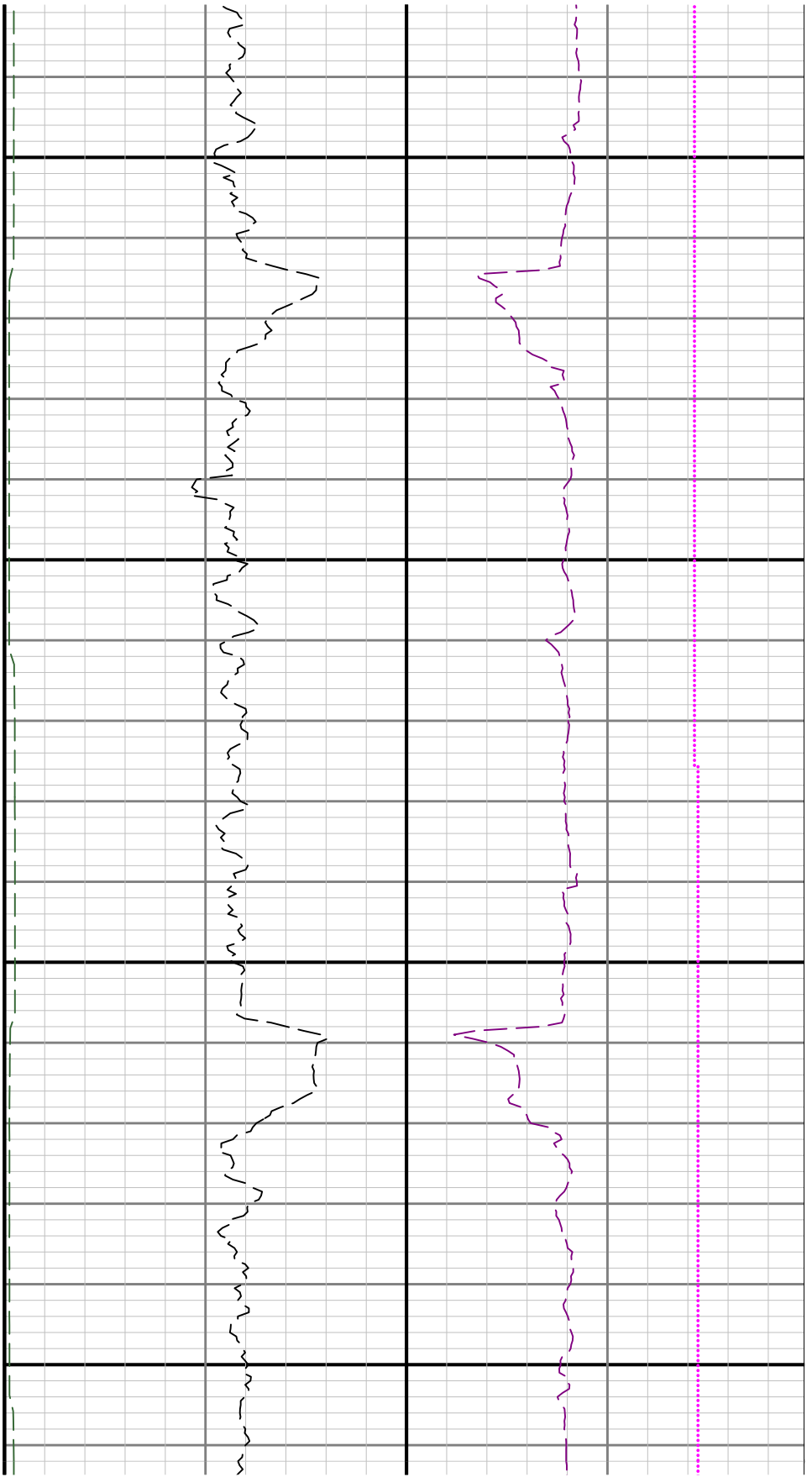
0066

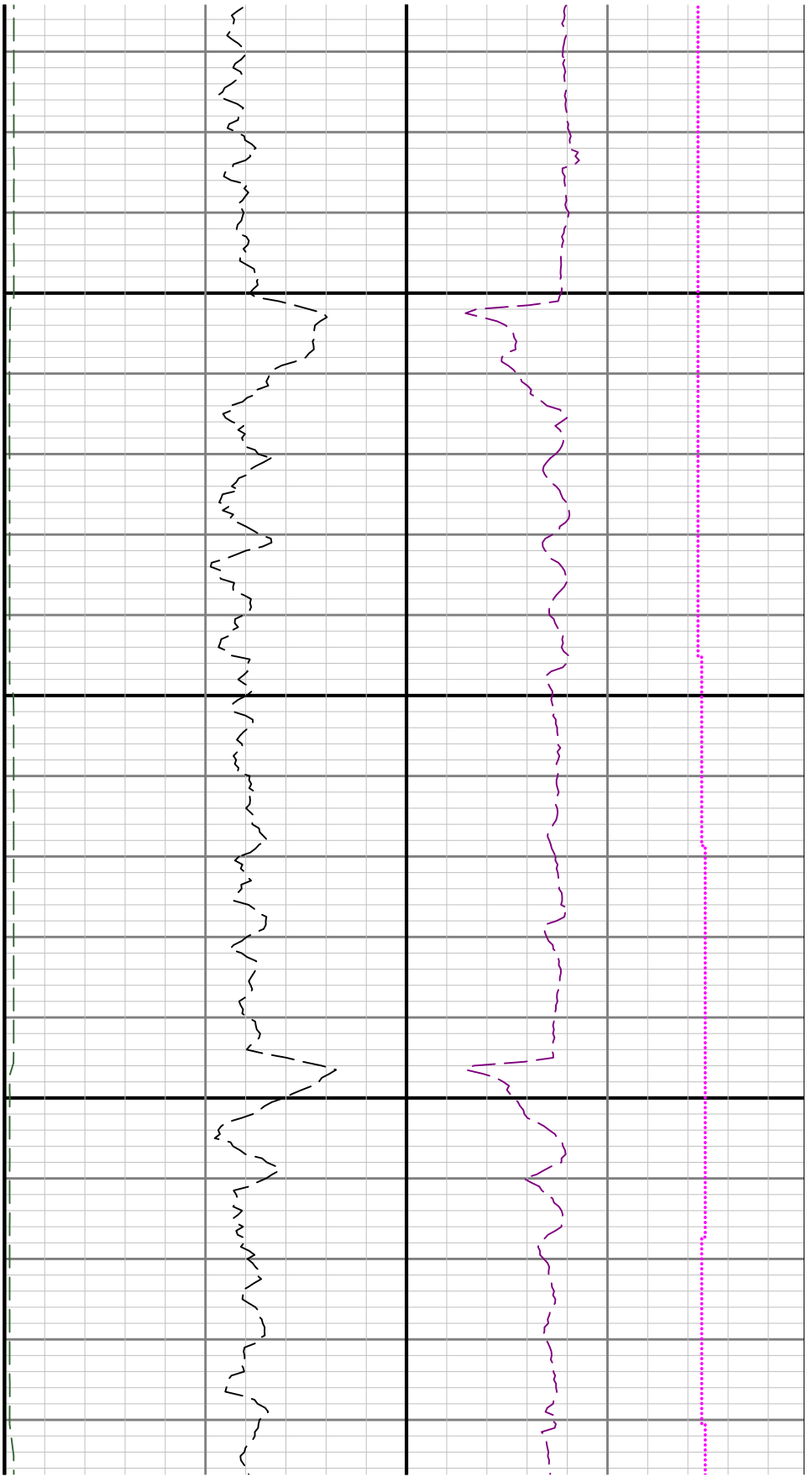
0086



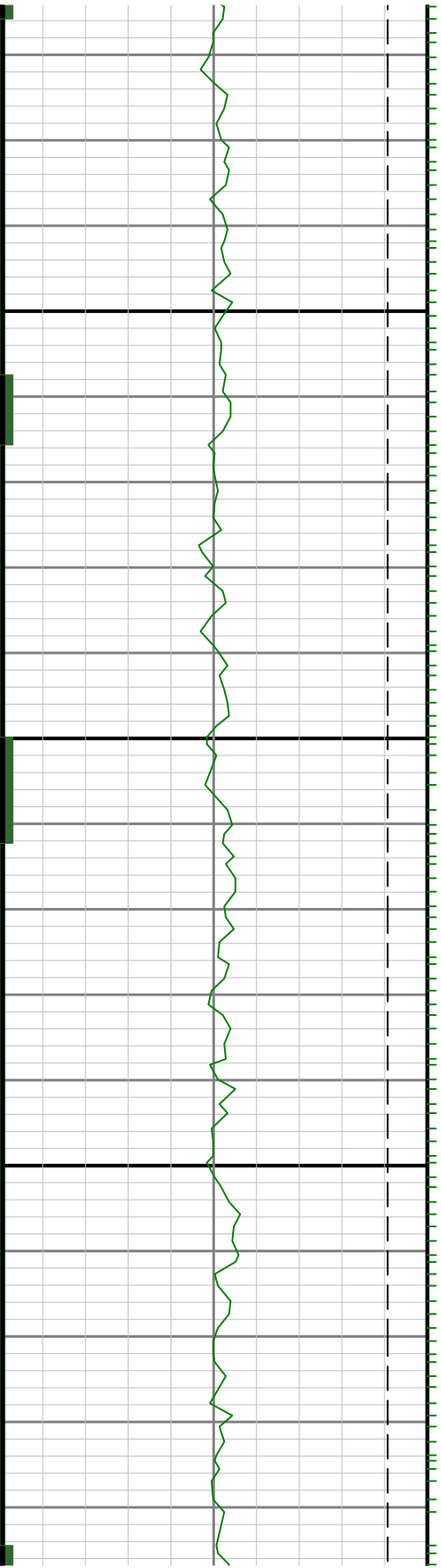


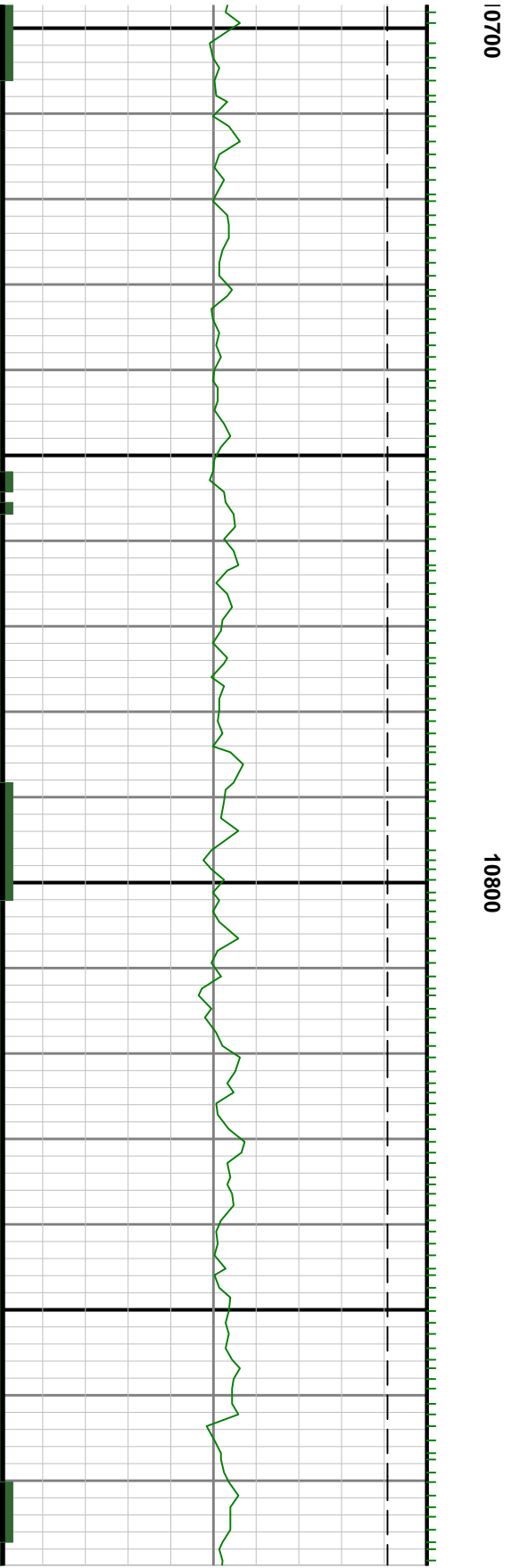
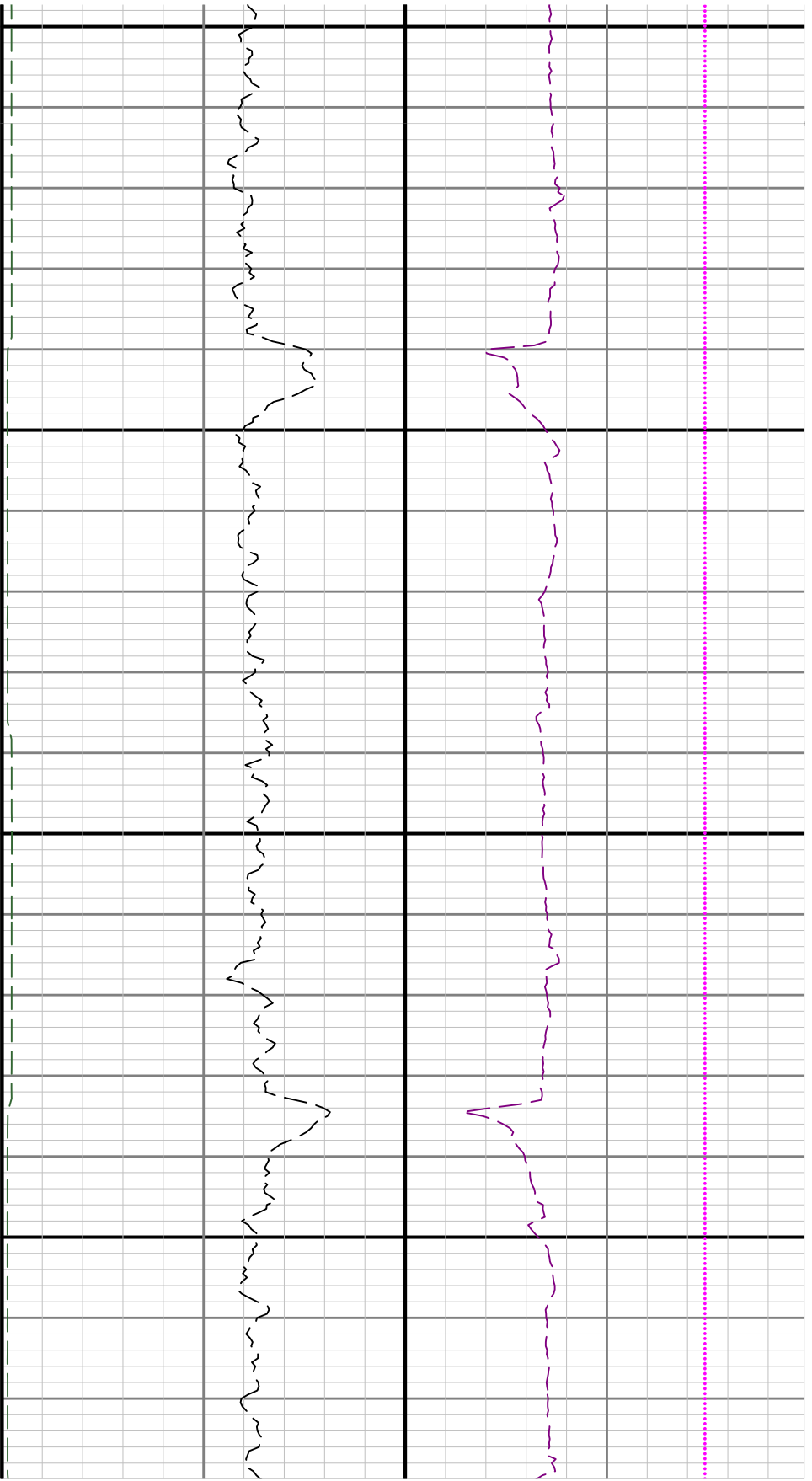


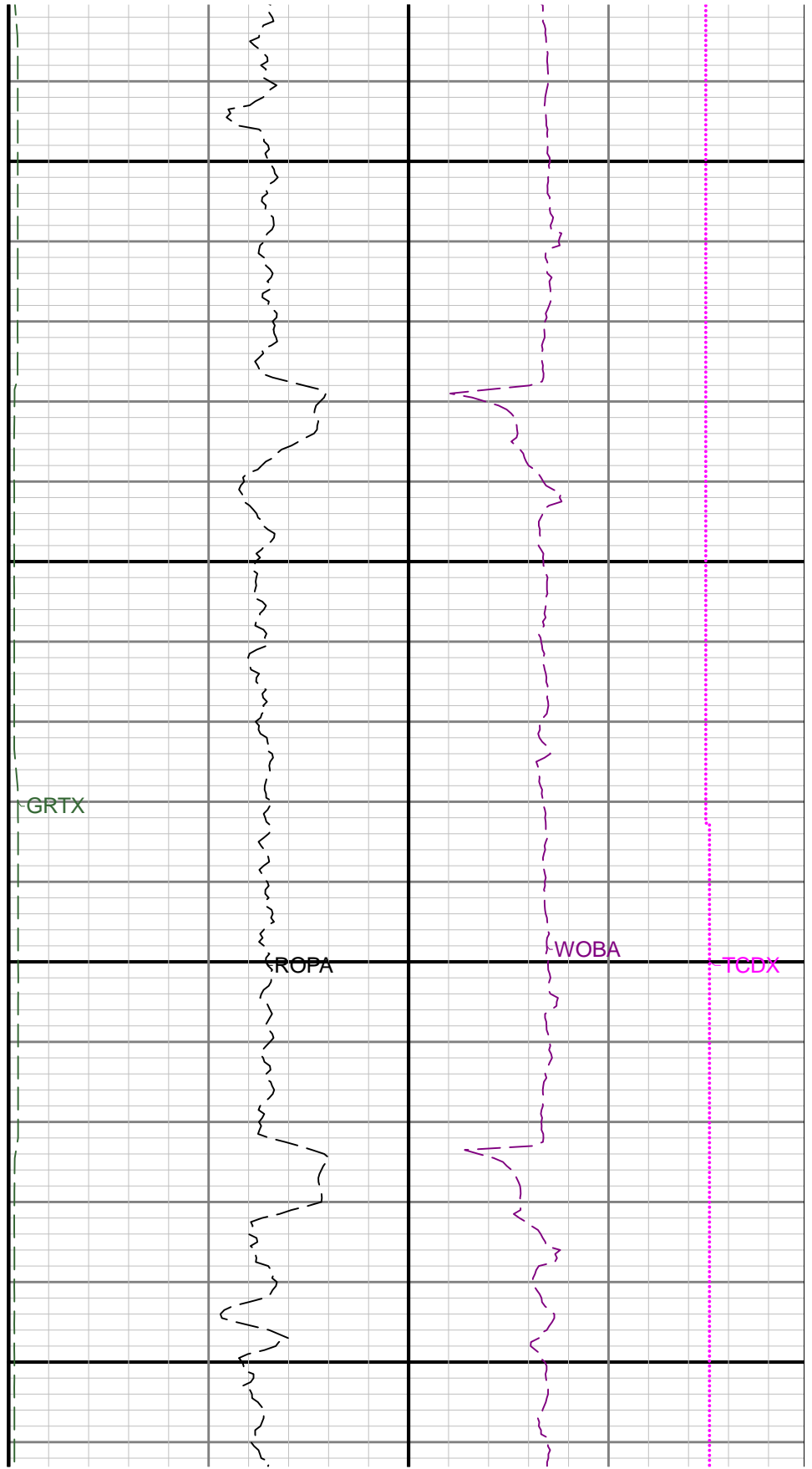
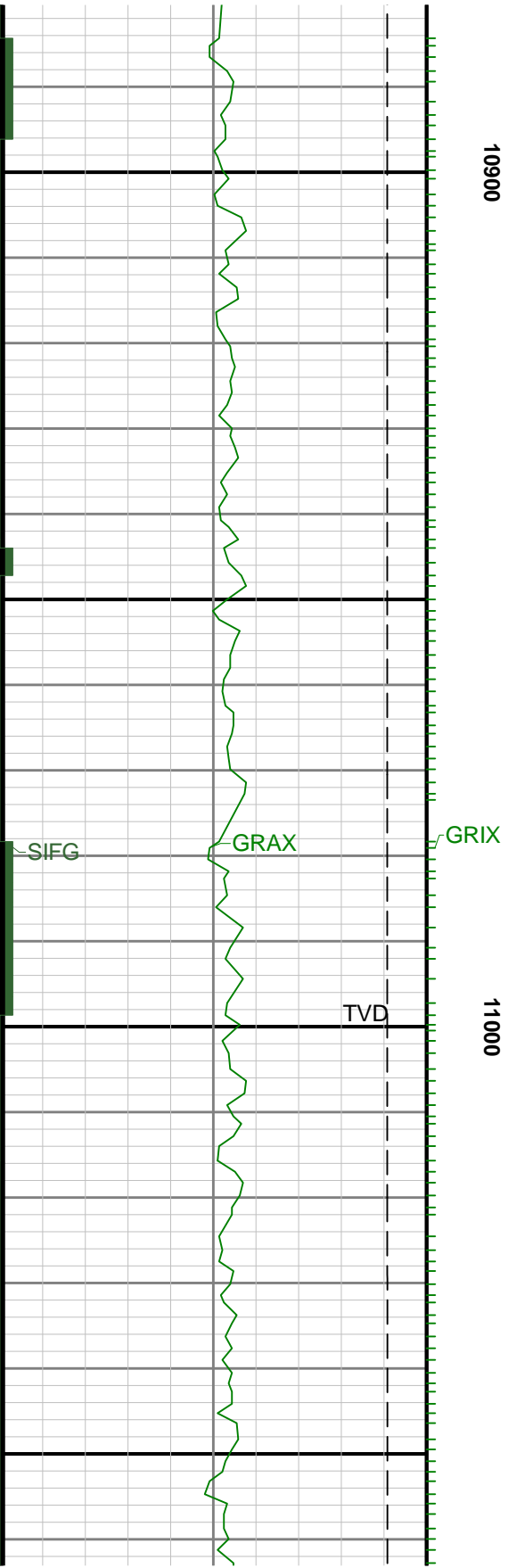


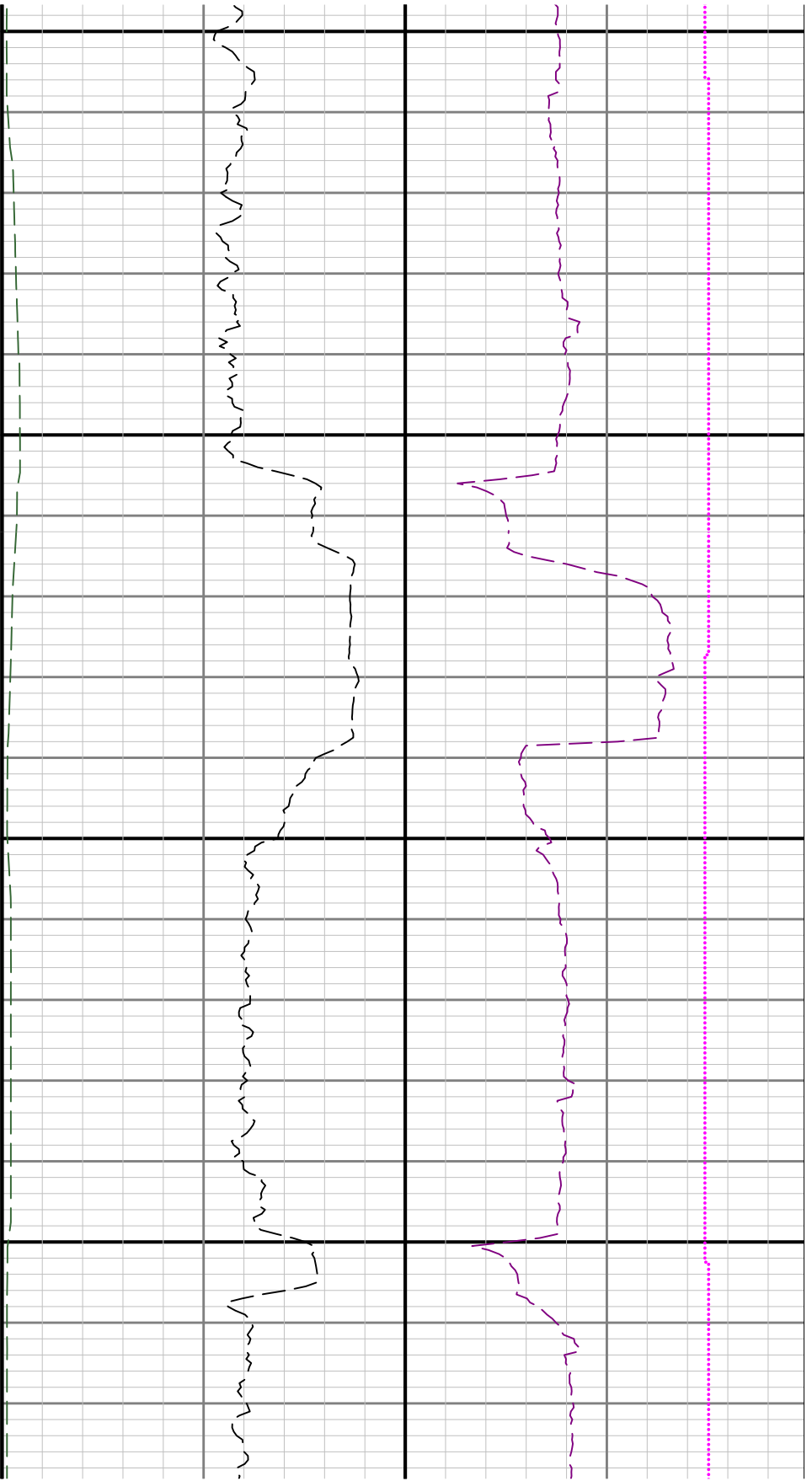


10600



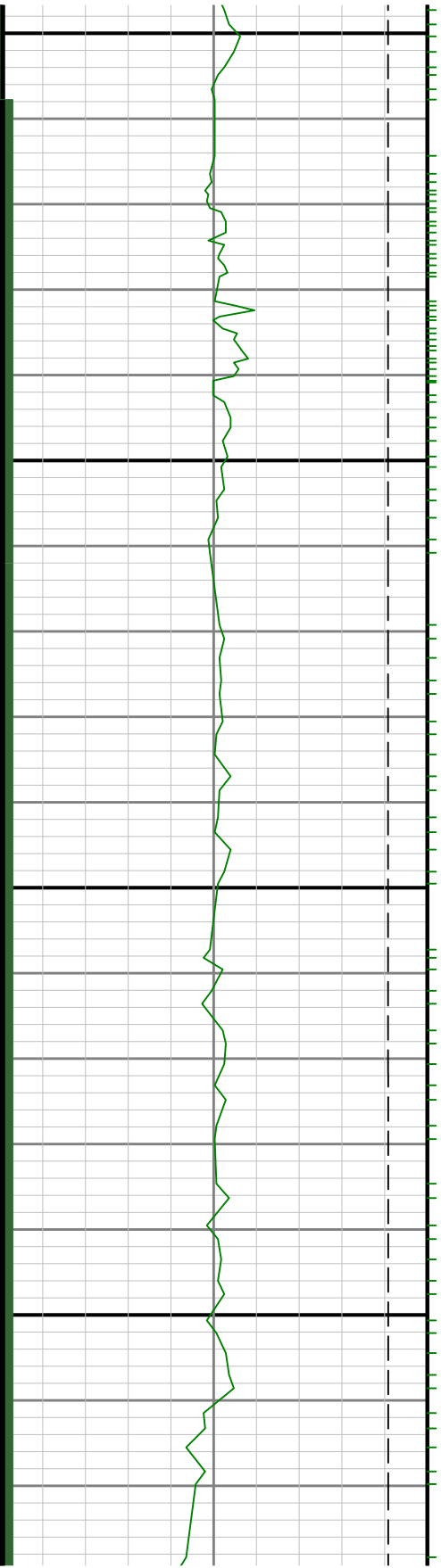


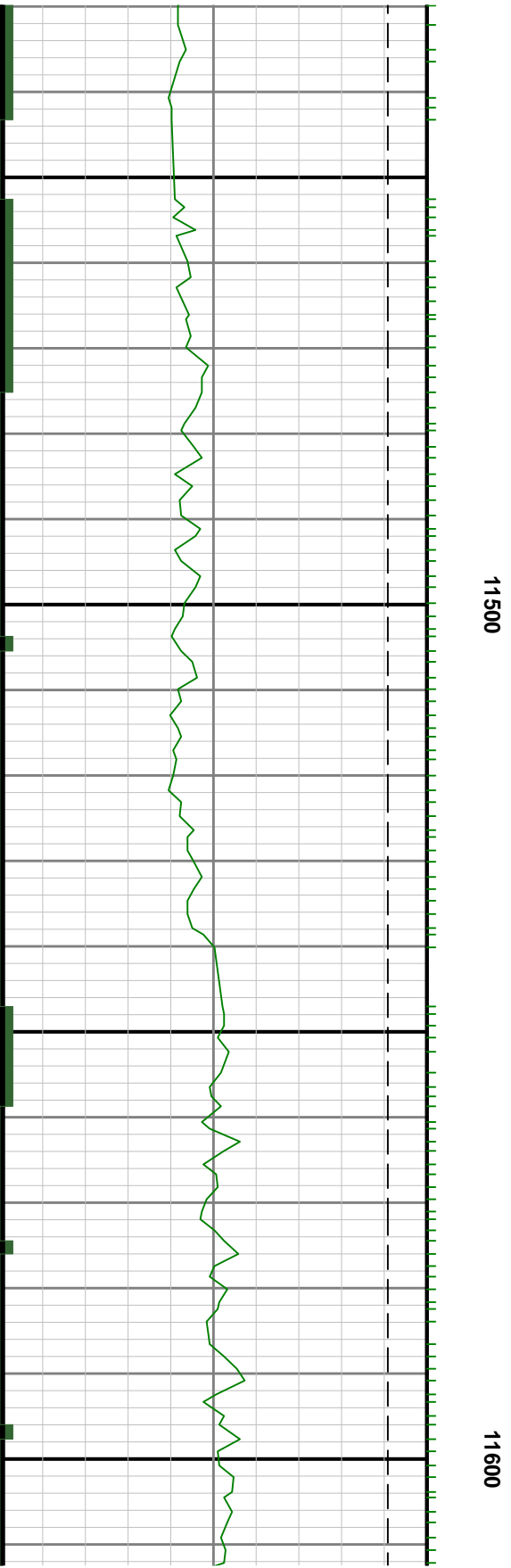
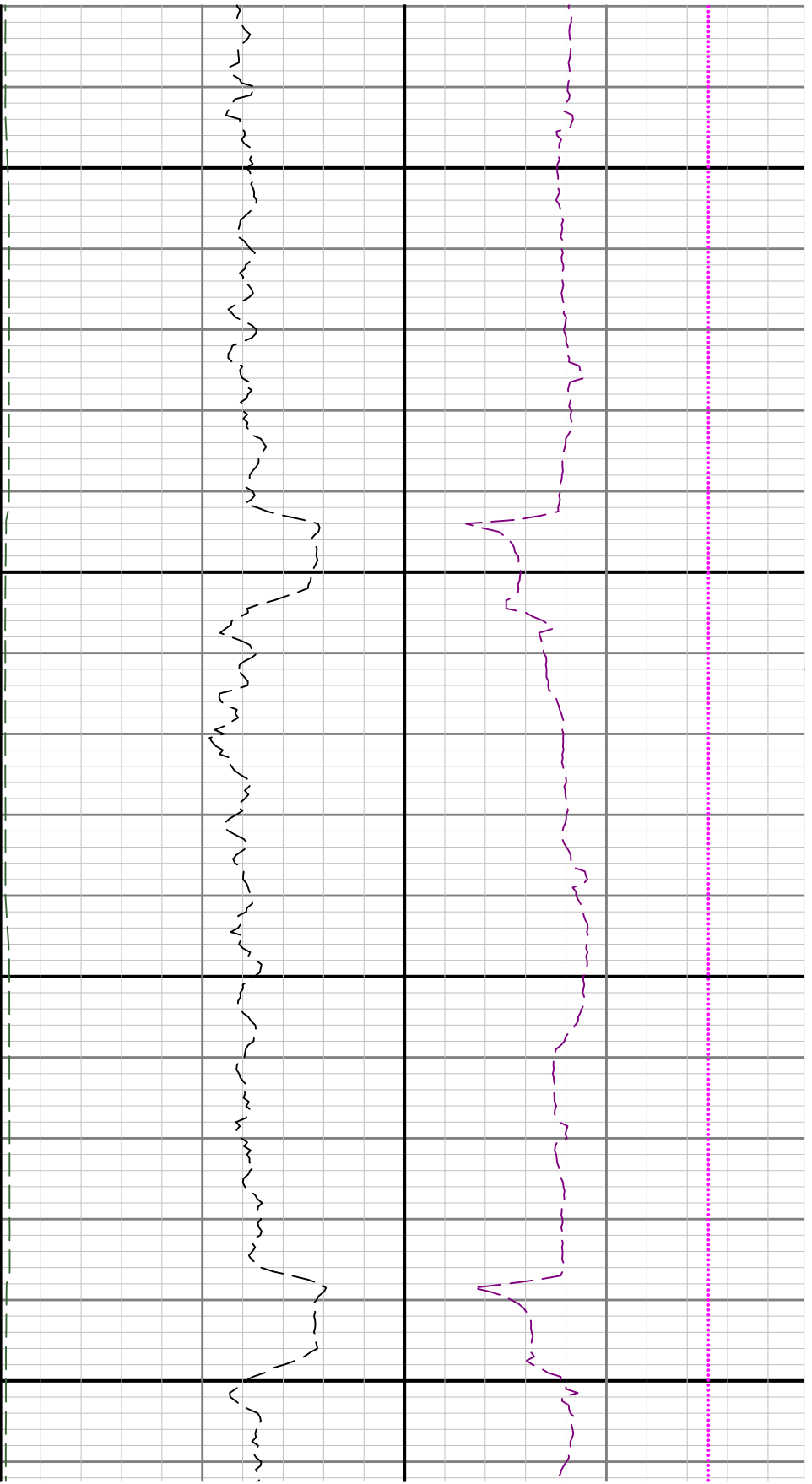


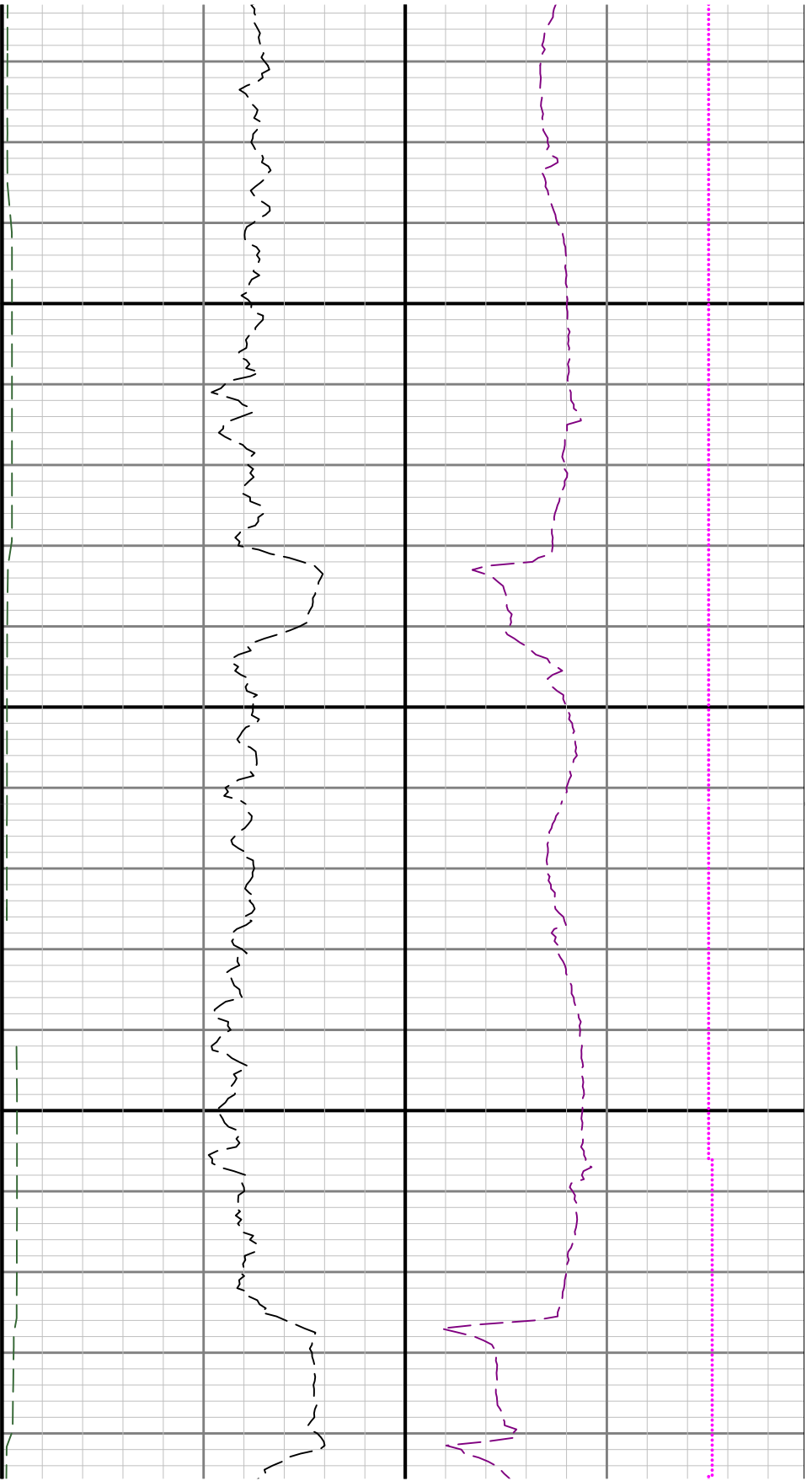


11300

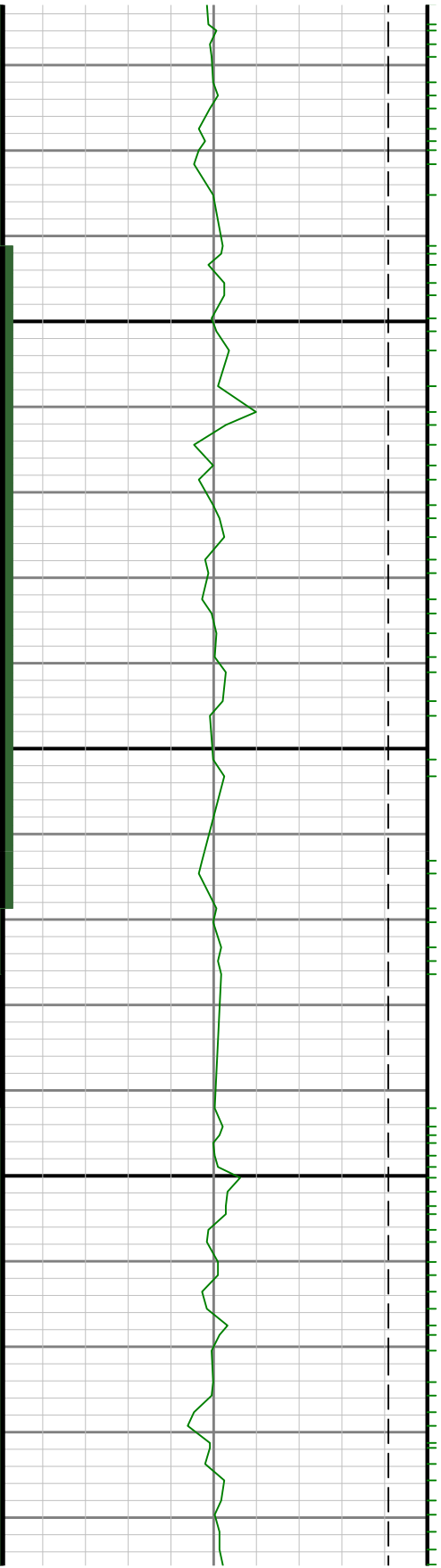
11400

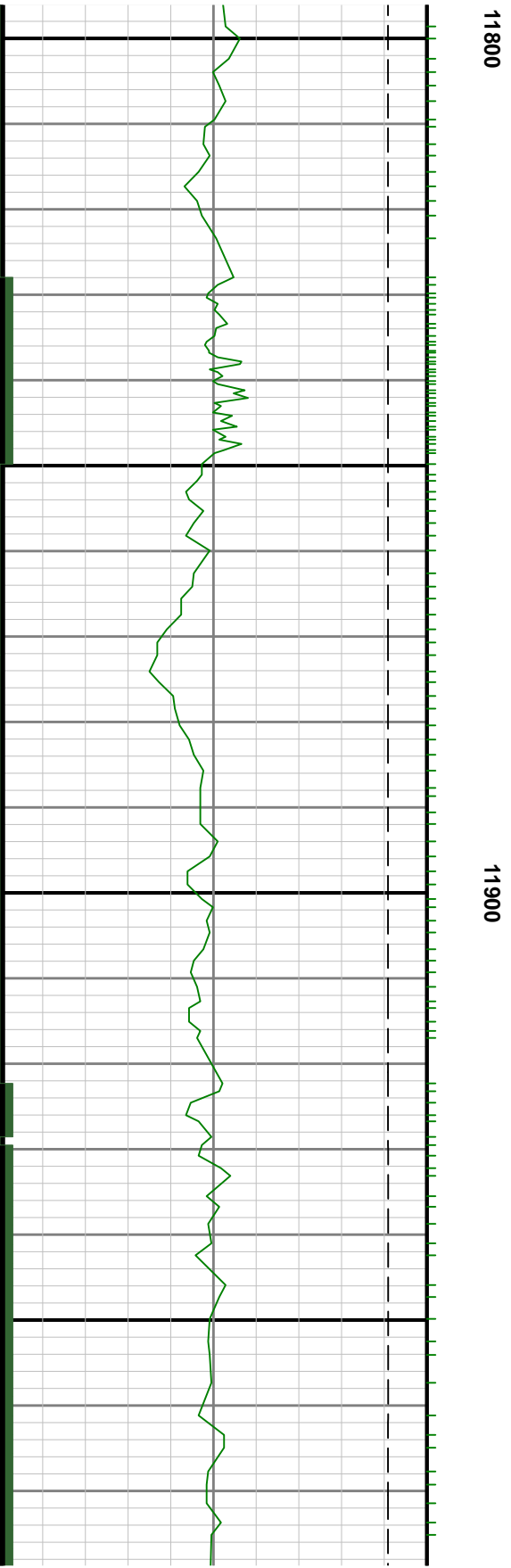
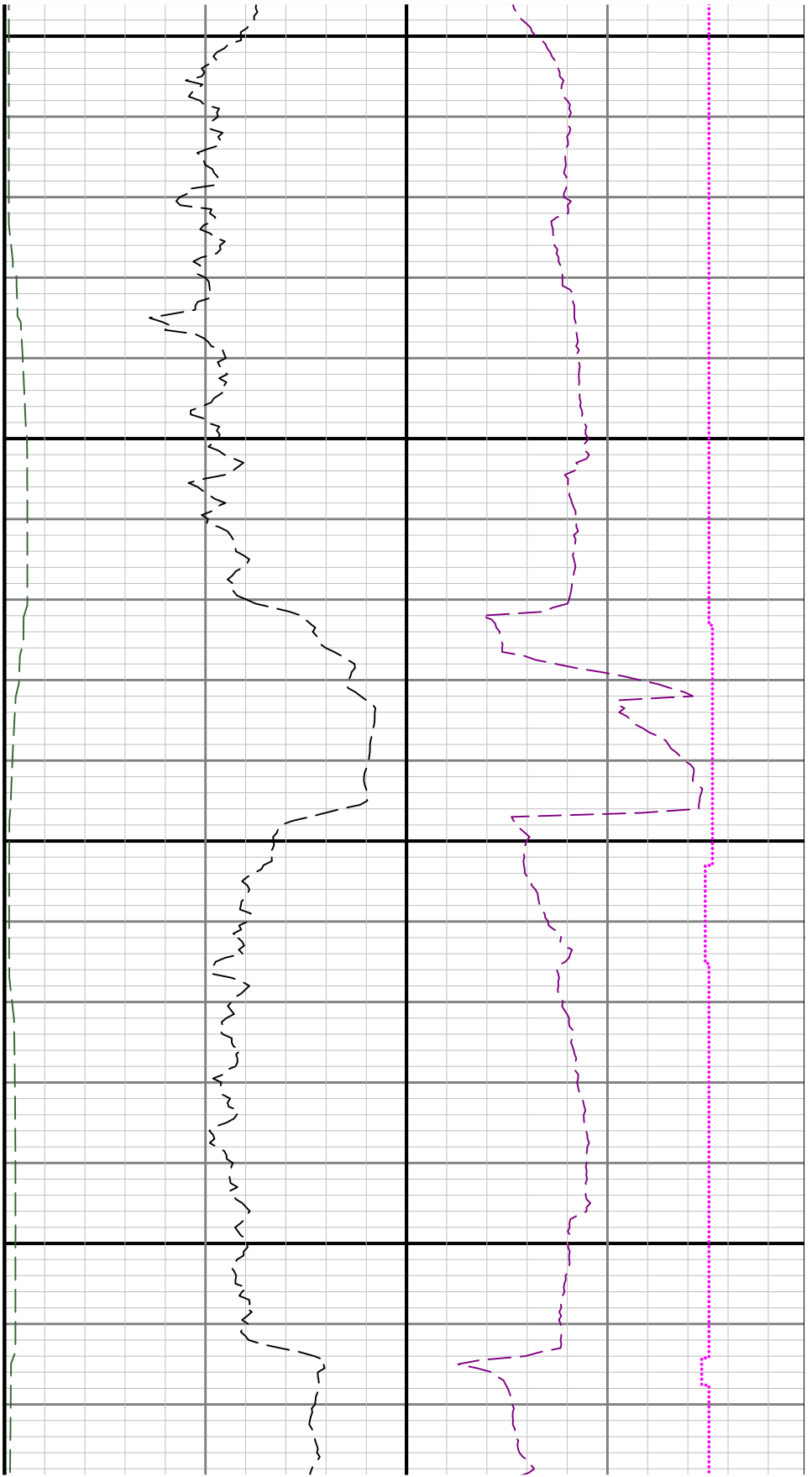


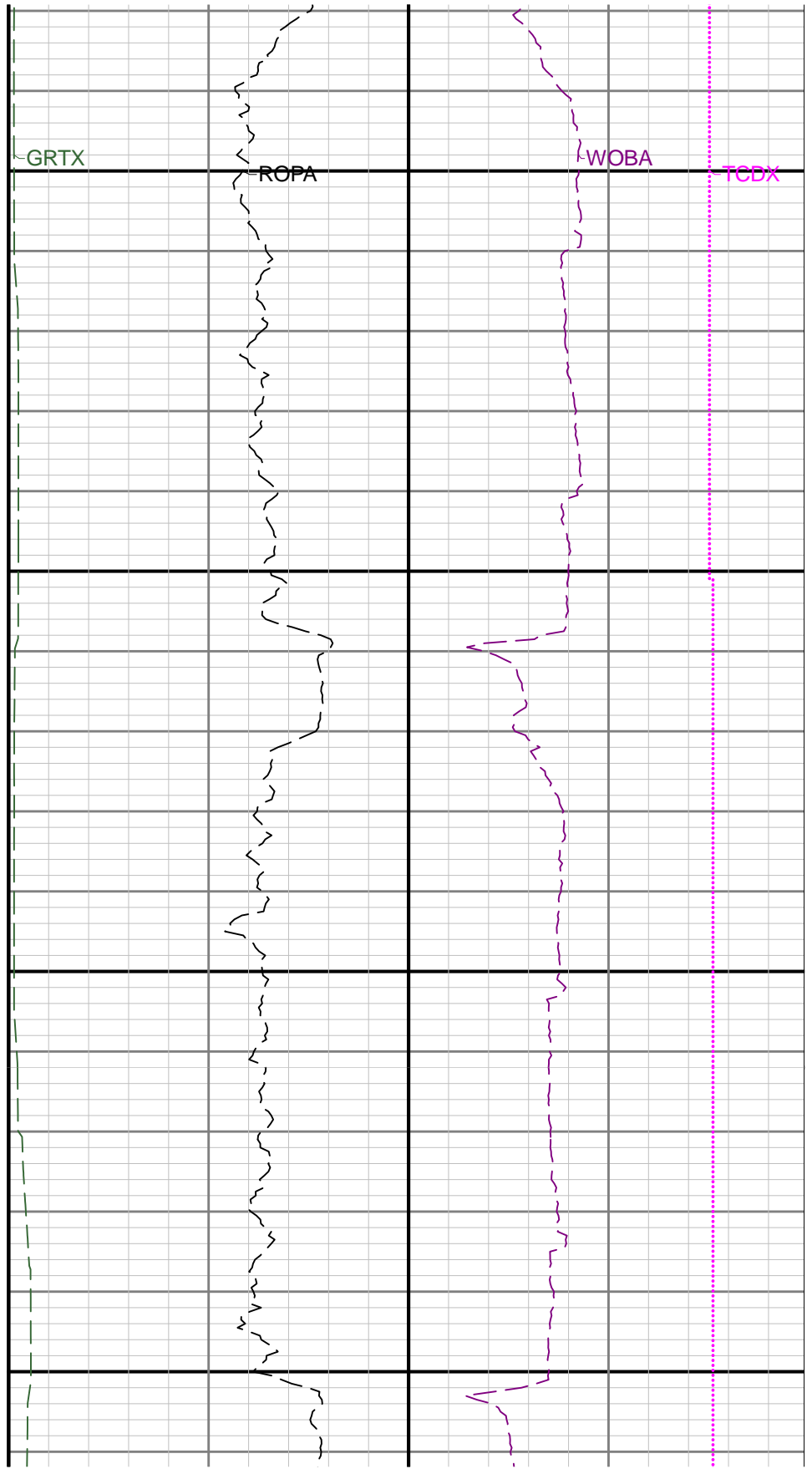
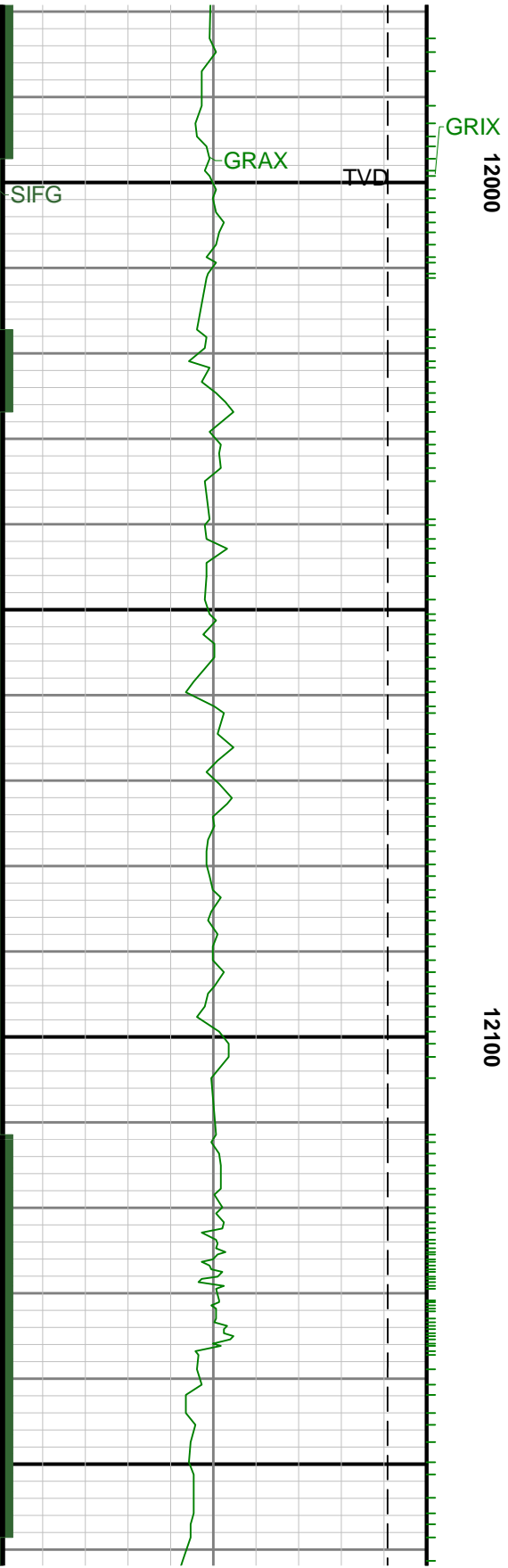


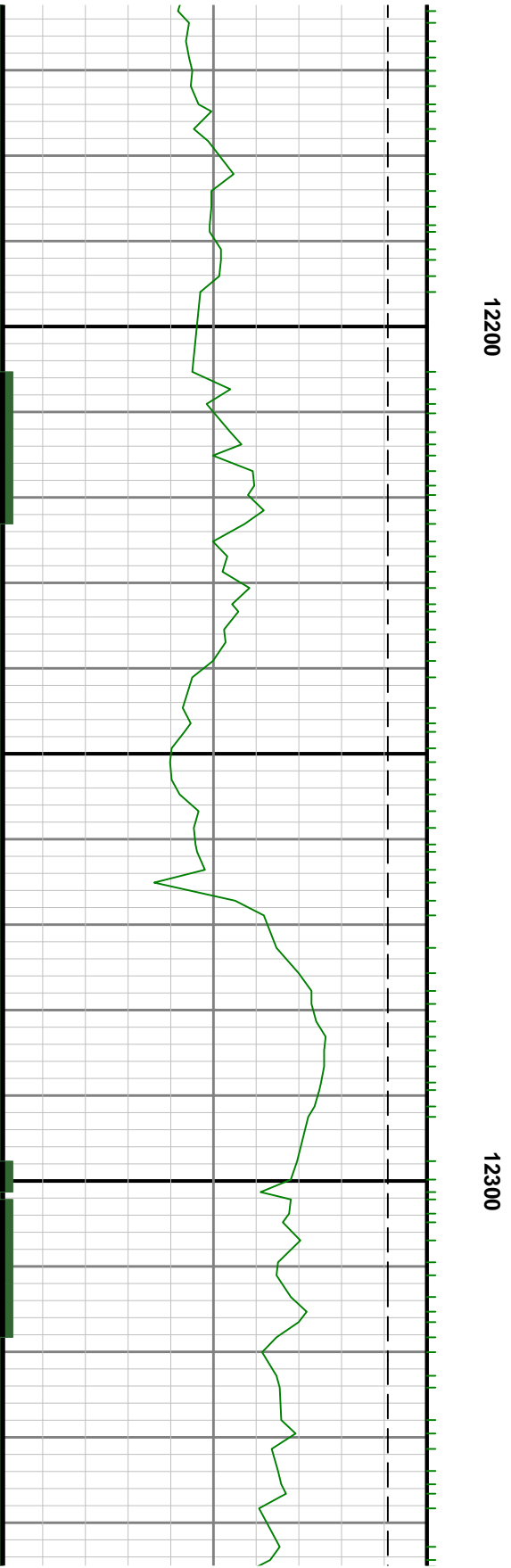
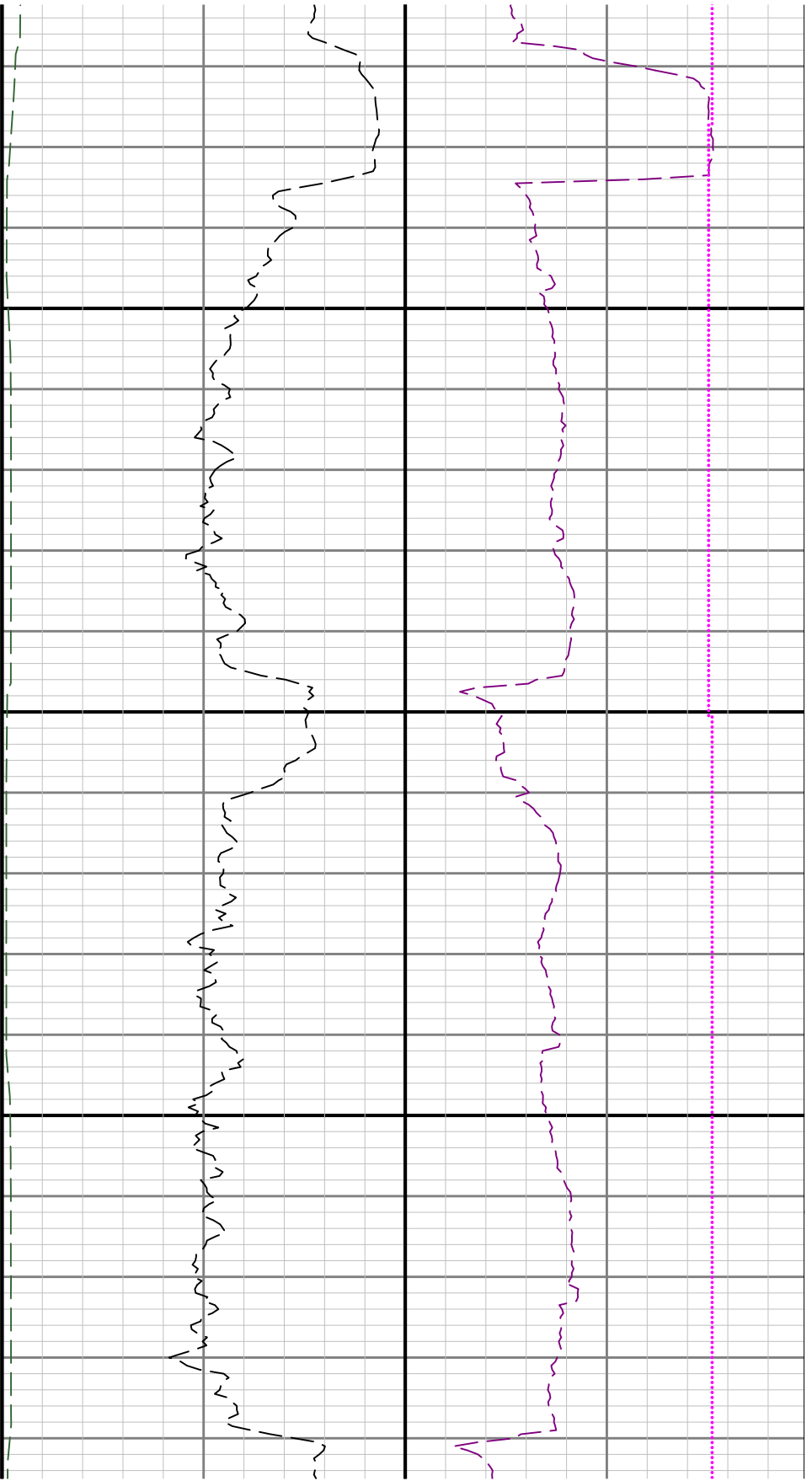


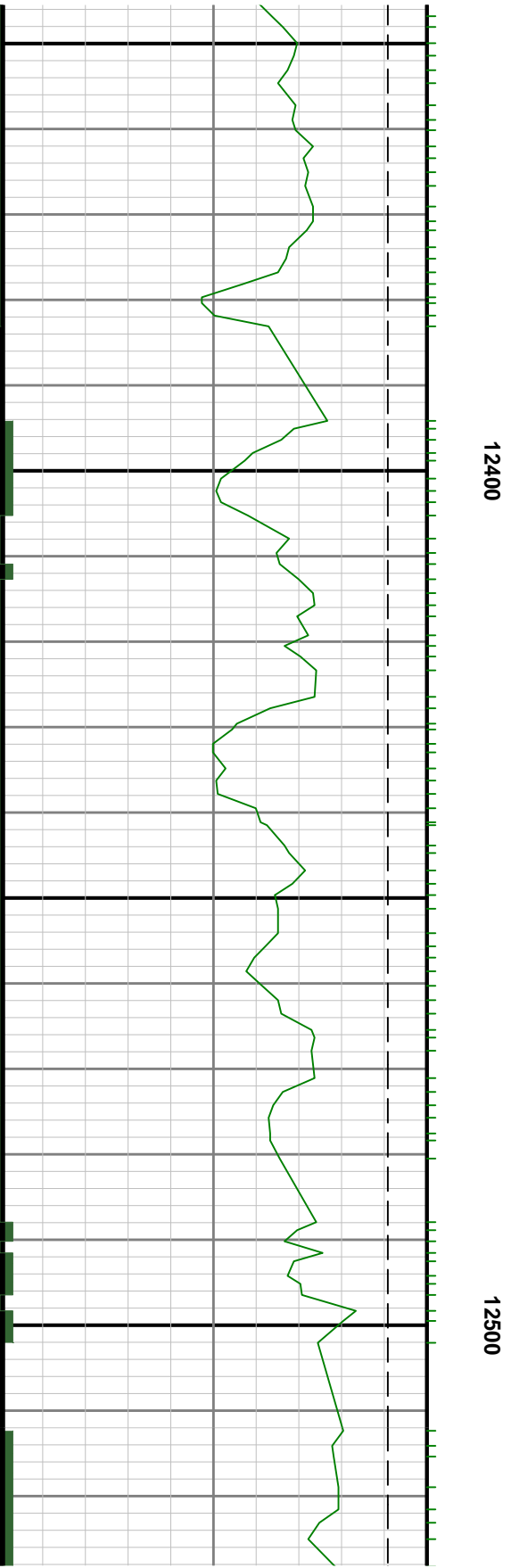
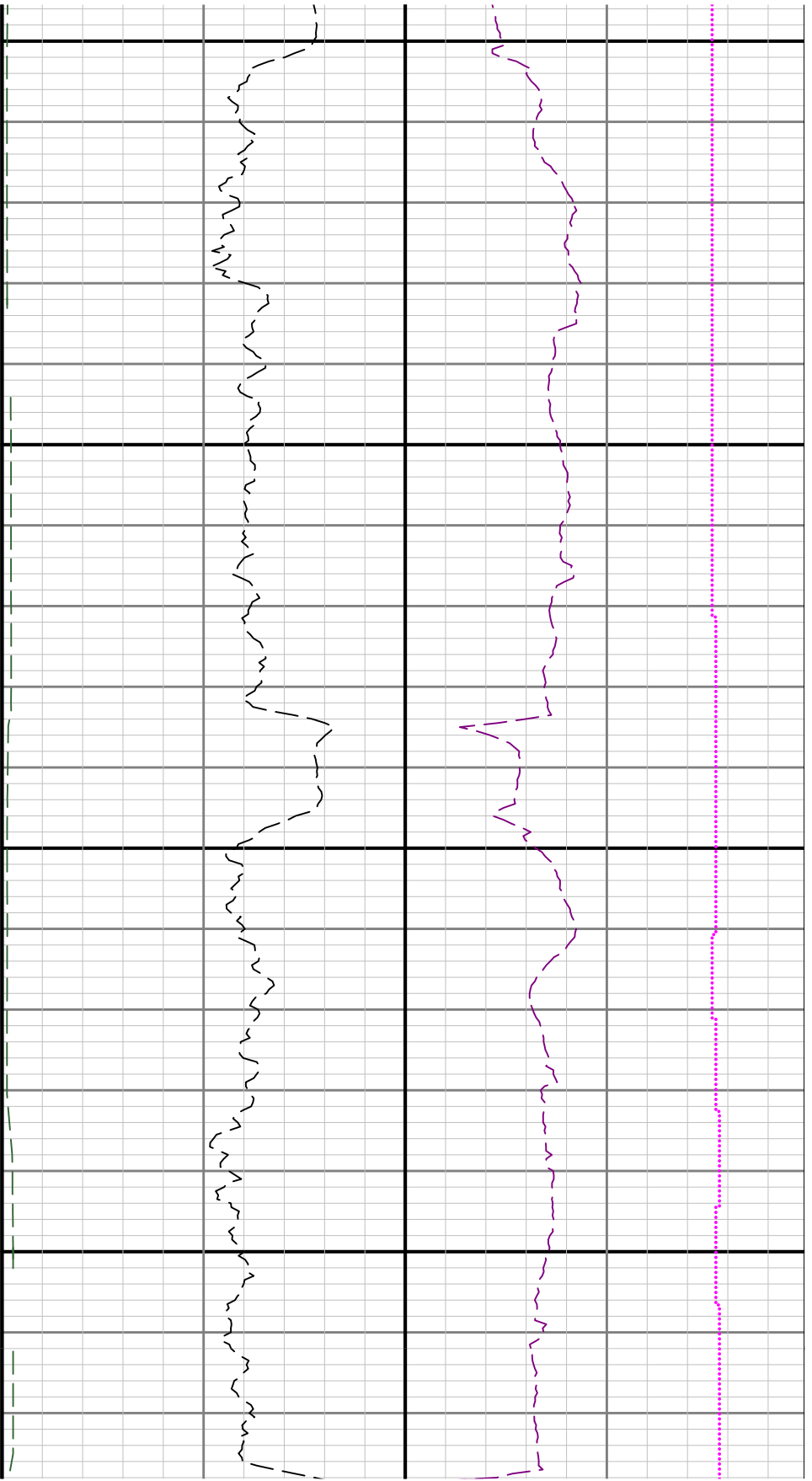
11700

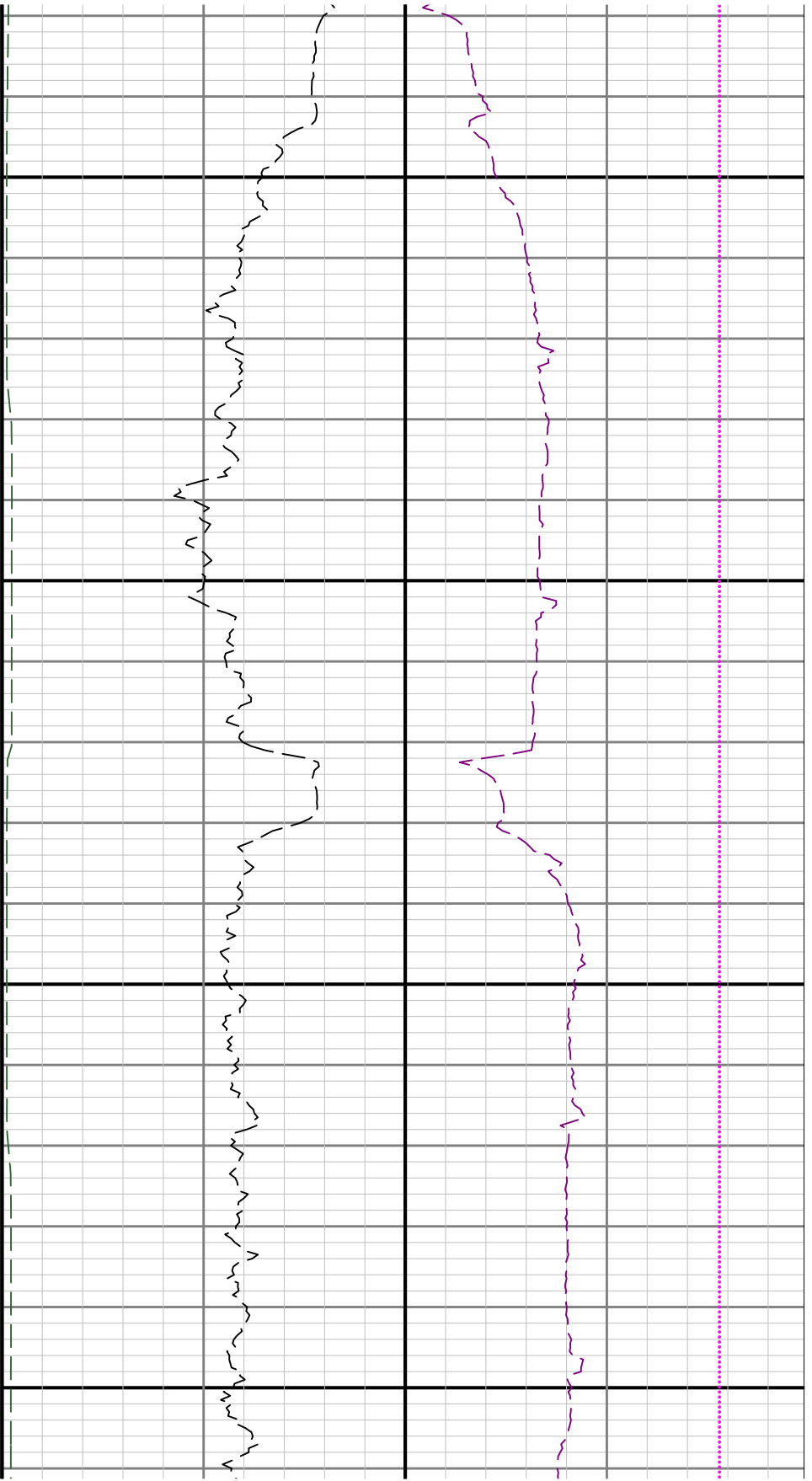






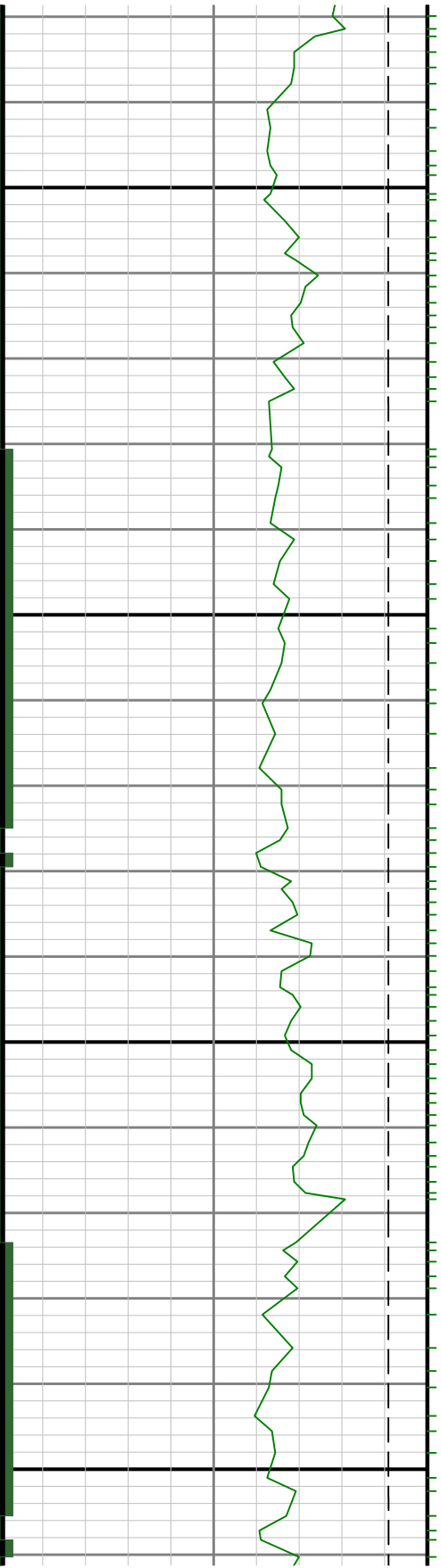


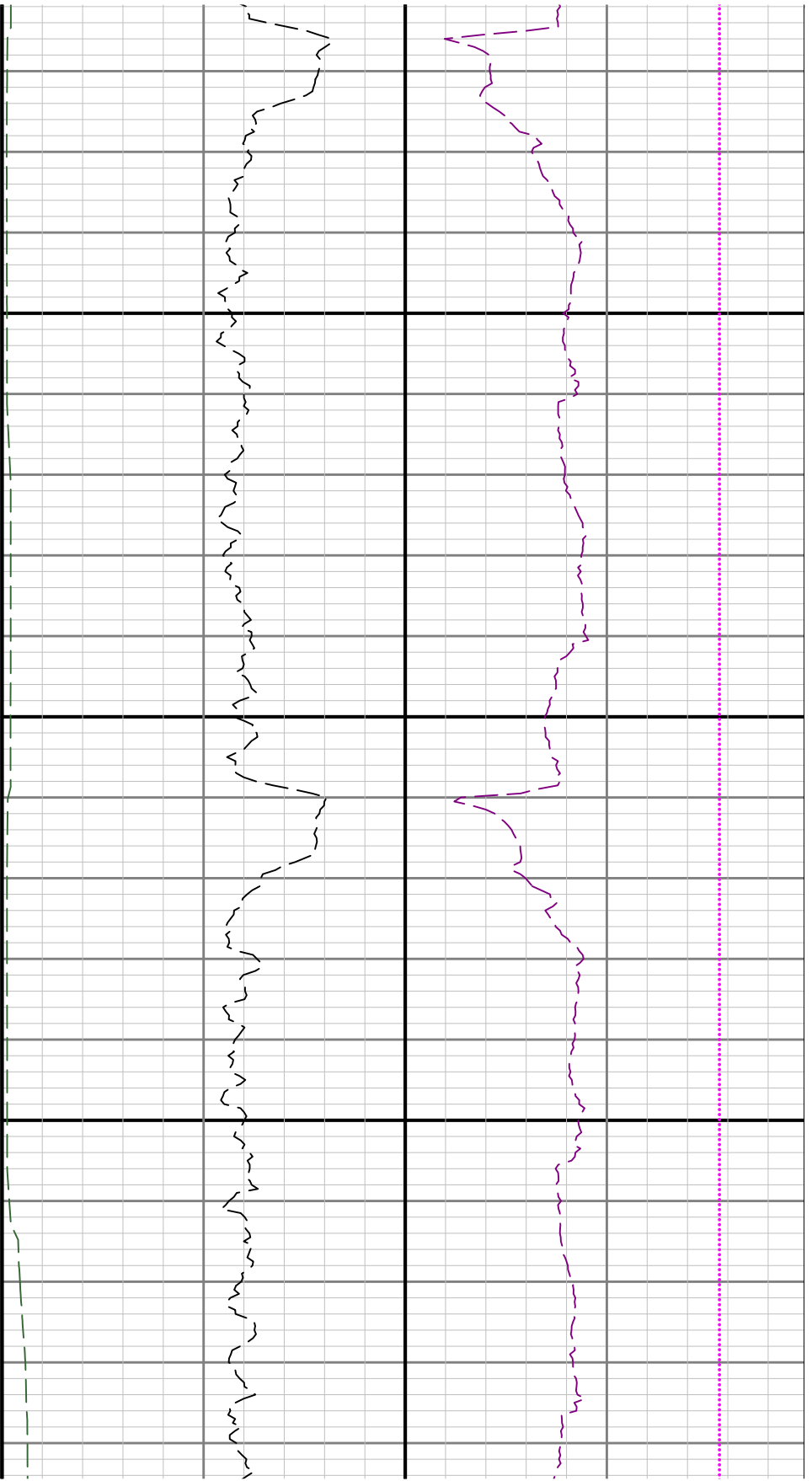




12600

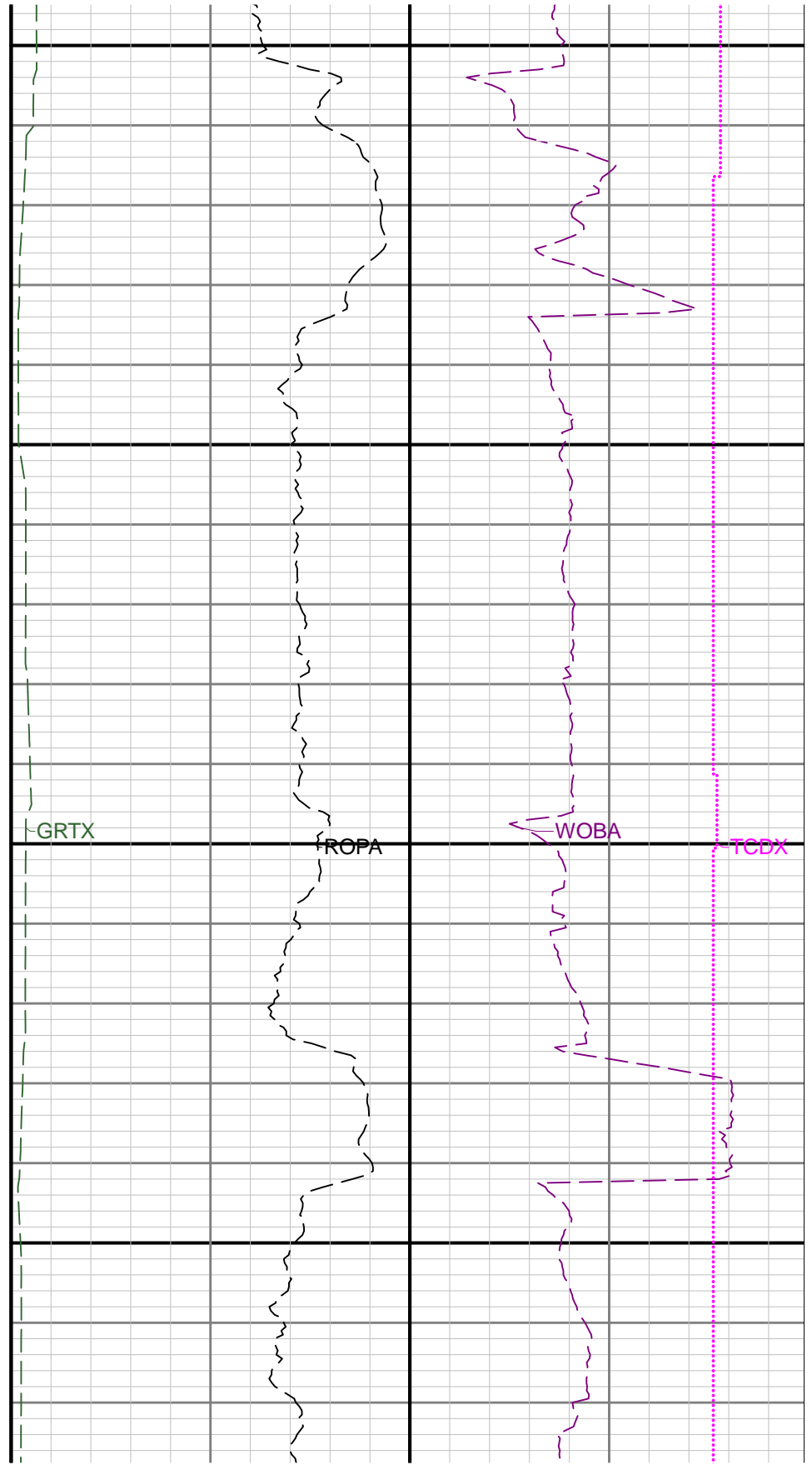
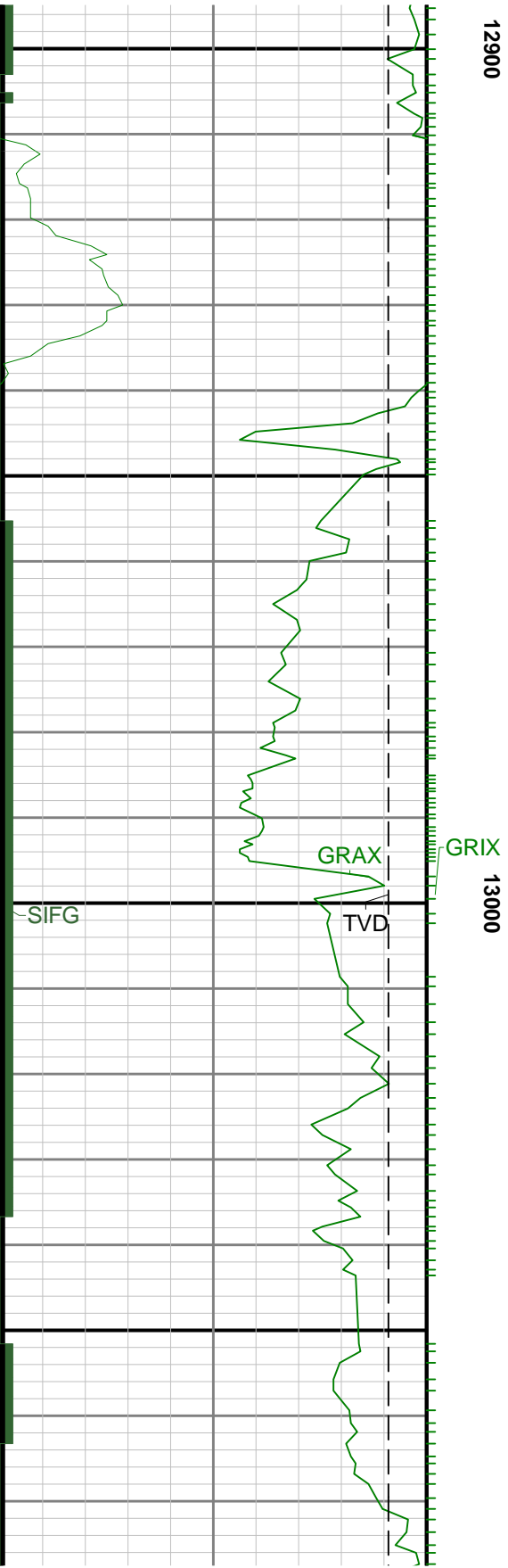
12700

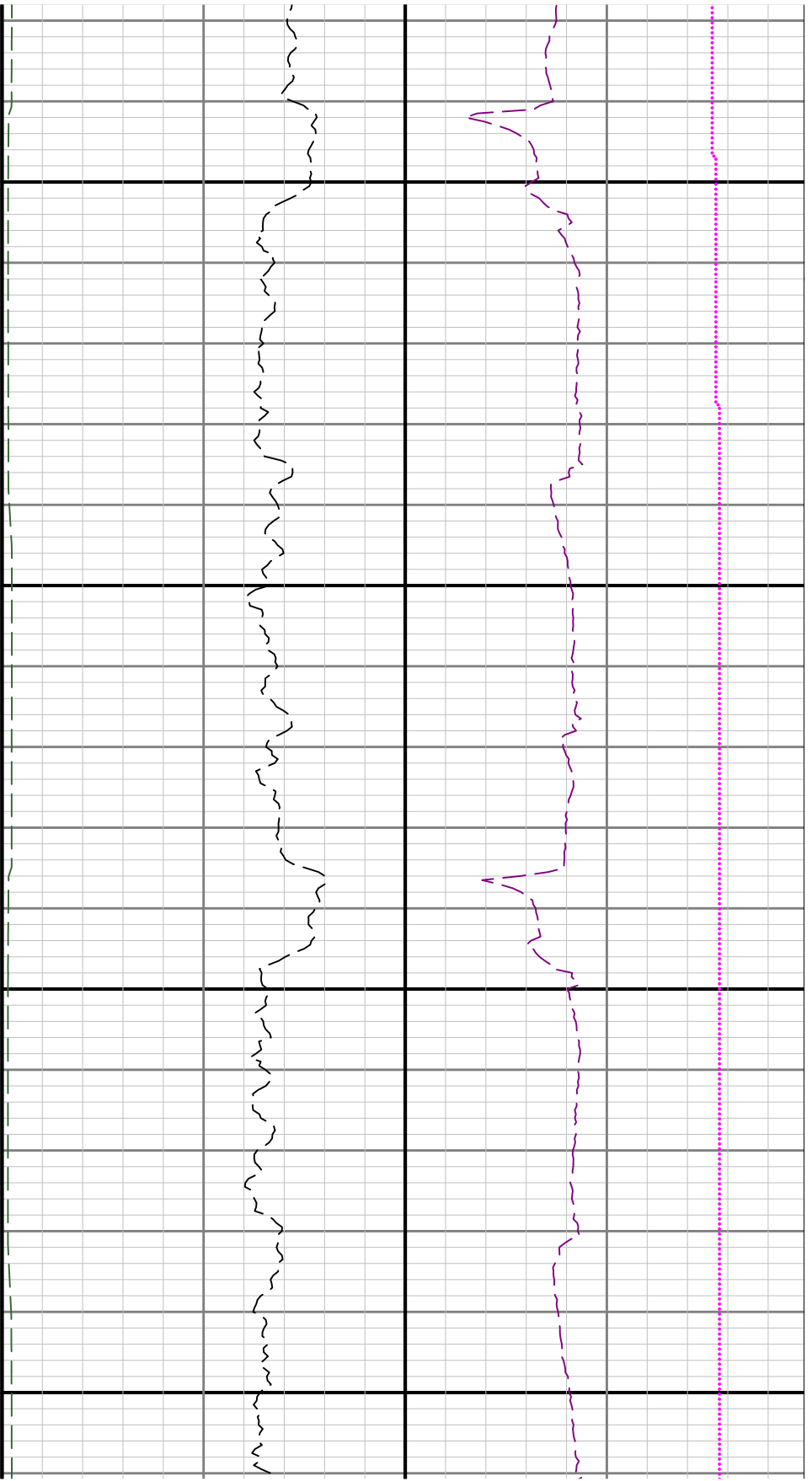




12800

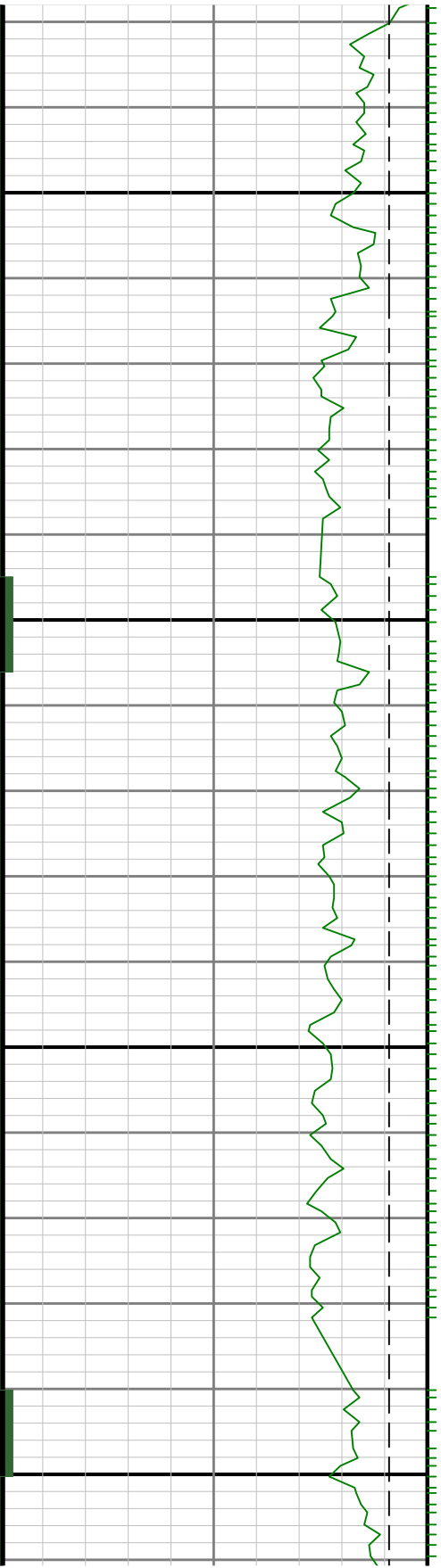


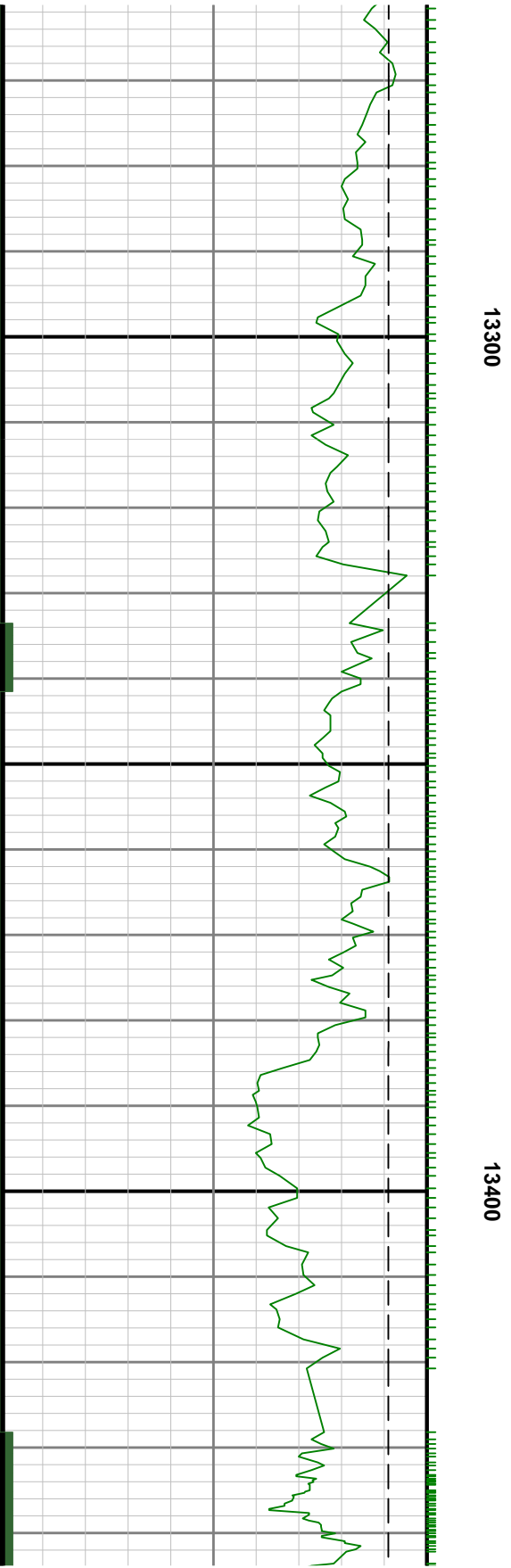
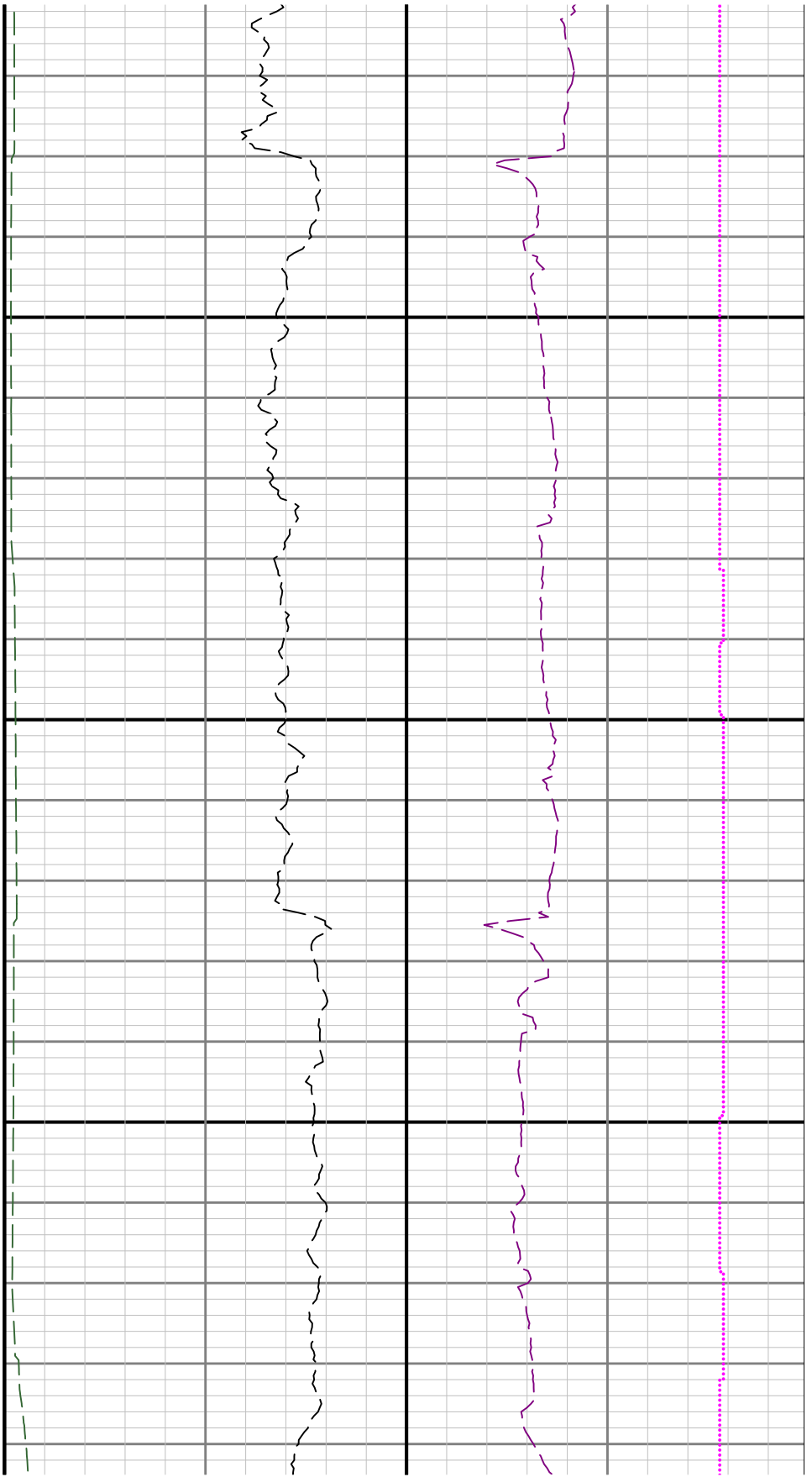




13100

13200

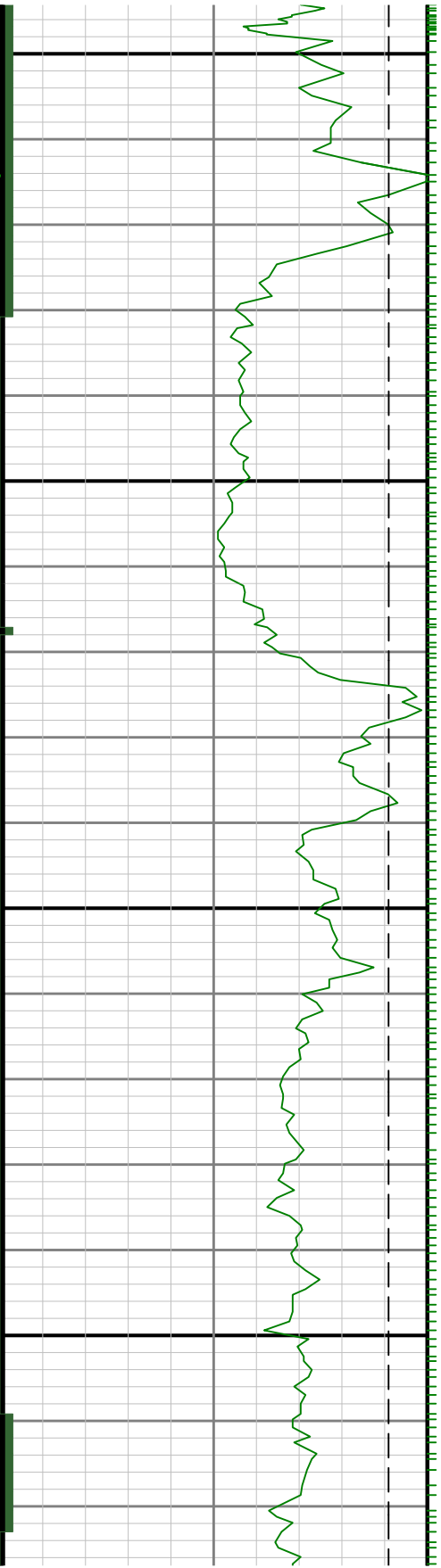


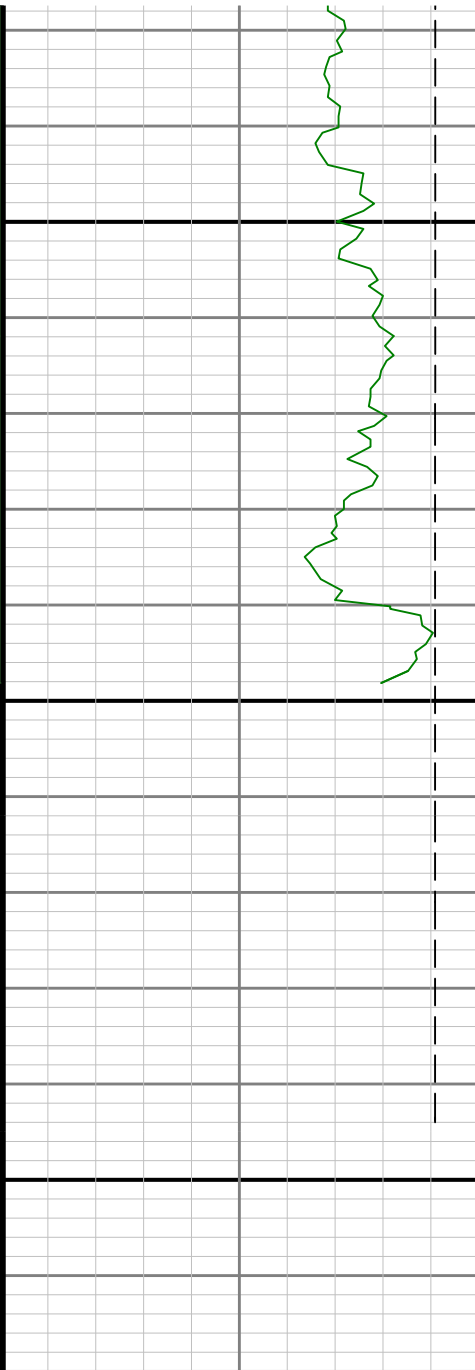




13500

13600





13700

R1 <

MD 1:240 feet

