



Gamma Ray

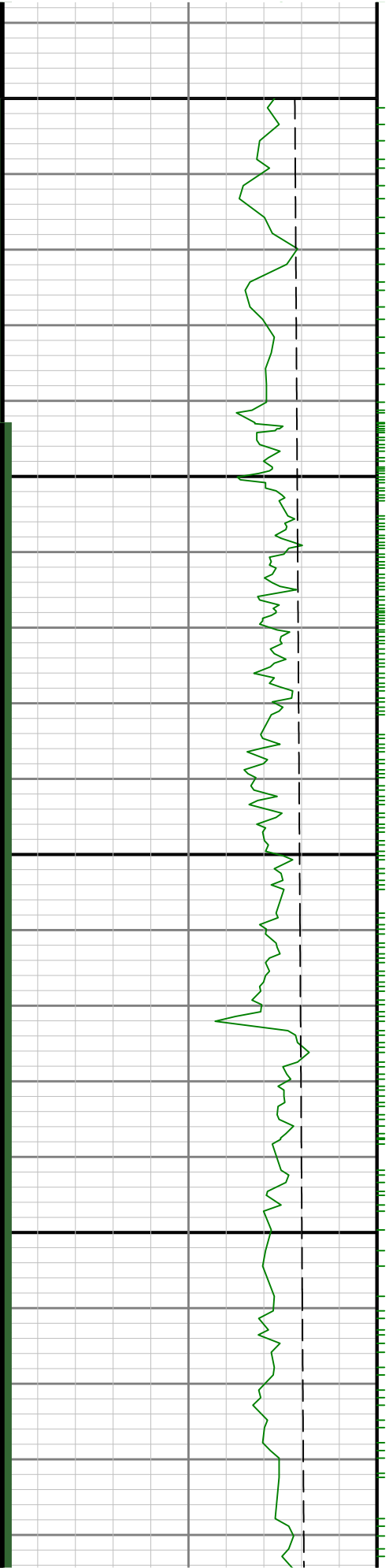
Scale:		Company: Anadarko							
1:240 MD		Well: Newby 28N-33HZ							
Depth Reference:		Field: Wattenberg							
Driller's Depth		County: Weld			Country: United States				
		State: Colorado							
Status:		Surface Location:					Other Services:		
Field Print		Latitude: 40° 41' 11" N					Directional		
		Longitude: 106° 41' 11" W							
API:	05-123-44567-00								
Job ID:	8894875	SEC:	33	TWN:	3N	RGE:	68W		
Permanent Datum (P.D.): Mean Sea Level		Elevation:	0.00 ft	Interval:	6500.00 ft - 12842.00 ft			Elevations:	
Log Measured From:	Rig Floor	Above P.D.	4925.00 ft	Created:	2017-12-13	16:23:31	Elev. KB:	N/A	
BHI Rep 1:	Joy Staine	BHI Rep 2:			Arthur Boo			Elev. DF:	4925.00 ft
Client Representative:	Anadarko						Elev. GL:	4895.00 ft	

©"4239"Dcmgt"Jwijgu."c"IG"eqorcp{."NNE"ó"Cnn"tkijvu"tgugtxgf0"Dcmgt"Jwijgu."c"IG"eqorcp{."NNE"cpf"kvu"chhknkcvgu"*õDJIGö+"rtqxxkfgu"vjku"kphqtocvkqp"qp"cp"õcu"kuö"dcuku"hgt"igpgtcn"kphqtocvkqp" purposes and believes it to be accurate as of the date of publication. BHGE does not make any representation as to the accuracy or completeness of the information and makes no warranties of any kind, specific, implied or oral, to the fullest extent permissible by law, including those of merchantability and fitness for a particular purpose or use. BHGE hereby disclaims any and all liability for any direct, indirect, consequential or special damages, claims for lost profits, or third party claims arising from the use of the information, whether a claim is asserted in contract, tort, or otherwise. The BHGE logo is a trademark of Baker Hughes, a GE company, LLC. GE and the GE monogram are trademarks of General Electric Company used under trademark license.



Company	Anadarko
Well	Newby 28N-33HZ
Interval	Date From: 2017-12-11 02:28:06Top: 6500.00 Date To: 2017-12-12 21:50:01Bottom: 12298.00
Created	2017-12-13 16:23:31

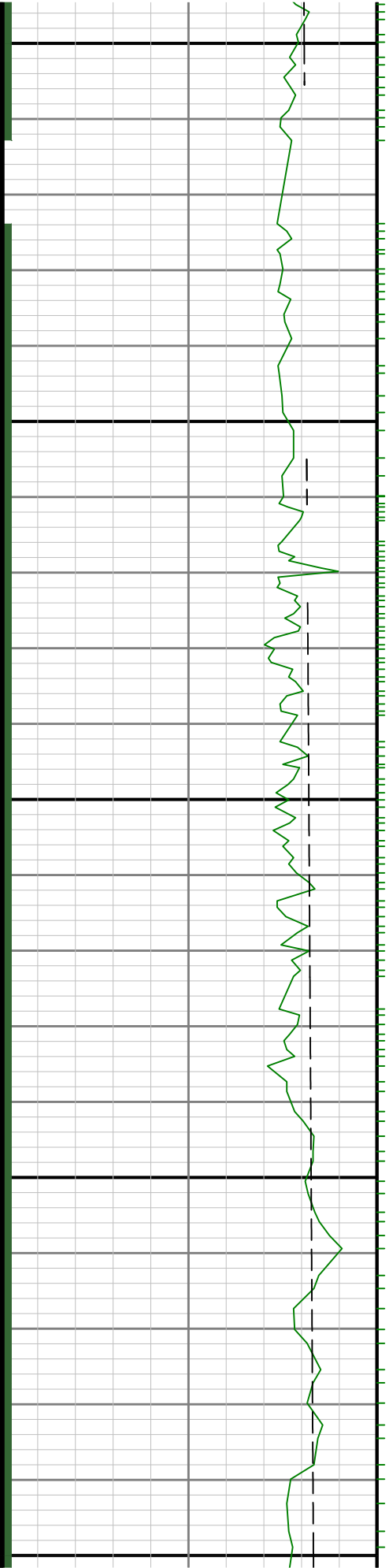
Gamma Ray - Apparent 0.5 ft Average [GRAX] 0200	MD 1:240 feet	Gamma Time Since Drilled 0600 min	Weight On Bit, Average 1 ft Average [WOBA] 0100 klb
API True Vertical Depth [TVD] 08000 ft		Depth Averaged ROP 3 ft Average [ROPA] 9000 ft/h	Downhole Temperature [TCDX] 0300 degF



6500

6600

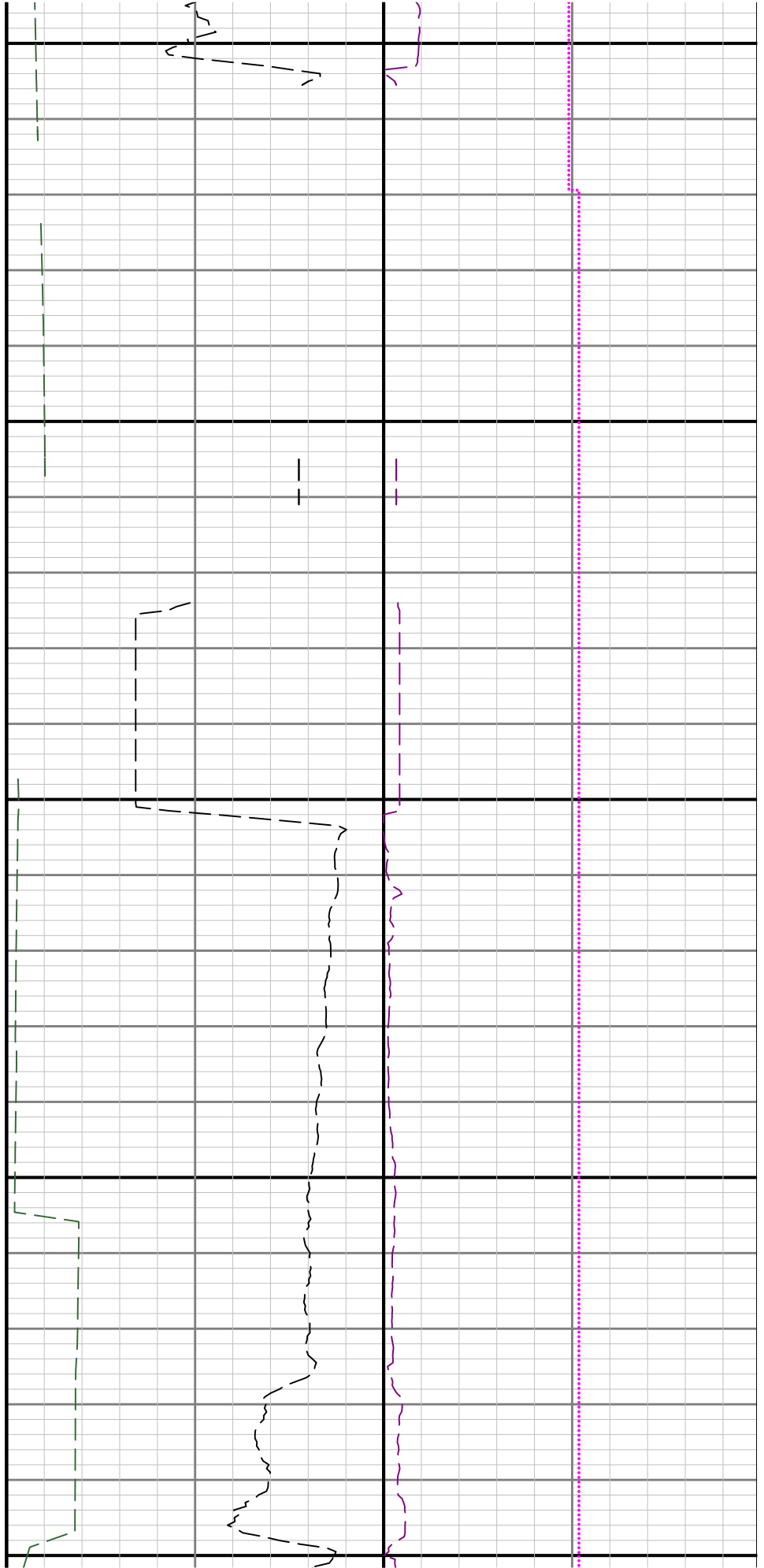


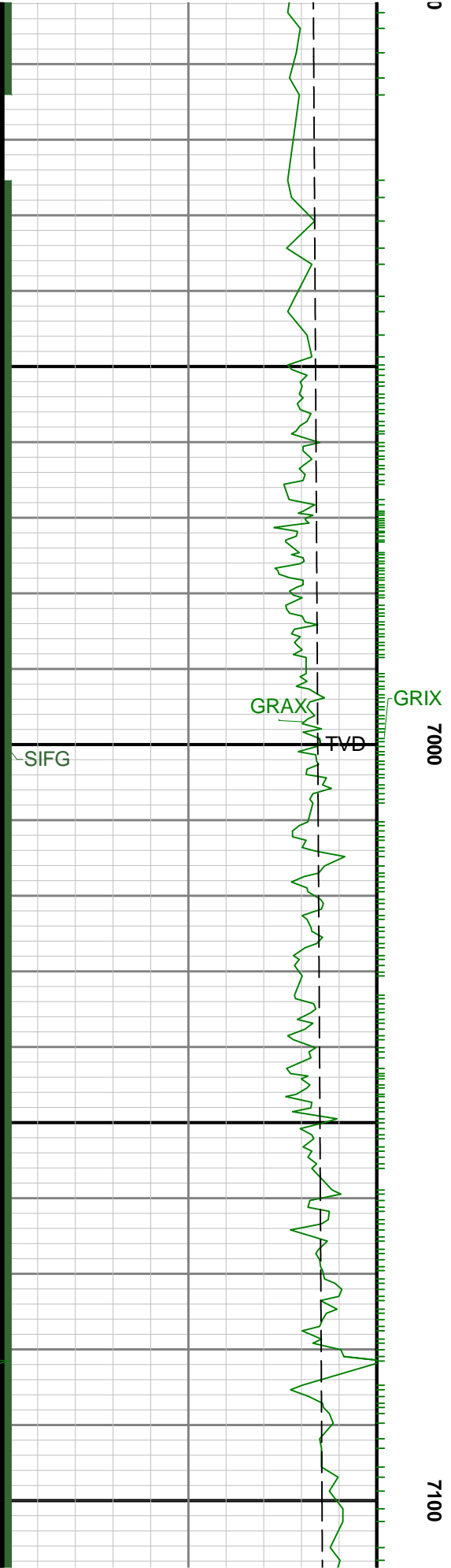
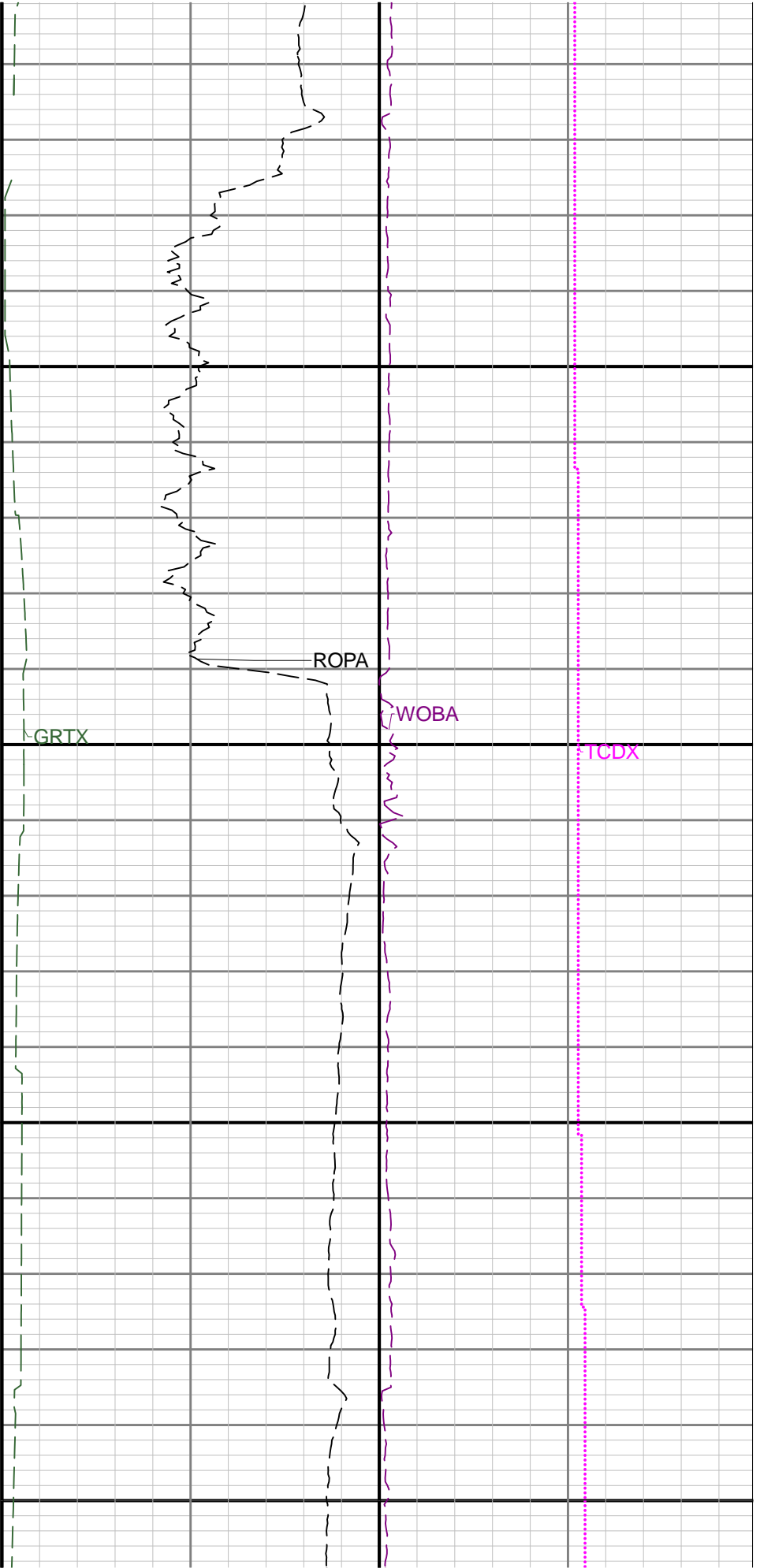


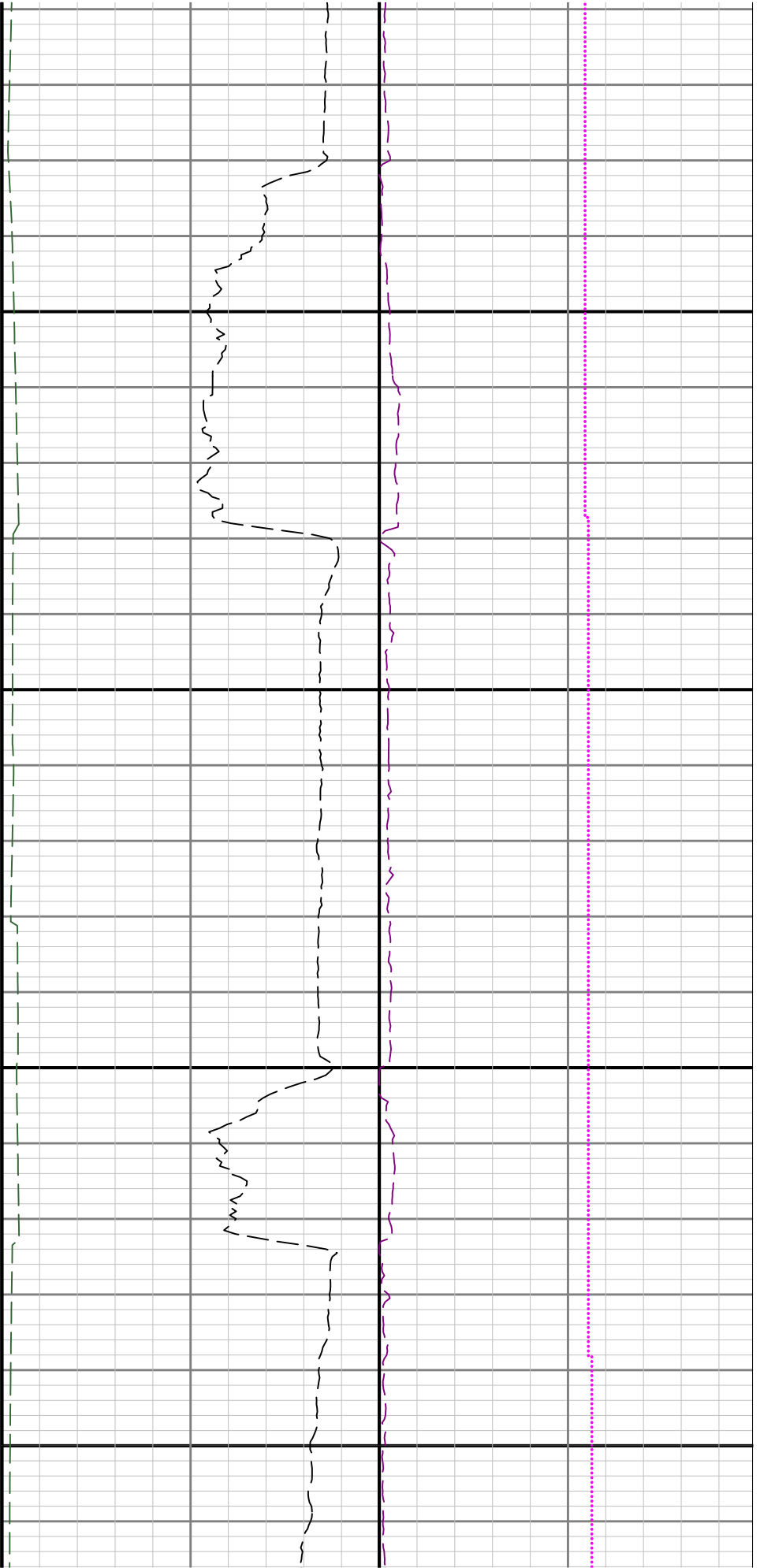
069

0089

6700

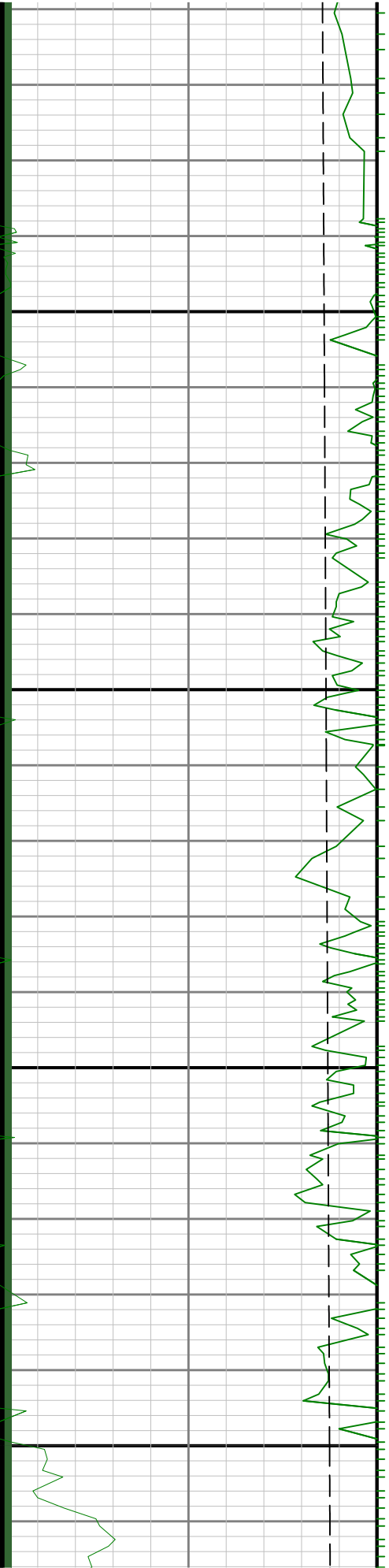


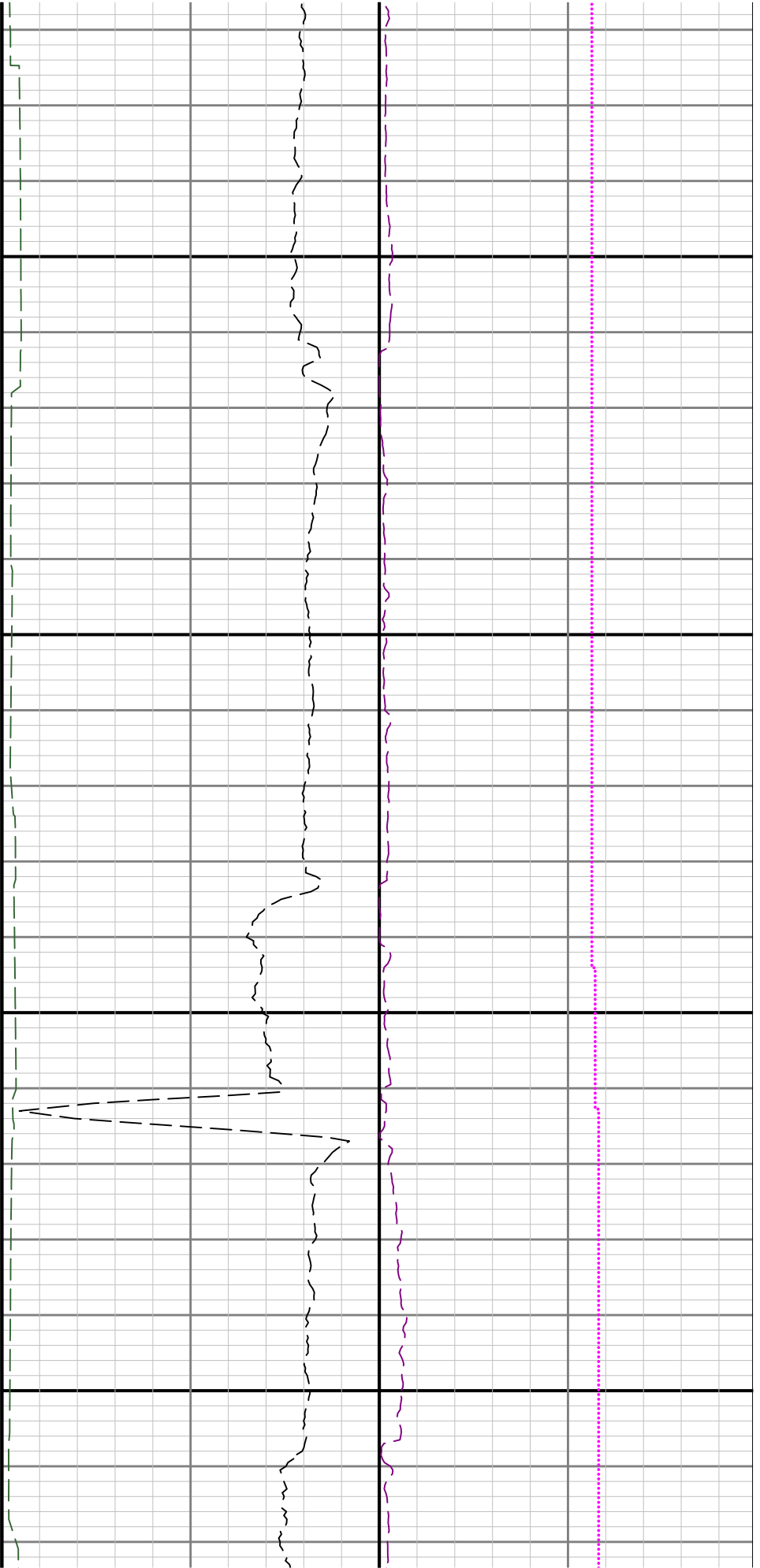




7200

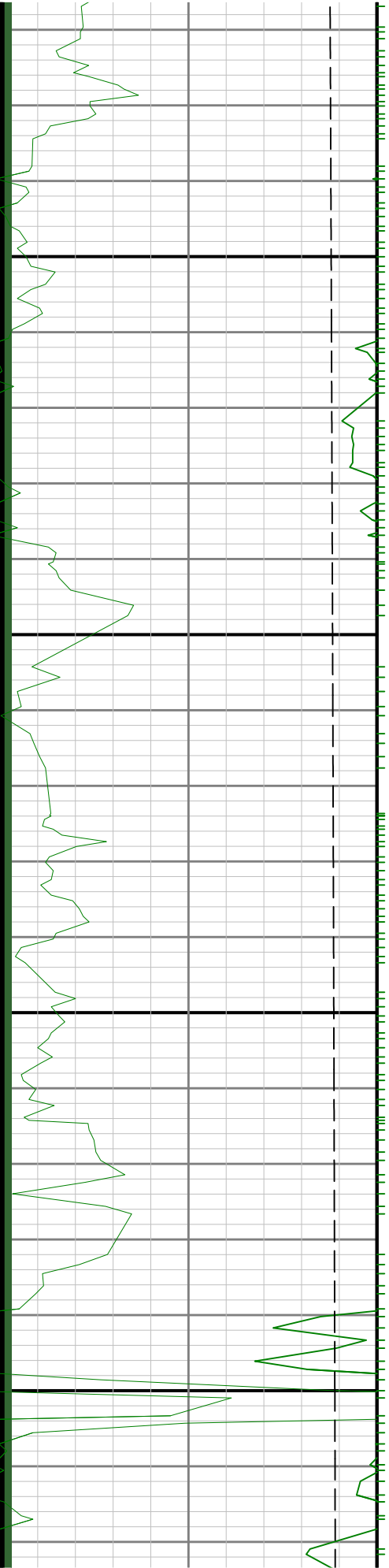
7300

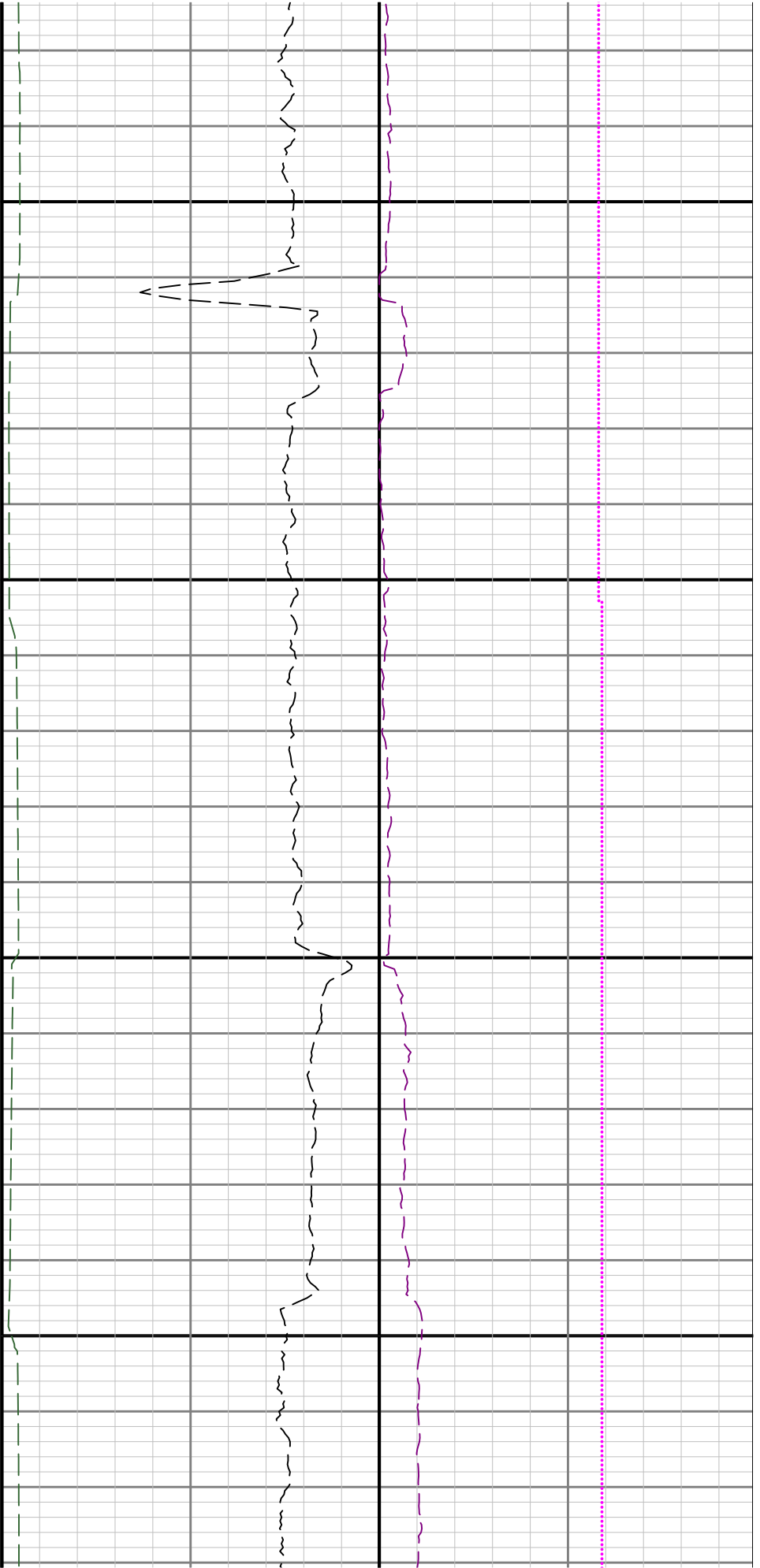




7400

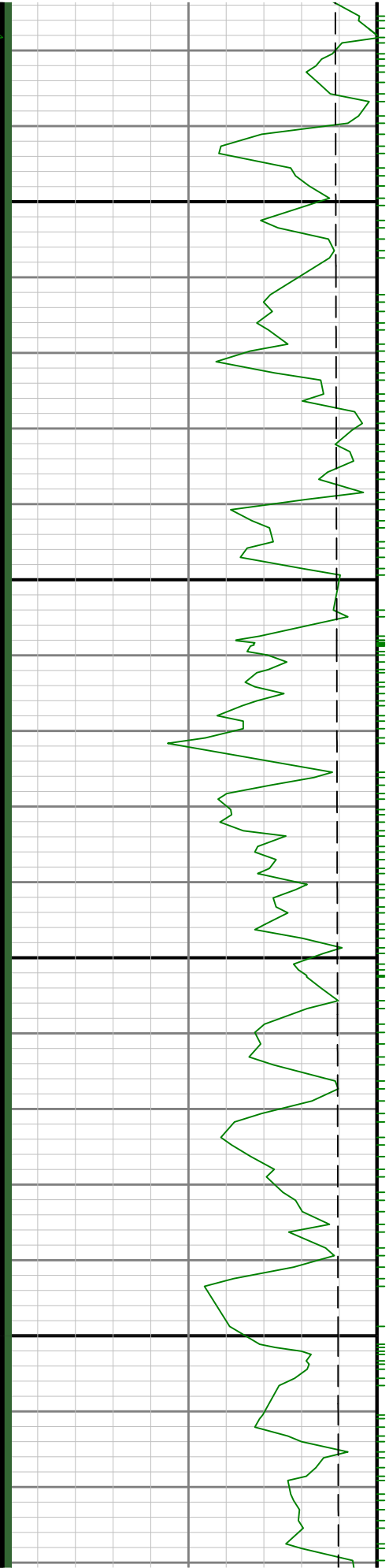
7500

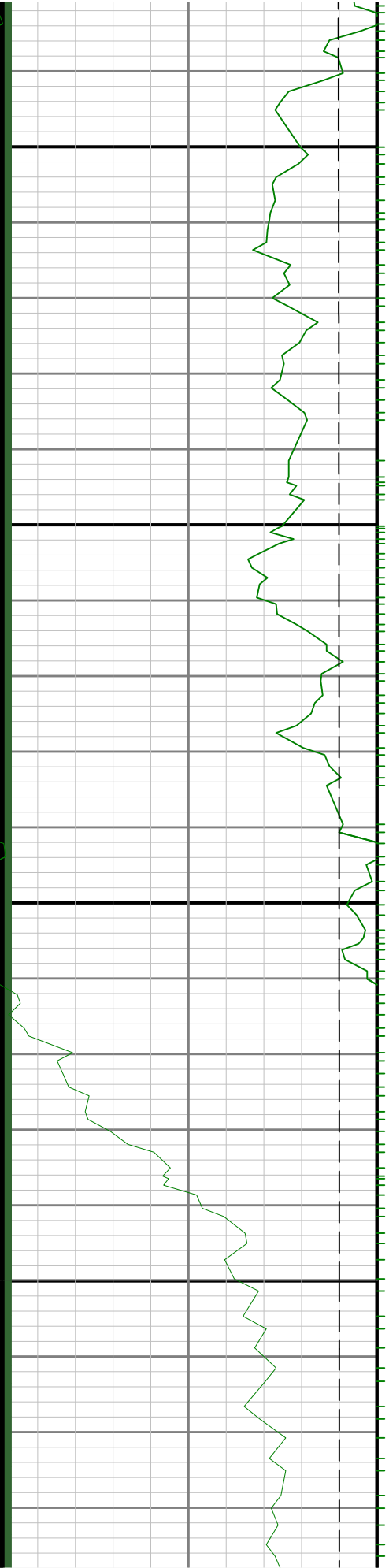




7600

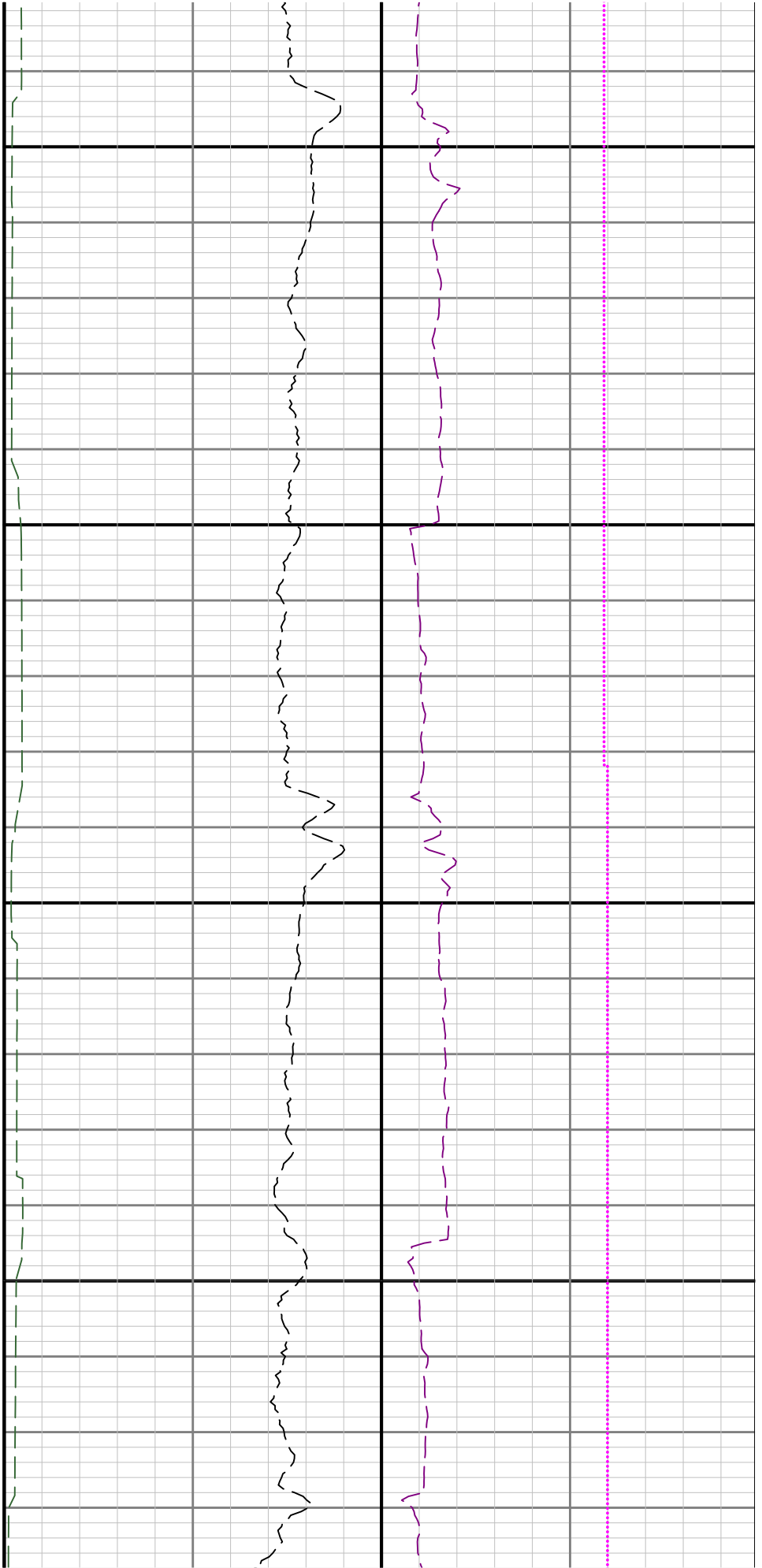
7700

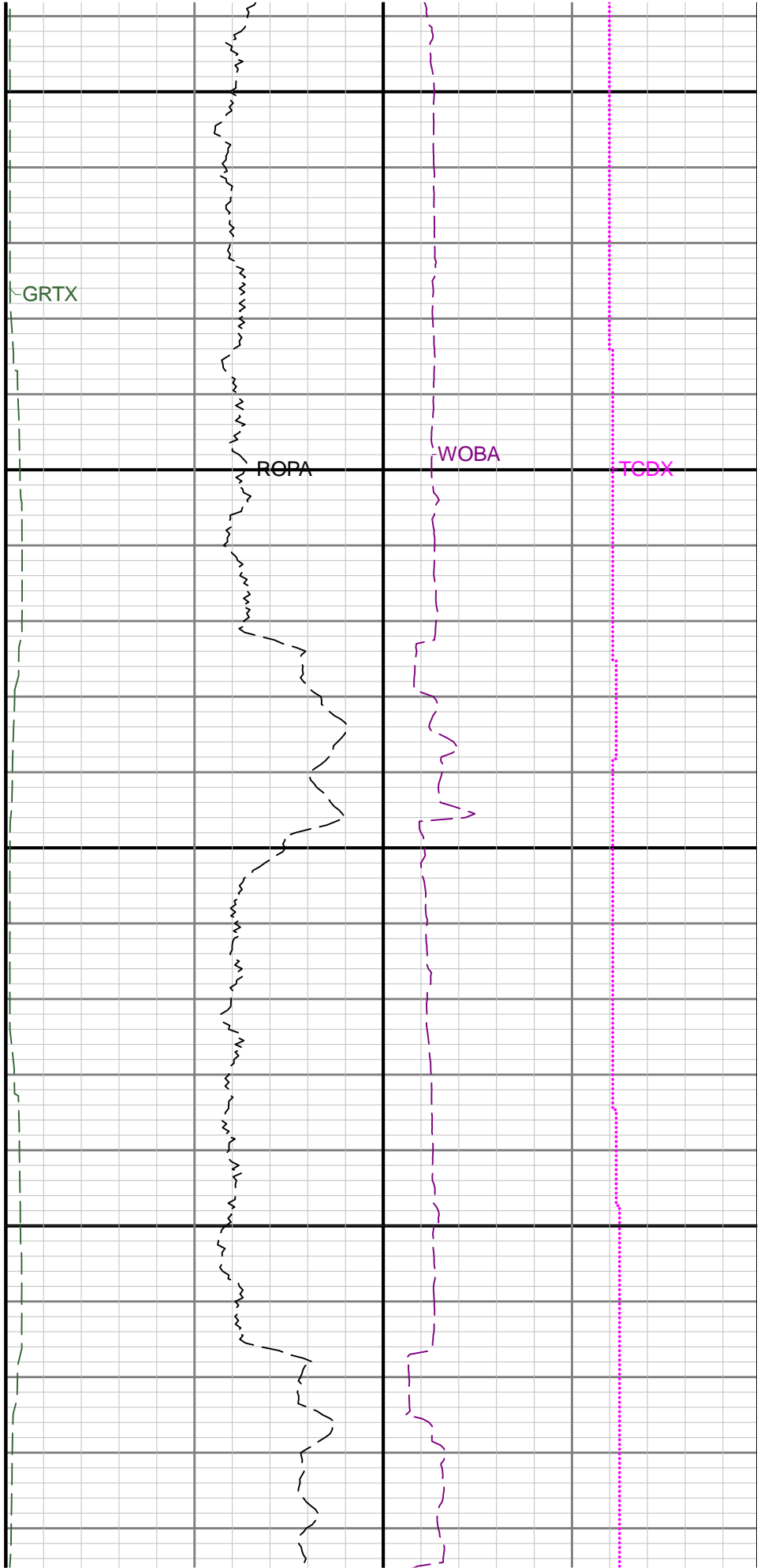
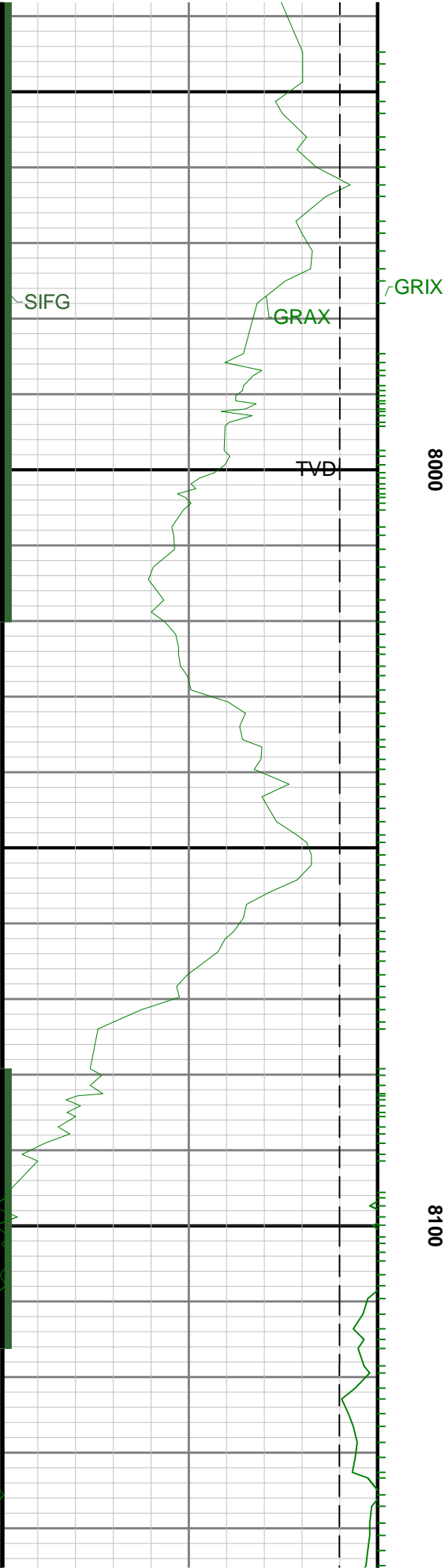


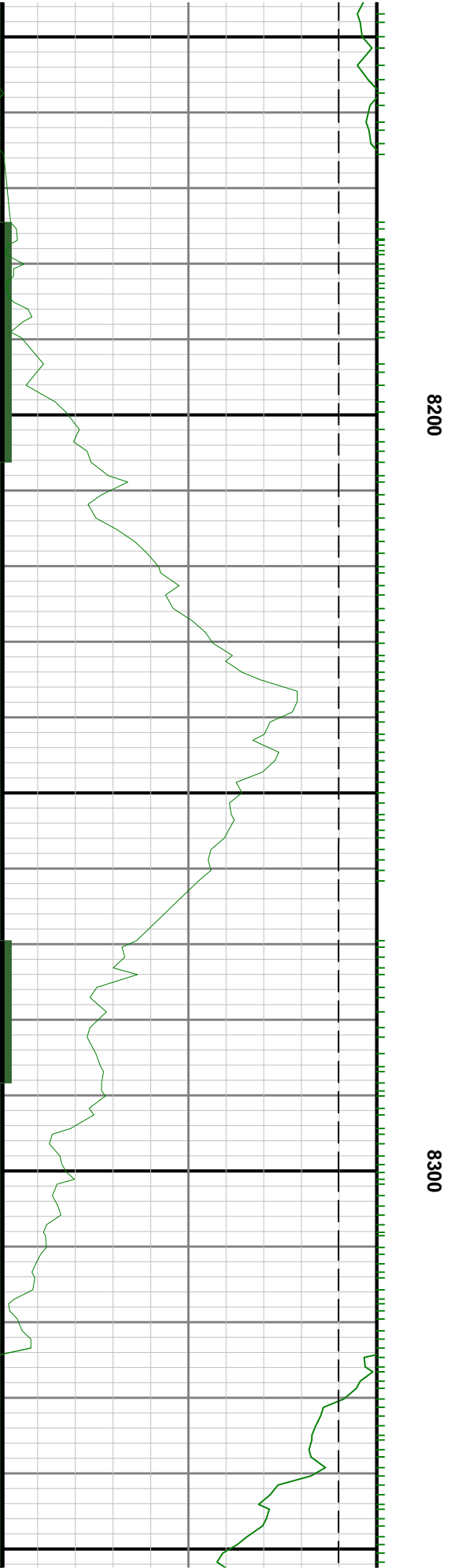
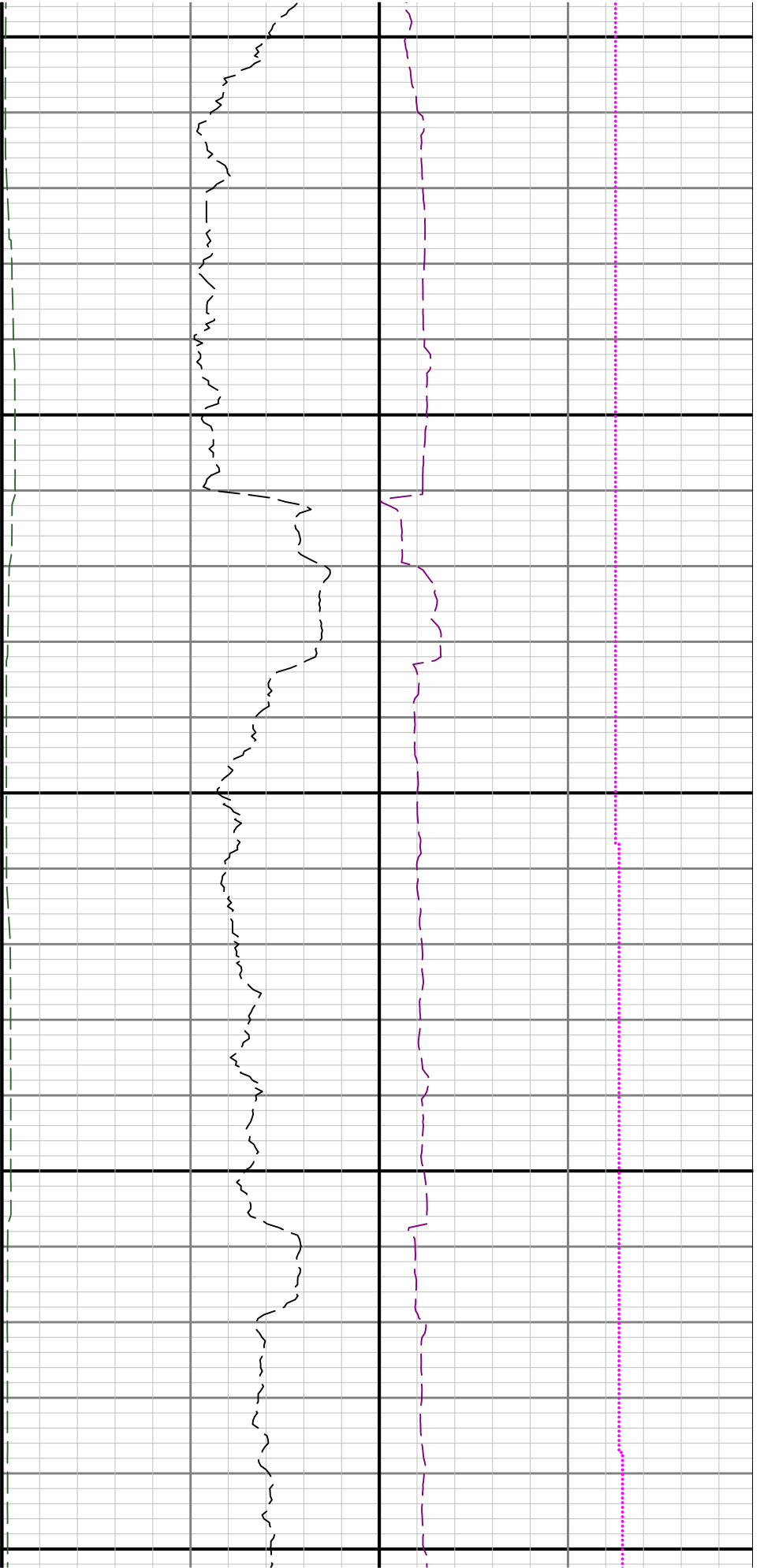


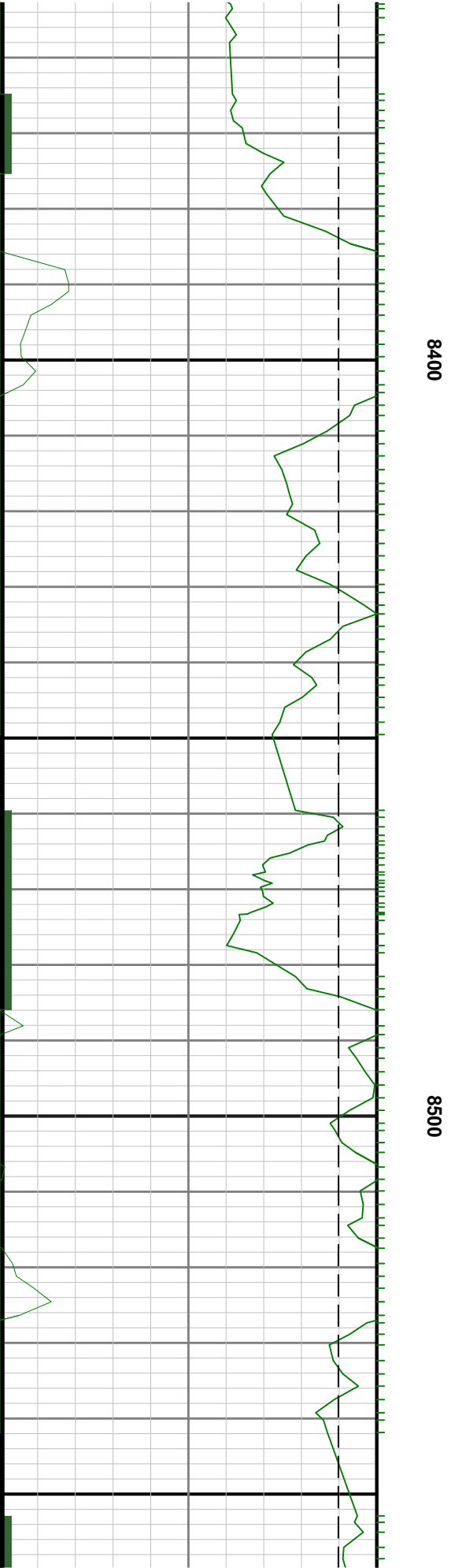
7800

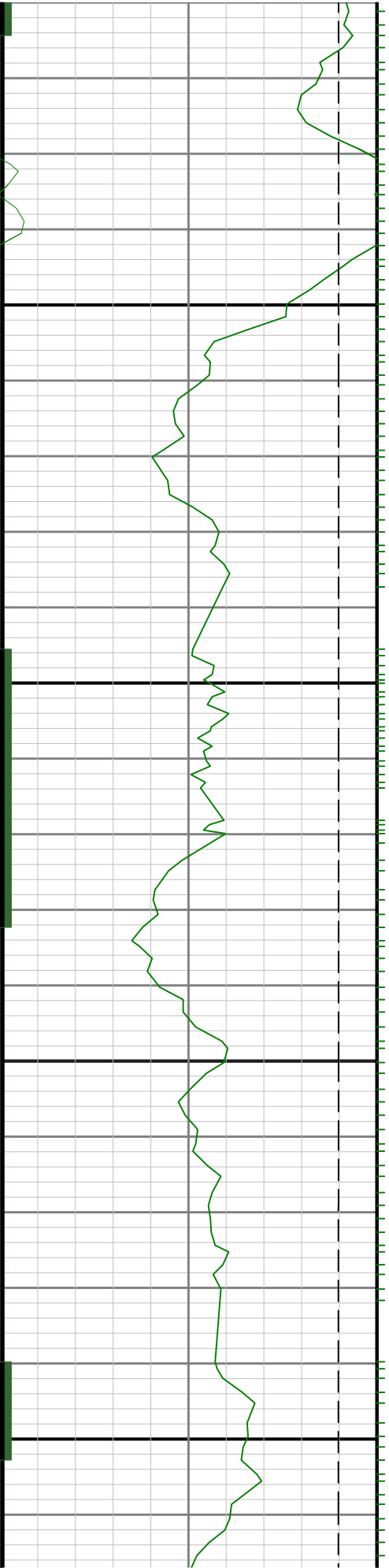
7900





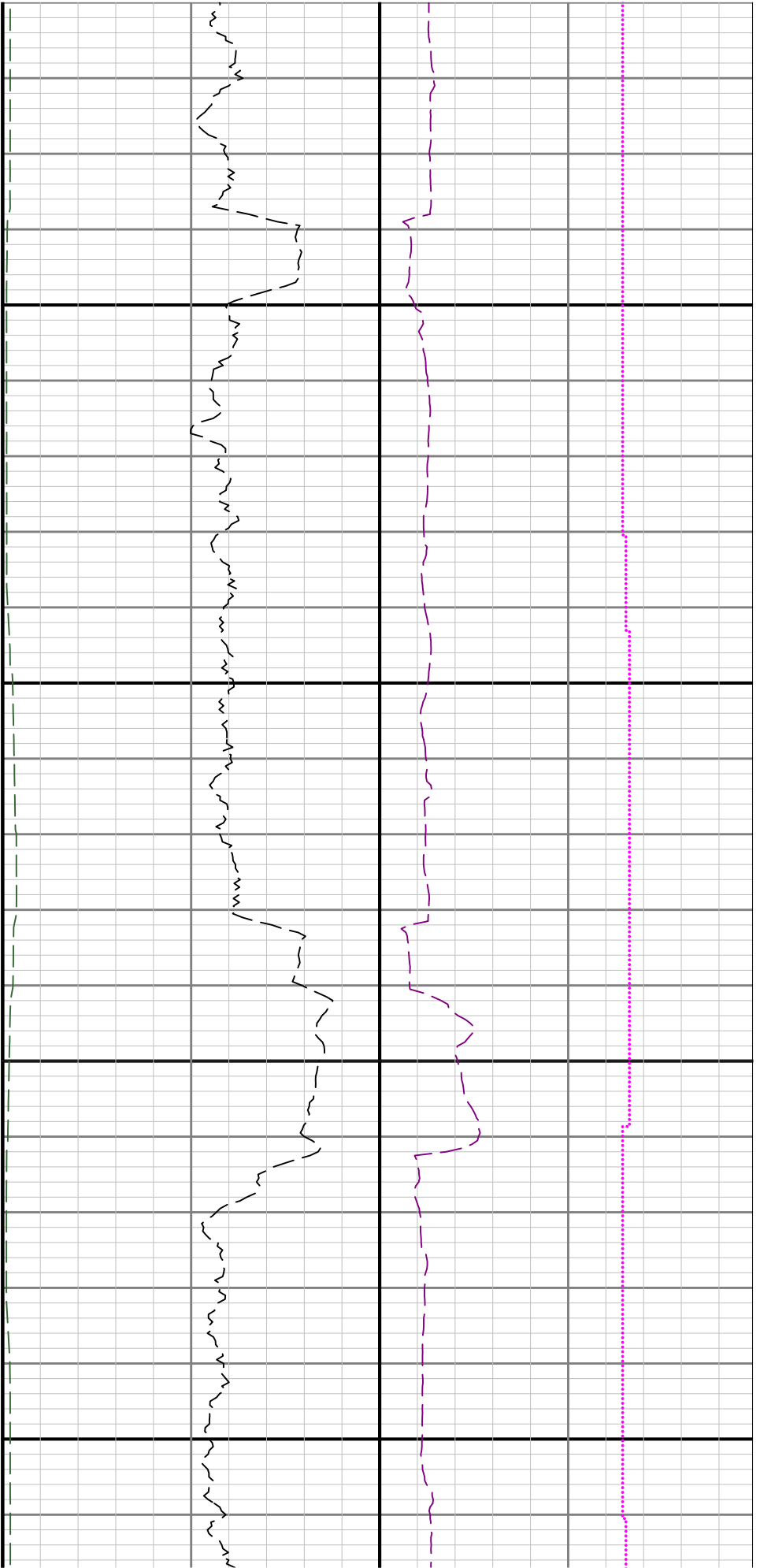


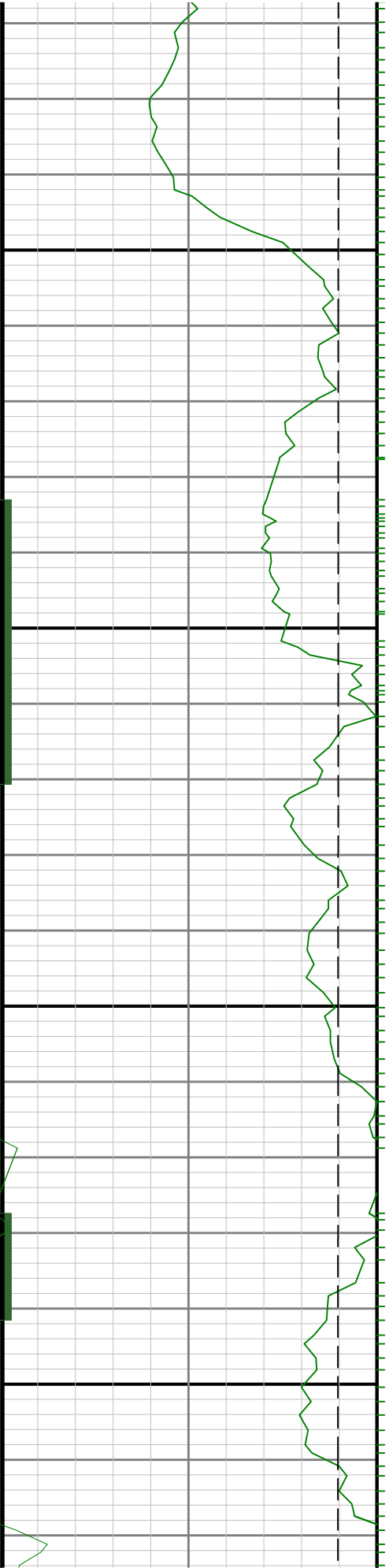




0098

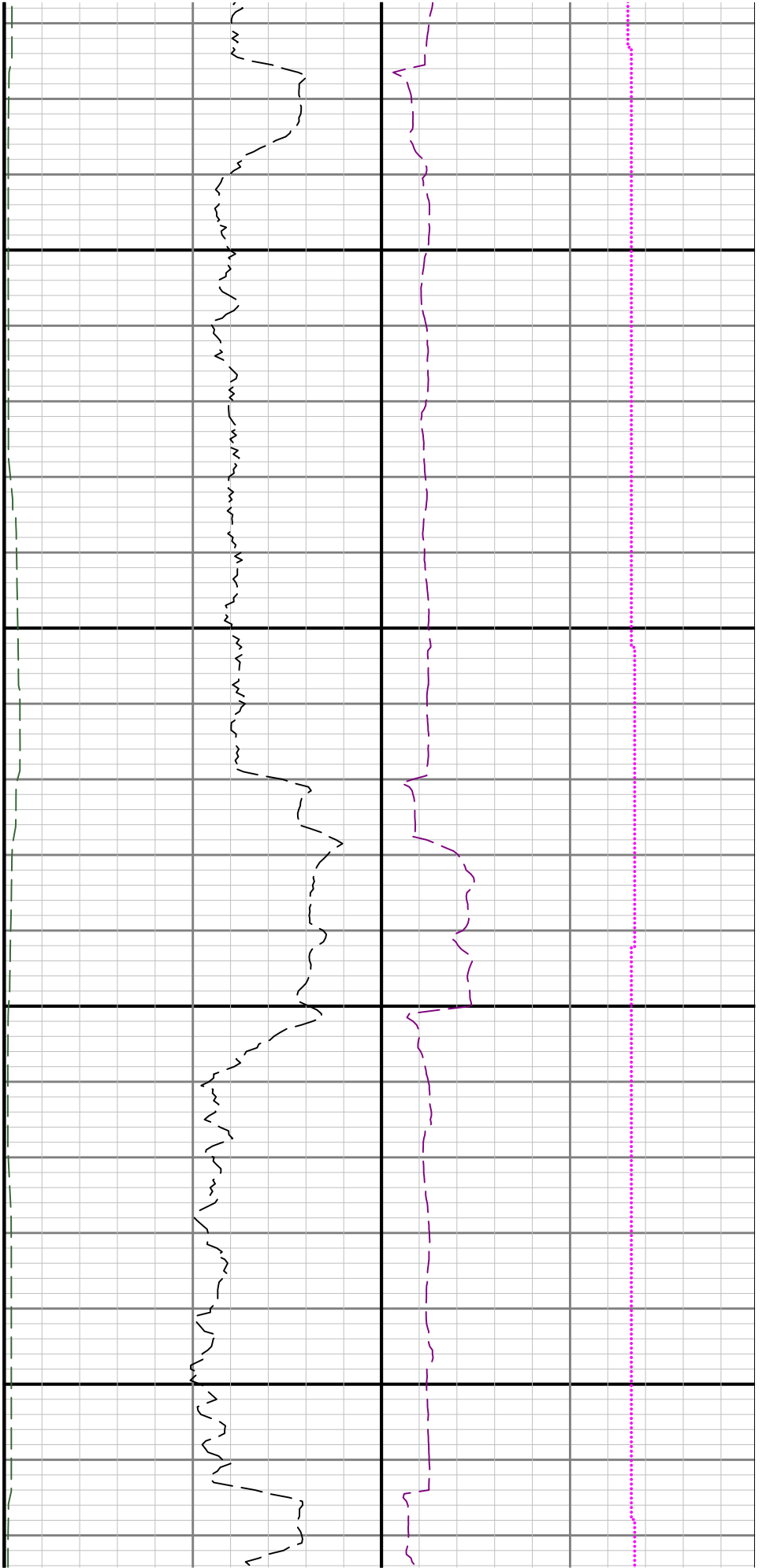
8700

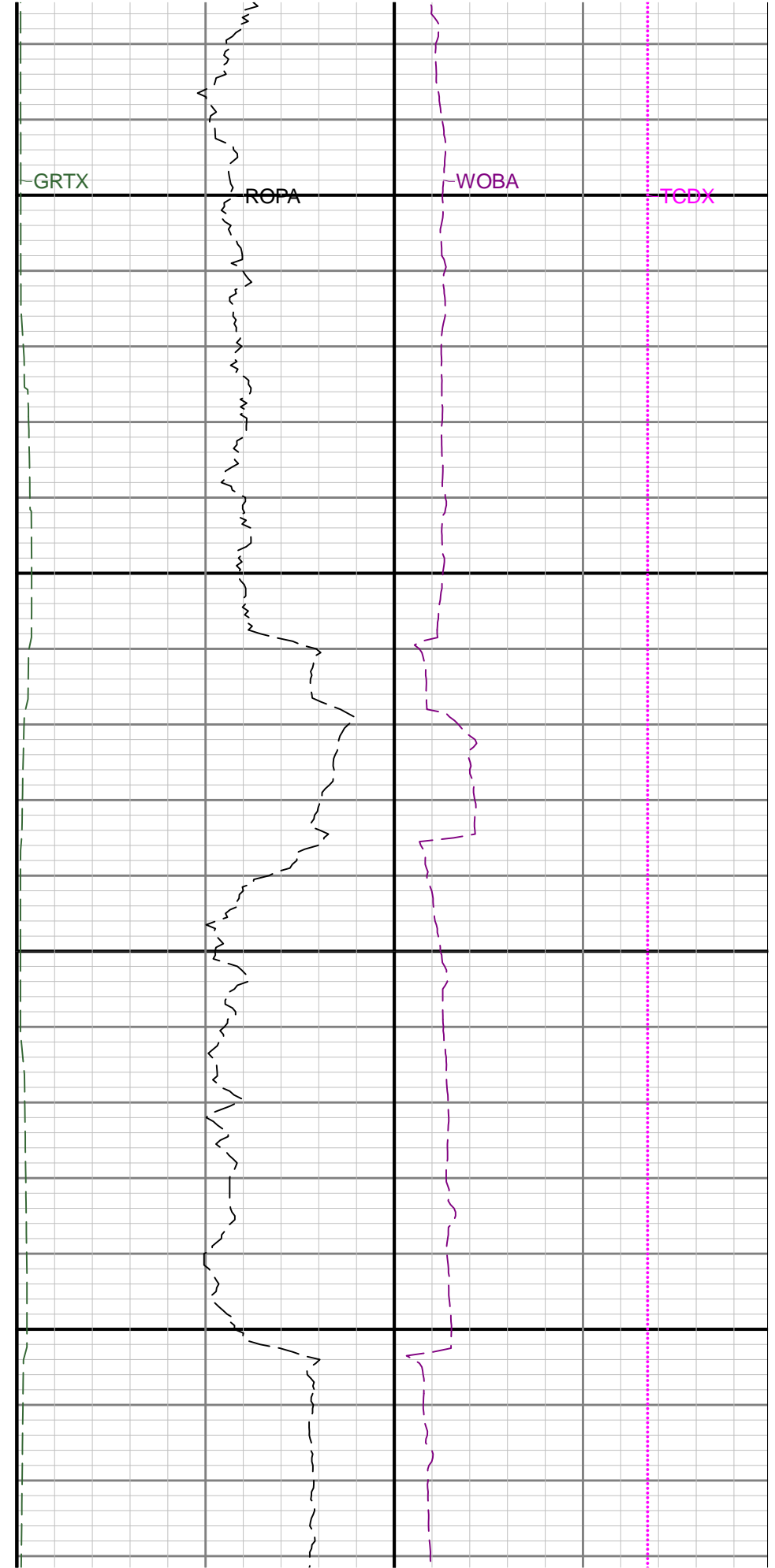
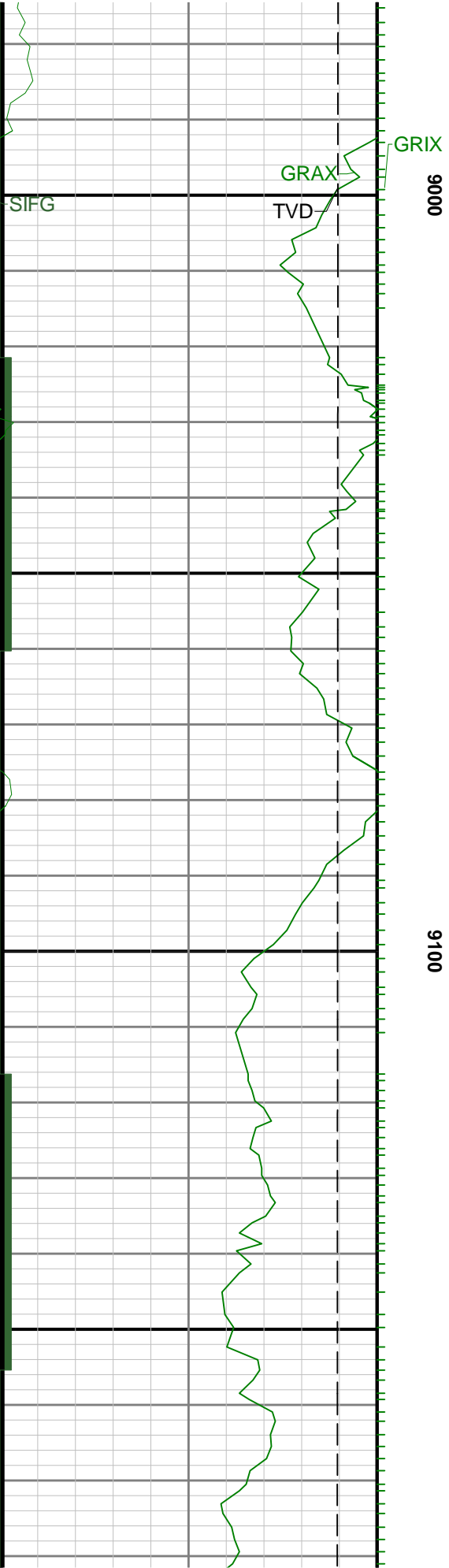


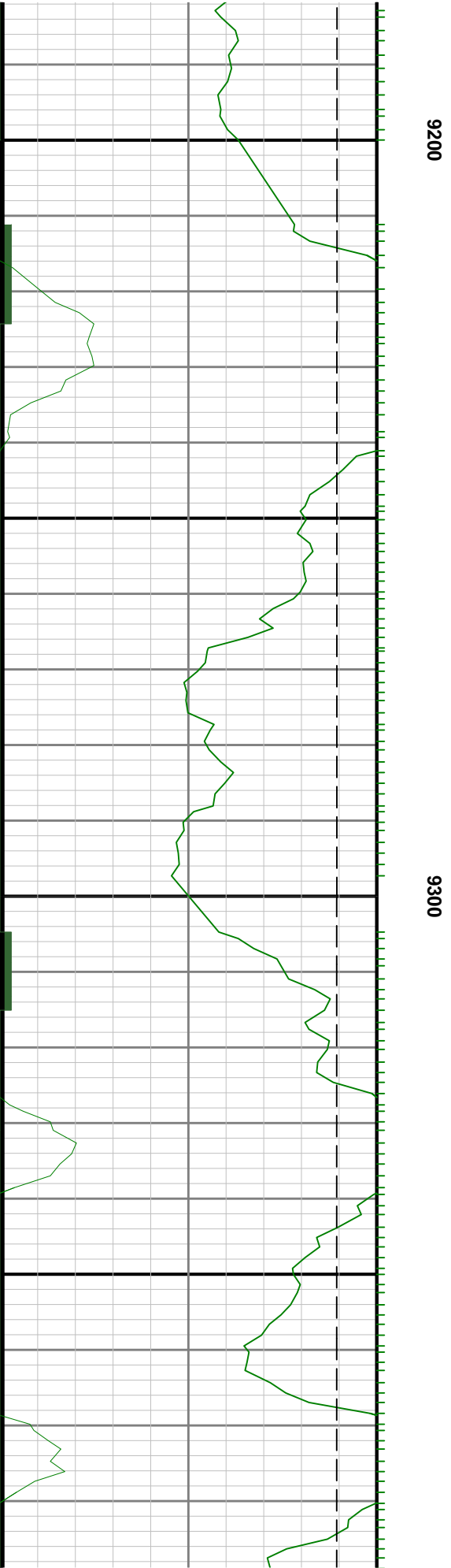
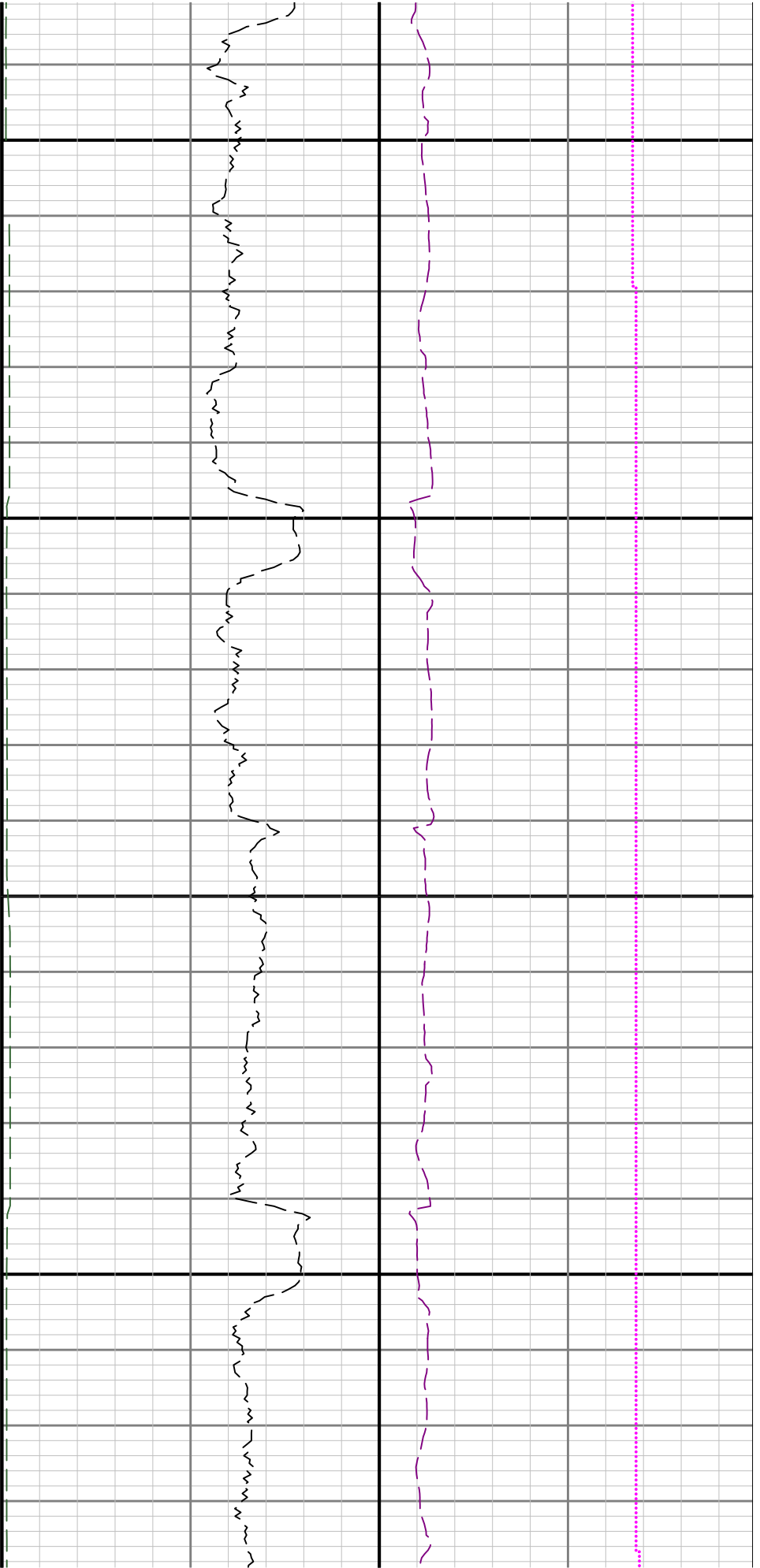


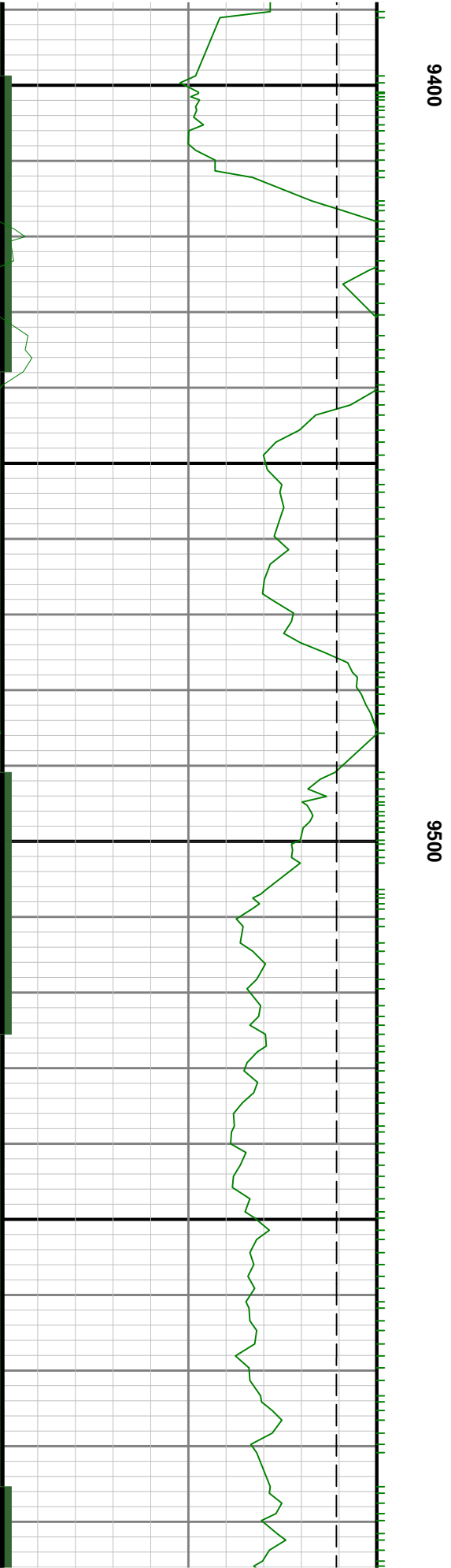
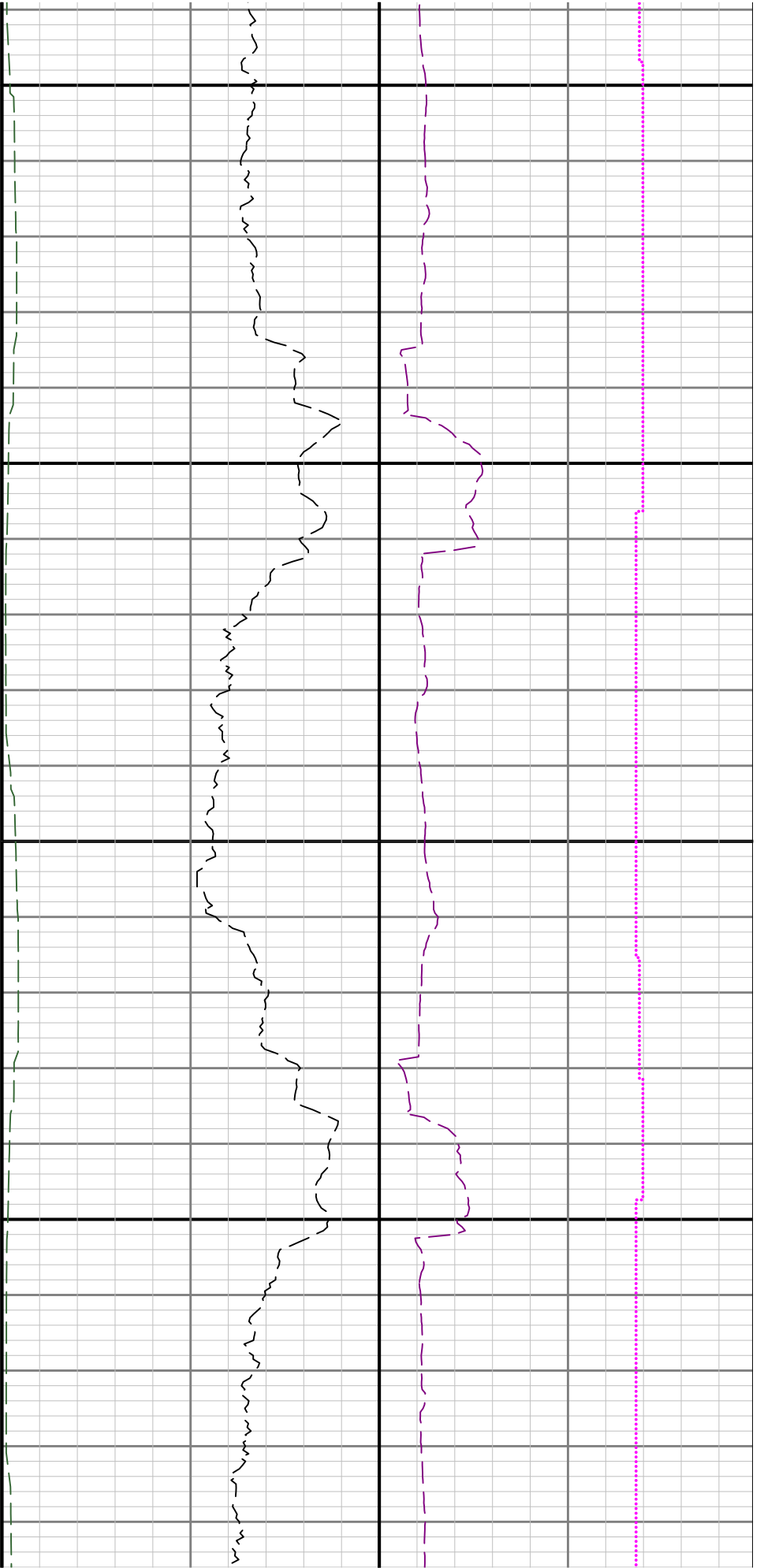
0088

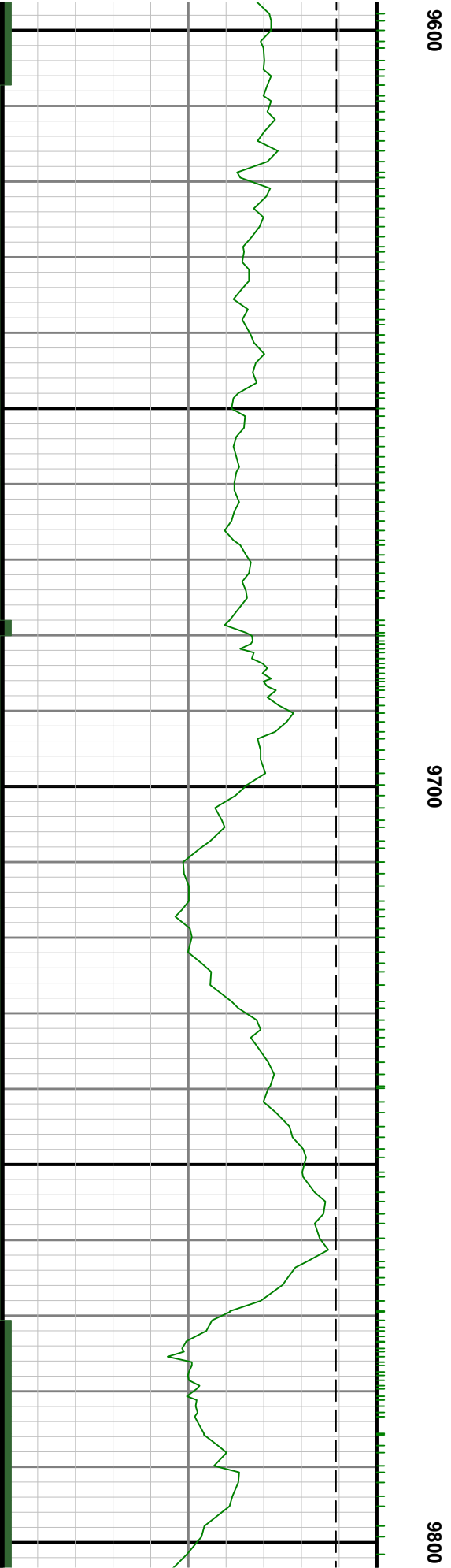
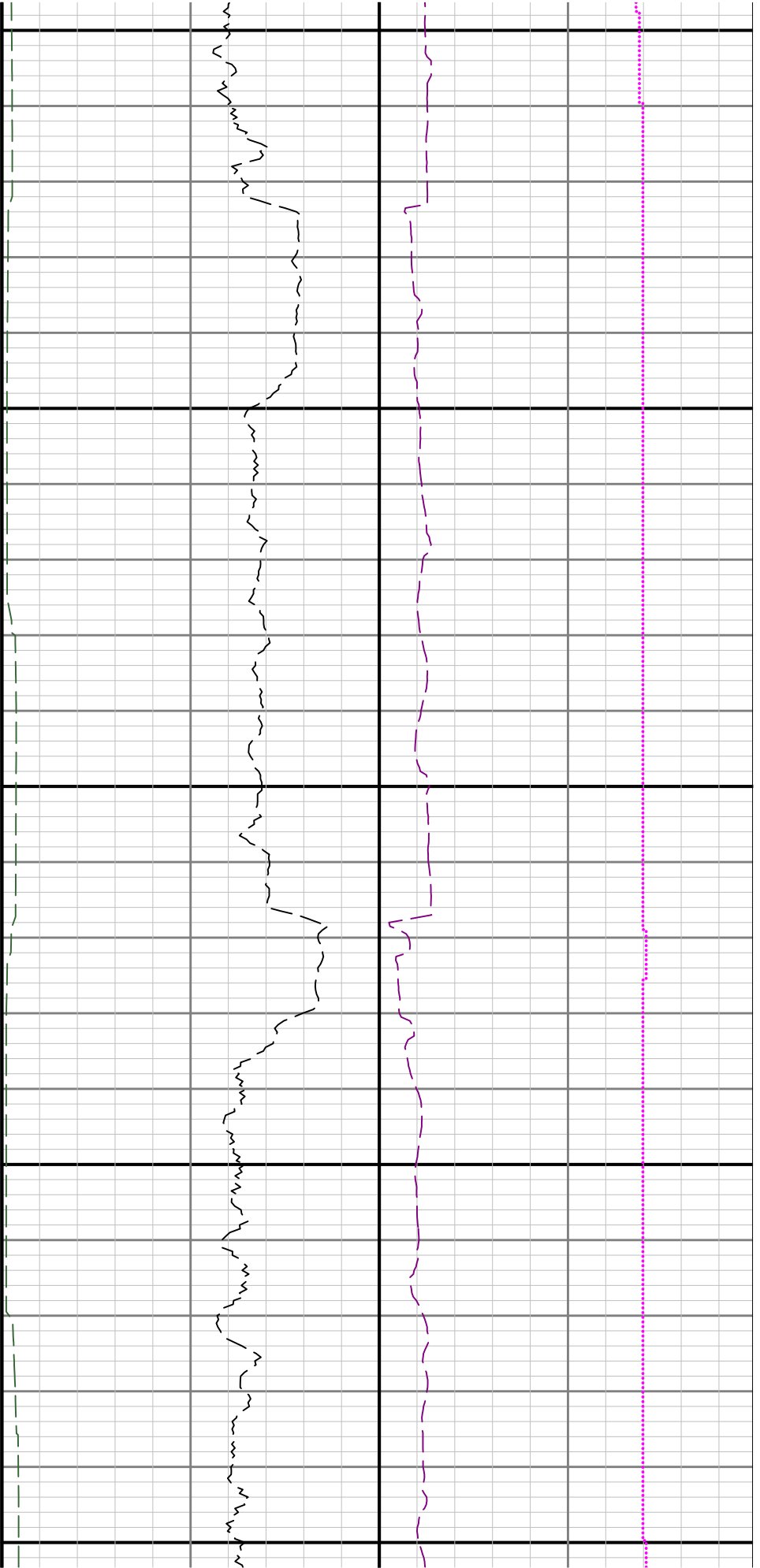
0068

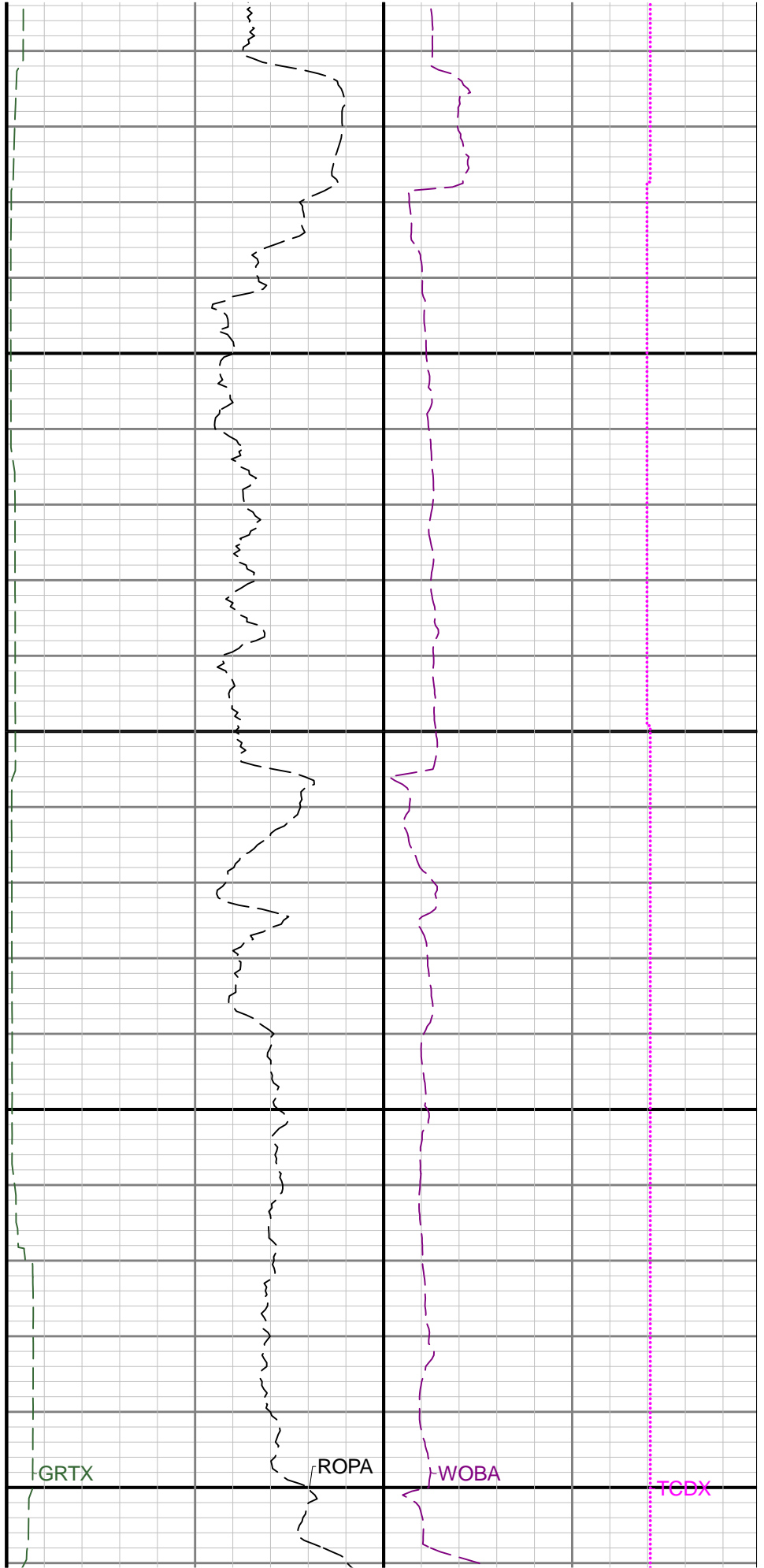
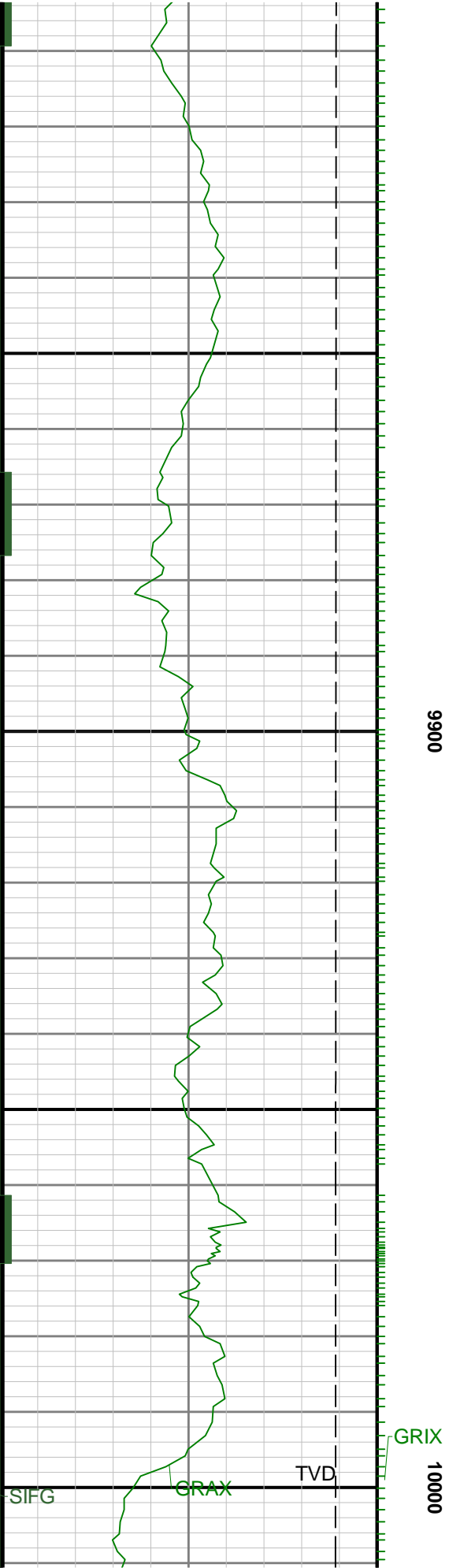


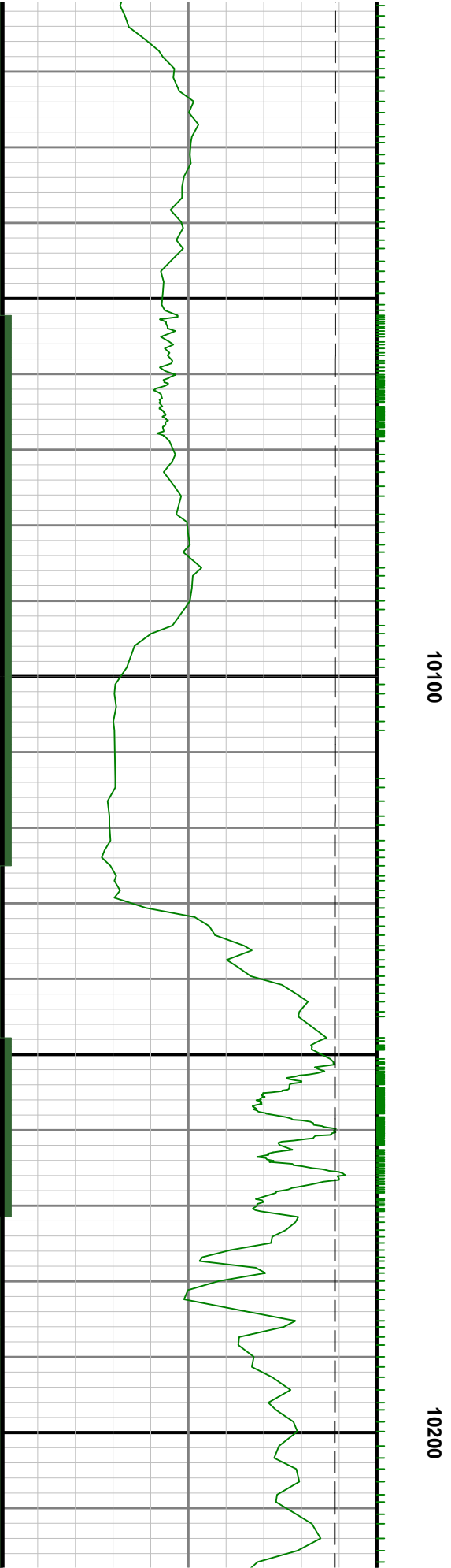
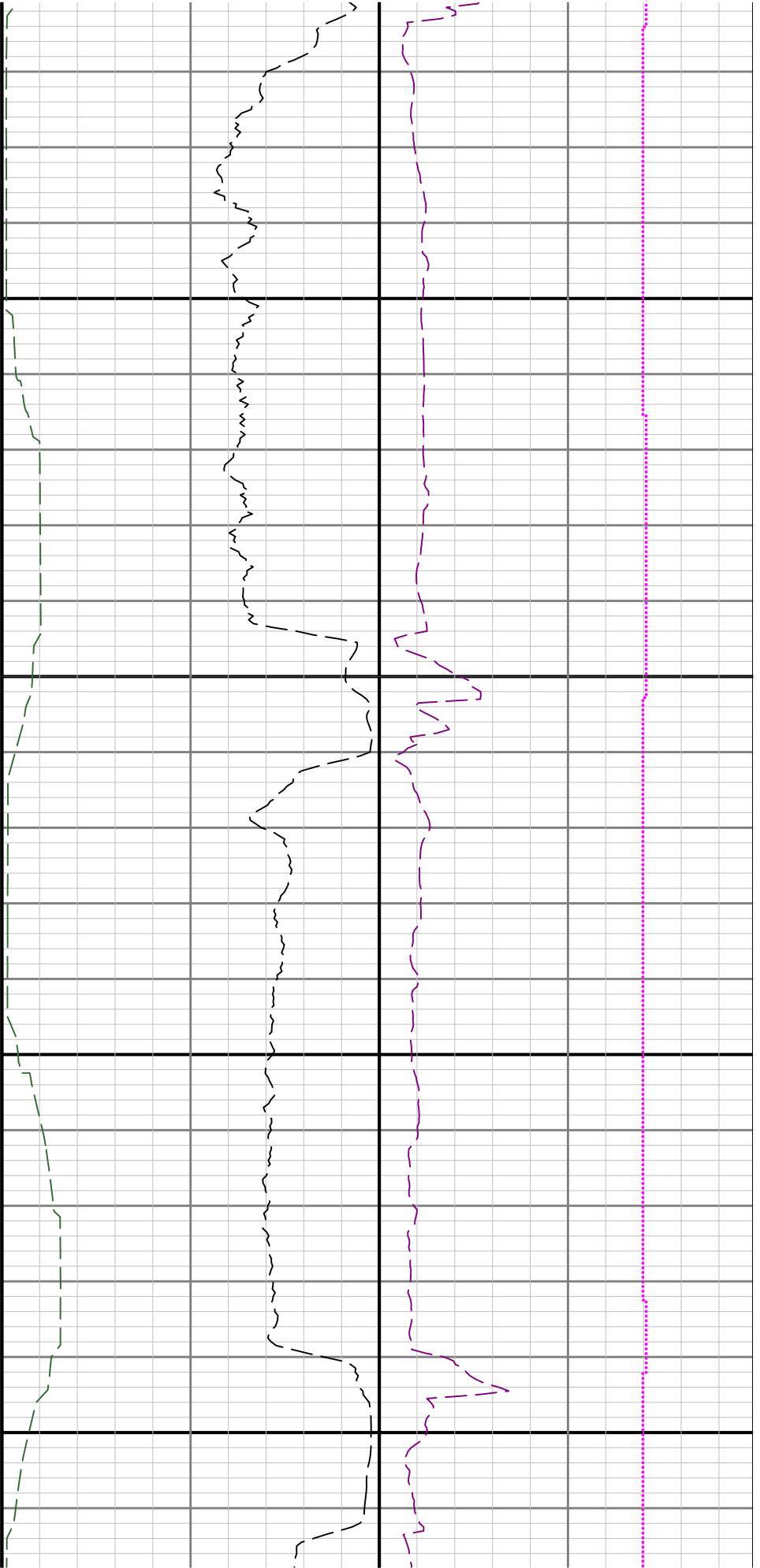


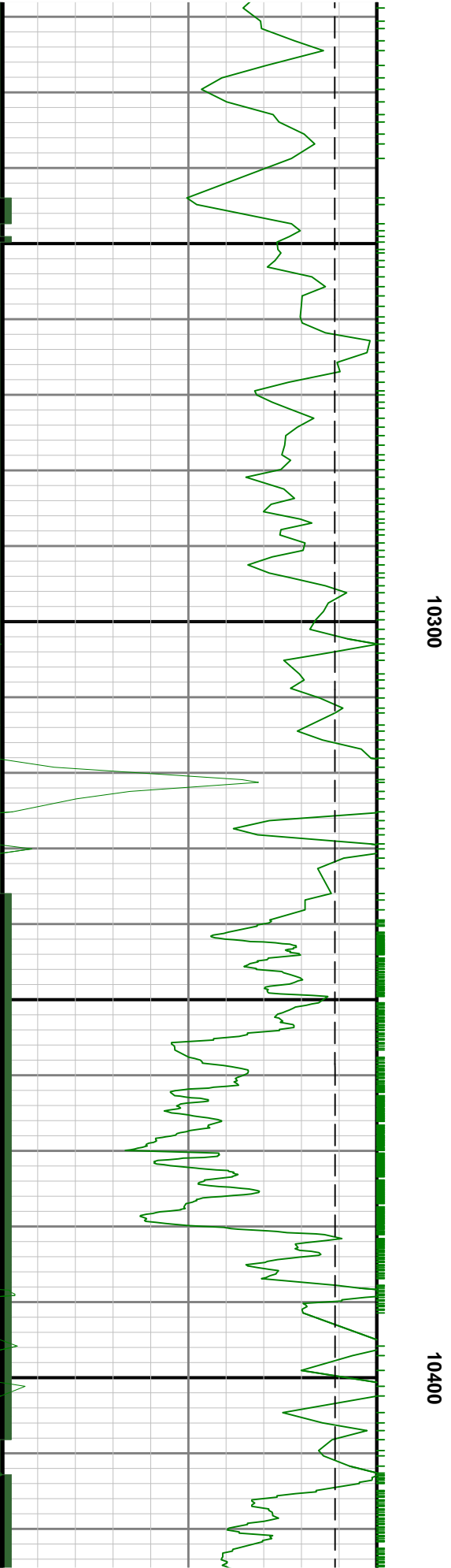


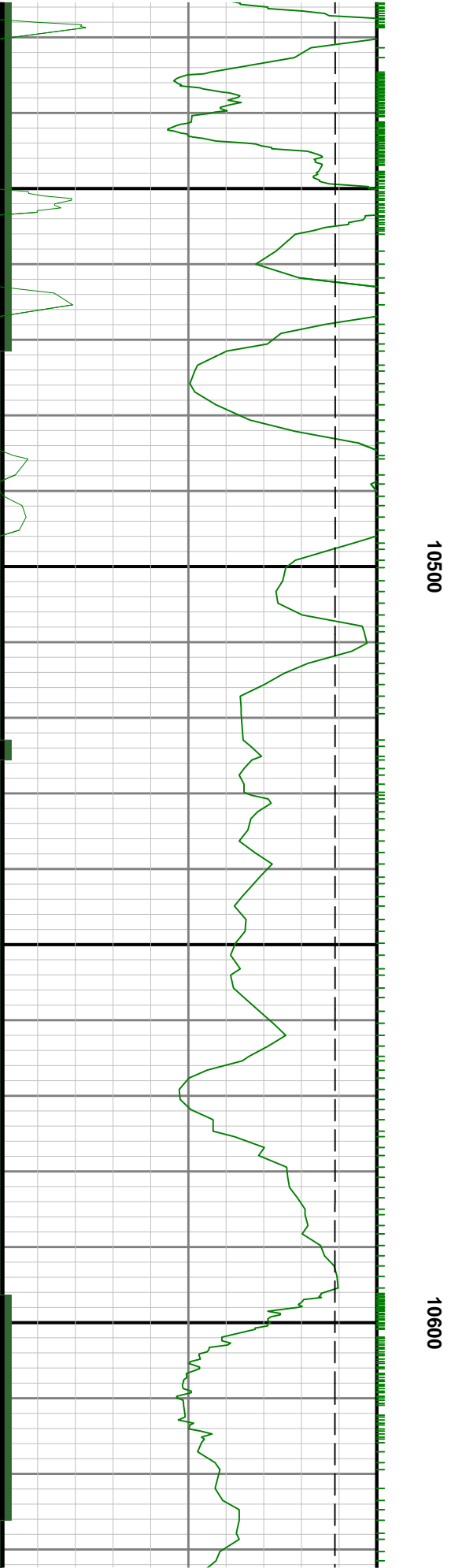
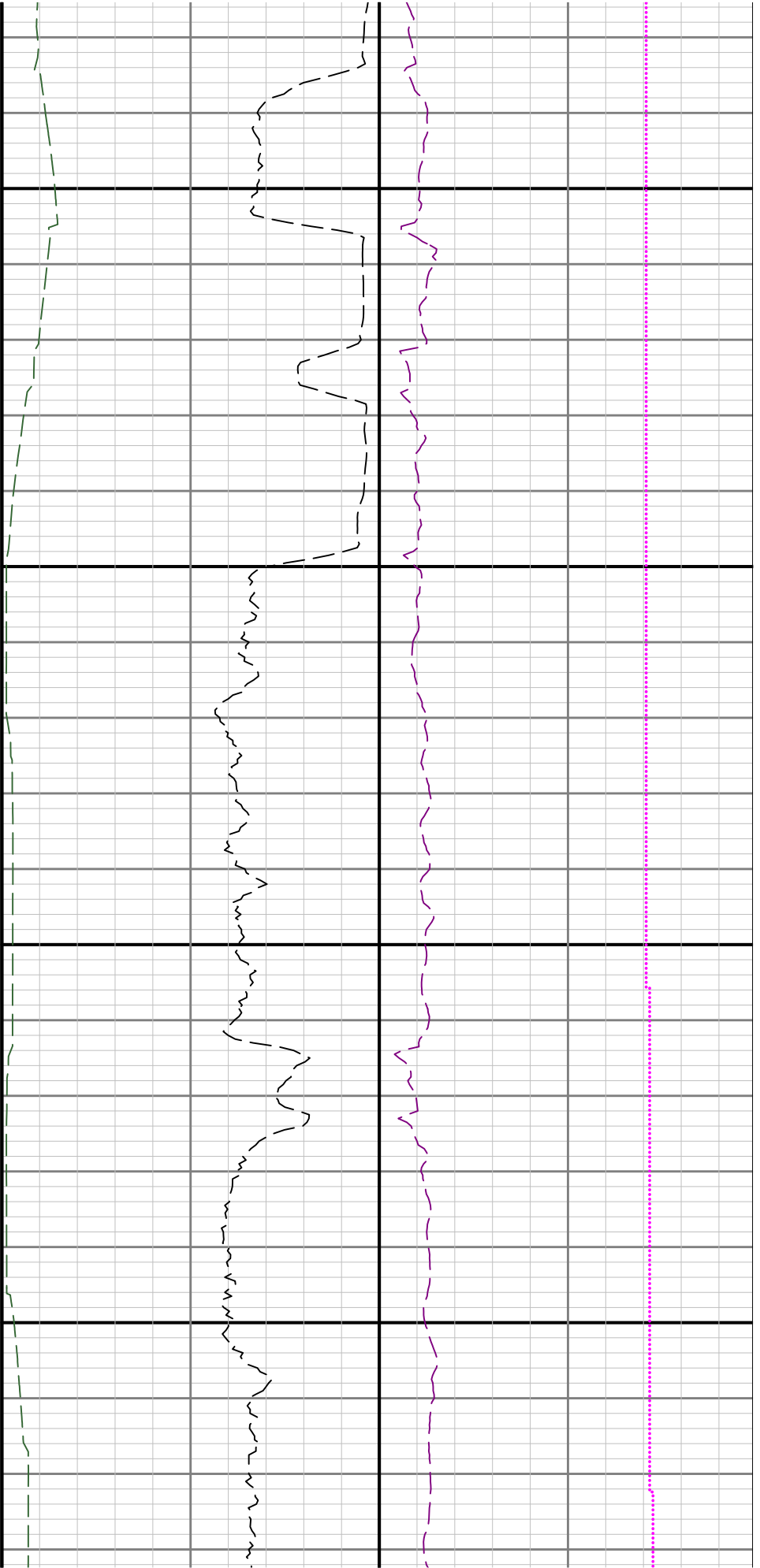


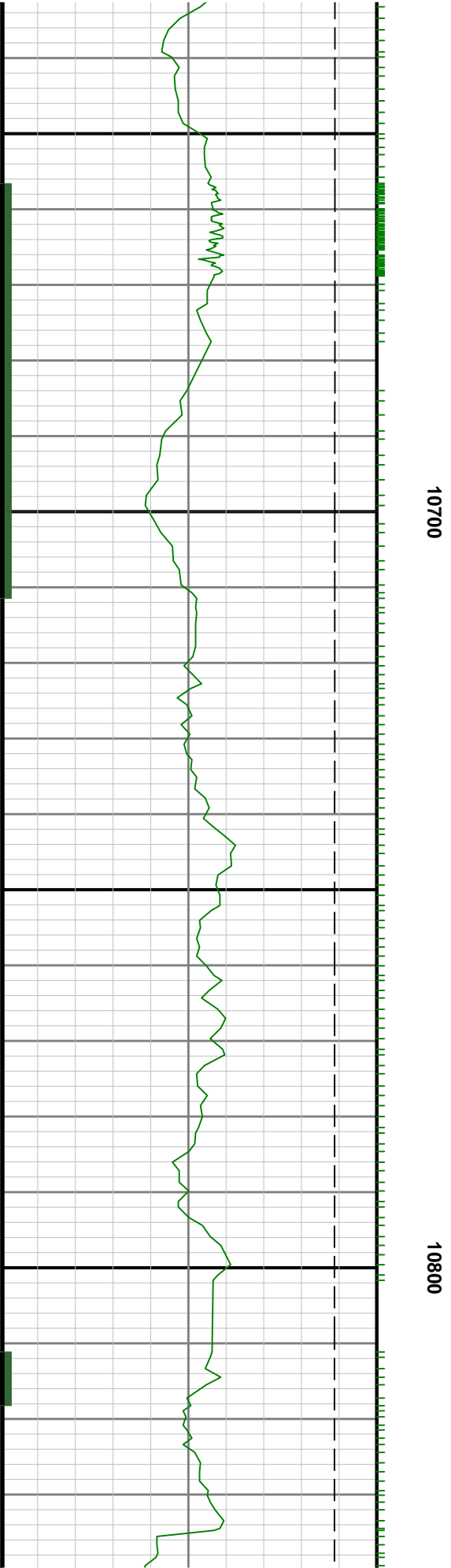
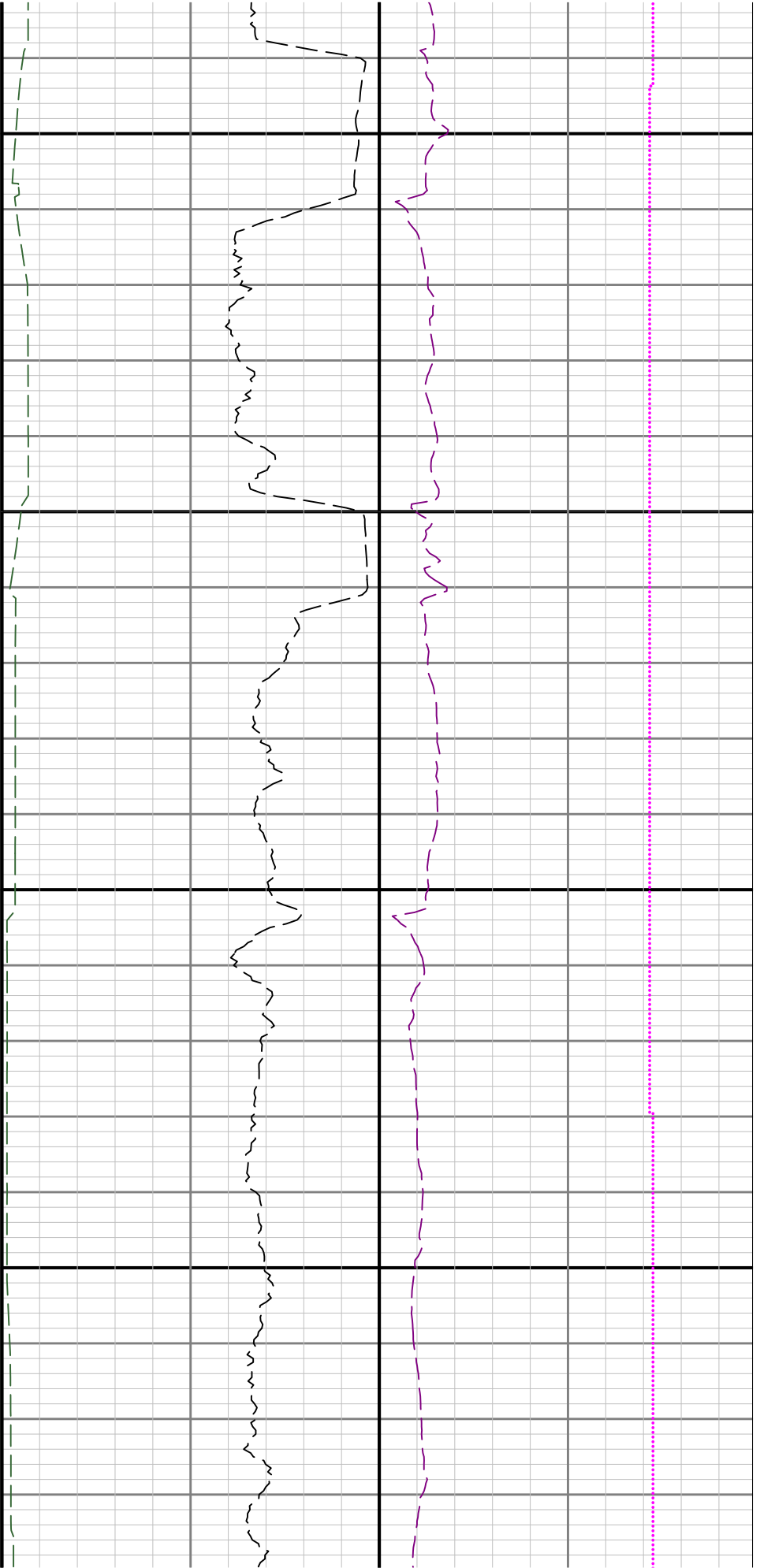


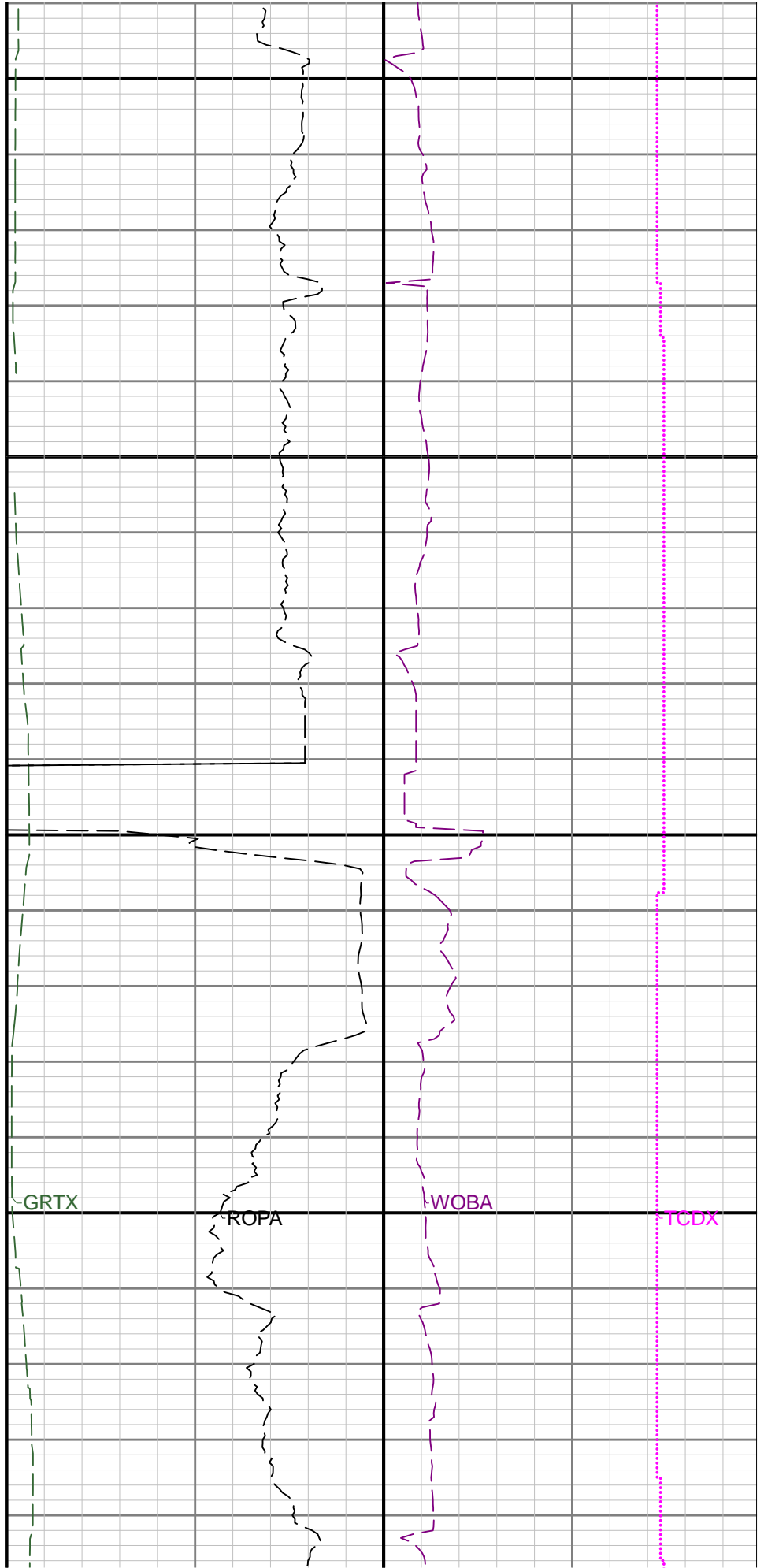
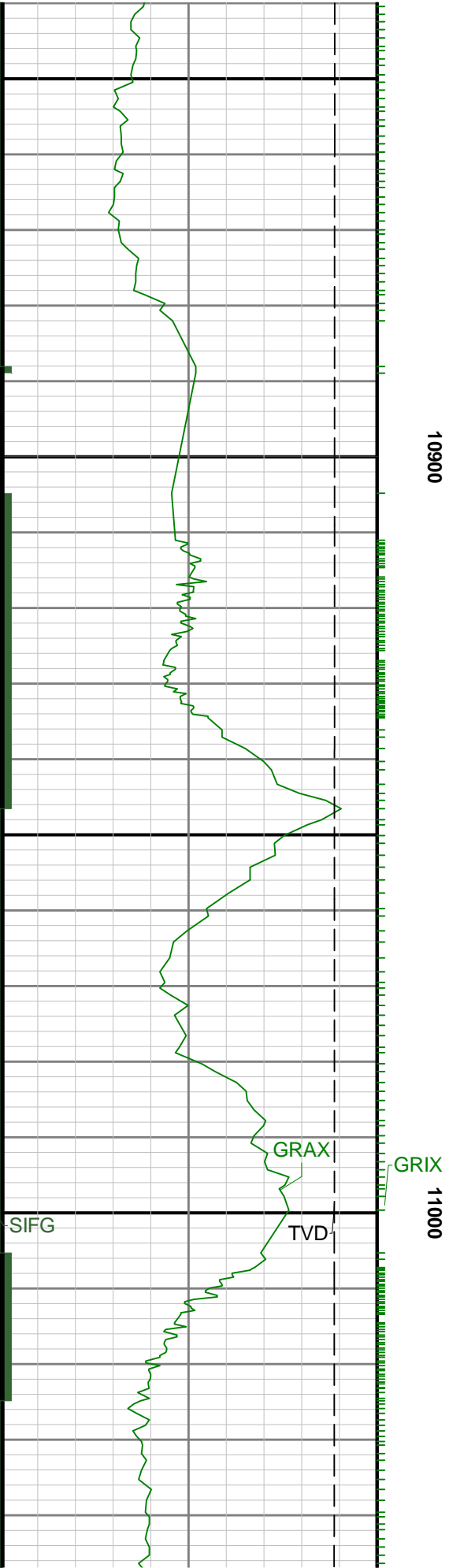








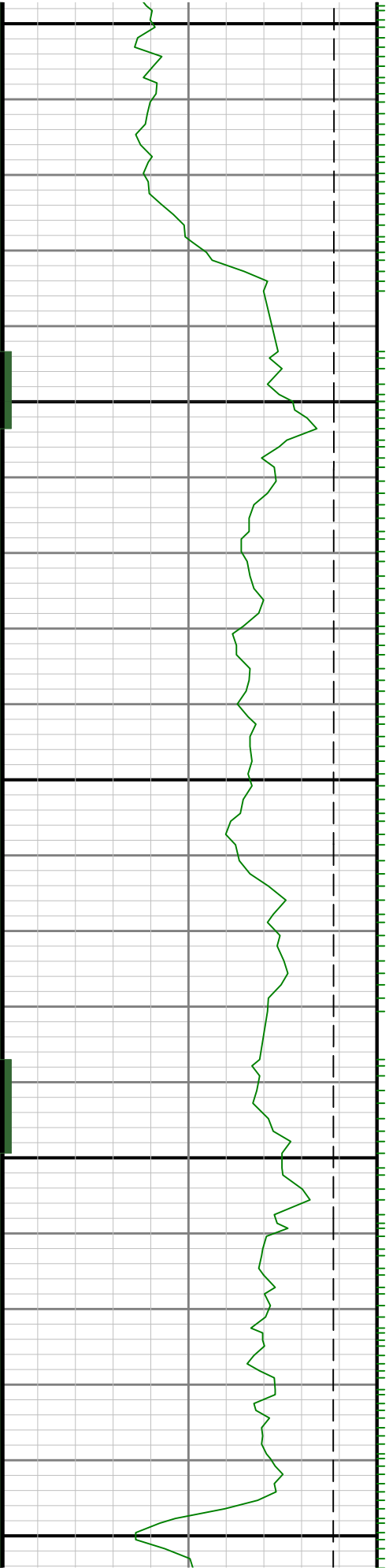


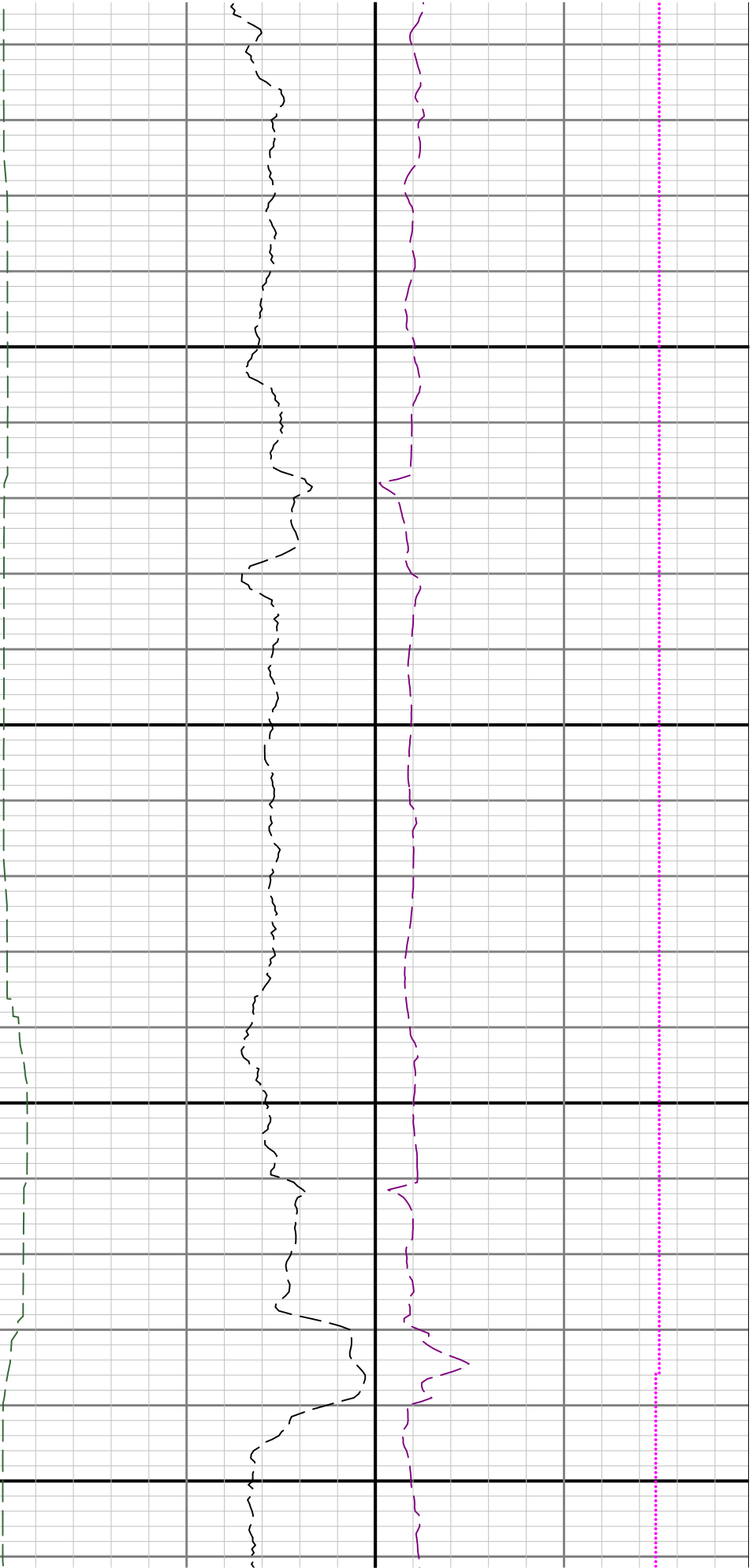




11100

11200





11300

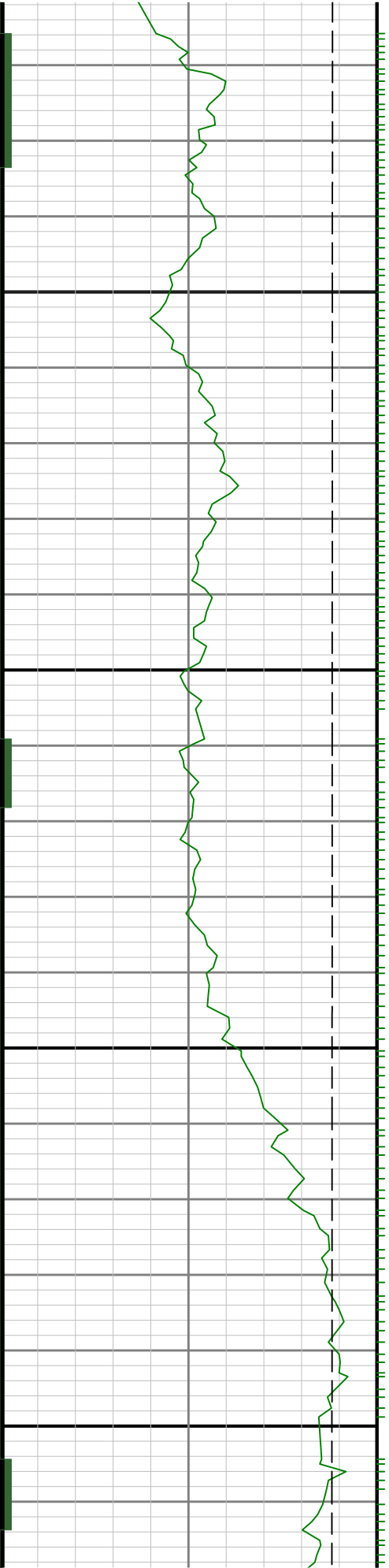
11400

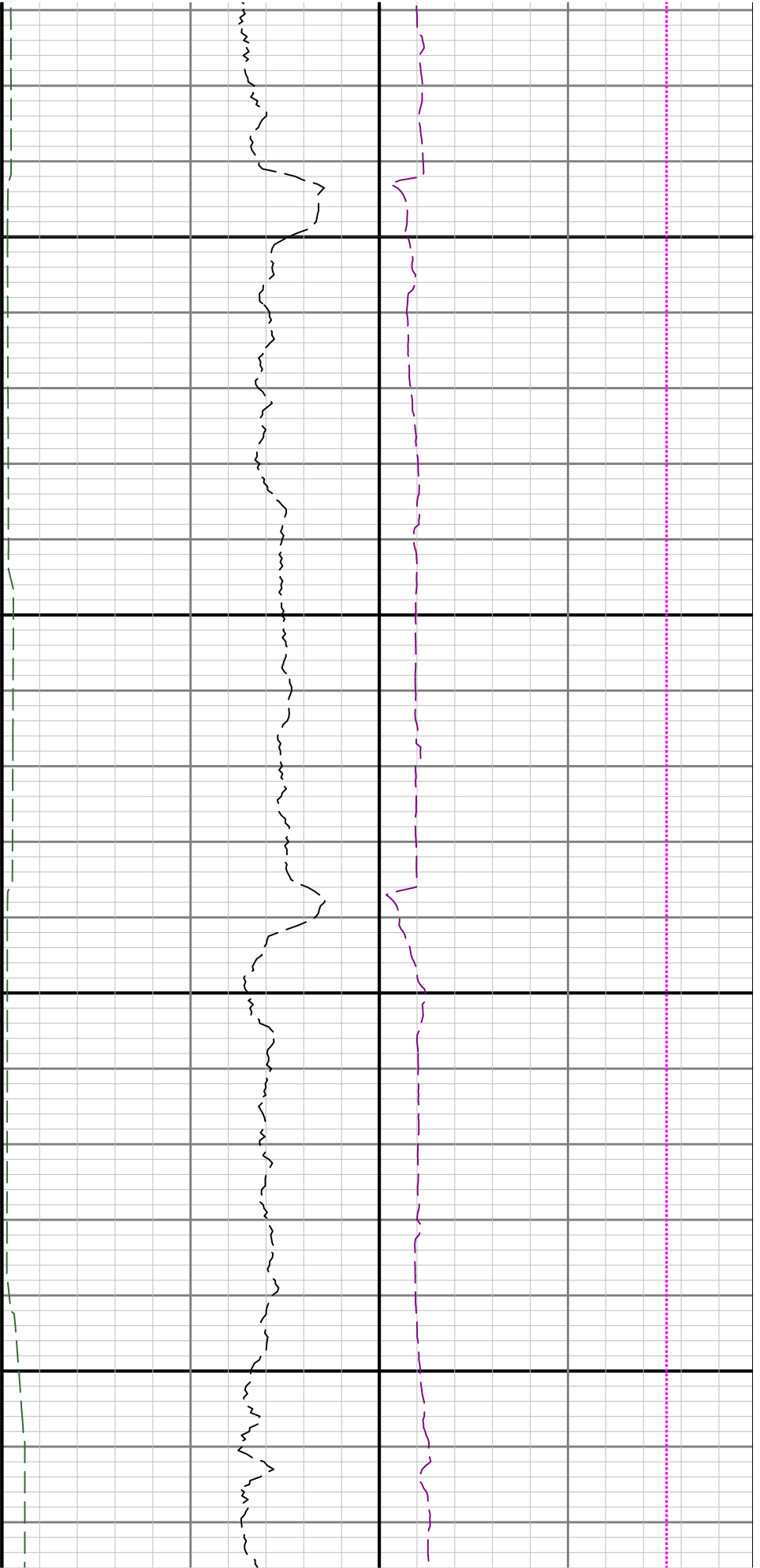




11500

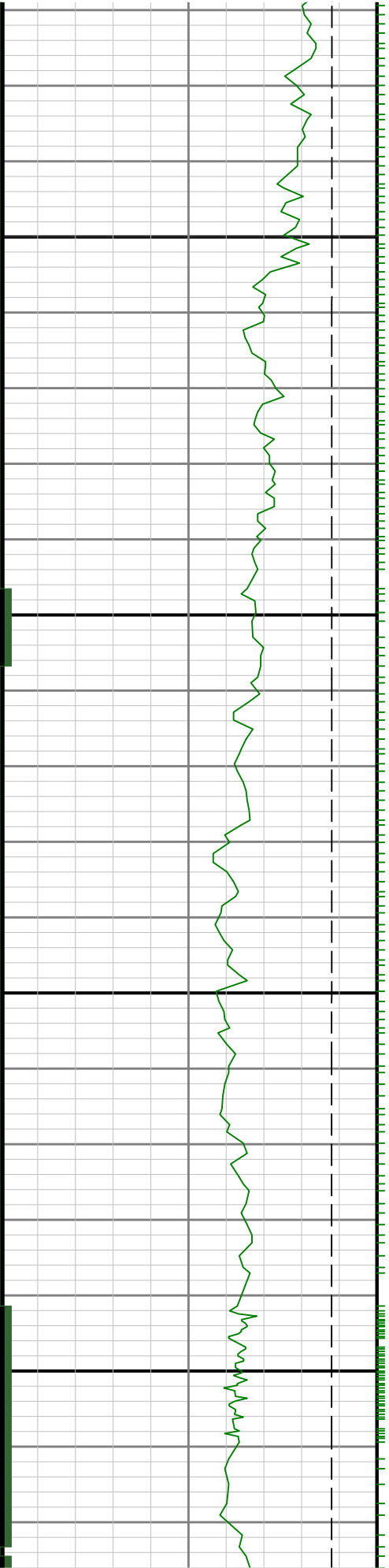
11600

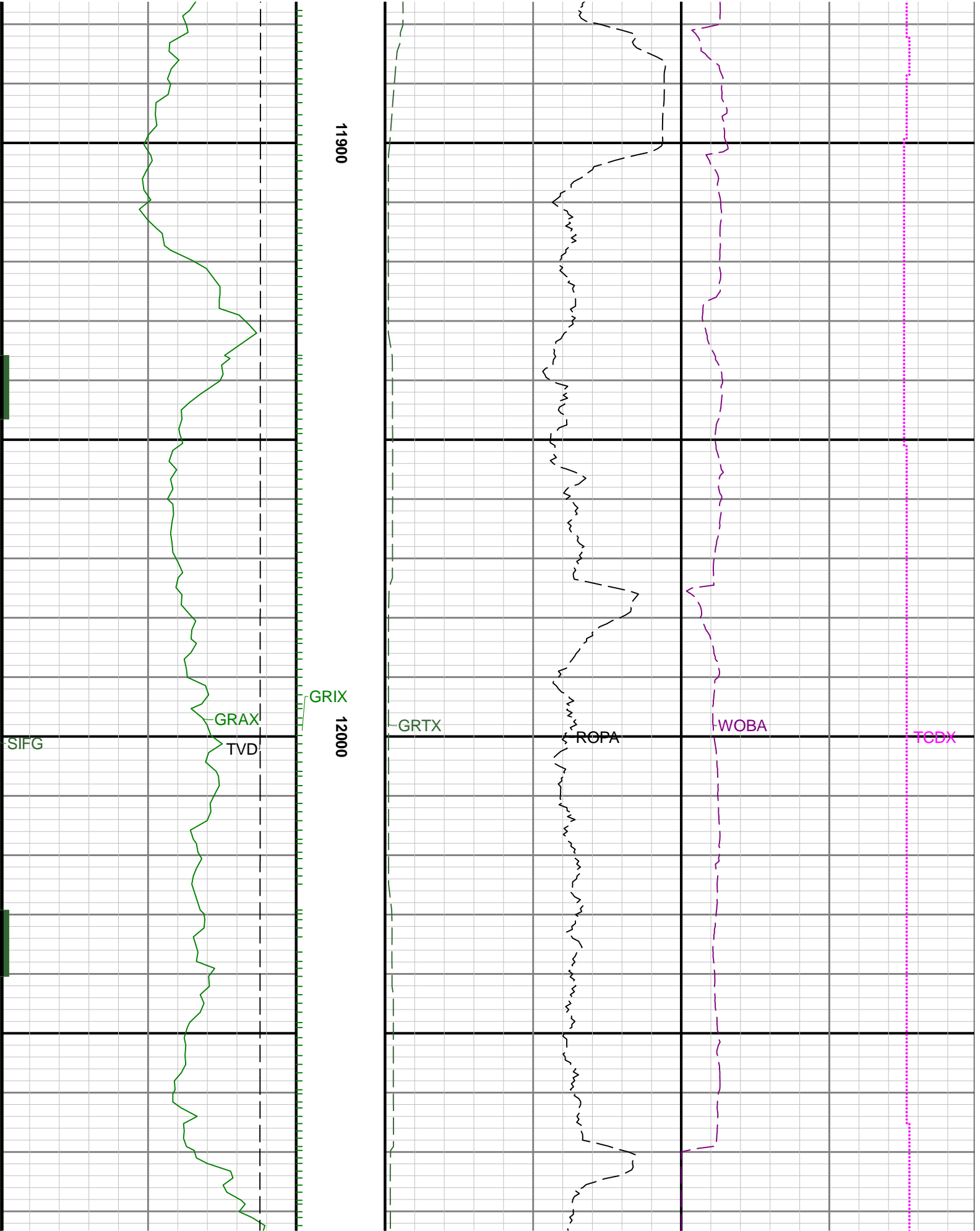




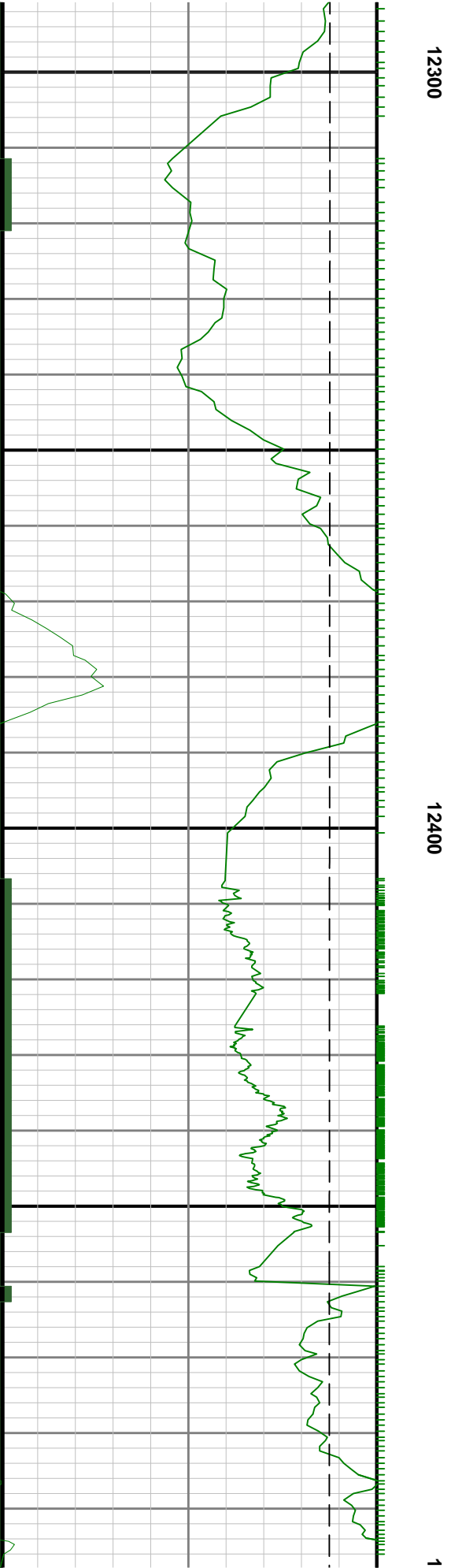
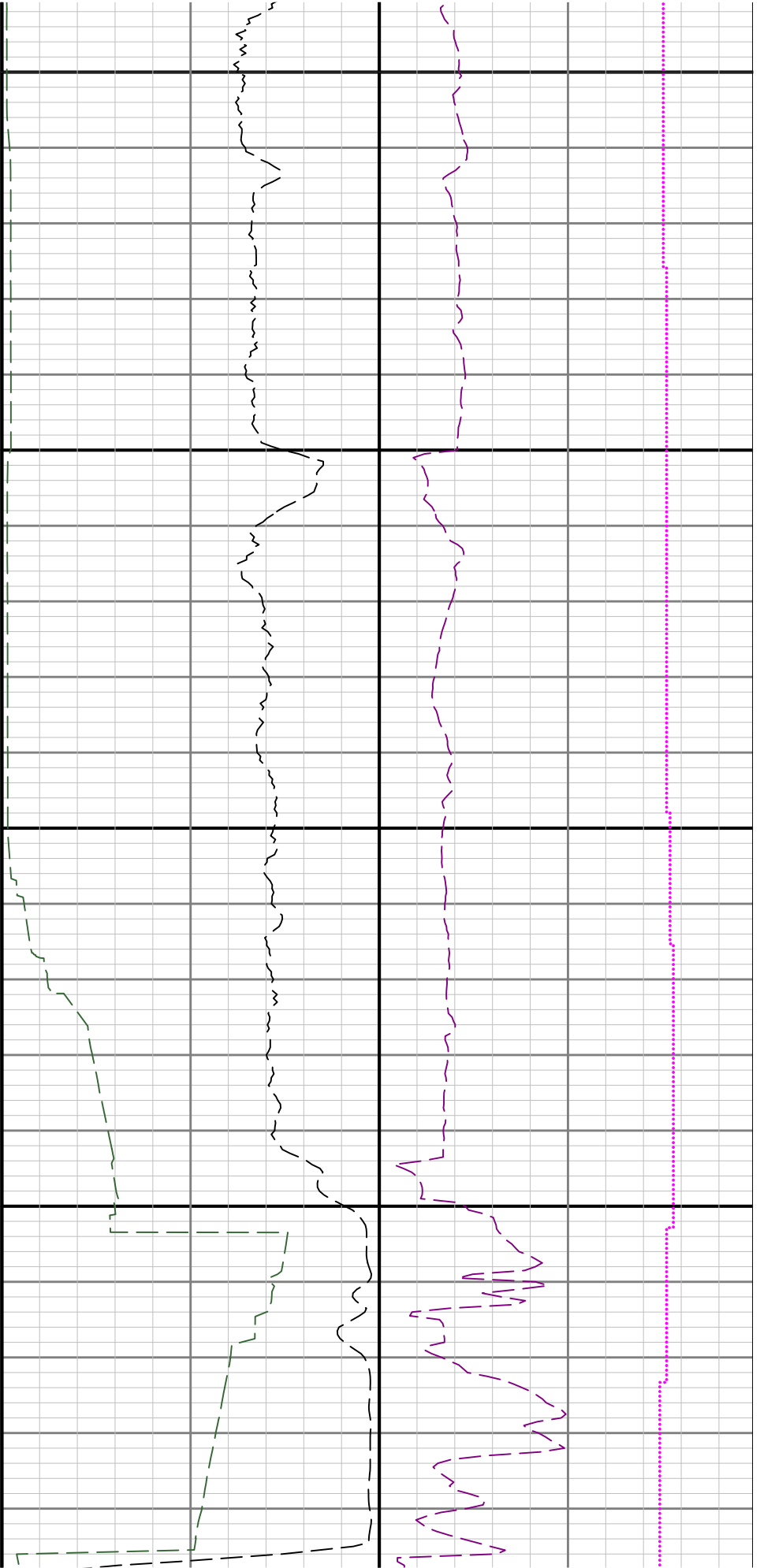
11700

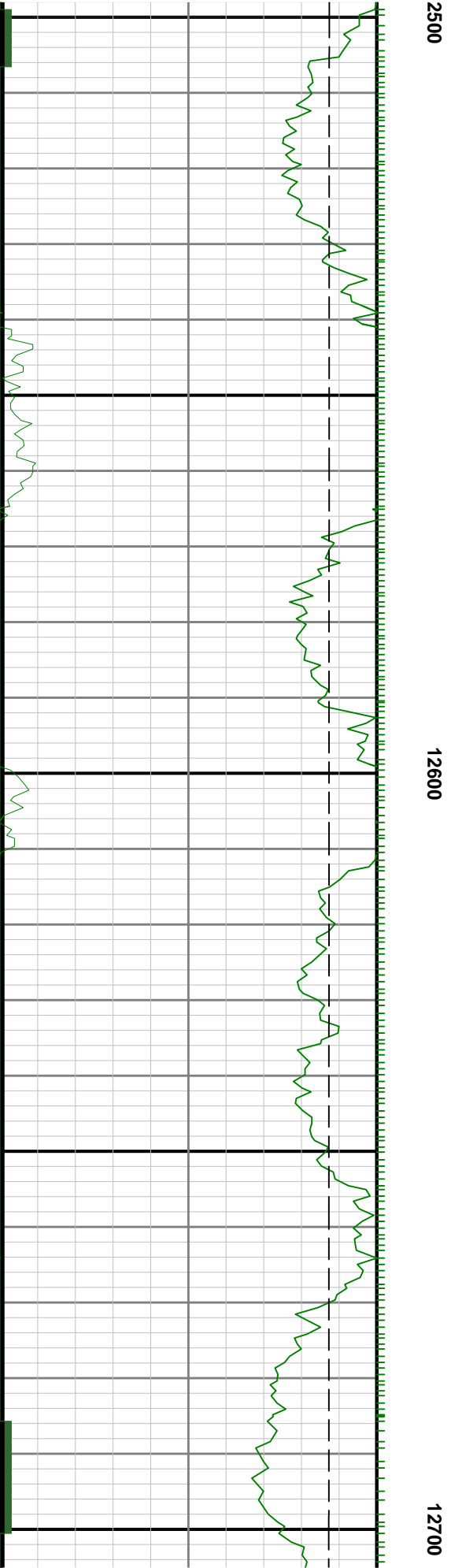
11800

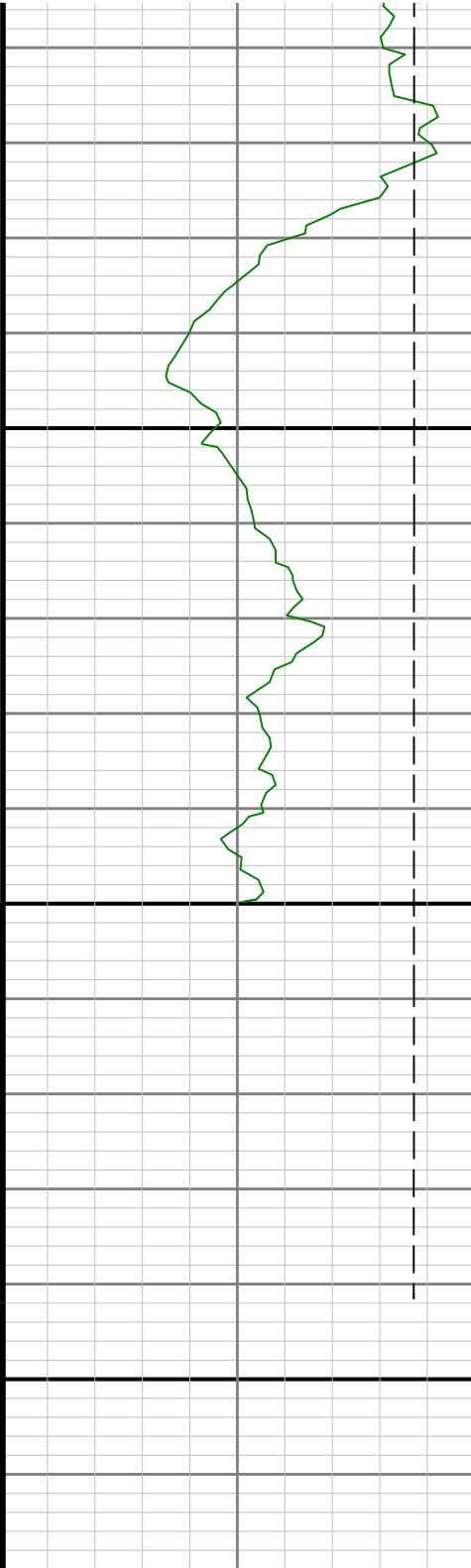












12800

MD 1:240 feet

