



Electronic Drilling Recorder

Operator: Laramie Energy
Contractor: Helmerich & Payne Drlg Co

Well Name: Nichols 0994-13-20E
Rig: 290

Location: SW/4 of NE/4

Depth in ft (1:200)

--:--

--:--

--:--

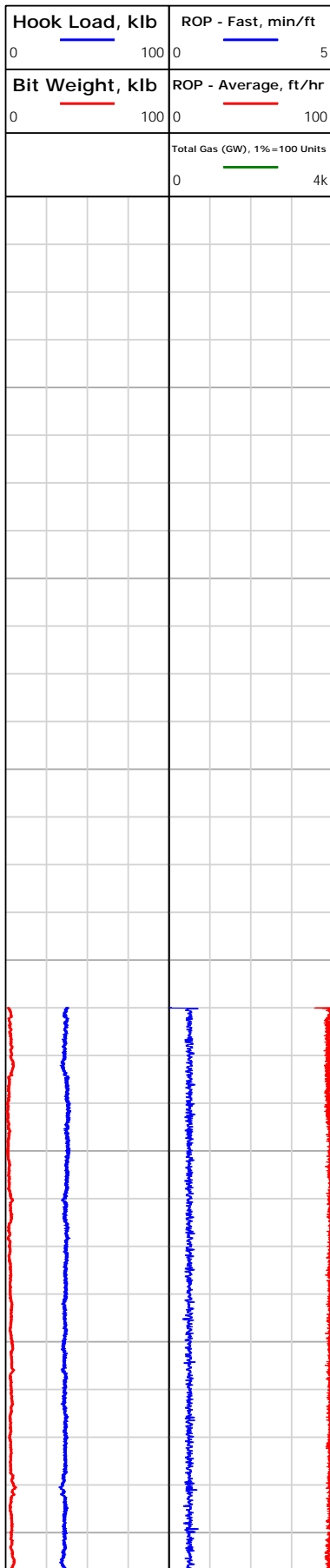
--:--

--:--

Feb 3, 2018
10:36

10:48

11:00






Electronic Drilling Recorder

Operator: Laramie Energy
Contractor: Helmerich & Payne Drlg Co

Well Name: Nichols 0994-13-20E
Rig: 290

Location: SW/4 of NE/4

Notes






Electronic Drilling Recorder

Operator: Laramie Energy
Contractor: Helmerich & Payne Drlg Co

Well Name: Nichols 0994-13-20E
Rig: 290

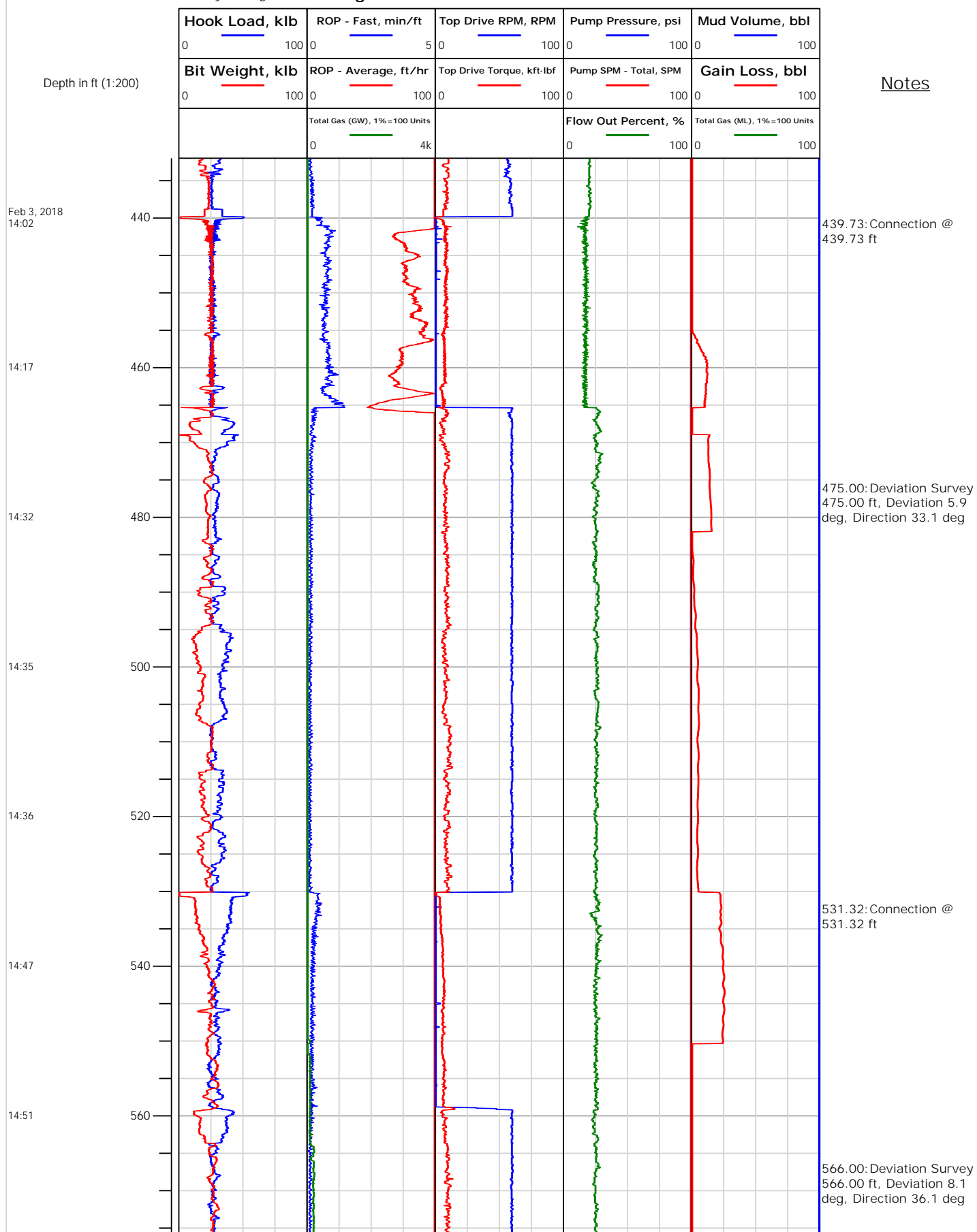
Location: SW/4 of NE/4

Notes



Location: SW/4 of NE/4

Electronic Drilling Recorder





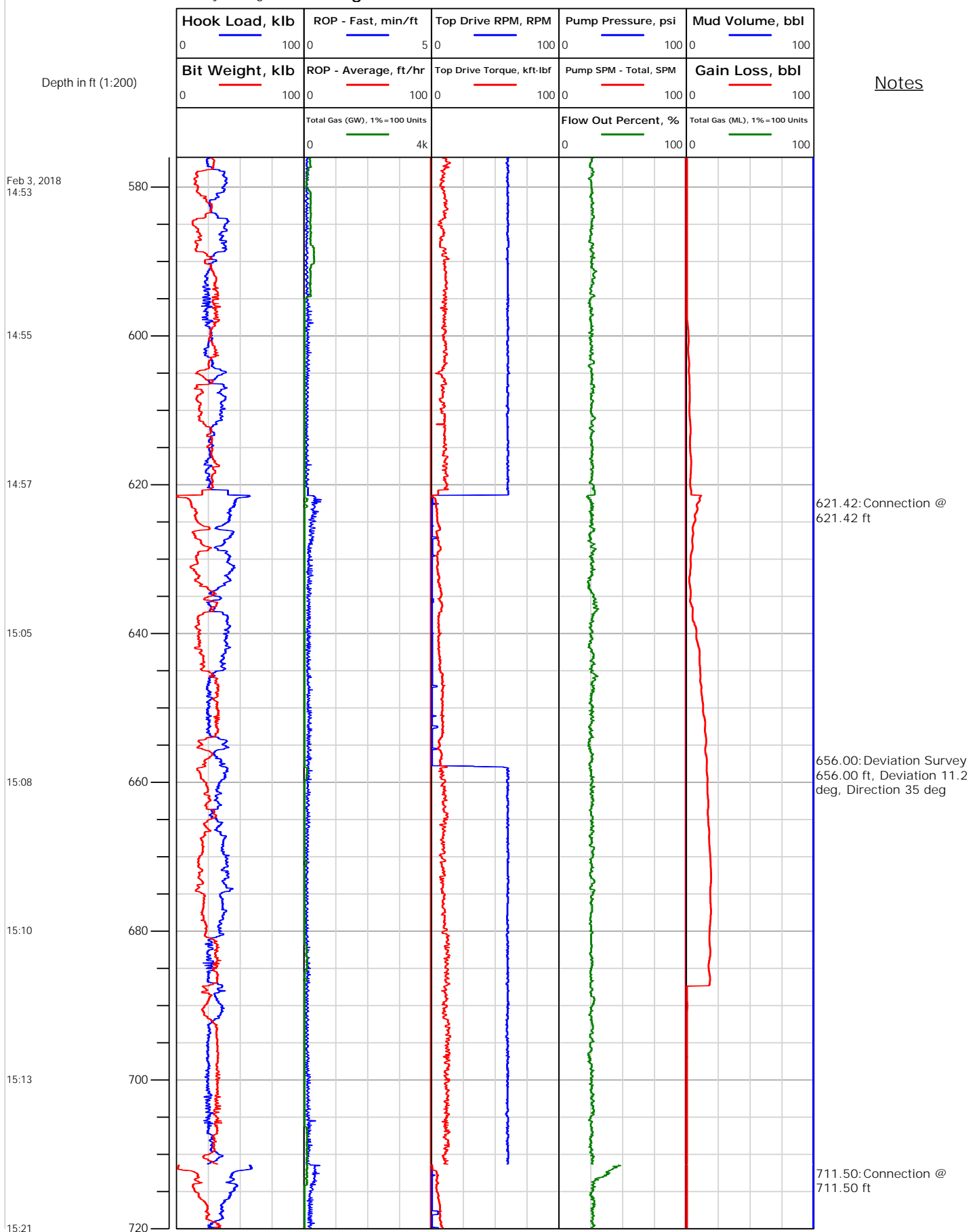
Electronic Drilling Recorder

Operator: Laramie Energy
Contractor: Helmerich & Payne Drlg Co

Well Name: Nichols 0994-13-20E
Rig: 290

Location: SW/4 of NE/4

Notes





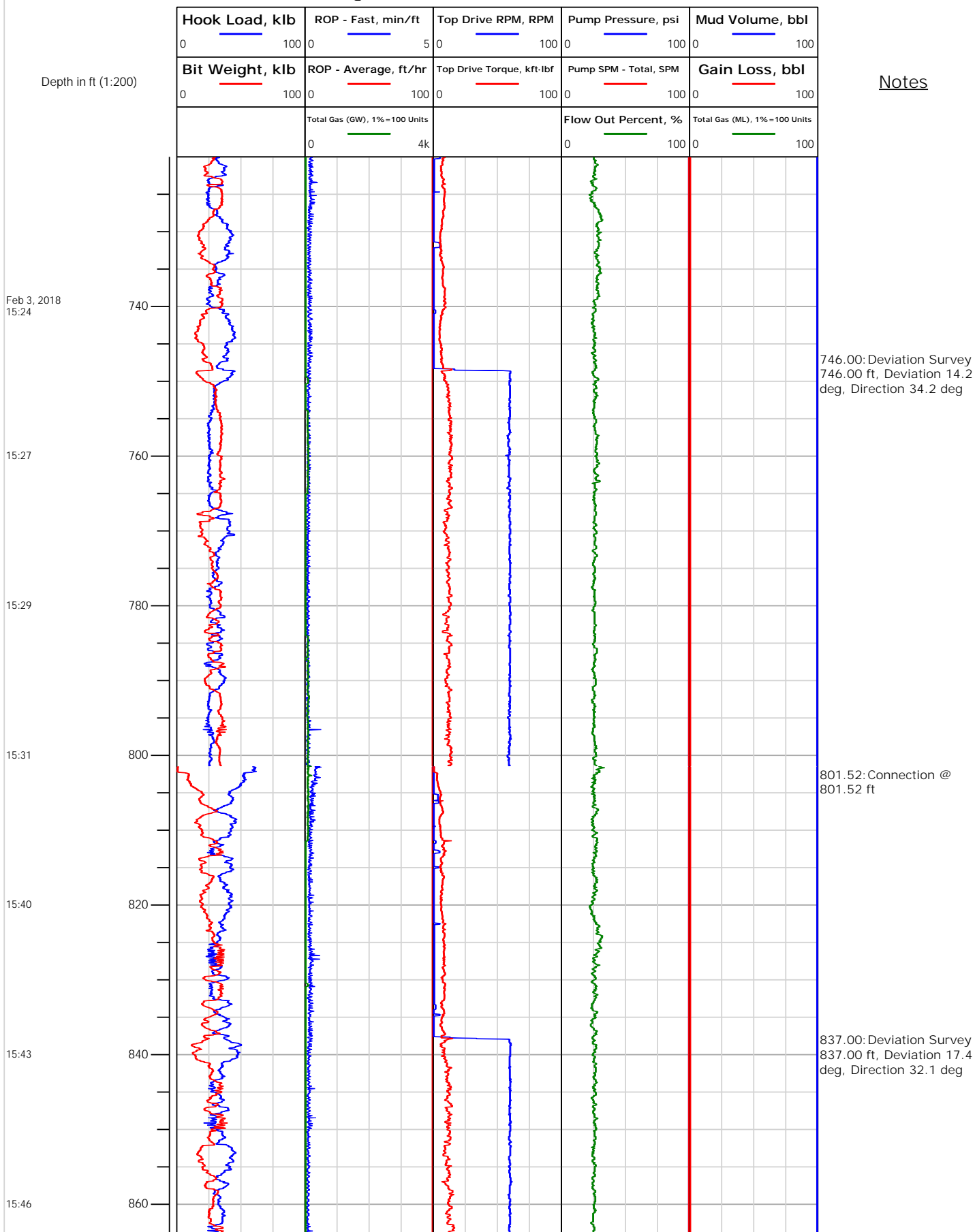
Electronic Drilling Recorder

Operator: Laramie Energy
Contractor: Helmerich & Payne Drlg Co

Well Name: Nichols 0994-13-20E
Rig: 290

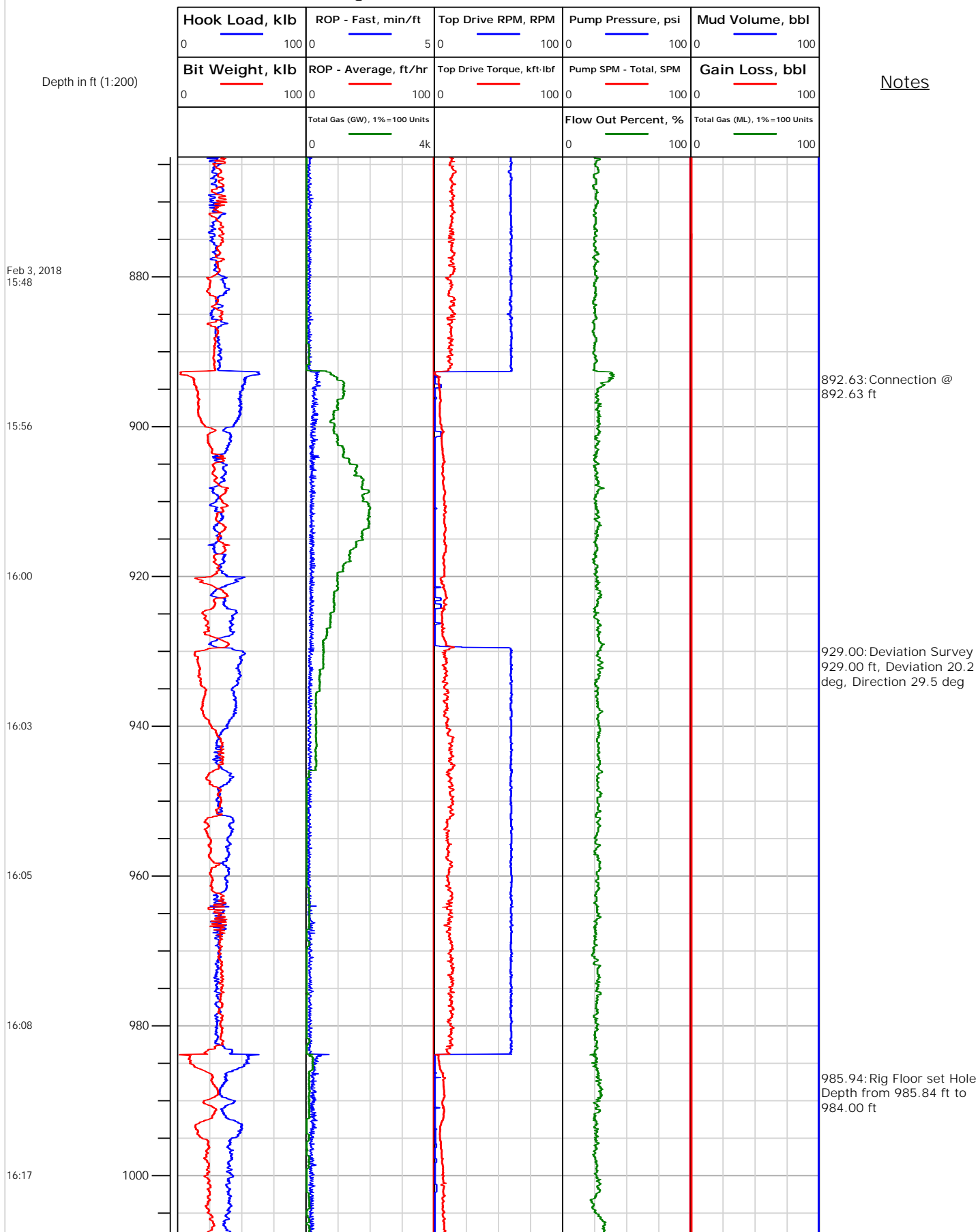
Location: SW/4 of NE/4

Notes



Location: SW/4 of NE/4

Electronic Drilling Recorder



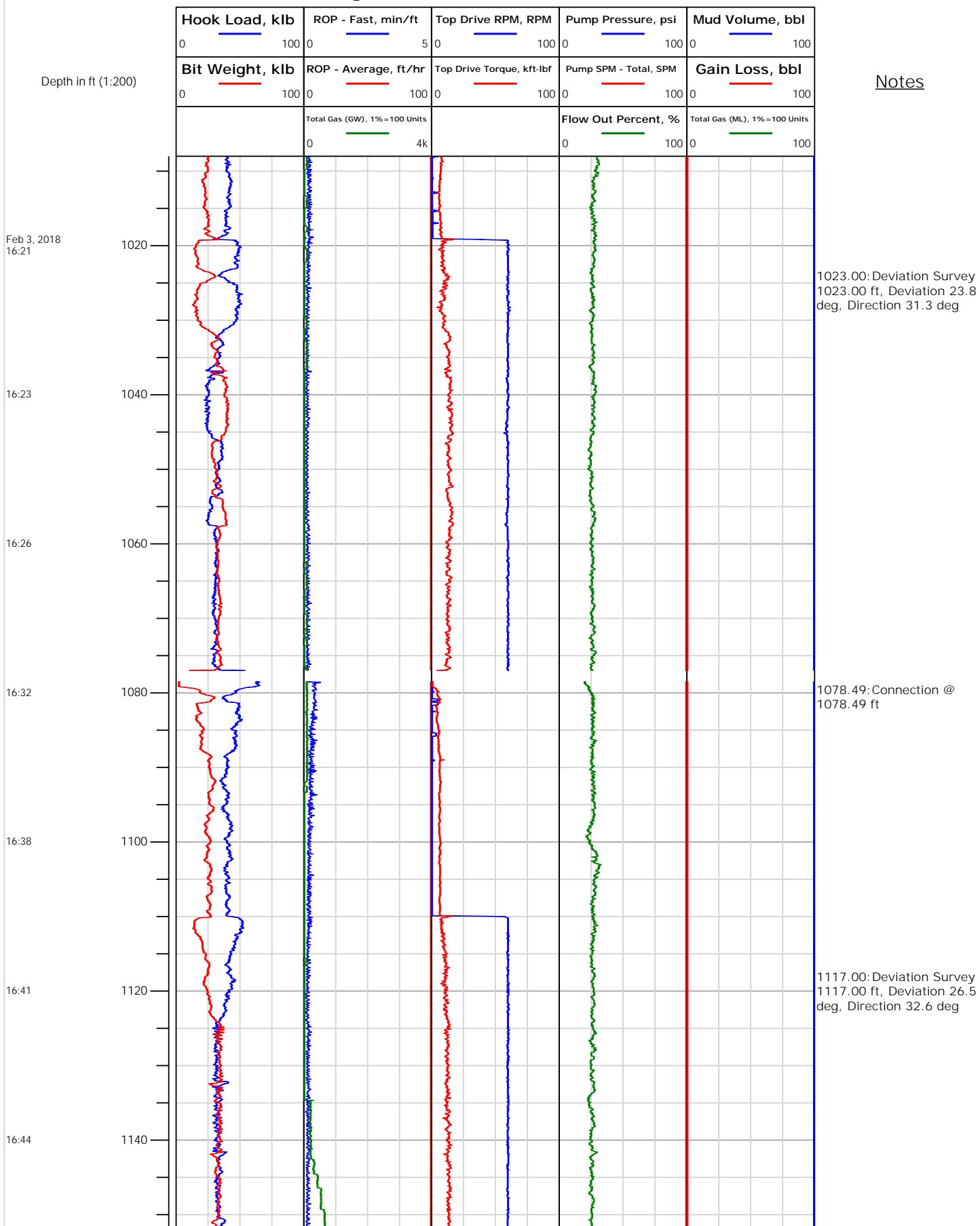


Electronic Drilling Recorder

Operator: Laramie Energy
Contractor: Helmerich & Payne Drlg Co

Well Name: Nichols 0994-13-20E
Rig: 290

Location: SW/4 of NE/4





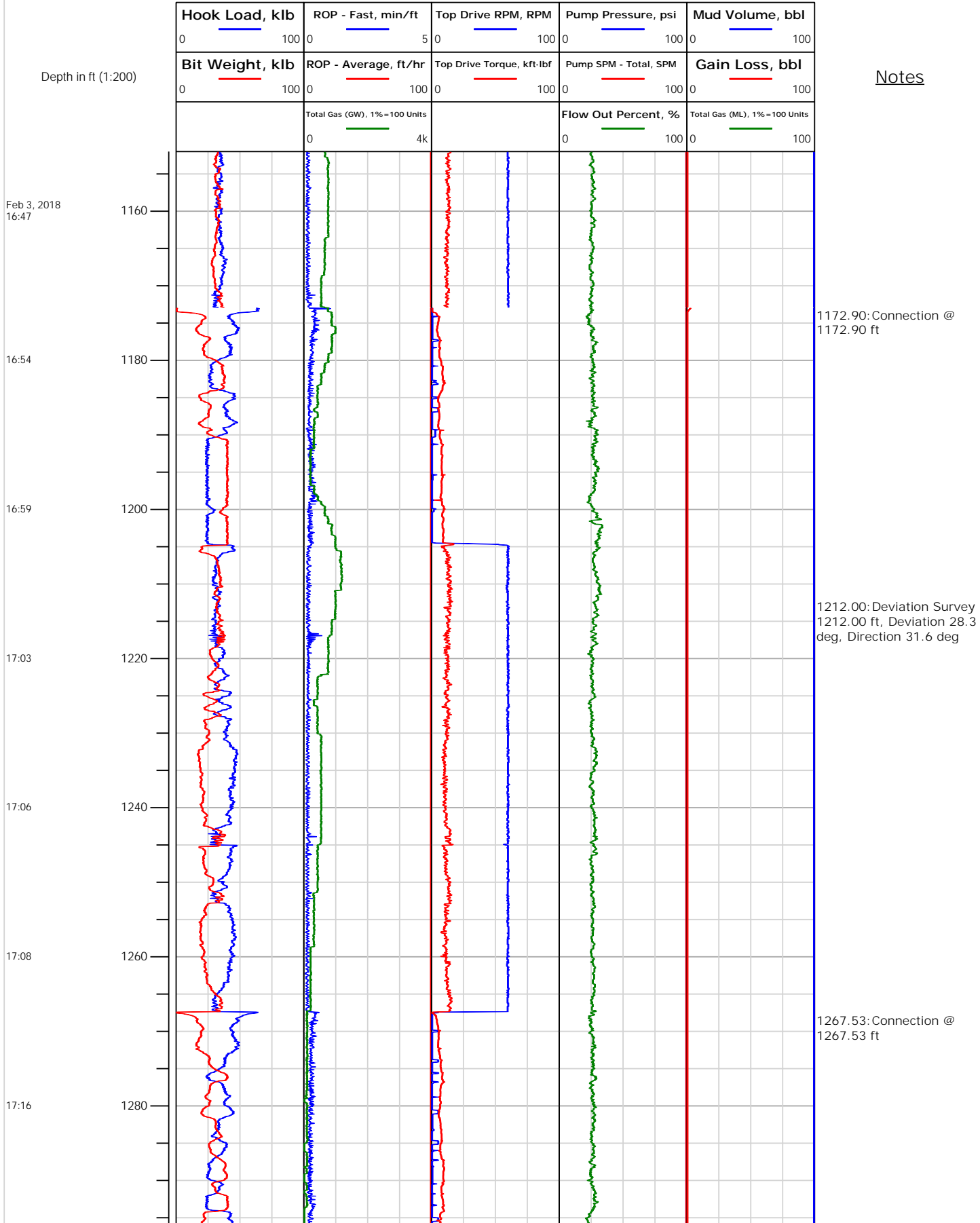
Electronic Drilling Recorder

Operator: Laramie Energy
Contractor: Helmerich & Payne Drlg Co

Well Name: Nichols 0994-13-20E
Rig: 290

Location: SW/4 of NE/4

Notes



Location: SW/4 of NE/4

Electronic Drilling Recorder

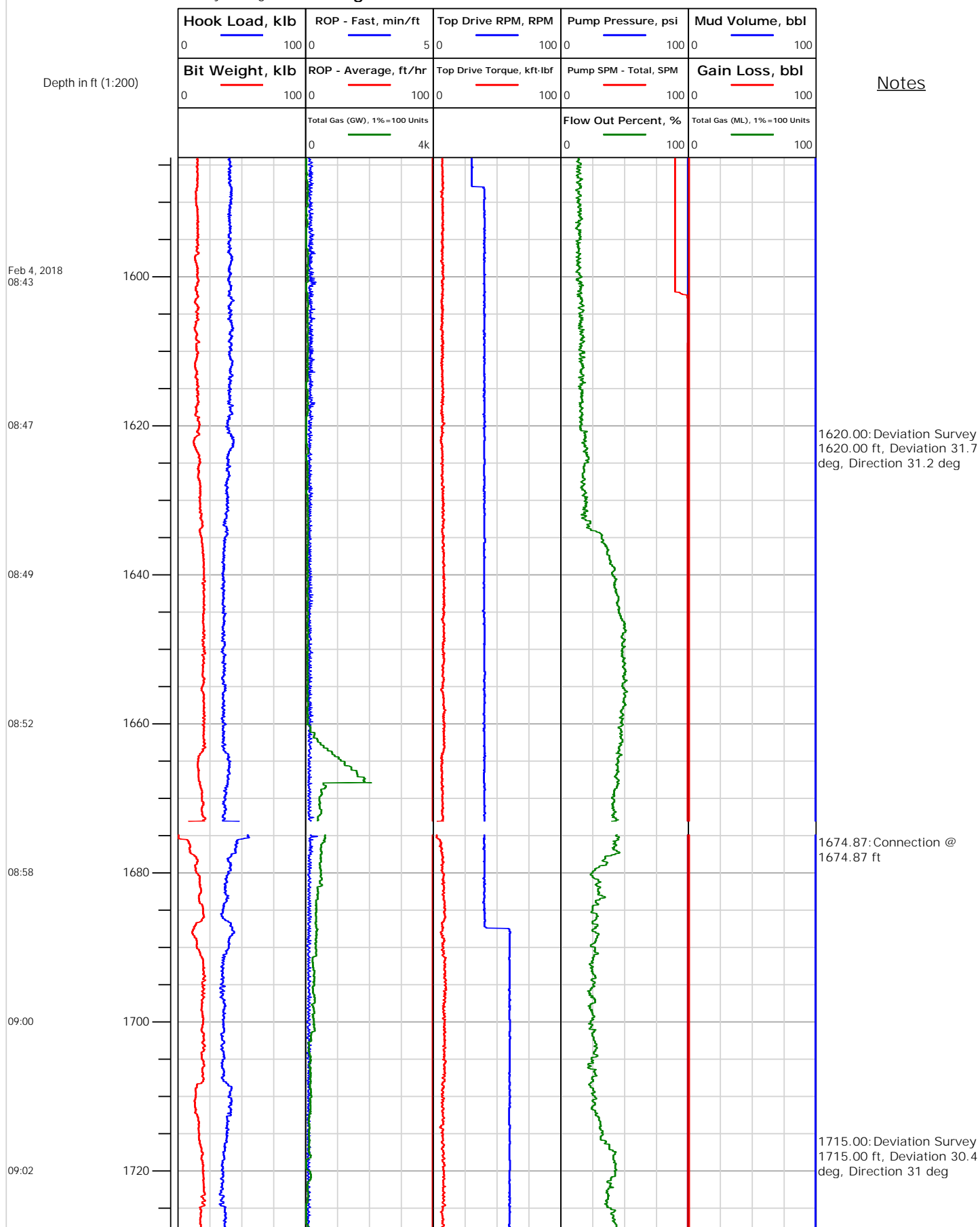


Location: SW/4 of NE/4

Notes

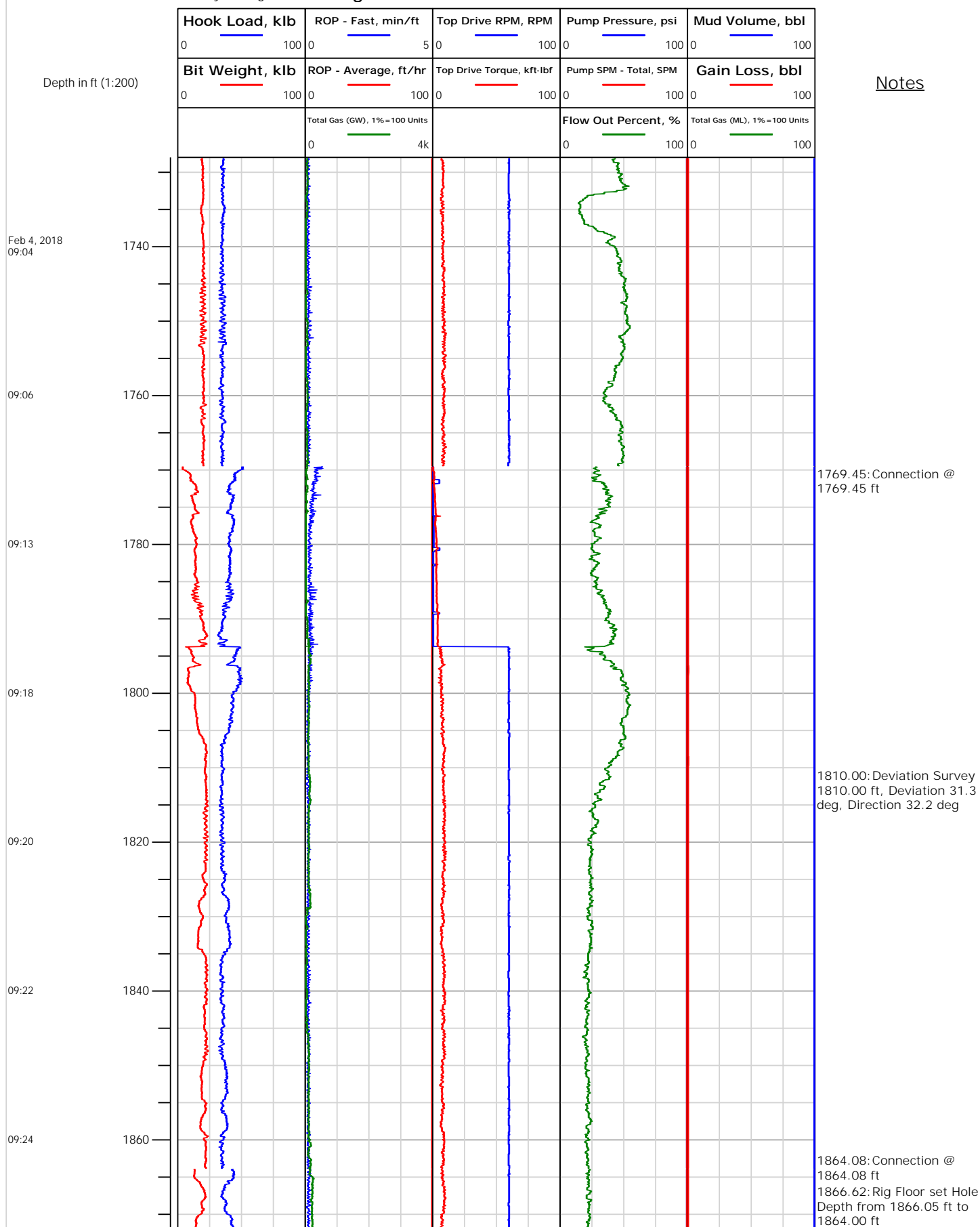
Location: SW/4 of NE/4

Electronic Drilling Recorder



Location: SW/4 of NE/4

Electronic Drilling Recorder





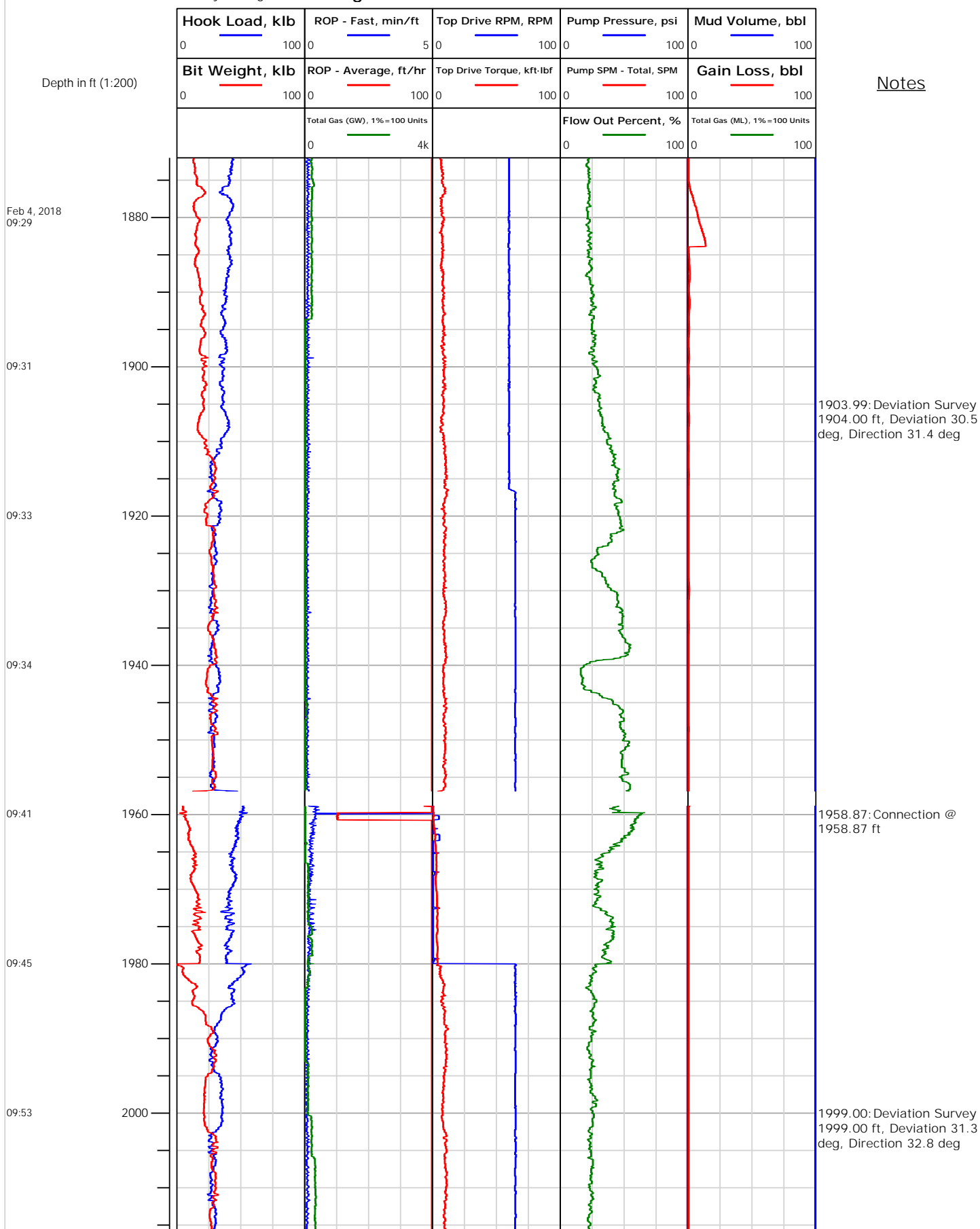
Electronic Drilling Recorder

Operator: Laramie Energy
Contractor: Helmerich & Payne Drlg Co

Well Name: Nichols 0994-13-20E
Rig: 290

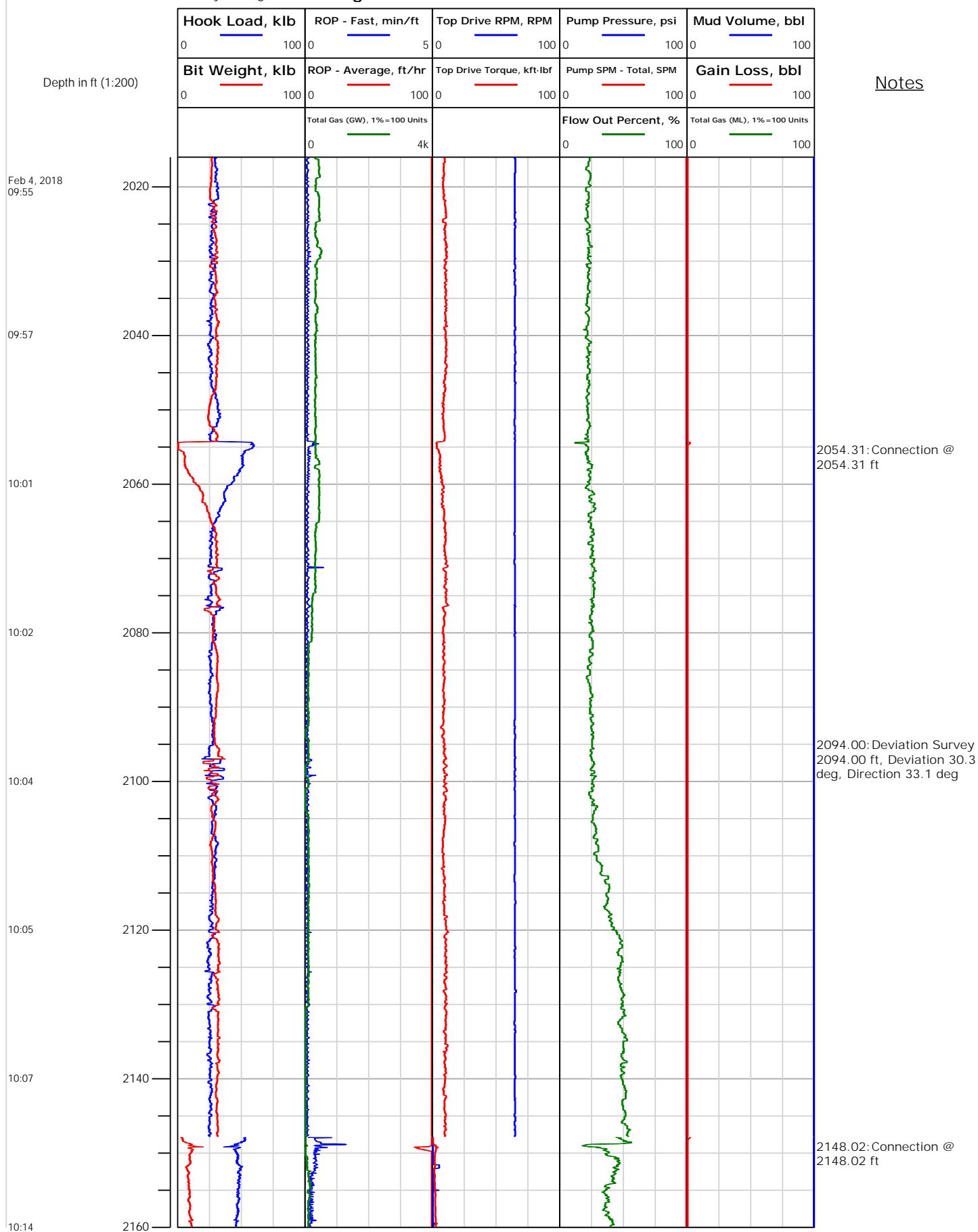
Location: SW/4 of NE/4

Notes



Location: SW/4 of NE/4

Electronic Drilling Recorder





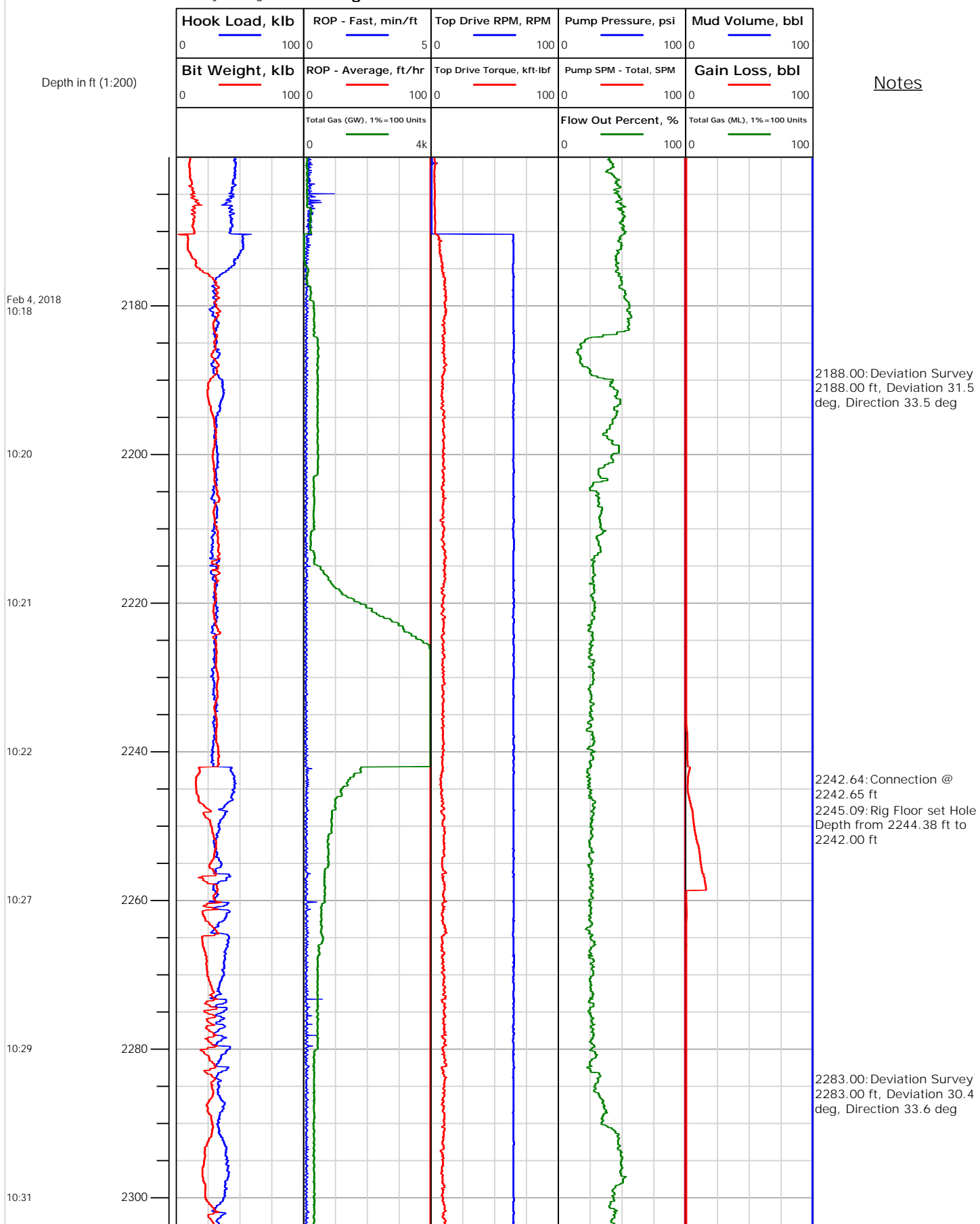
Electronic Drilling Recorder

Operator: Laramie Energy
Contractor: Helmerich & Payne Drlg Co

Well Name: Nichols 0994-13-20E
Rig: 290

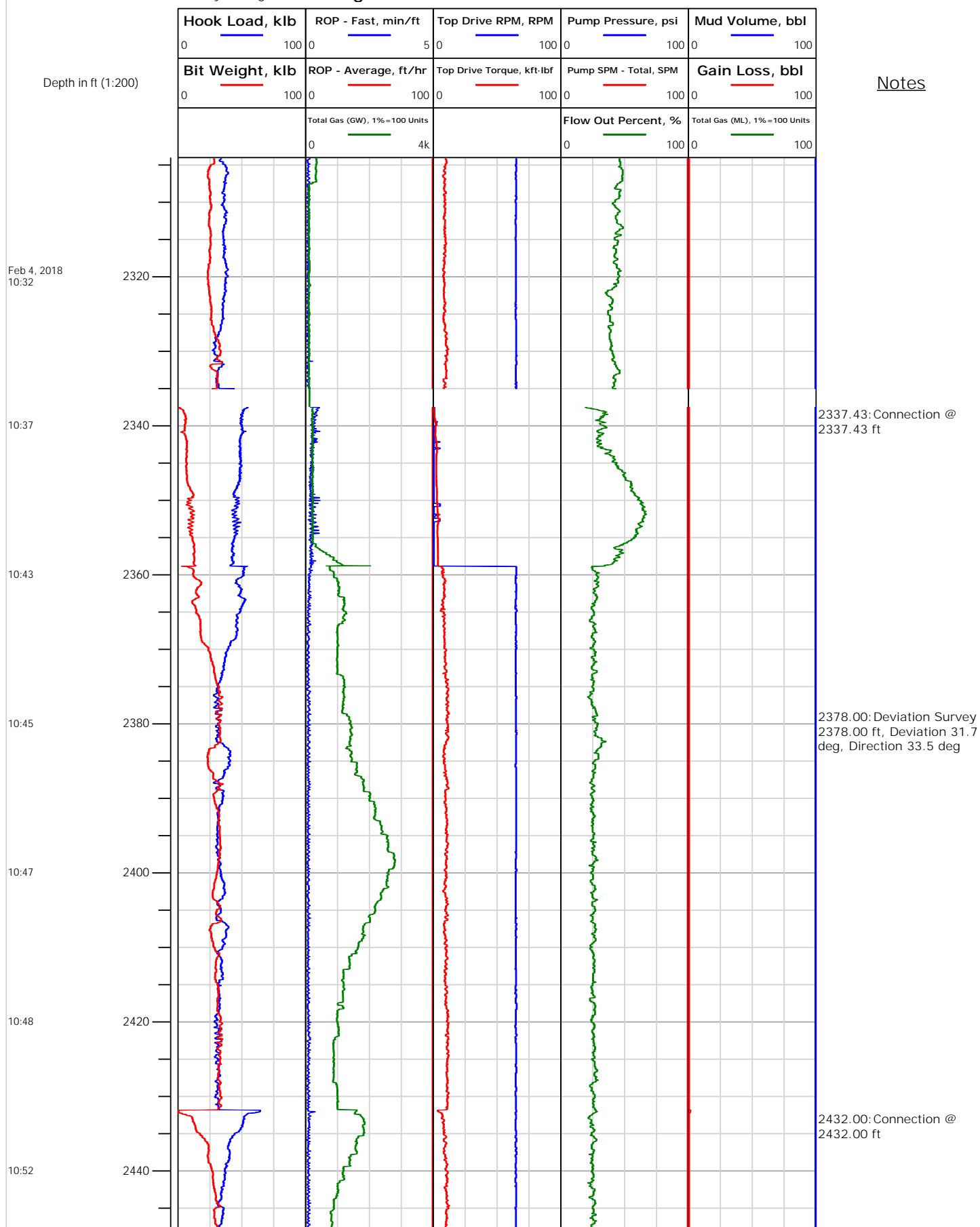
Location: SW/4 of NE/4

Notes



Location: SW/4 of NE/4

Electronic Drilling Recorder





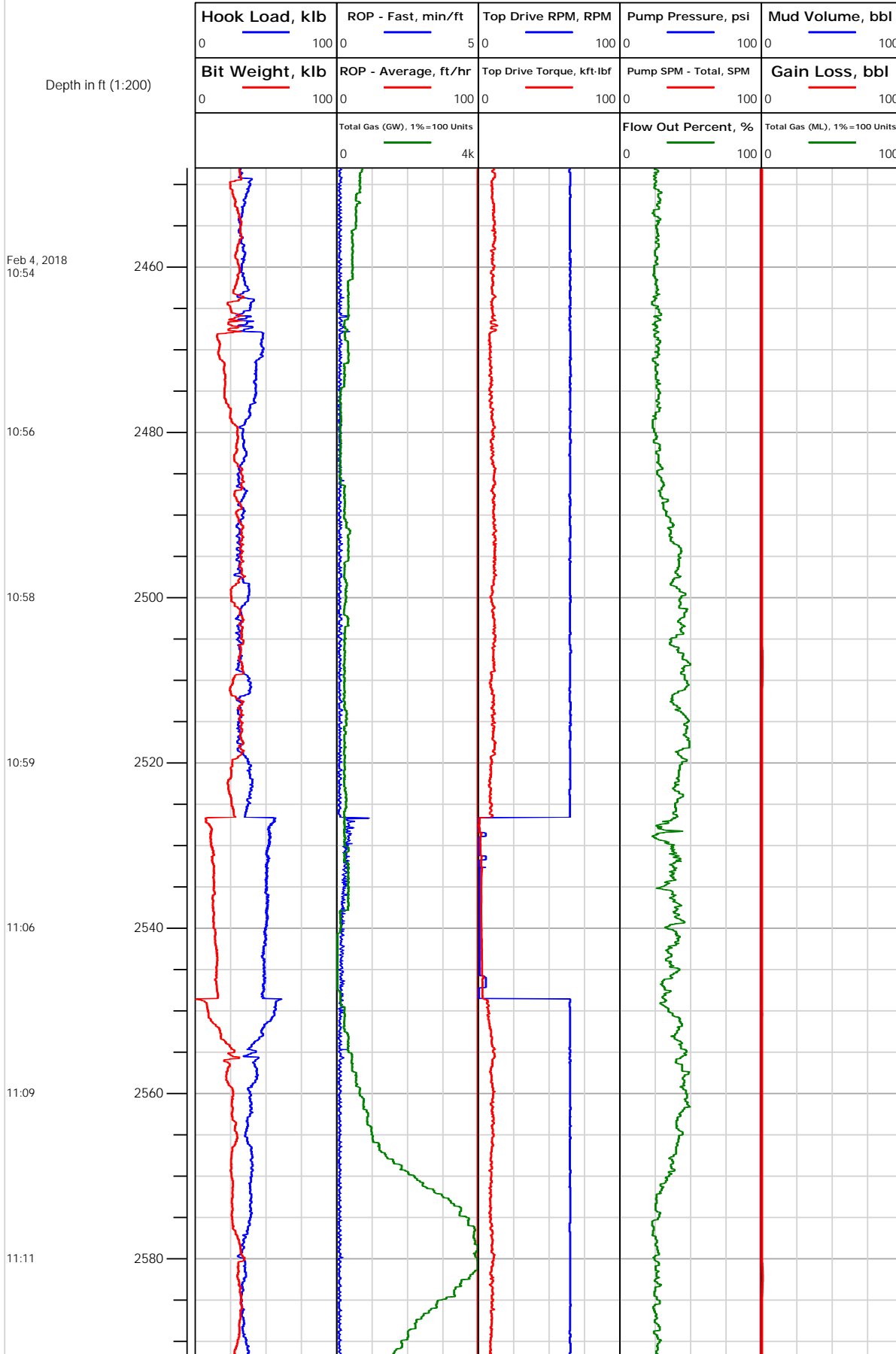
Electronic Drilling Recorder

Operator: Laramie Energy
Contractor: Helmerich & Payne Drlg Co

Well Name: Nichols 0994-13-20E
Rig: 290

Location: SW/4 of NE/4

Notes





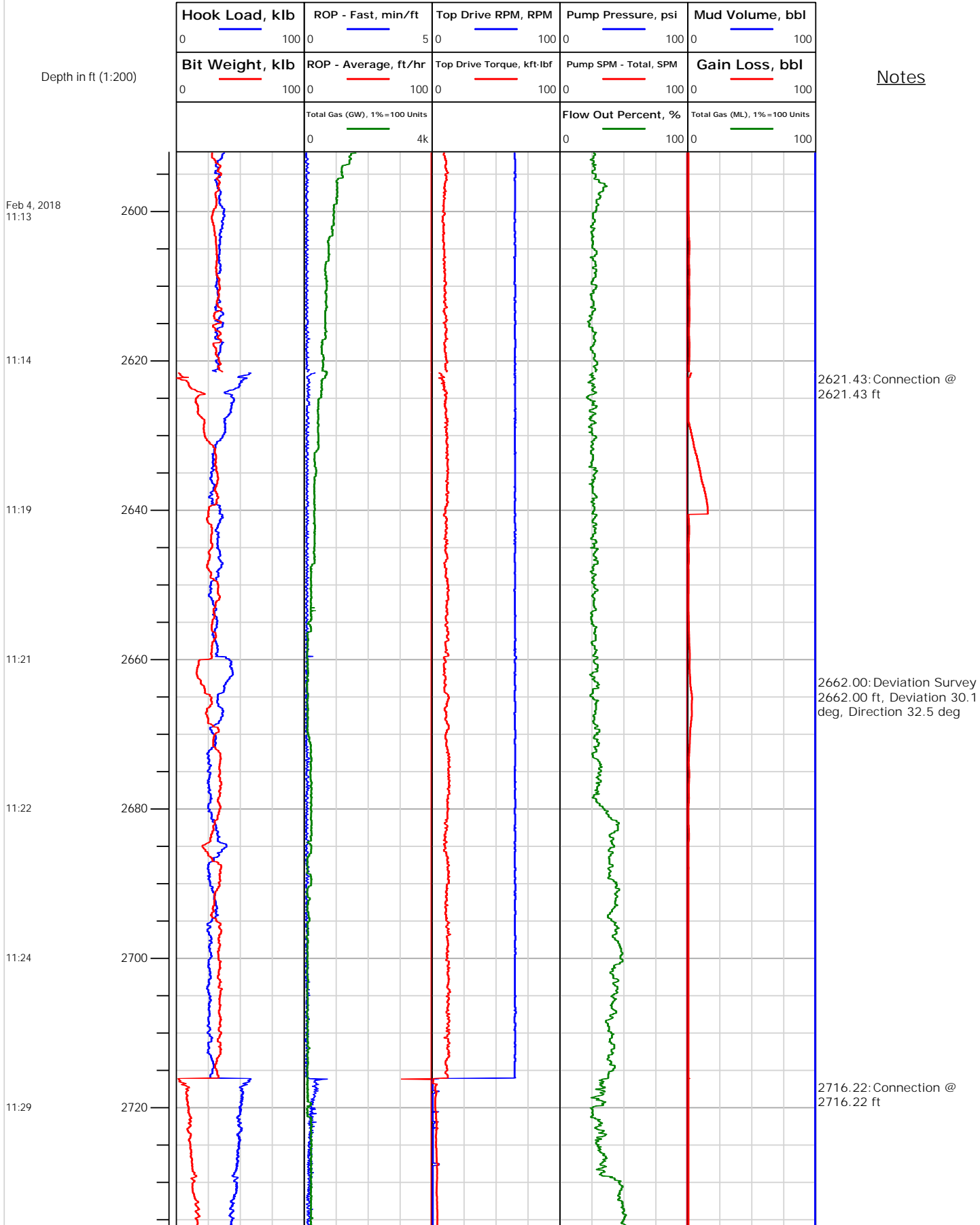
Electronic Drilling Recorder

Operator: Laramie Energy
Contractor: Helmerich & Payne Drlg Co

Well Name: Nichols 0994-13-20E
Rig: 290

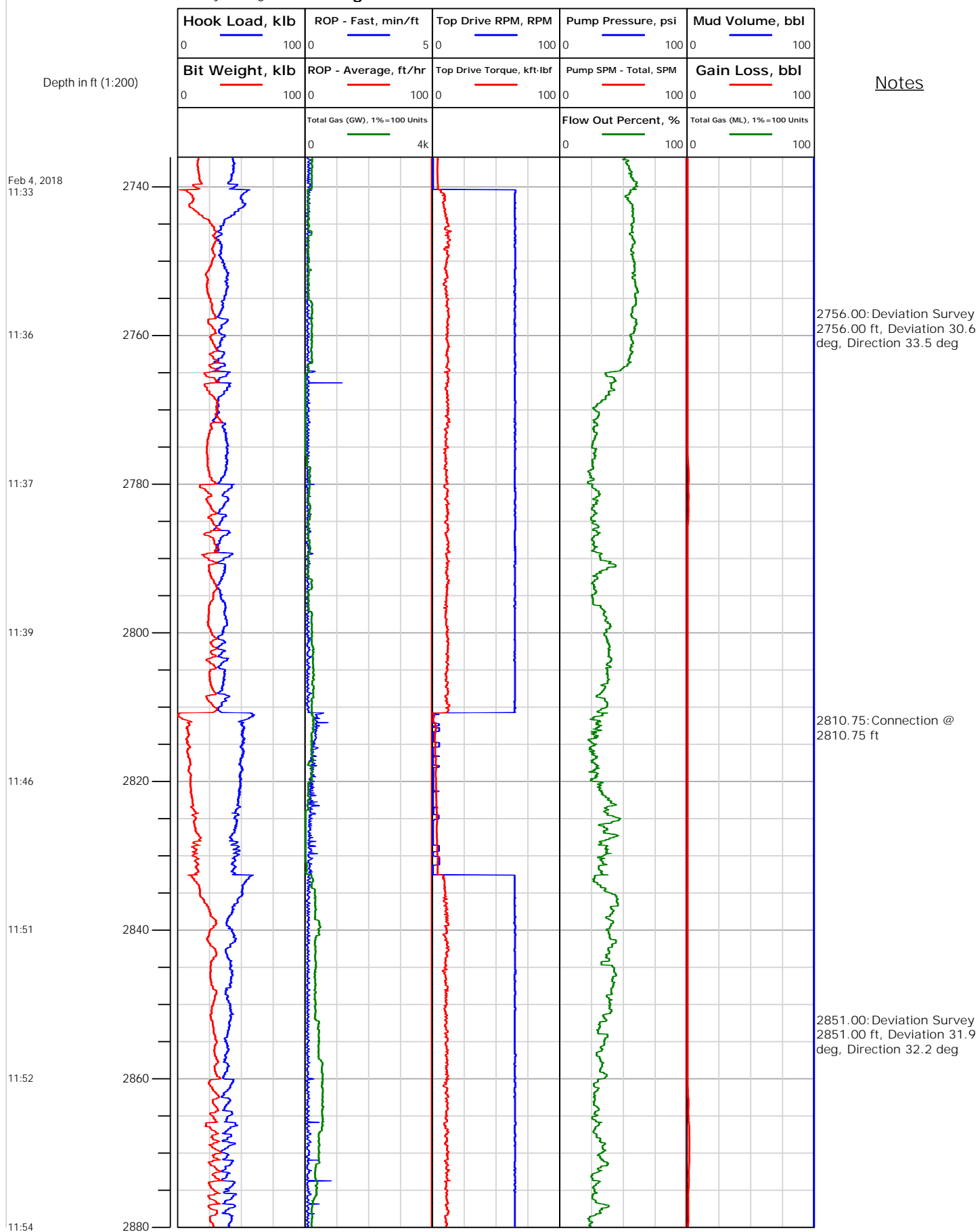
Location: SW/4 of NE/4

Notes



Location: SW/4 of NE/4

Electronic Drilling Recorder





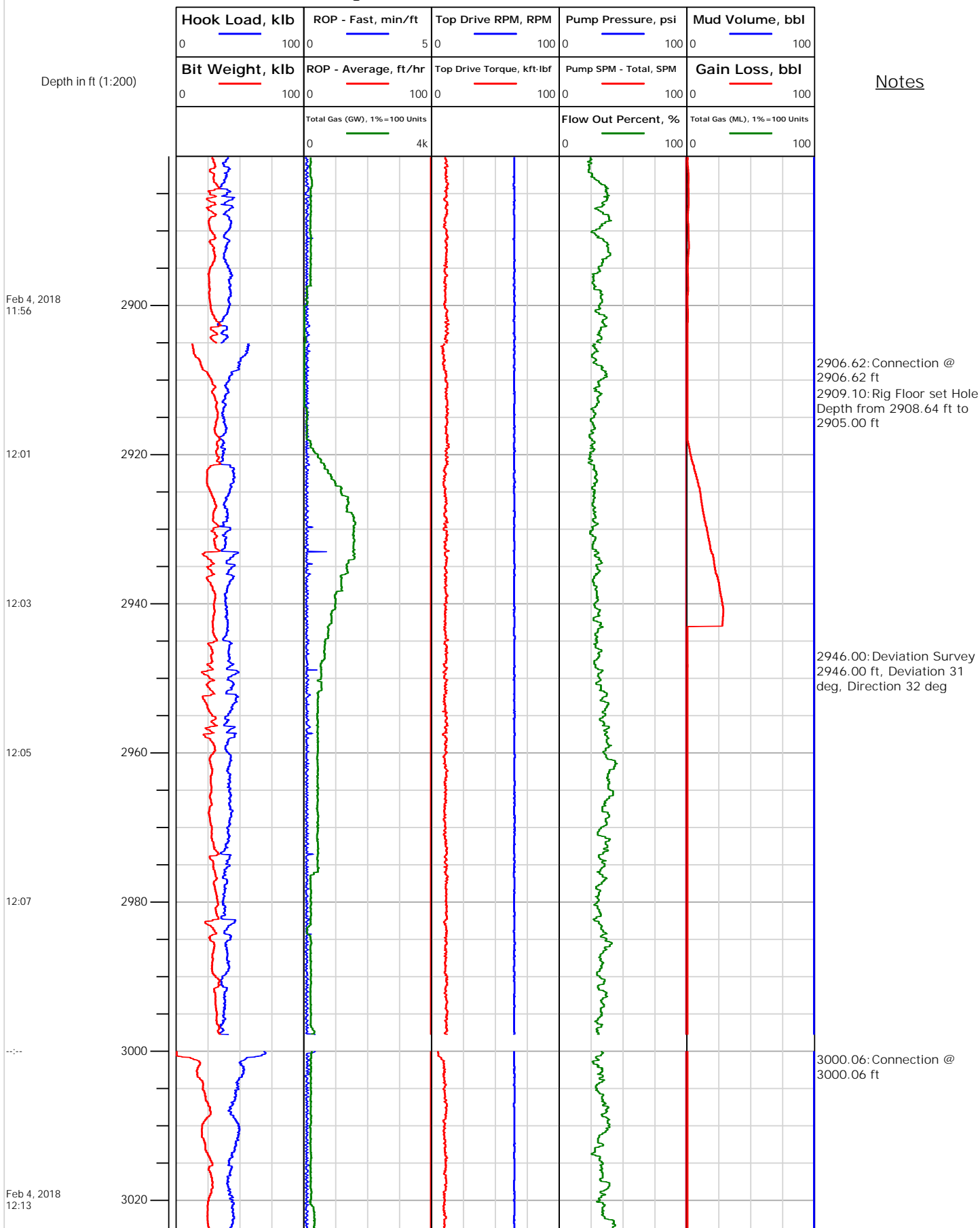
Electronic Drilling Recorder

Operator: Laramie Energy
Contractor: Helmerich & Payne Drlg Co

Well Name: Nichols 0994-13-20E
Rig: 290

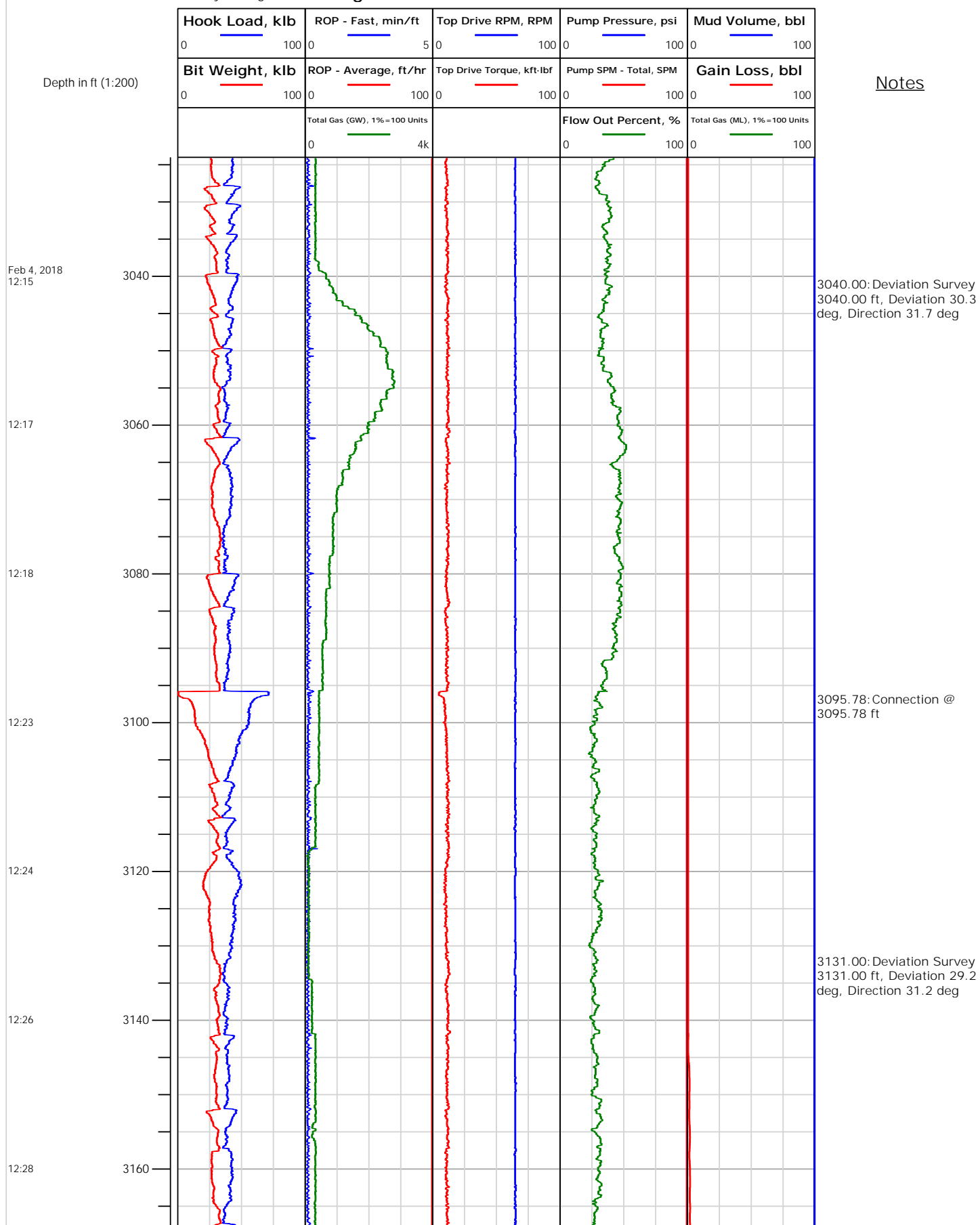
Location: SW/4 of NE/4

Notes



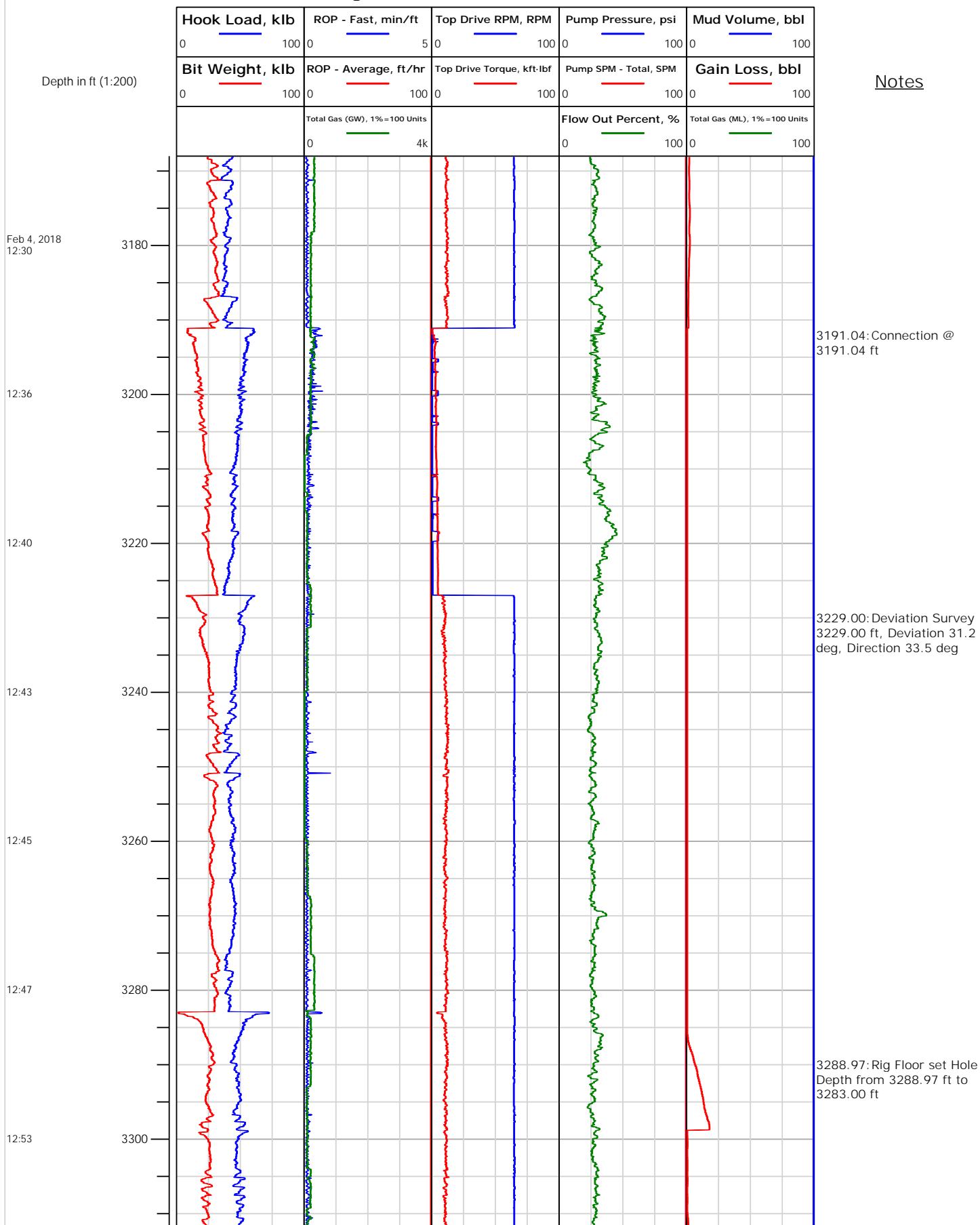
Location: SW/4 of NE/4

Electronic Drilling Recorder



Location: SW/4 of NE/4

Electronic Drilling Recorder





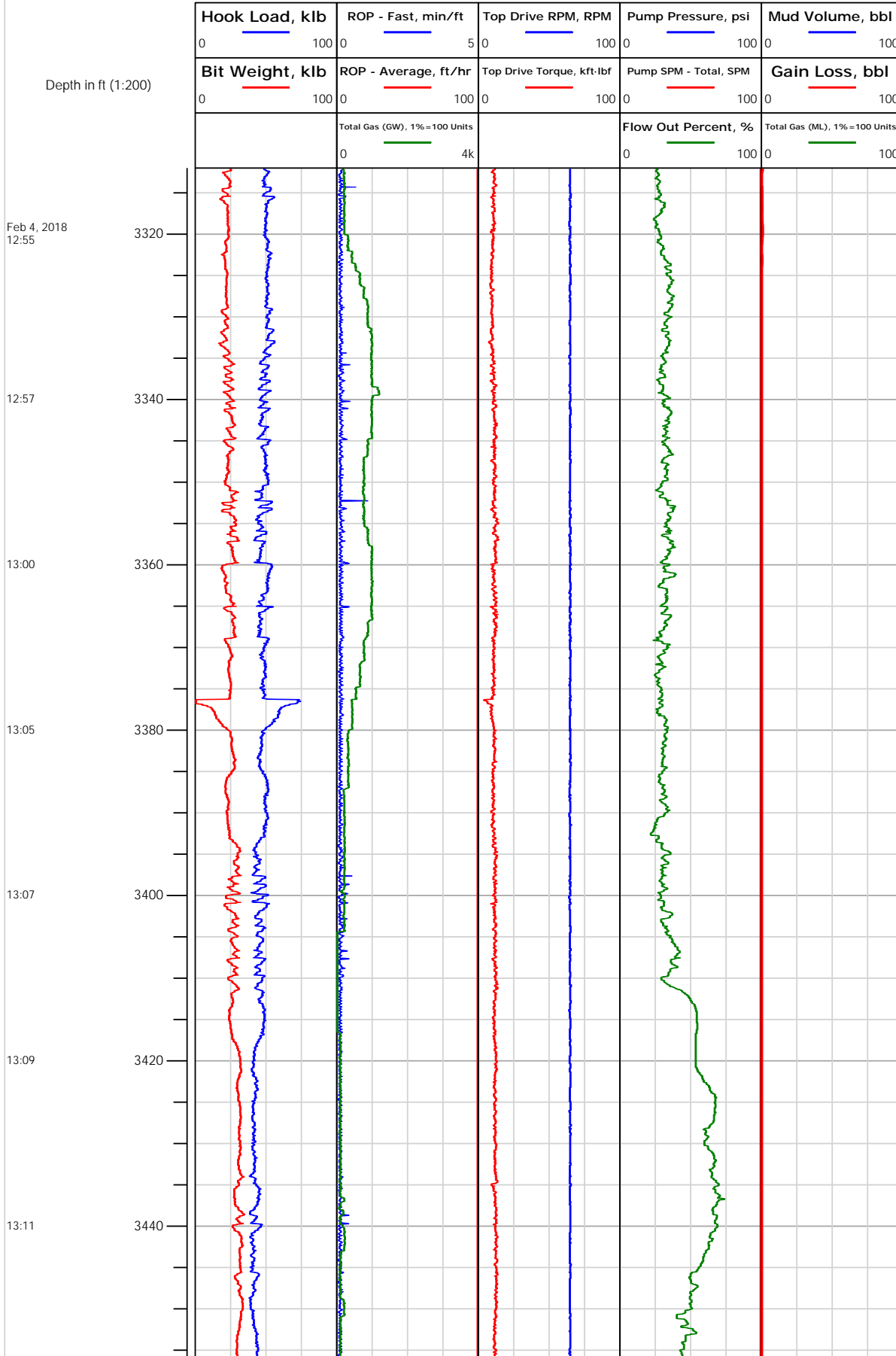
Electronic Drilling Recorder

Operator: Laramie Energy
Contractor: Helmerich & Payne Drlg Co

Well Name: Nichols 0994-13-20E
Rig: 290

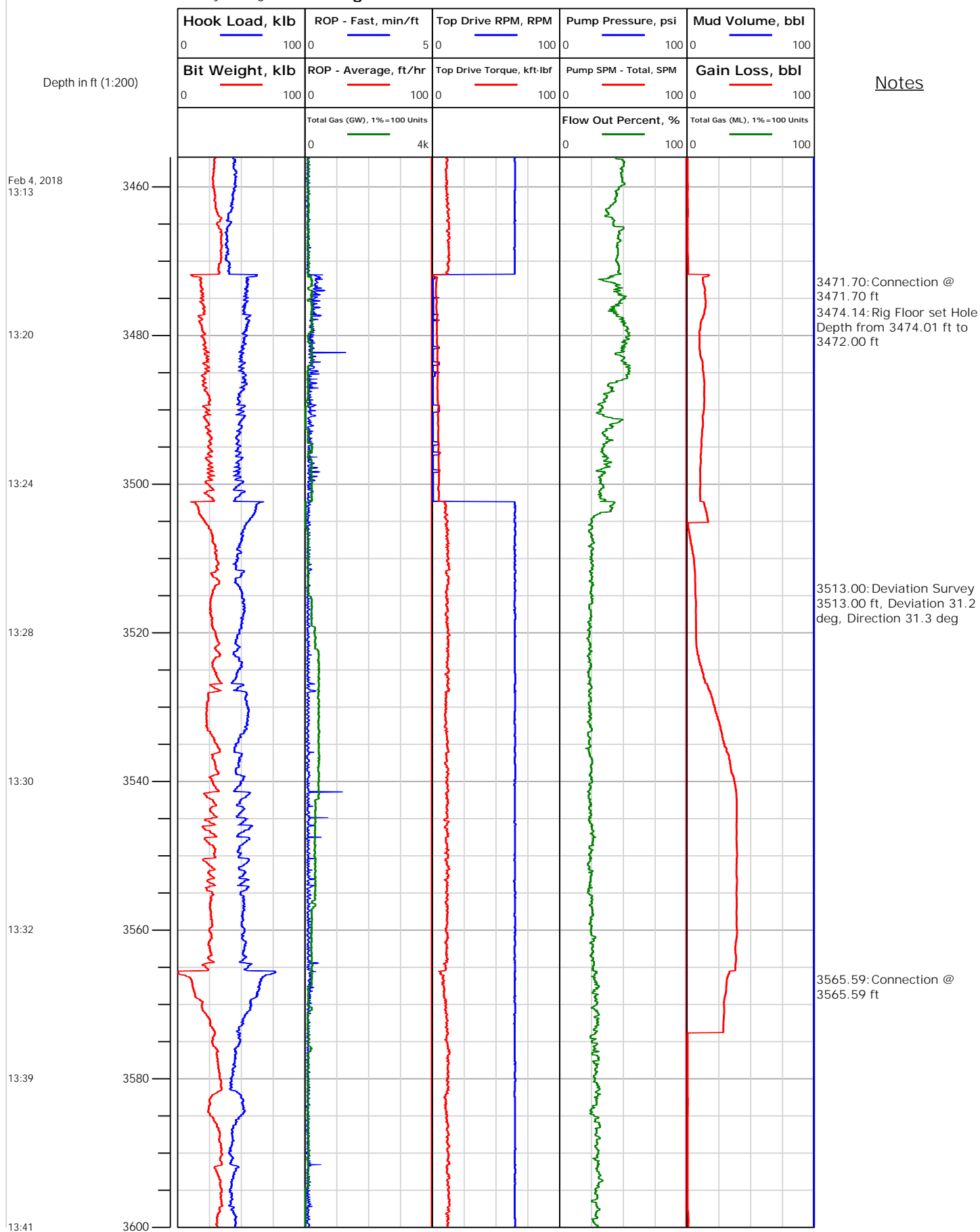
Location: SW/4 of NE/4

Notes



Location: SW/4 of NE/4

Electronic Drilling Recorder





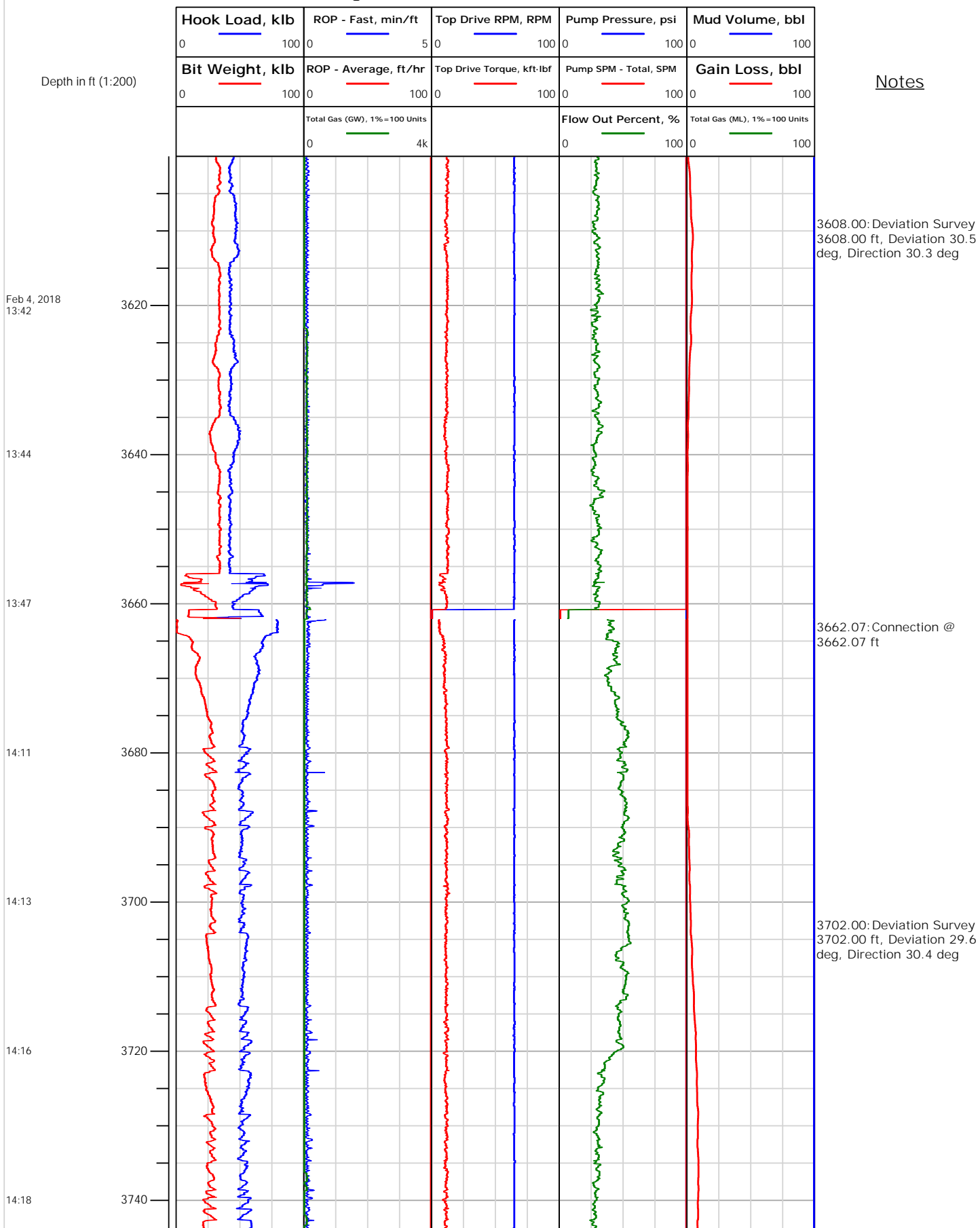
Electronic Drilling Recorder

Operator: Laramie Energy
Contractor: Helmerich & Payne Drlg Co

Well Name: Nichols 0994-13-20E
Rig: 290

Location: SW/4 of NE/4

Notes





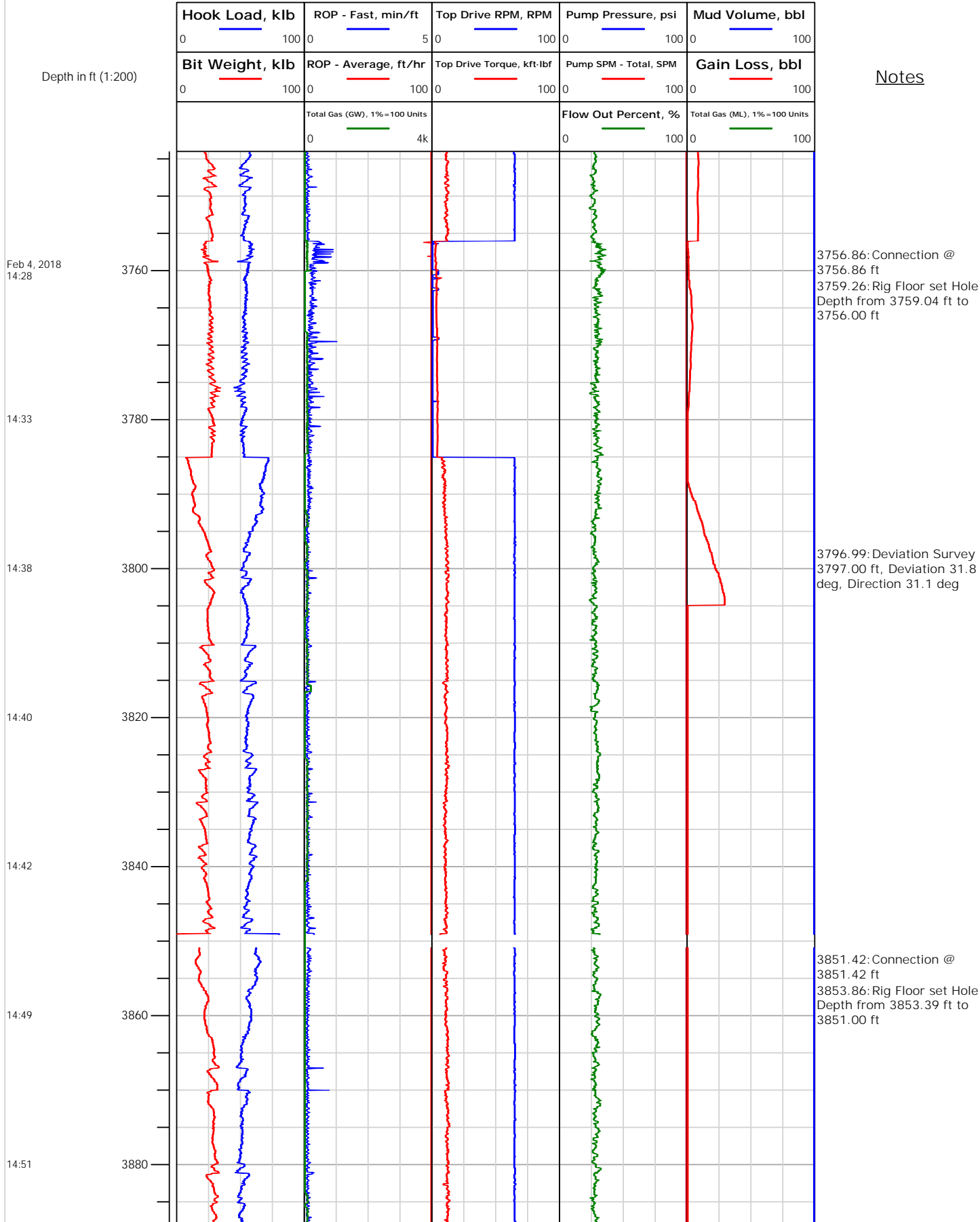
Electronic Drilling Recorder

Operator: Laramie Energy
Contractor: Helmerich & Payne Drlg Co

Well Name: Nichols 0994-13-20E
Rig: 290

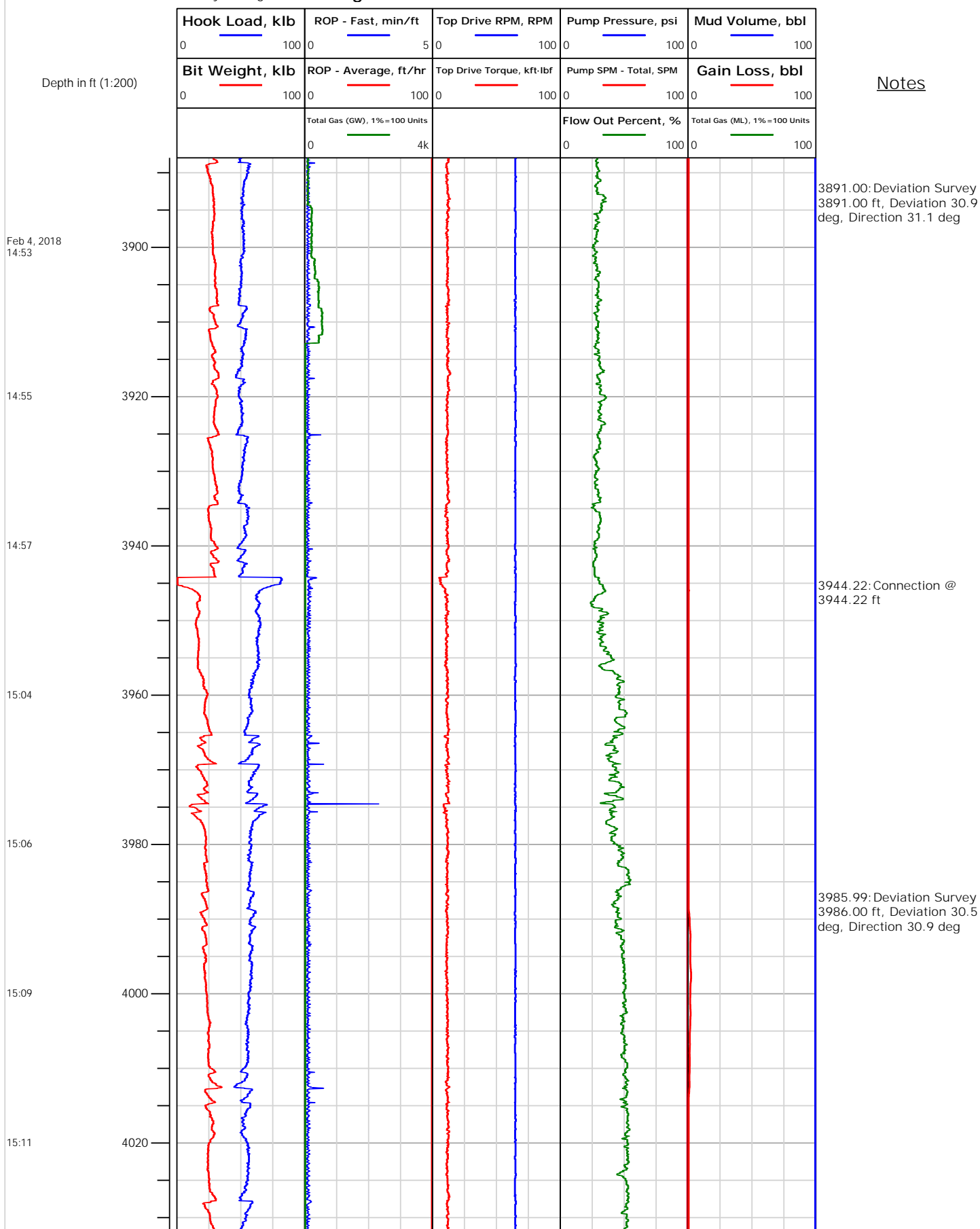
Location: SW/4 of NE/4

Notes



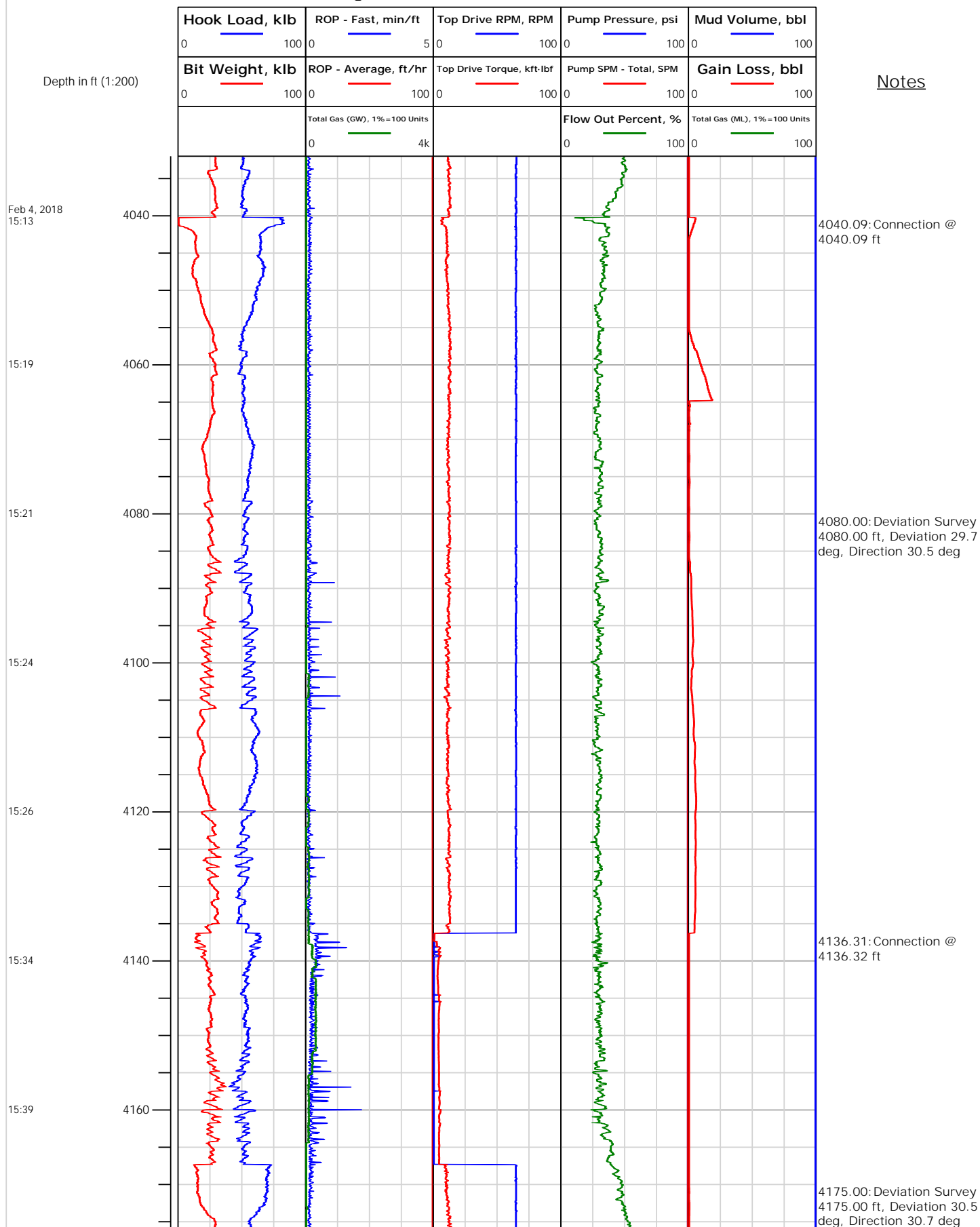
Location: SW/4 of NE/4

Electronic Drilling Recorder



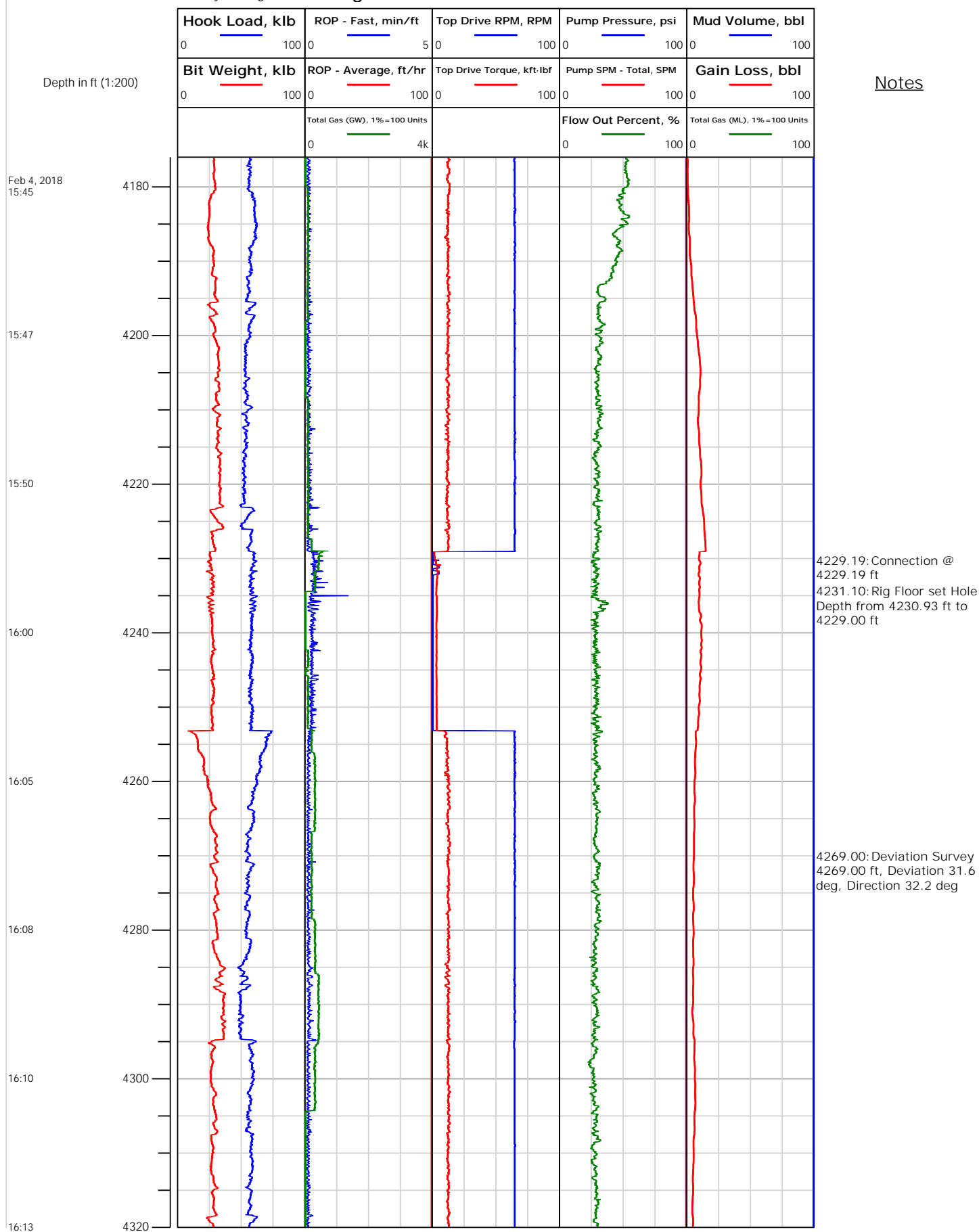
Location: SW/4 of NE/4

Notes



Location: SW/4 of NE/4

Electronic Drilling Recorder

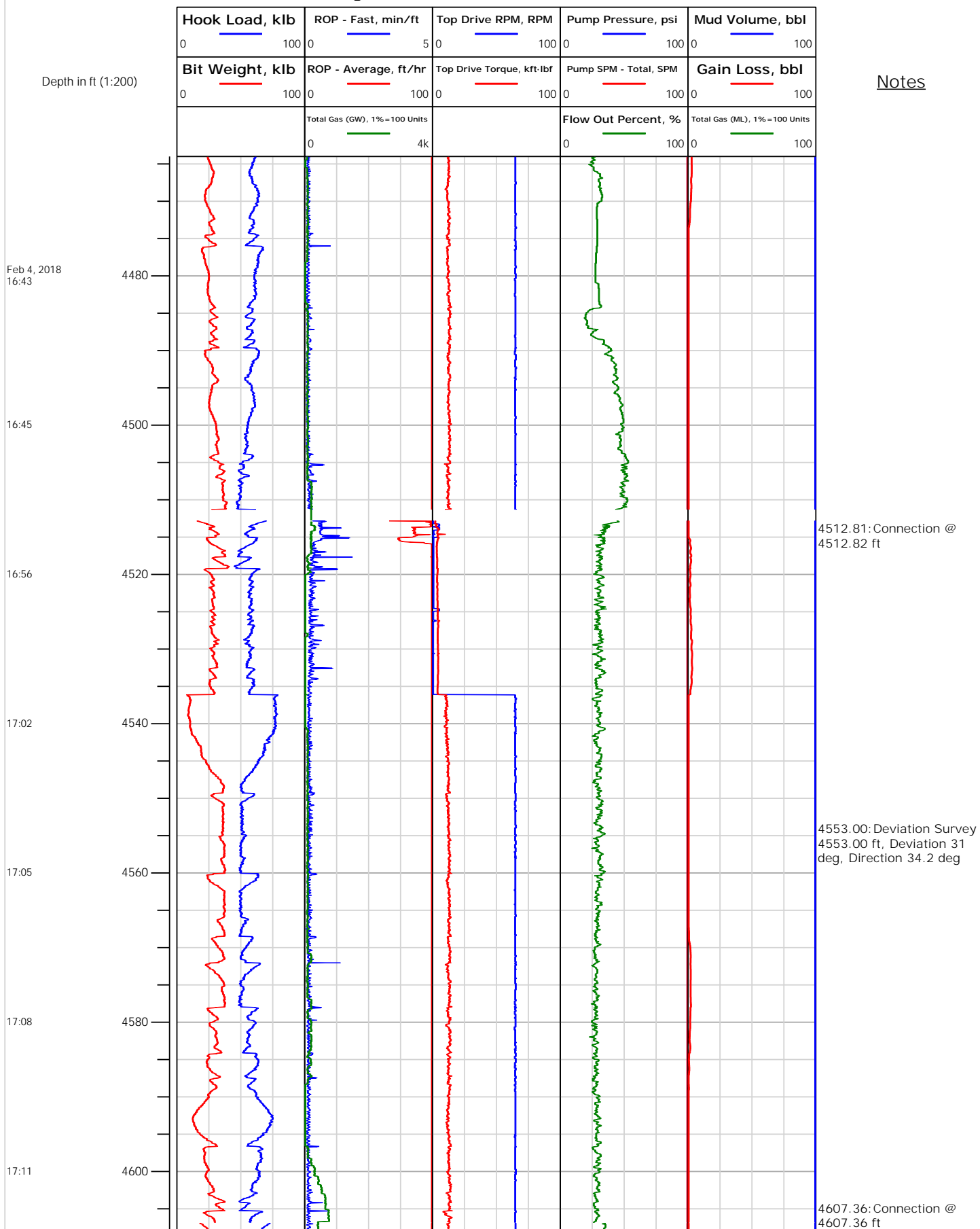


Location: SW/4 of NE/4

Notes

Location: SW/4 of NE/4

Electronic Drilling Recorder





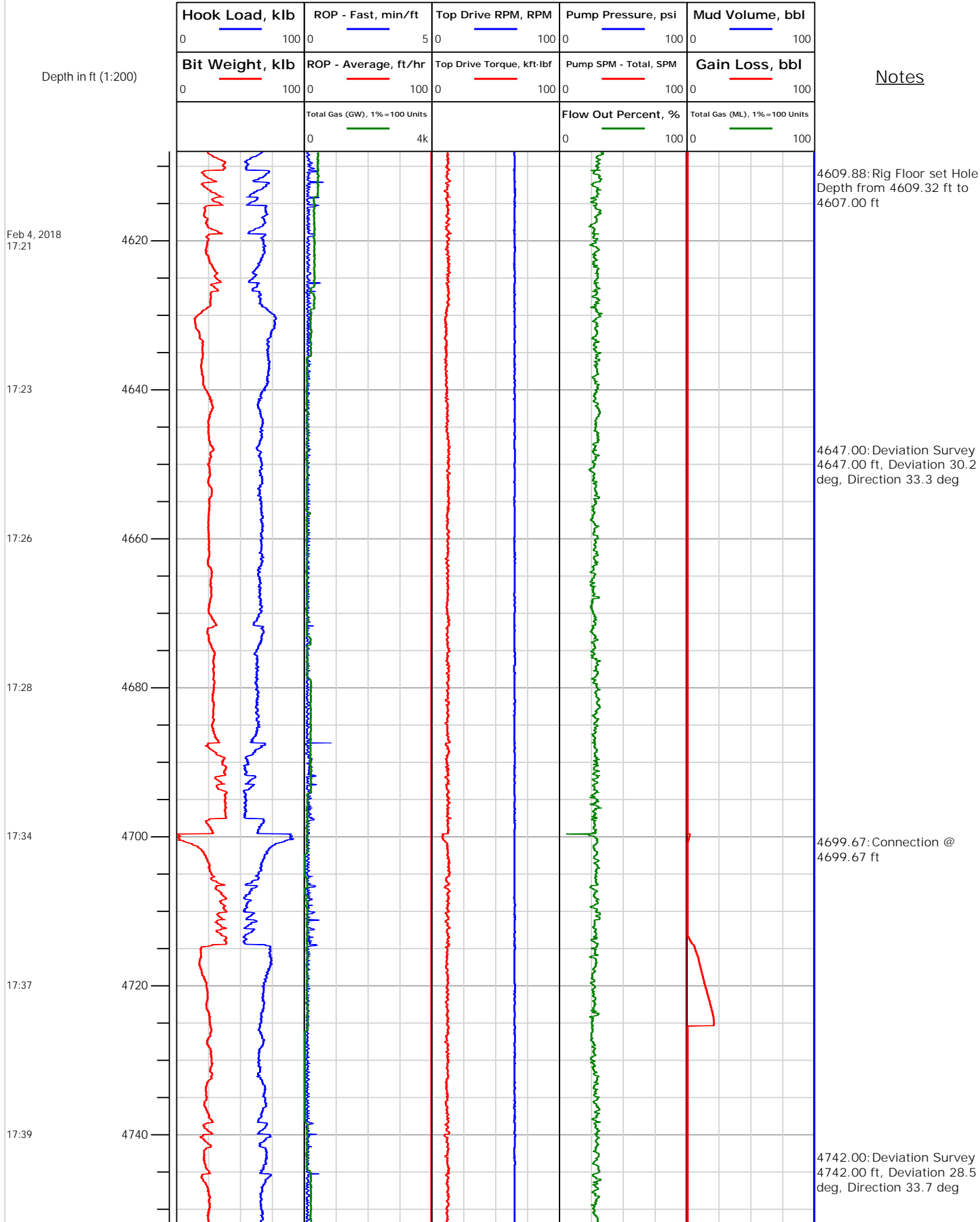
Electronic Drilling Recorder

Operator: Laramie Energy
Contractor: Helmerich & Payne Drlg Co

Well Name: Nichols 0994-13-20E
Rig: 290

Location: SW/4 of NE/4

Notes



Location: SW/4 of NE/4

Electronic Drilling Recorder





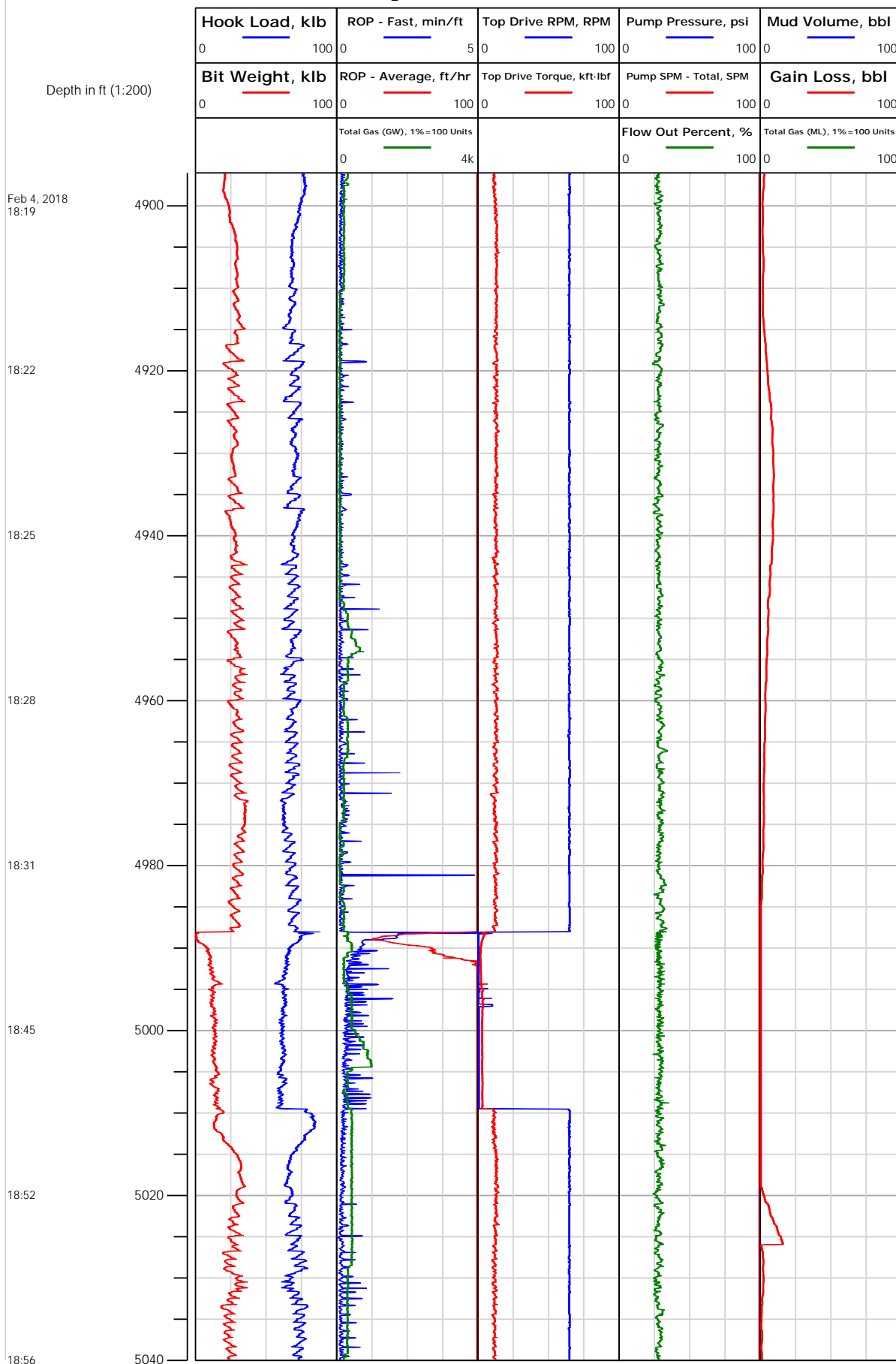
Electronic Drilling Recorder

Operator: Laramie Energy
Contractor: Helmerich & Payne Drlg Co

Well Name: Nichols 0994-13-20E
Rig: 290

Location: SW/4 of NE/4

Notes





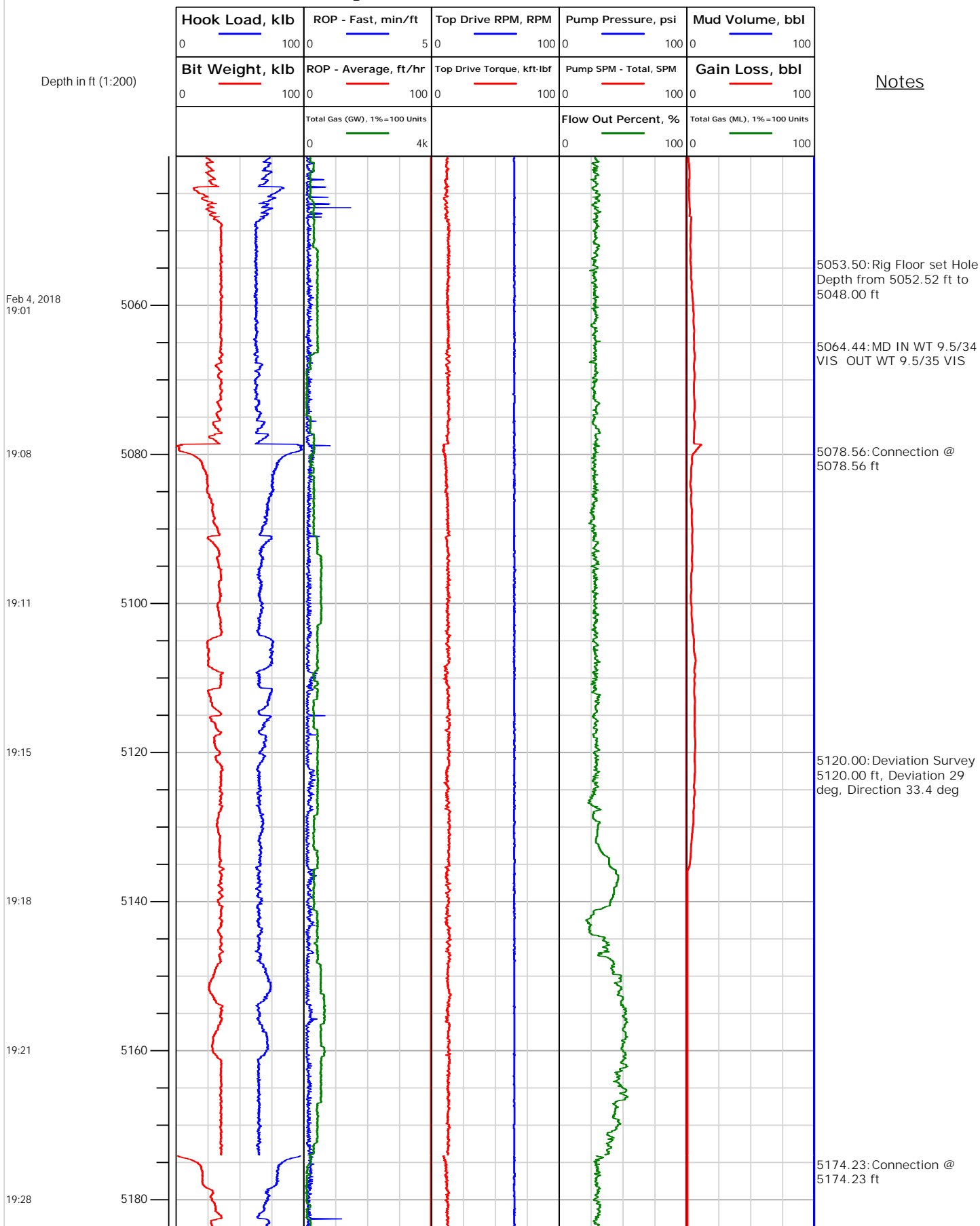
Electronic Drilling Recorder

Operator: Laramie Energy
Contractor: Helmerich & Payne Drlg Co

Well Name: Nichols 0994-13-20E
Rig: 290

Location: SW/4 of NE/4

Notes





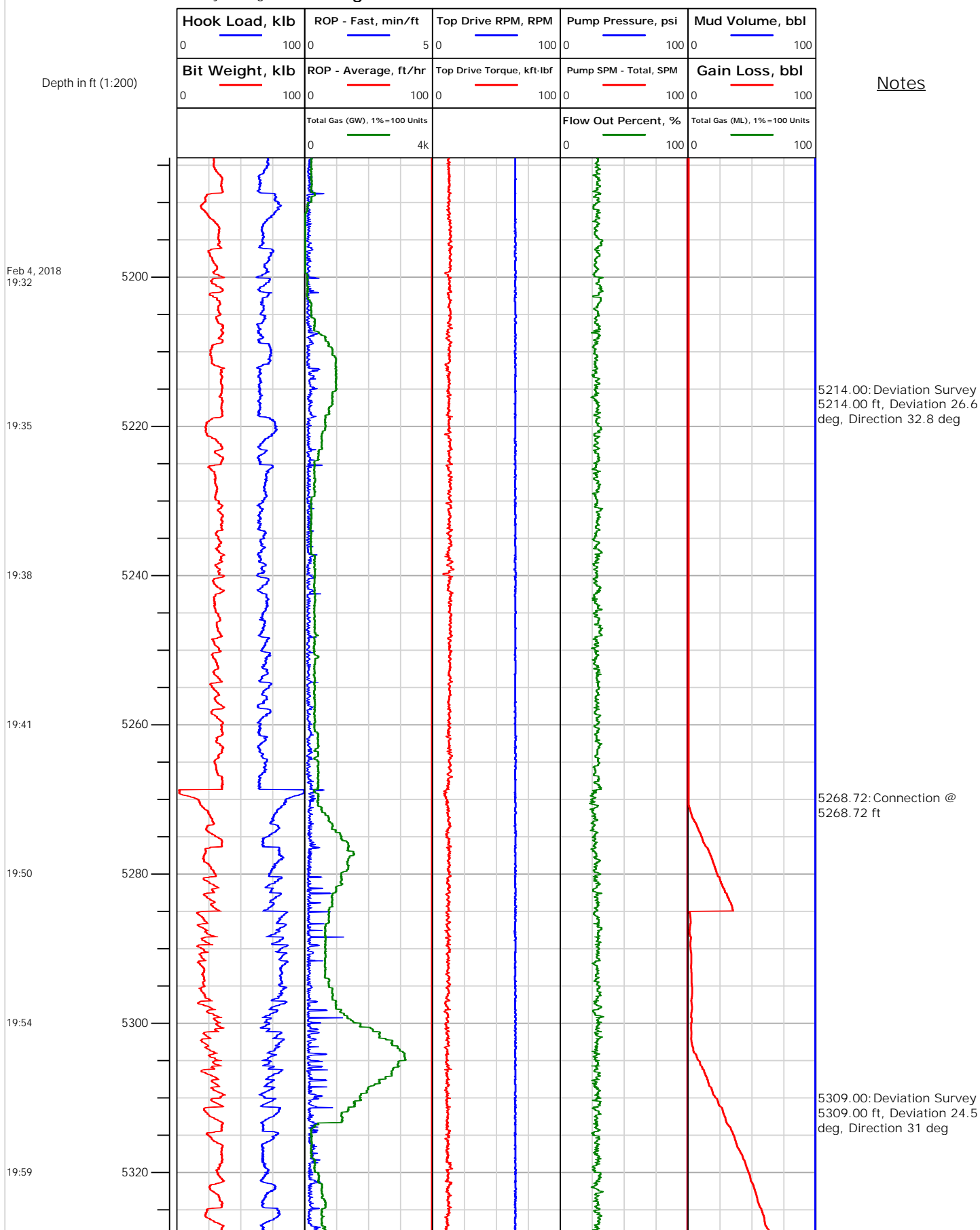
Electronic Drilling Recorder

Operator: Laramie Energy
Contractor: Helmerich & Payne Drlg Co

Well Name: Nichols 0994-13-20E
Rig: 290


Location: SW/4 of NE/4

Notes



Location: SW/4 of NE/4

Electronic Drilling Recorder





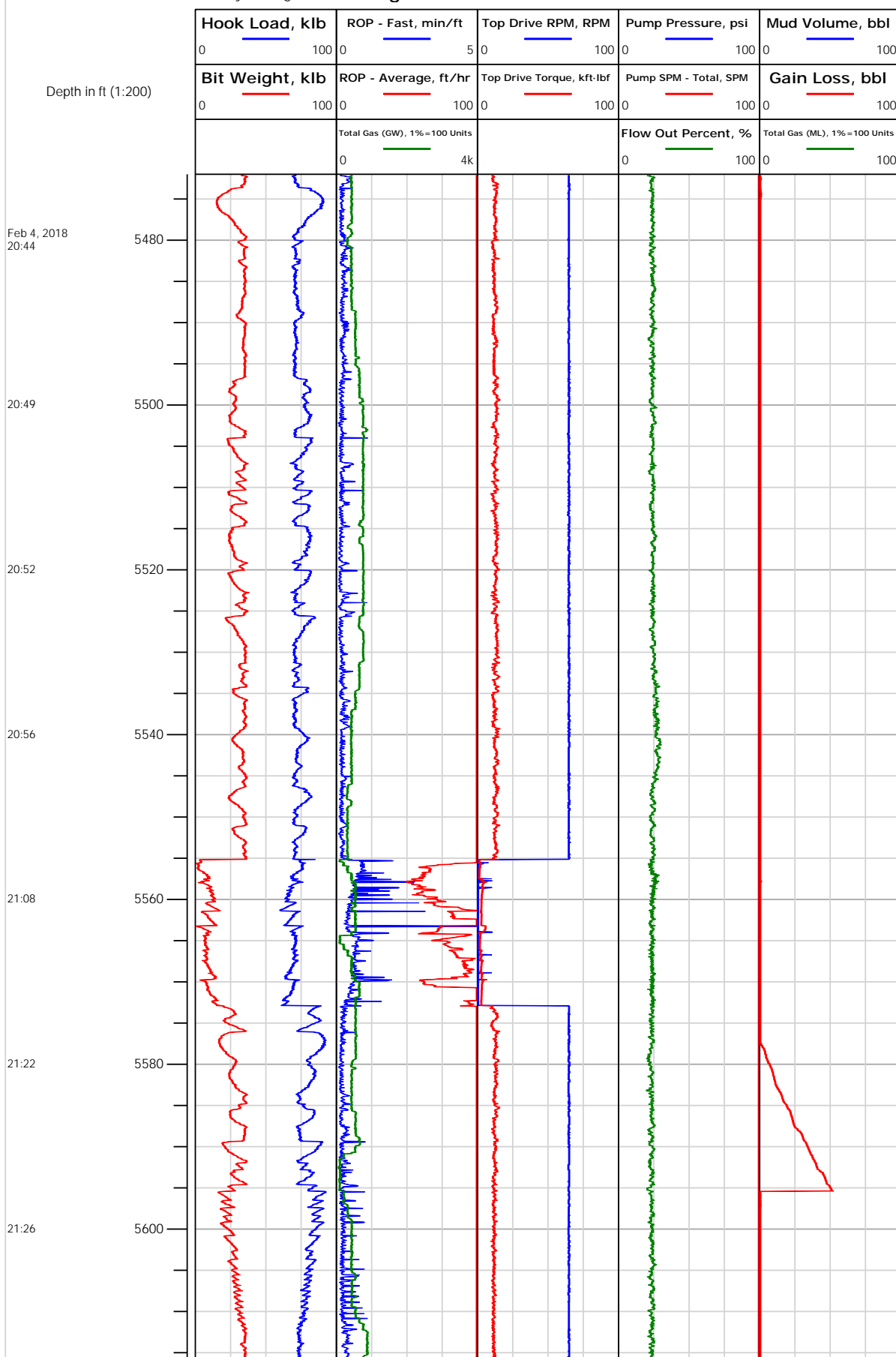
Electronic Drilling Recorder

Operator: Laramie Energy
Contractor: Helmerich & Payne Drlg Co

Well Name: Nichols 0994-13-20E
Rig: 290

Location: SW/4 of NE/4

Notes





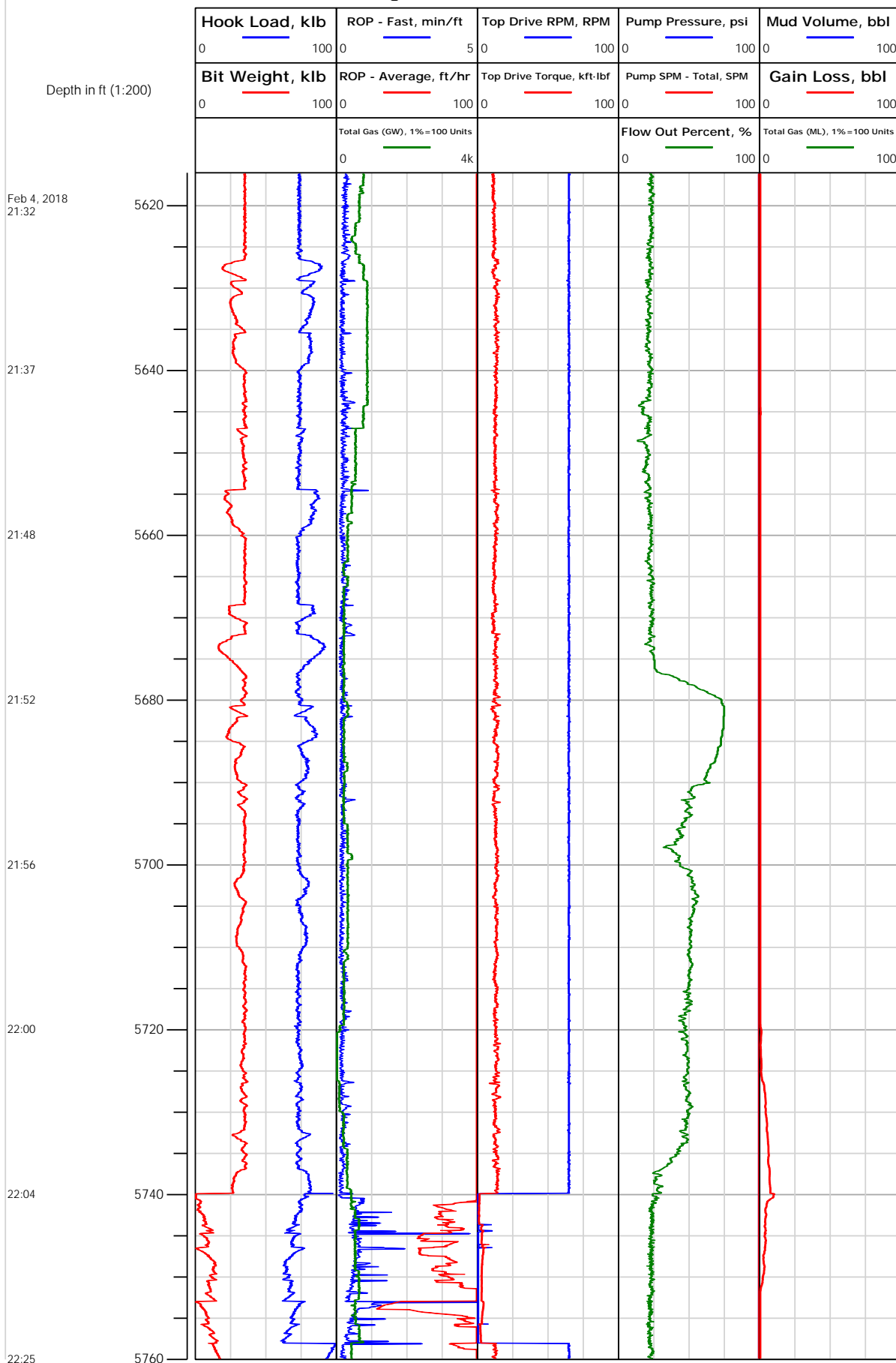
Electronic Drilling Recorder

Operator: Laramie Energy
Contractor: Helmerich & Payne Drlg Co

Well Name: Nichols 0994-13-20E
Rig: 290

Location: SW/4 of NE/4

Notes





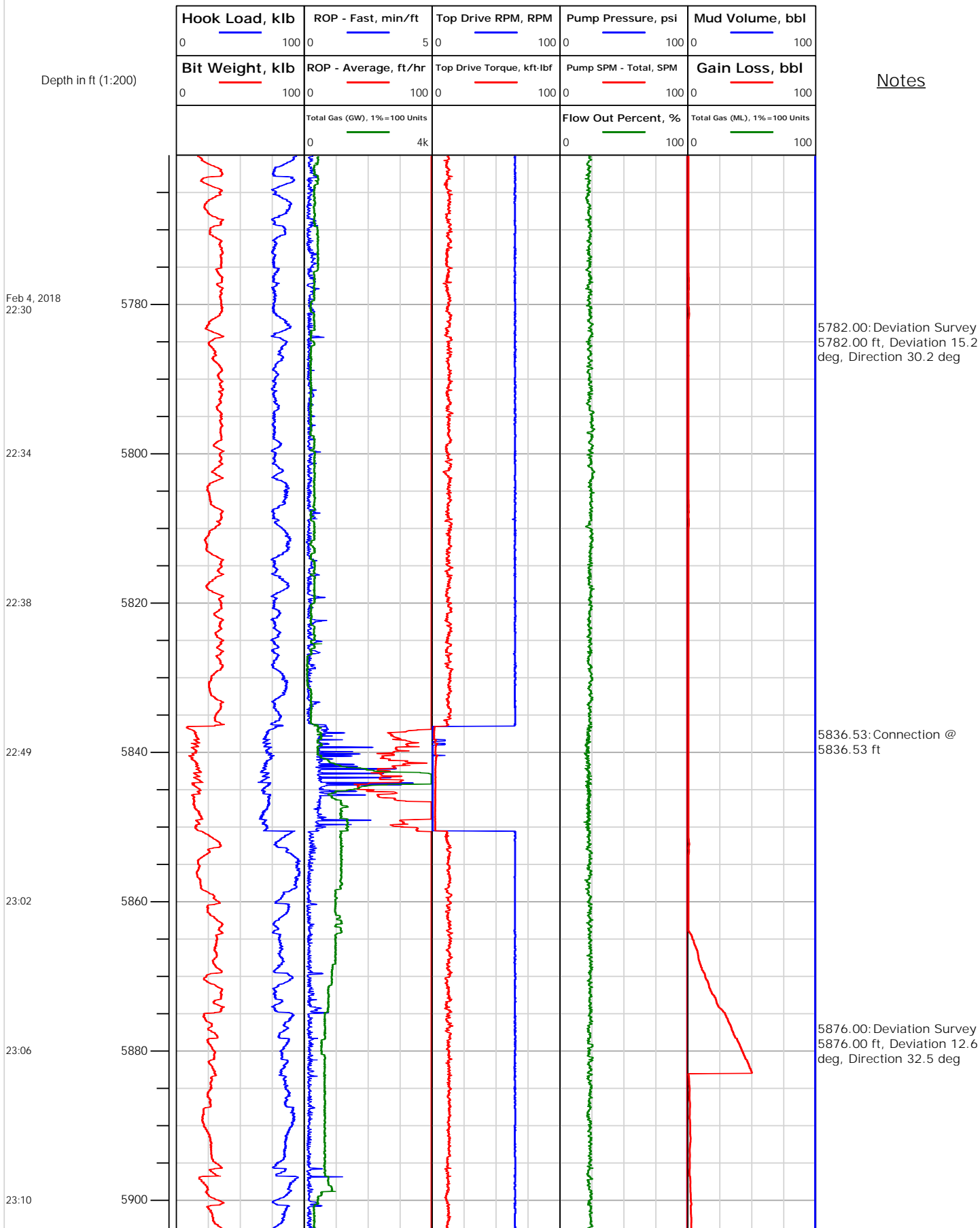
Electronic Drilling Recorder

Operator: Laramie Energy
Contractor: Helmerich & Payne Drlg Co

Well Name: Nichols 0994-13-20E
Rig: 290

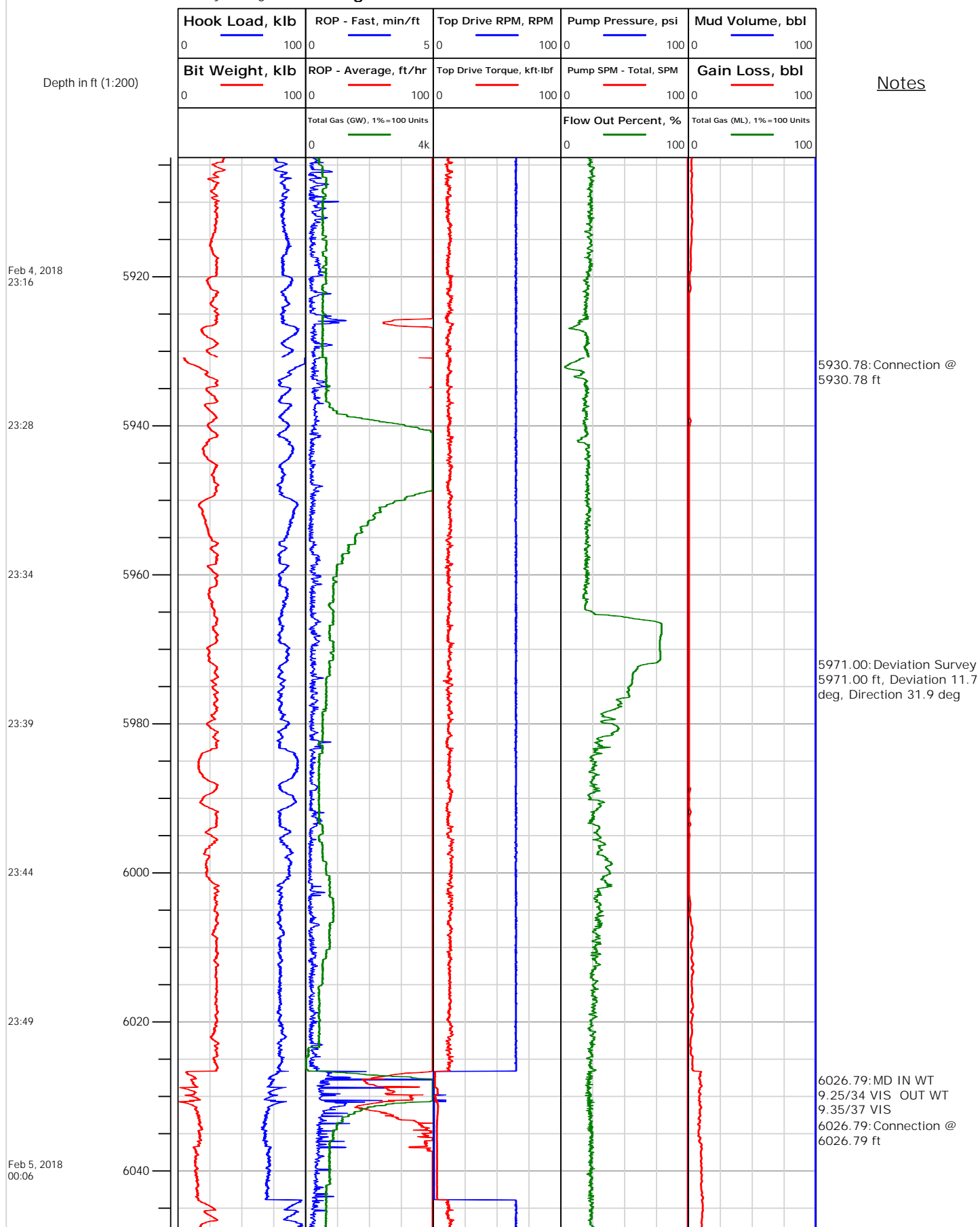
Location: SW/4 of NE/4

Notes



Location: SW/4 of NE/4

Electronic Drilling Recorder





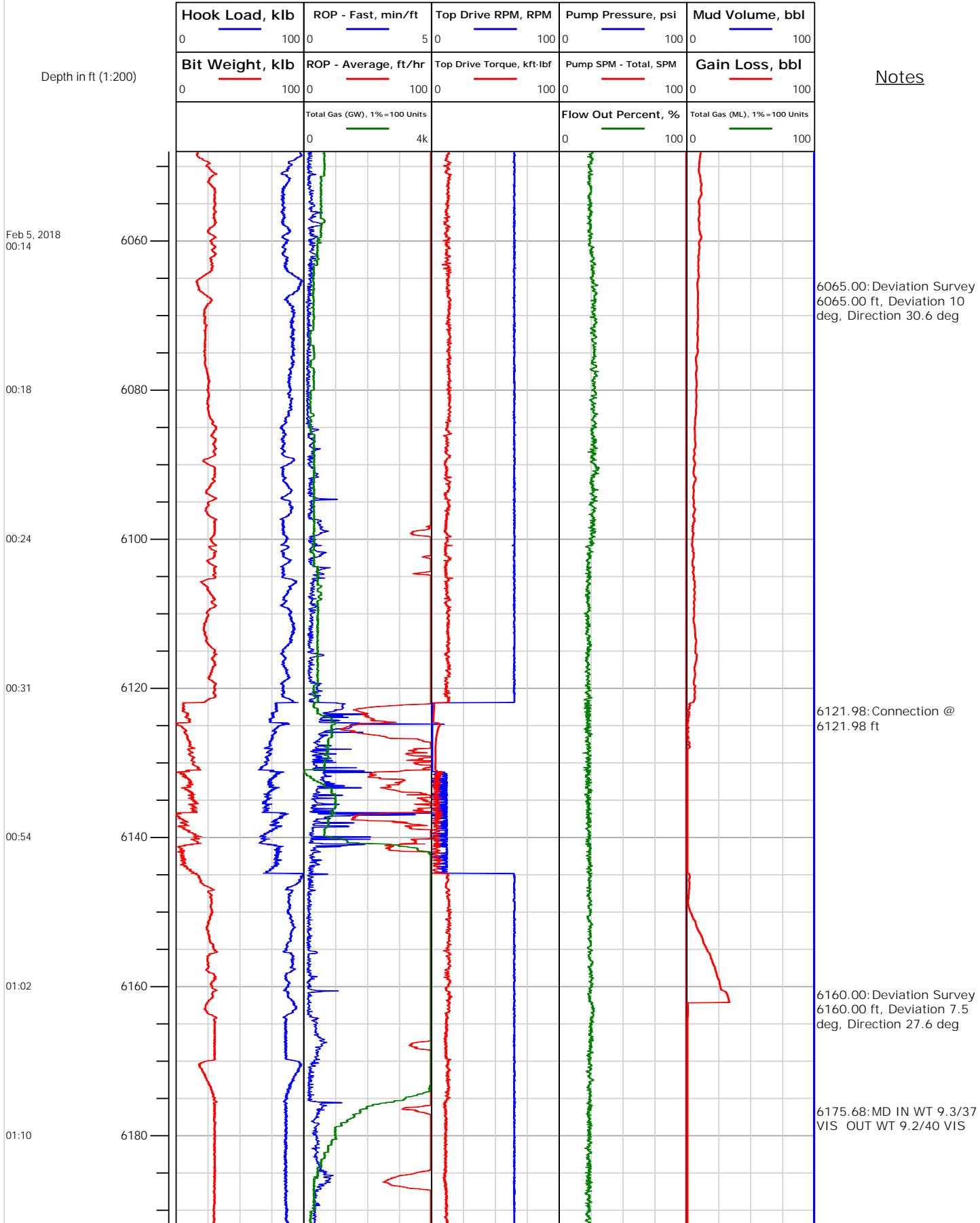
Electronic Drilling Recorder

Operator: Laramie Energy
Contractor: Helmerich & Payne Drlg Co

Well Name: Nichols 0994-13-20E
Rig: 290

Location: SW/4 of NE/4

Notes






Electronic Drilling Recorder

Operator: Laramie Energy
Contractor: Helmerich & Payne Drlg Co

Well Name: Nichols 0994-13-20E
Rig: 290

Location: SW/4 of NE/4

Notes



Location: SW/4 of NE/4






Electronic Drilling Recorder

Operator: Laramie Energy
Contractor: Helmerich & Payne Drlg Co

Well Name: Nichols 0994-13-20E
Rig: 290

Location: SW/4 of NE/4

Notes



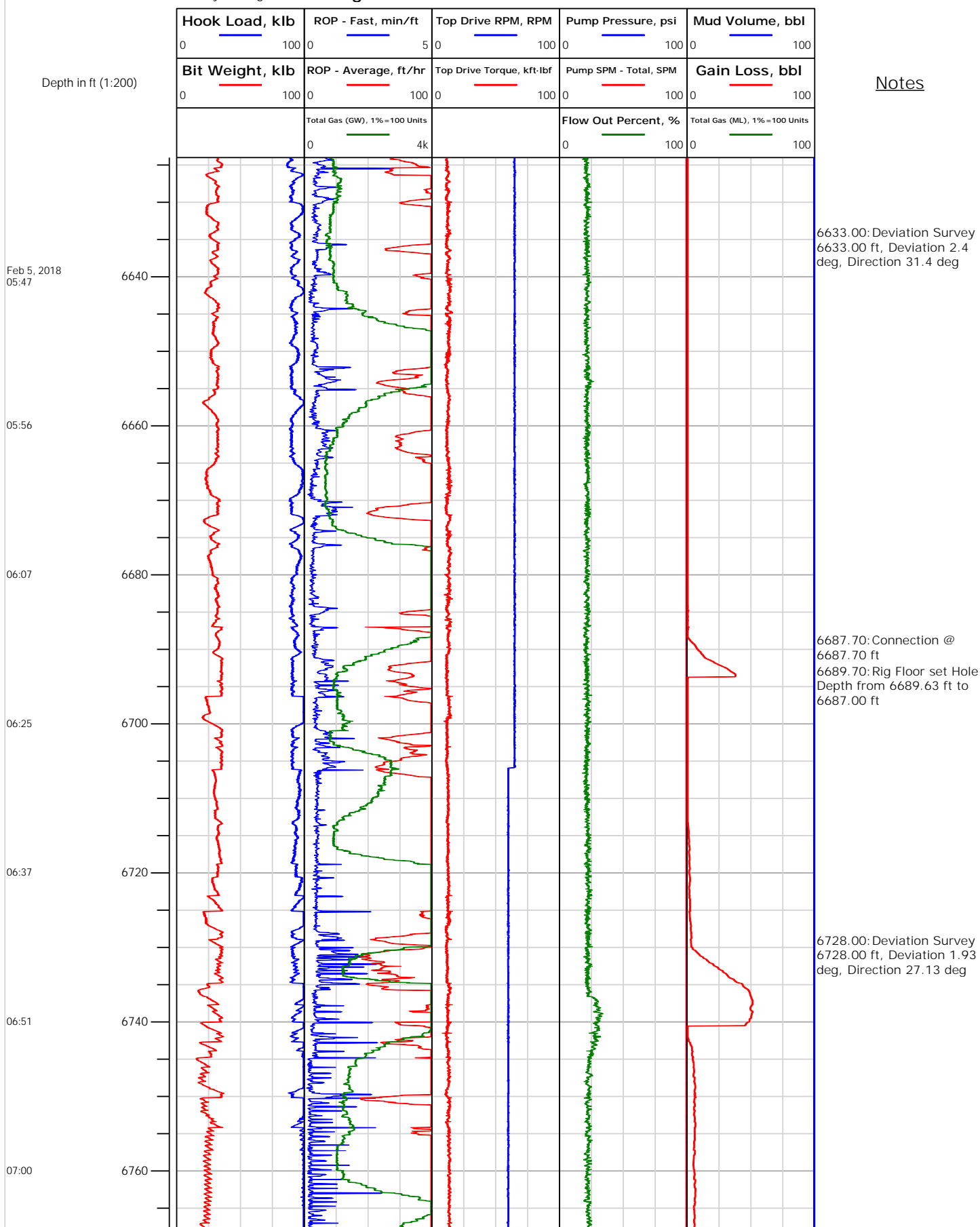


Electronic Drilling Recorder

Operator: Laramie Energy
Contractor: Helmerich & Payne Drlg Co

Well Name: Nichols 0994-13-20E
Rig: 290

Location: SW/4 of NE/4





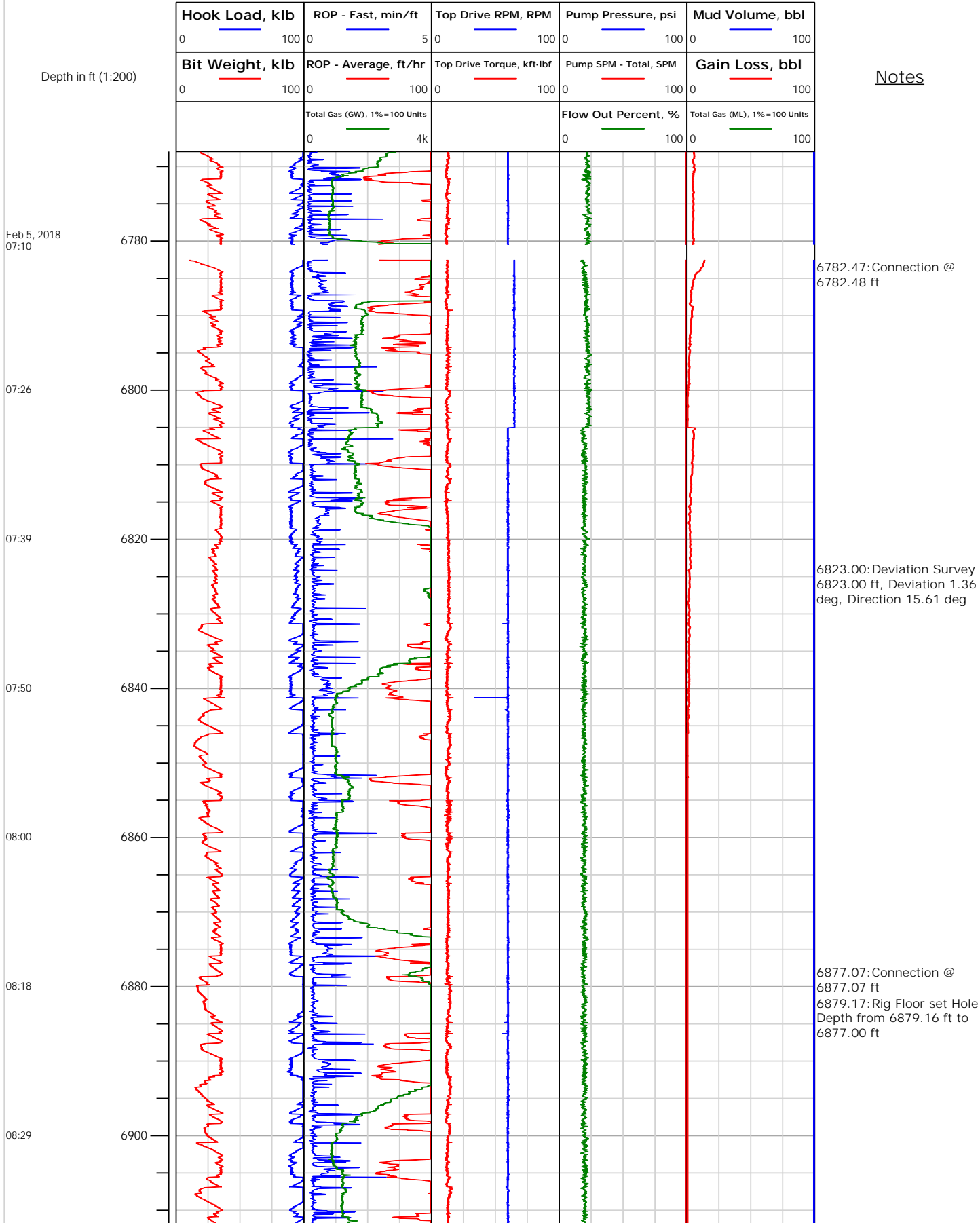
Electronic Drilling Recorder

Operator: Laramie Energy
Contractor: Helmerich & Payne Drlg Co

Well Name: Nichols 0994-13-20E
Rig: 290

Location: SW/4 of NE/4

Notes





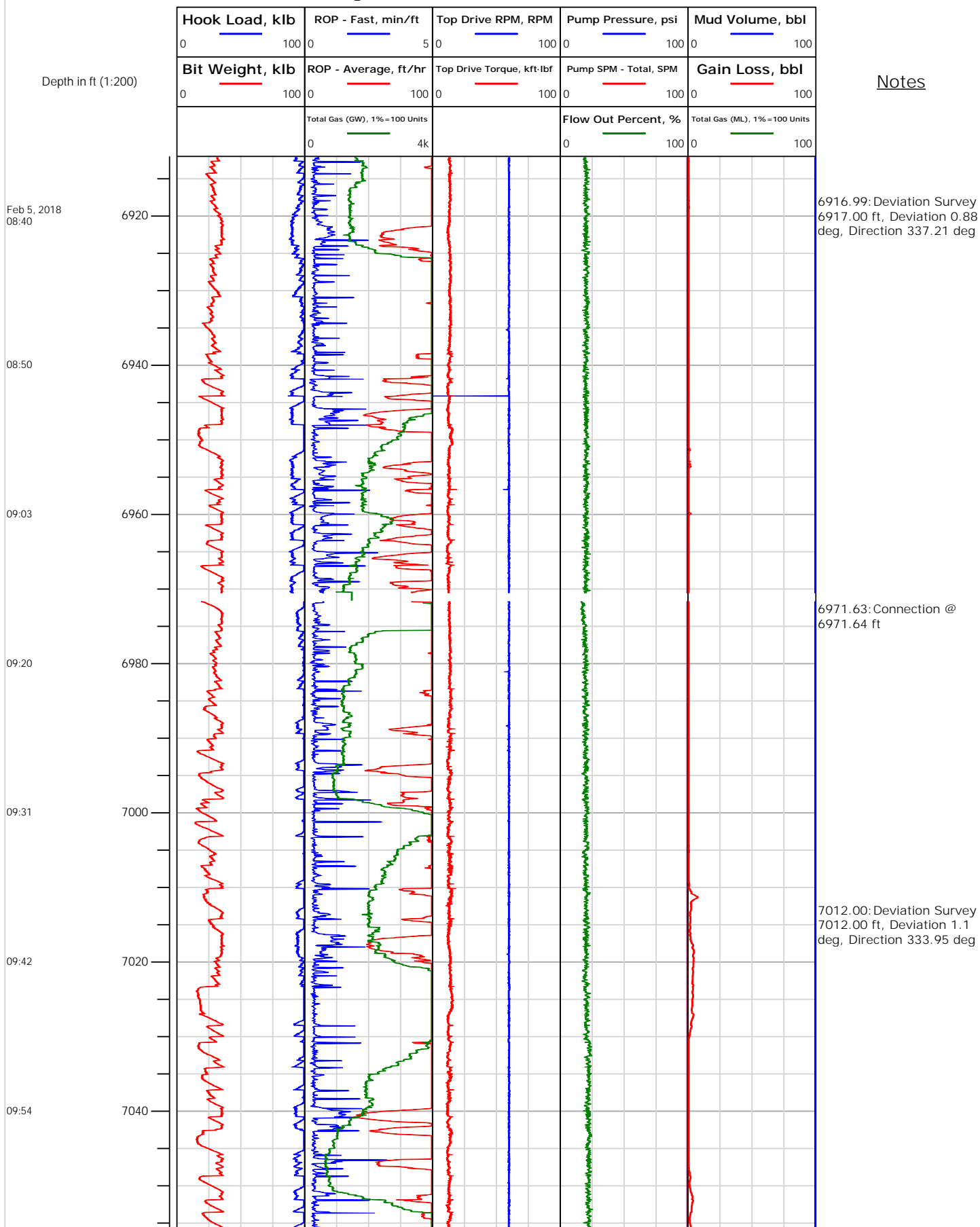
Electronic Drilling Recorder

Operator: Laramie Energy
Contractor: Helmerich & Payne Drlg Co

Well Name: Nichols 0994-13-20E
Rig: 290

Location: SW/4 of NE/4

Notes



Location: SW/4 of NE/4



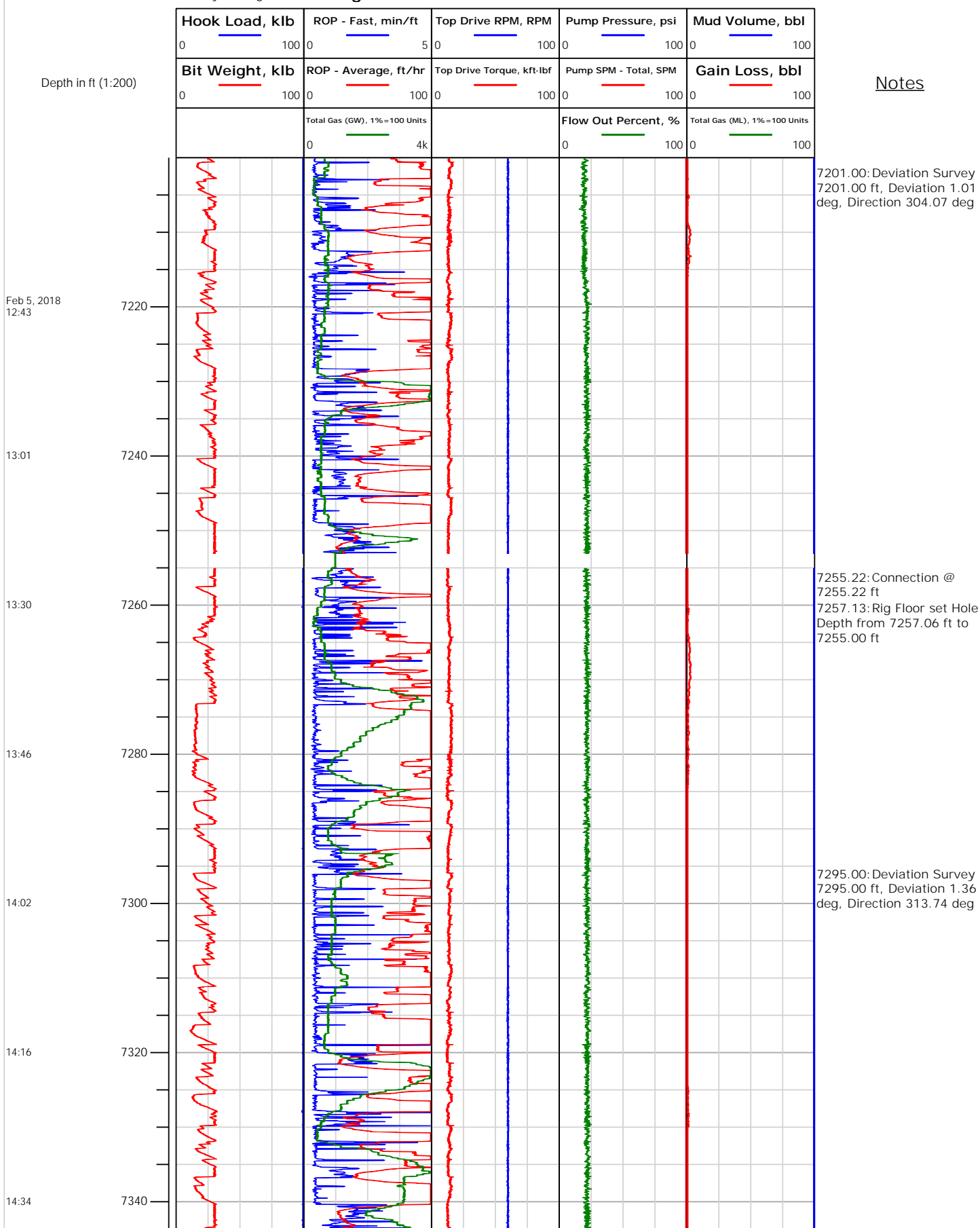


Electronic Drilling Recorder

Operator: Laramie Energy
Contractor: Helmerich & Payne Drlg Co

Well Name: Nichols 0994-13-20E
Rig: 290

Location: SW/4 of NE/4





Electronic Drilling Recorder

Operator: Laramie Energy
Contractor: Helmerich & Payne Drlg Co

Well Name: Nichols 0994-13-20E
Rig: 290

Location: SW/4 of NE/4

Notes

Feb 5, 2018
15:04

15:18

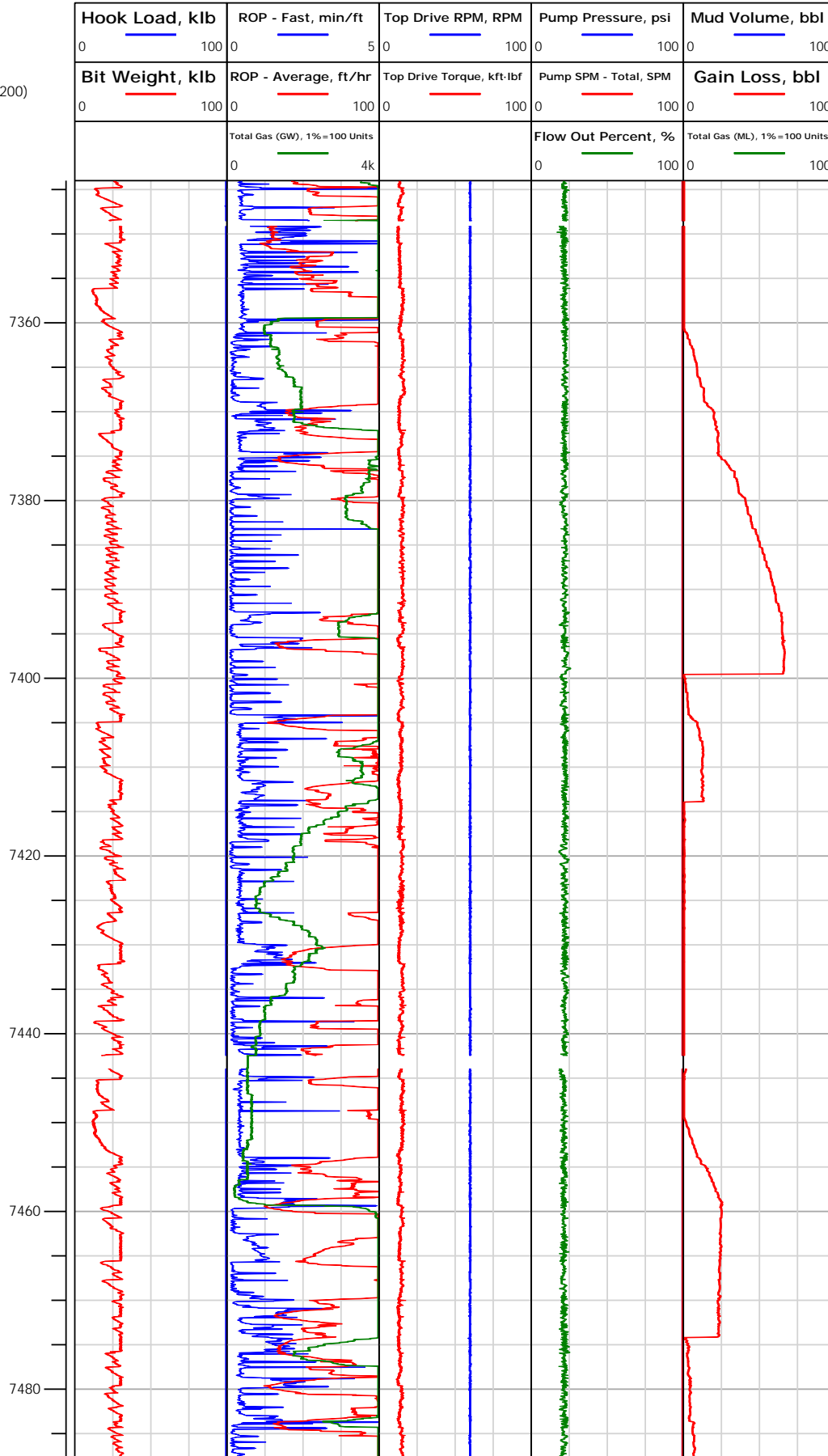
15:26

15:40

15:51

16:11

16:31



7349.71: Connection @
7349.71 ft
7351.45: Rig Floor set Hole
Depth from 7351.45 ft to
7349.00 ft

7389.99: Deviation Survey
7390.00 ft, Deviation 1.85
deg, Direction 291.59 deg

7444.18: Connection @
7444.18 ft
7446.10: Rig Floor set Hole
Depth from 7445.99 ft to
7444.00 ft

7484.00: Deviation Survey
7484.00 ft, Deviation 2.46
deg, Direction 271.9 deg



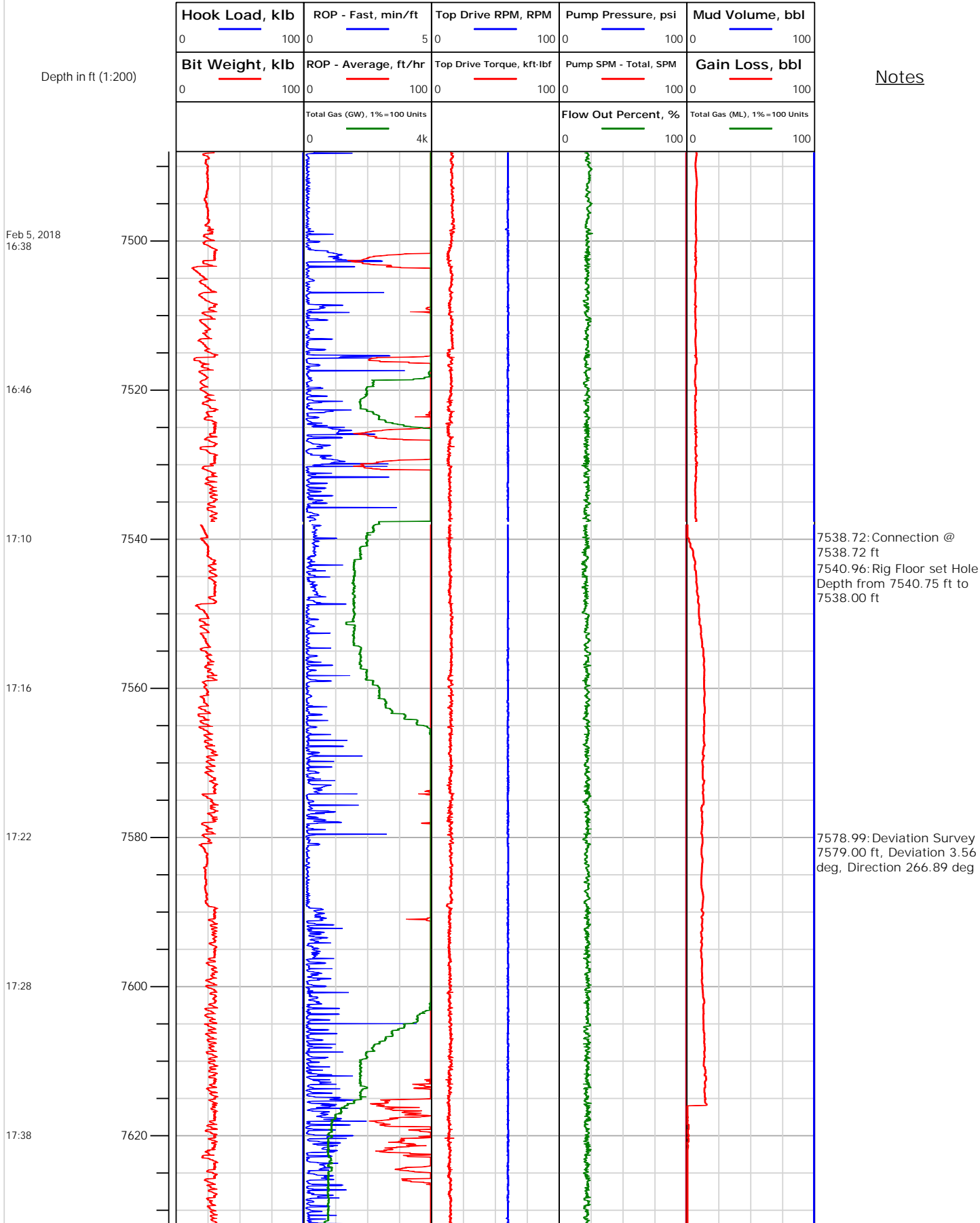
Electronic Drilling Recorder

Operator: Laramie Energy
Contractor: Helmerich & Payne Drlg Co

Well Name: Nichols 0994-13-20E
Rig: 290

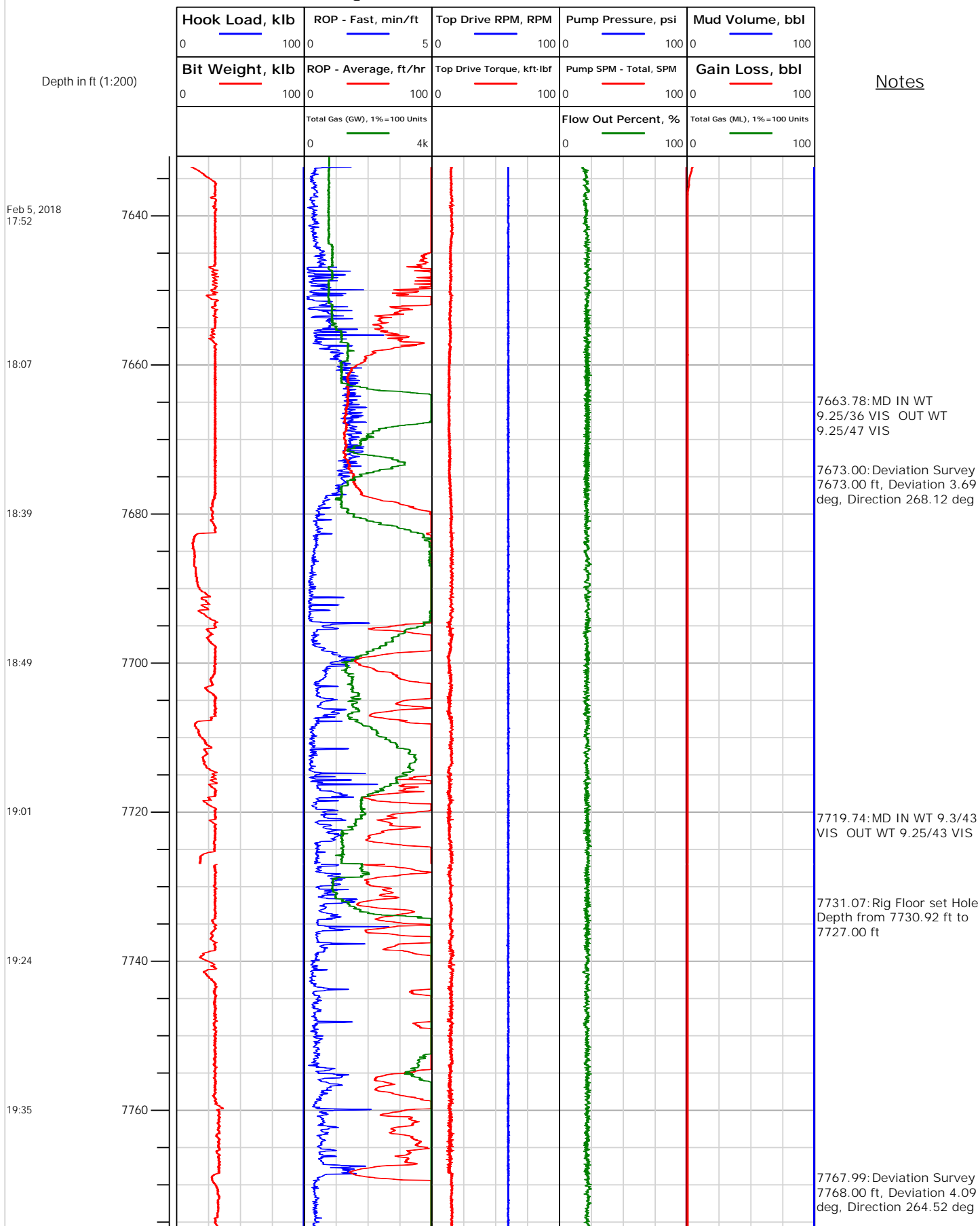
Location: SW/4 of NE/4

Notes



Location: SW/4 of NE/4

Electronic Drilling Recorder



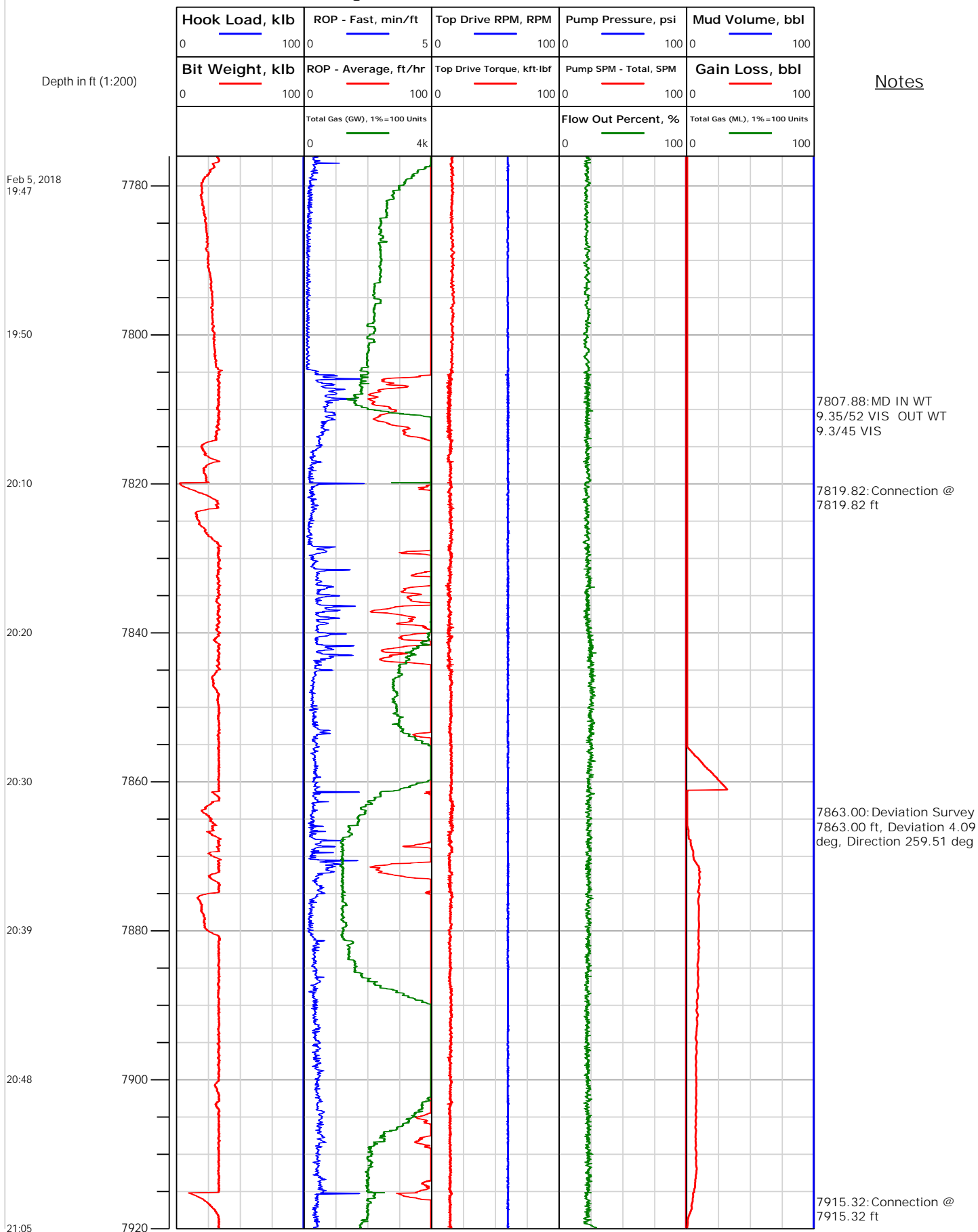


Electronic Drilling Recorder

Operator: Laramie Energy
Contractor: Helmerich & Payne Drlg Co

Well Name: Nichols 0994-13-20E
Rig: 290

Location: SW/4 of NE/4





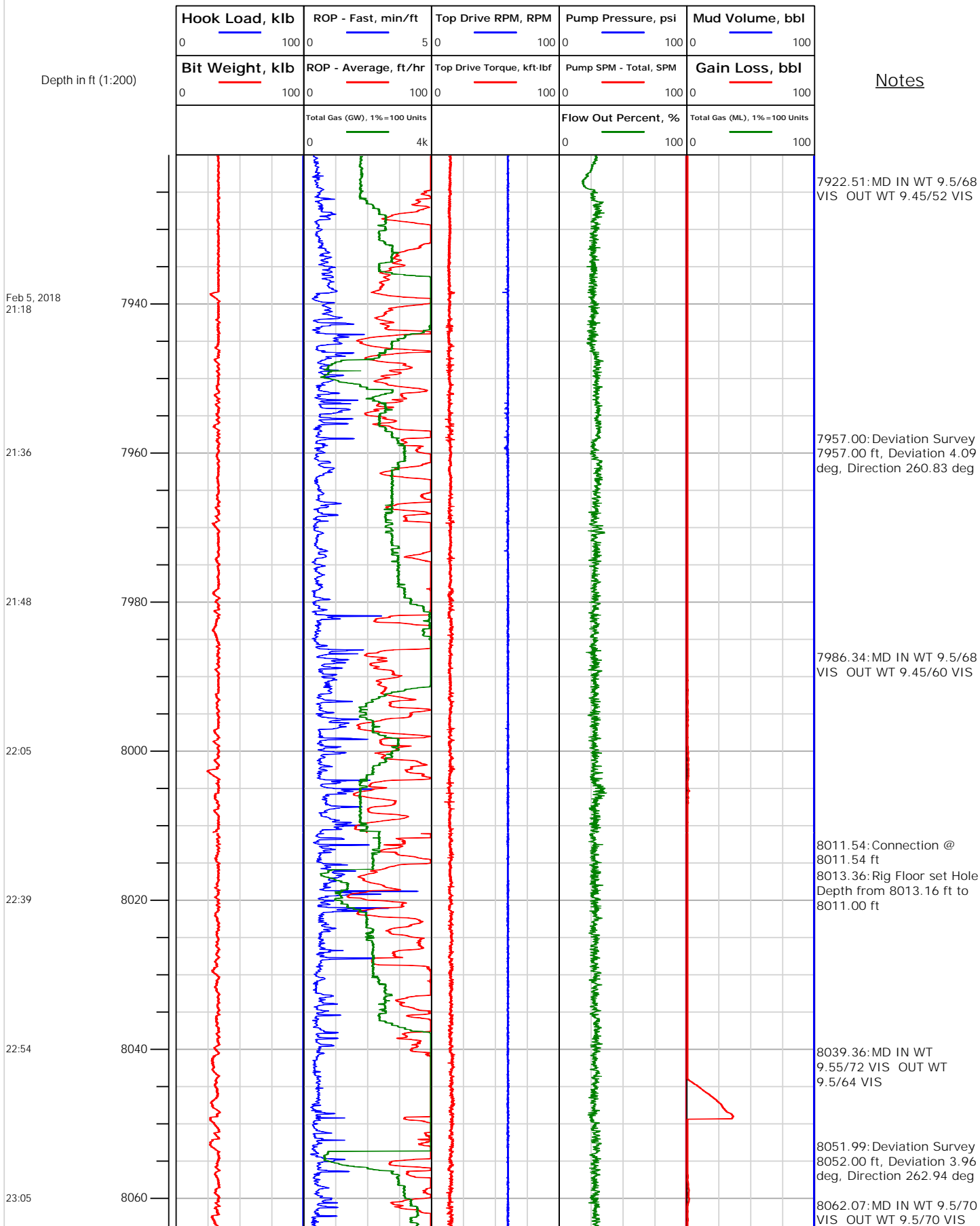
Electronic Drilling Recorder

Operator: Laramie Energy
Contractor: Helmerich & Payne Drlg Co

Well Name: Nichols 0994-13-20E
Rig: 290

Location: SW/4 of NE/4

Notes



Location: SW/4 of NE/4

Electronic Drilling Recorder

