



Corporate Office
1775 Sherman Street, #3000
Denver, Colorado 80203
303.860.5800
www.pdce.com

February 15, 2018

State of Colorado, Oil & Gas Conservation Commission
Attn: Matt Lepore
1120 Lincoln Street, Suite 801
Denver, CO 80203

Re: **30 Day Certification Letter – Rule 318Ae**
J Clark 12N
NWNE Section 14, T5N-R65W, 6th PM
Weld County, Colorado

Dear Director,

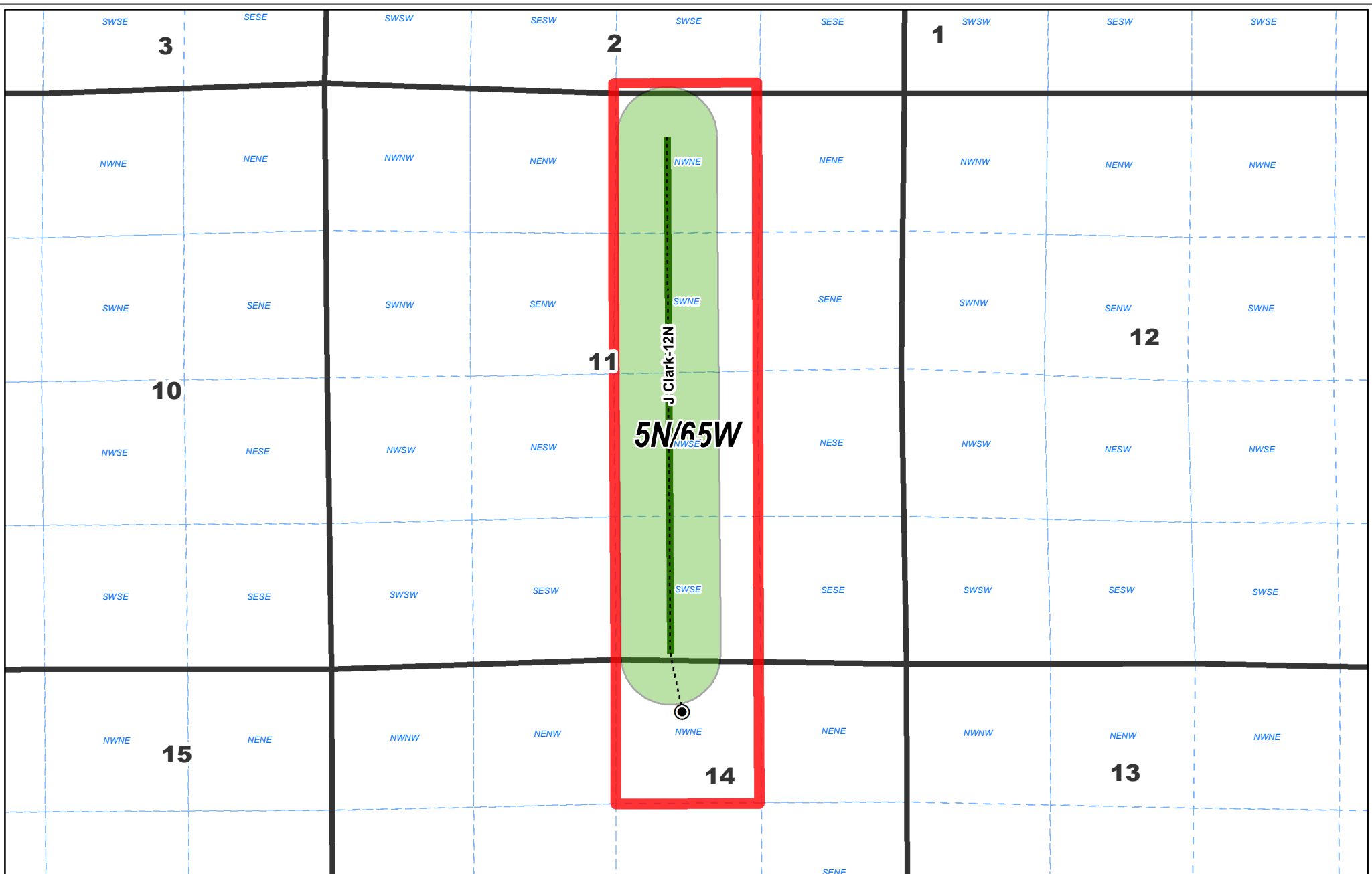
PDC Energy, Inc. ("PDC") hereby certifies to the Director that a thirty (30-day) notice has been given by certified mail to all owners in the proposed wellbore spacing unit consisting T5N-R65W Section 11: W2E2, Section 14: NWNE, 200 acres. We have not received any objections to such well location or proposed spacing unit, therefore, PDC hereby requests the Director to approve the well.

If you should have any questions or concerns regarding this permit, please contact the undersigned at (303) 831-3931.

Sincerely,

A handwritten signature in cursive script, appearing to read "Ally Ota".



Ally Ota
Regulatory Technican
PDC Energy, Inc.



DJ Preliminary Proposed Spacing Unit
J Clark 12N

Date: 1/22/2018

Legend

-  Townships
-  Sections
-  Qtr Qtr (Weld Cty)
-  Preliminary Proposed Spacing Unit
-  460' Foot Wellbore Buffer
-  Spaced Wellbore

Disclaimer:
PDC Energy, Inc. makes no representation or warranty regarding the accuracy or completeness of this map, which is being provided as a courtesy only. PDC Energy, Inc. expressly disclaims all liability and responsibility for any representation, warranty, statement or depiction in this map, whether express, statutory or implied, as to the content, character or nature of any information contained in this map, including, but not limited to, the leasehold acreage positions, well locations and statuses or any other information depicted. Any conclusions derived from this map are at the sole cost, risk and expense of the user.
© 2014 PDC Energy, Inc. All Rights Reserved.

