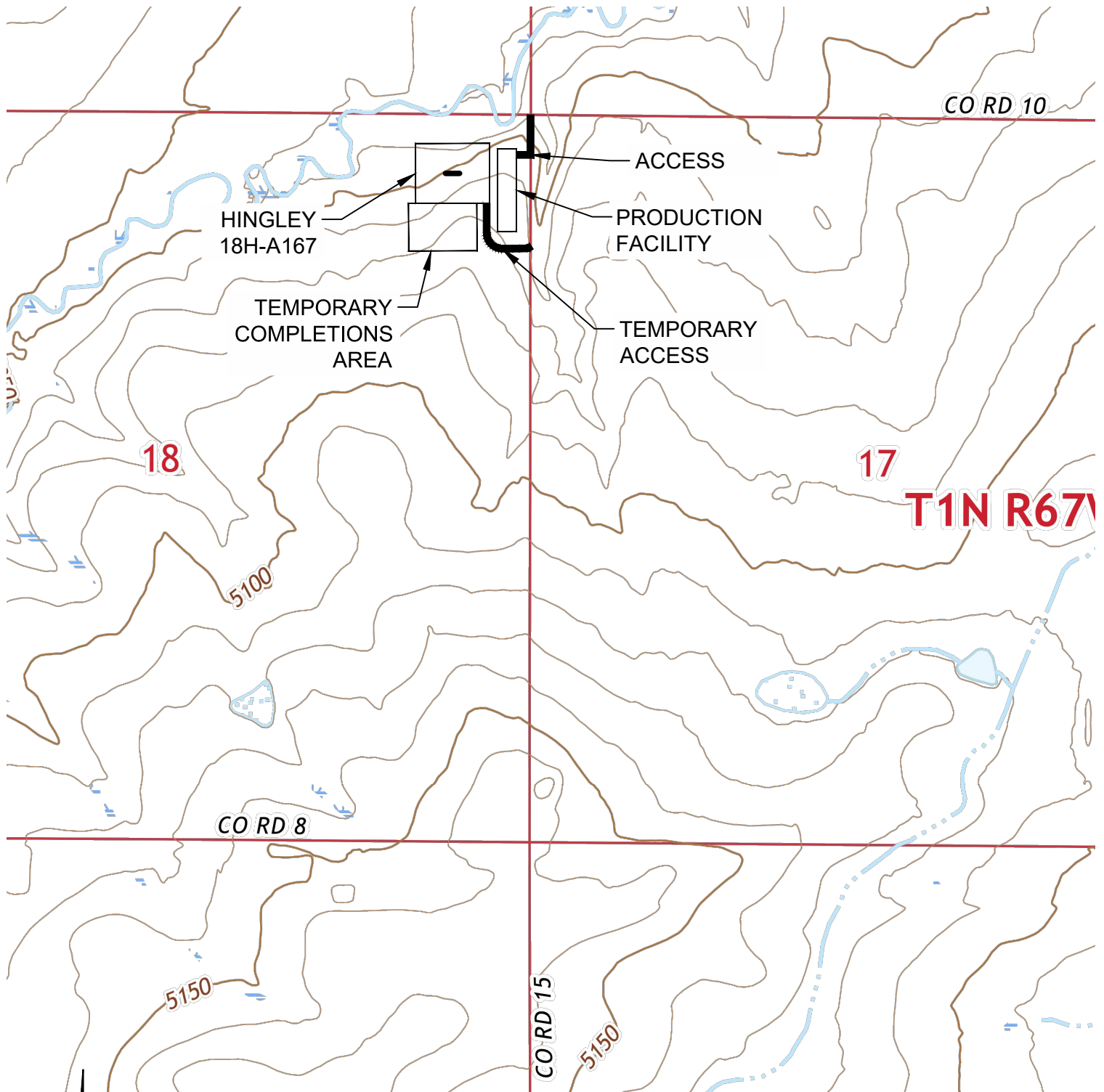


ACCESS ROAD MAP

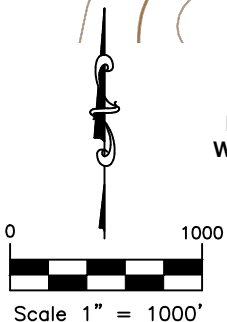
HINGLEY 18H-A167

SECTION: 18
TOWNSHIP: 1N
RANGE: 67W
6TH P.M.
WELD COUNTY, CO



DIRECTIONS:

FROM THE INTERSECTION OF WELD COUNTY ROAD 15 AND WELD COUNTY ROAD 10, THENCE SOUTH ON WELD COUNTY ROAD 15 FOR 460 FEET, THENCE WEST FOR 80 FEET TO THE PRODUCTION FACILITY OF THE PROPOSED WELL PAD.

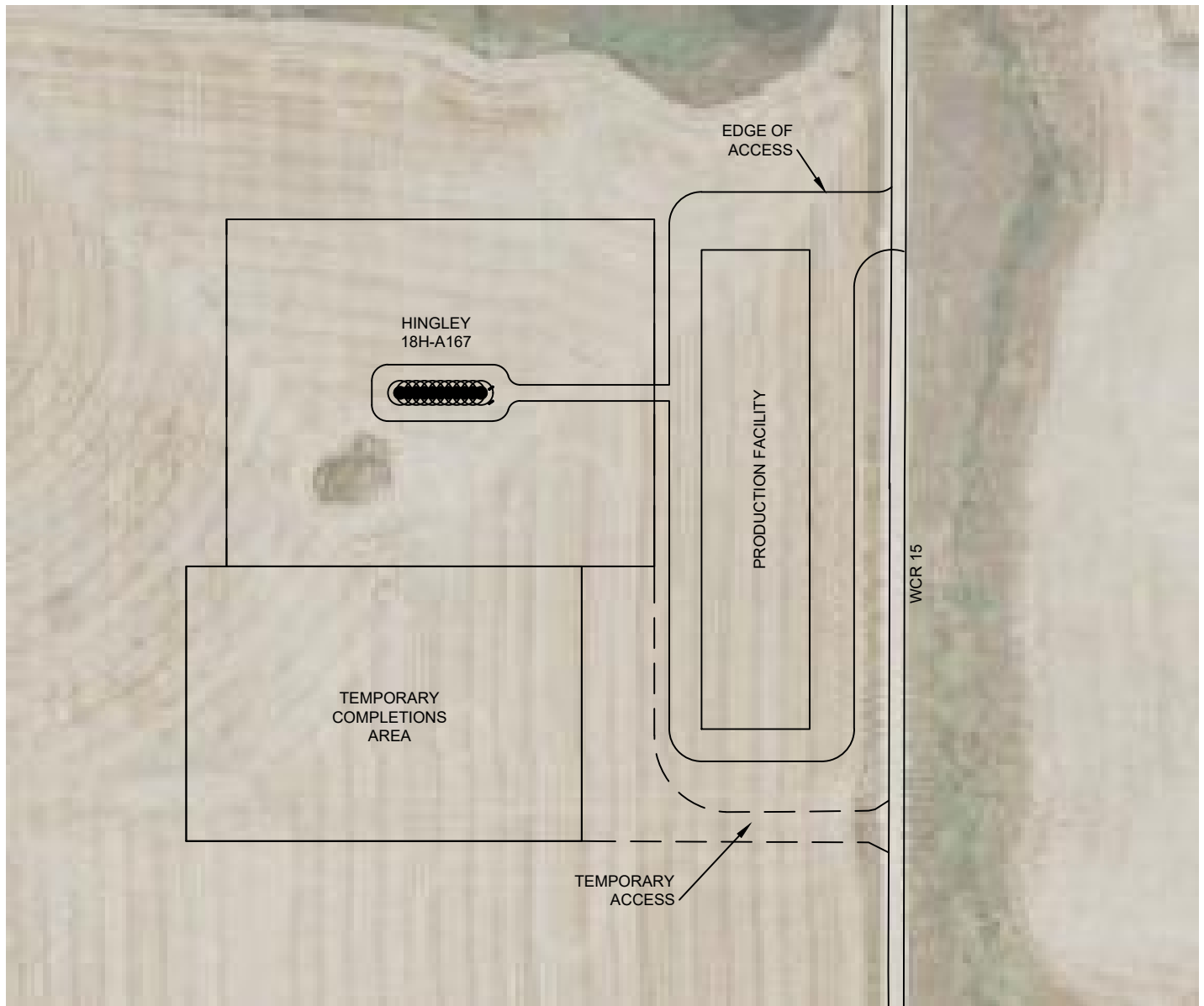




Washburn Land Surveying
www.WashburnSurveying.com
970-232-9645

ACCESS ROAD MAP HINGLEY 18H-A167

SECTION: 18
TOWNSHIP: 1N
RANGE: 67W
6TH P.M.
WELD COUNTY, CO



Scale 1" = 200'