



SRC ENERGY

**Operator:** Trans-Era Petroleum, Inc.  
**Well Name:** State 1  
**Legal:** NWNE, Section 16, Township 6N, Range 66W  
**Location:** Weld County, CO  
**API:** 05-123-05233

Deepest Water Well  
Within 1 Mile = 675'

### Wellbore History

Spud Date: 9/4/1955  
Surf Csg: 10.75", 32.75# @ 382' – 300 sx  
Surf Hole: 14.75" @ 0'-382'  
Prod Hole: 9.5" @ 382'-9091'





### Previous P&A Procedure

Set 15 sx @ 9000' (~35' plug)  
Set 15 sx @ 7673' (~35' plug)  
Set 15 sx @ SC Shoe (~30' plug)  
Set 15 sx @ Surface (~30' plug)

### Actual P&A Procedure

Mill cmt in surf csg (btm of cmt ≈ 382')  
Set 320 sx @ 6824'  
WOC 4 hours and tagged plug @ 6048'  
Set 134 sx @ 4251'  
WOC 4 hours and tagged plug @ 3779'  
Set 488 sx @ 819' to surface

### Key

-  Existing Cement Coverage
-  CICR
-  Cement Pumped
-  CIBP

