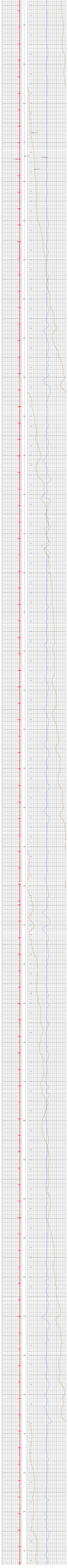

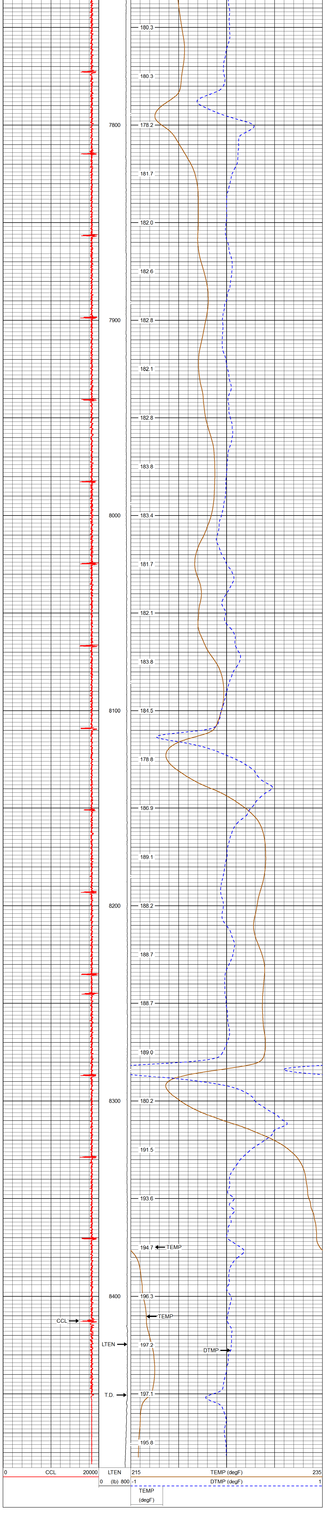

MAIN PASS (QUICK LOOK)

Database File: 020118_vanguard_csf41b-4-791.db
Dataset Pathname: mainpass/pass1.1
Presentation Format: mtemp_df
Dataset Creation: Thu Feb 01 20:26:16 2018 by Calc SCH 120430
Charted by: Depth in Feet scaled 1:10000

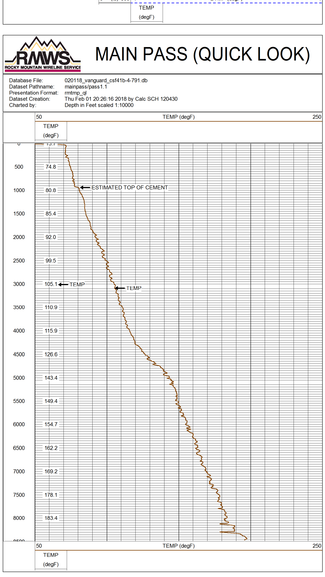

Calibration Report

Database File: 020118_vanguard_csf41b-4-791.db
Dataset Pathname: mainpass/pass1.1
Dataset Creation: Thu Feb 01 20:26:16 2018 by Calc SCH 120430

Temperature Calibration Report

Serial Number: 10008207
Tool Model: 016
Performed: Thu Aug 18 14:52:34 2016

Point #	Reading		Reference	
1	11720.00	cps	62.12	degF
2	17622.00	cps	104.92	degF
3	29420.00	cps	176.56	degF
4	40978.00	cps	247.35	degF
5	52763.00	cps	318.38	degF
6	58614.00	cps	354.31	degF
7		cps		degF
8		cps		degF
9		cps		degF
10		cps		degF

Sensor	Offset (ft)	Schematic	Description	Len (ft)	OD (in)	Wt (lb)
			CHD-AES (000001) Cable head	1.04	1.69	2.00
			XTU-002 (217217) Crossover Ultrasonic Toolbus To Ultrasonic	1.58	1.69	6.50
CCL	1.77		CCL-028 (1037) CCL UW 3 1/8" SONDEX	1.61	3.13	36.00
TEMP	0.37		PRT-016 (10008207) Platinum Resistance Thermometer	1.04	1.69	6.00
TSTAMP	0.00					
ITEMPX	0.00		BUL-006 (212965) Bulkhose Terminator	0.22	1.69	1.20
HVOLTX	0.00					

Dataset: 020118_vanguard_csf41b-4-791.db: field/well/mainpass/pass1.1
Total Length: 5.50 ft
Total Weight: 51.70 lb
O.D. 3.13 in

Company	VANGUARD NATURAL RESOURCES
Well	CSF 41B-4-791
Field	MAMM CREEK
County	GARFIELD
State	COLORADO