Company	TEP Rocky Mountain LLC
Well	Ware SR 534-12
Field	Rulison
County	Garfield
State	Colorado

RELIANCE OILFIELD SERVICES

Radial Cement Bond
Gamma Ray
Casing Collar Log

Company	TEP Rocky Mountain LLC
Well	Ware SR 534-12
Field	Rulison
County	Garfield
State	Colorado

Location: API #: 05-045-23457

SEC 12 TWP 7S RGE 94W

Other Services: ---

Permanent Datum	Ground Level	Elevation	7479'
Log Measured From	Kelly Bushing	24 FT	
Drilling Measured From	Kelly Bushing		

Elevation
K.B. 7503'
D.F. 7502'
G.L. 7479'

Date	17-FEB-2018
Run Number	One
Depth Driller	9824 FT
Depth Logger	9734 FT
Bottom Logged Interval	9729 FT
Top Log Interval	Surface
Open Hole Size	8.750"
Type Fluid	Water
Density / Viscosity	8.34 lb/gal
Max. Recorded Temp.	248°F
Estimated Cement Top	See Log
Time Well Ready	ROA
Time Logger on Bottom	17:00
Equipment Number	HD-0359
Location	Grand Junction, CO
Recorded By	Z.Fisher
Witnessed By	D. Welsh

Borehole Record				Tubing Record		
Run Number	Bit	From	To	Size	Weight	From	To

Casing Record	Size (in)	Wgt (lbs/Ft)	Grade	Top	Bottom
Surface Casing	9 5/8	32.3	H-40	Surface	1107 FT
Intermediate #1	4 1/2	11.6	P-110	Surface	9784 FT
Intermediate #2					
Liner					

<<< Fold Here >>>

All interpretations are opinions based on inferences from electrical or other measurements and we cannot and do not guarantee the accuracy or correctness of any interpretation, and we shall not, except in the case of gross or willful negligence on our part, be liable or responsible for any loss, costs, damages, or expenses incurred or sustained by anyone resulting from any interpretation made by any of our officers, agents or employees. These interpretations are also subject to our general terms and conditions set out in our current Price Schedule.

Comments

Log ran as per customer request
Depth referenced to Kelly Bushing at 24 FT
Marker Joint Logged from 6057-6078 FT
Log ran from 9734 FT to Surface
Recorded with 0 PSI Surface Induced Pressure

Thank you for choosing Reliance Oilfield Services, LLC!!

RELIANCE OILFIELD SERVICES

Main Pass

Recorded with 0 PSI Surface Induced Pressure

Database File	tep_ware sr 534-12_rbl_02-17-18\processed_tep_ware sr 534-12_rbl_02-17-18.db
Dataset Pathname	main
Presentation Format	ros_rbt004_tep
Dataset Creation	Sat Feb 17 16:53:25 2018
Charted by	Depth in Feet scaled 1:240

Curve	Left	Unit	Right
Gamma Ray	0	(GAPI)	200
Casing Collar Locator			
Line Speed	-150	(ft/min)	150
Line Tension	0	(lb)	2000
Temperature	0	(degF)	20
3' Amplitude	0	(mV)	100
3' Amplitude x 5	0	(mV)	20
3' Travel Time	300	(usec)	200
5' Variable Density Log	200	(usec)	1200
Sector Map			
Average Amplitude	0		150
Mimimum Amplitude	0		150
Maximum Amplitude	0		150

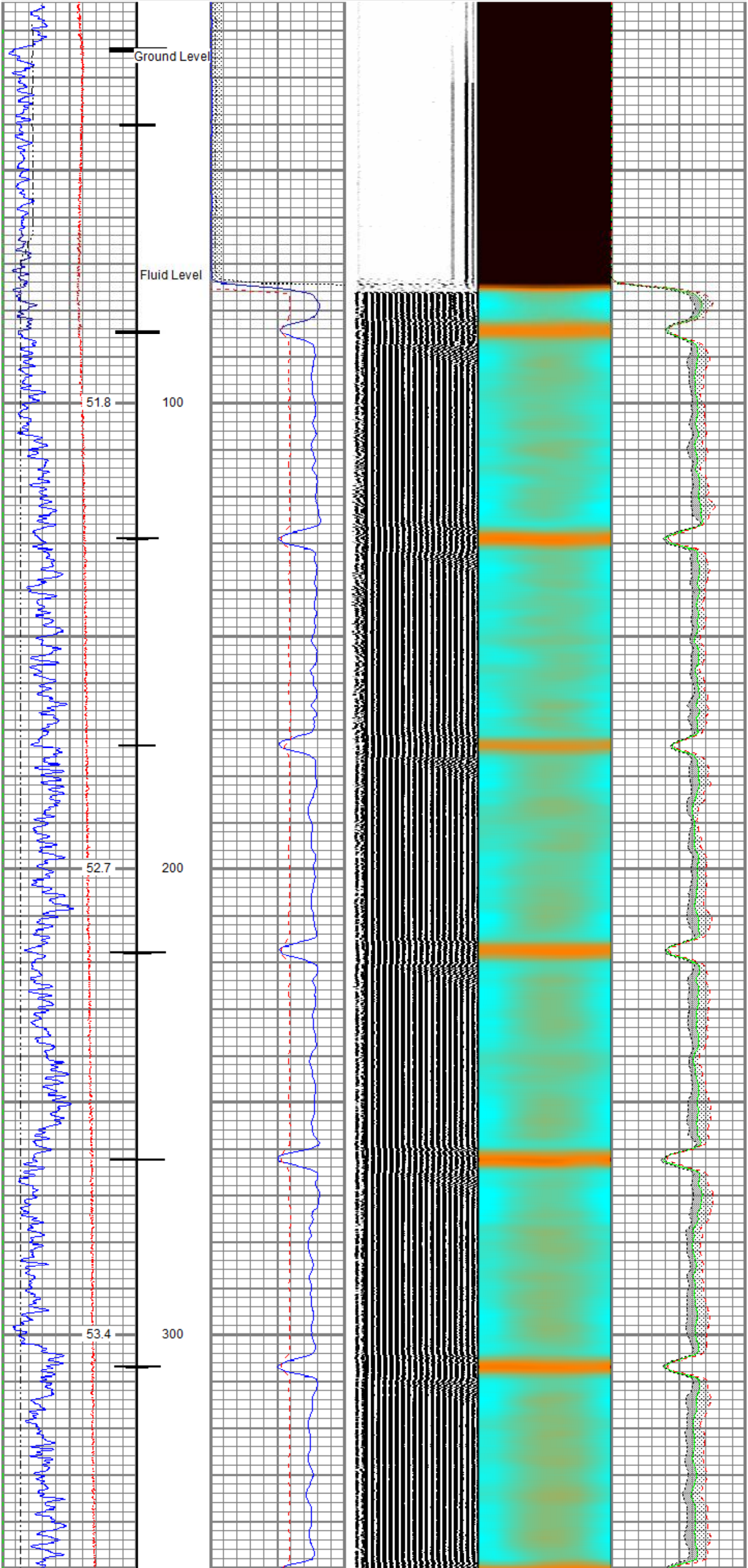

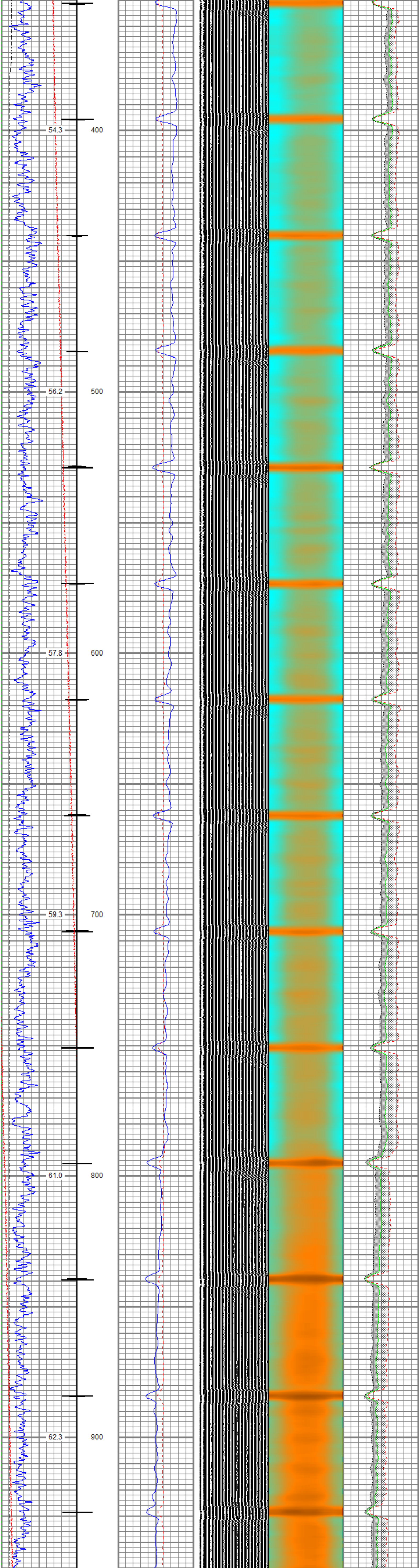

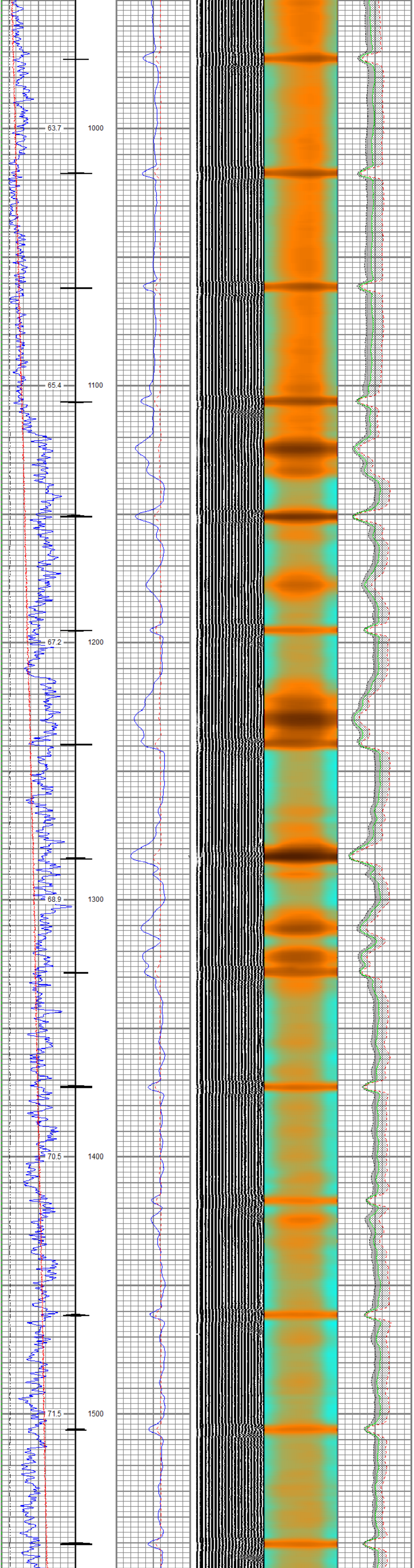

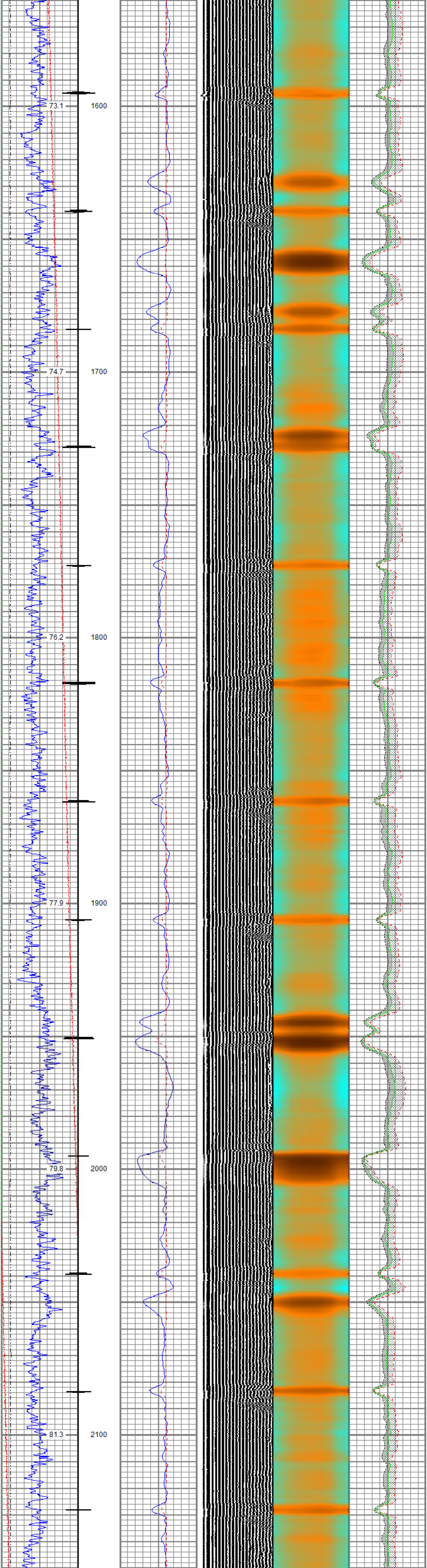

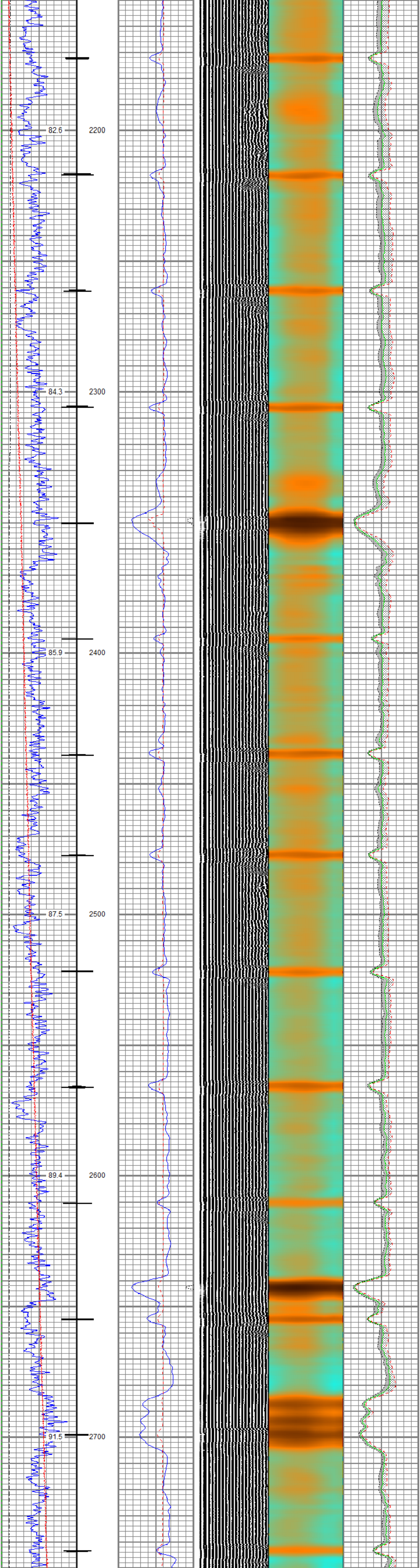

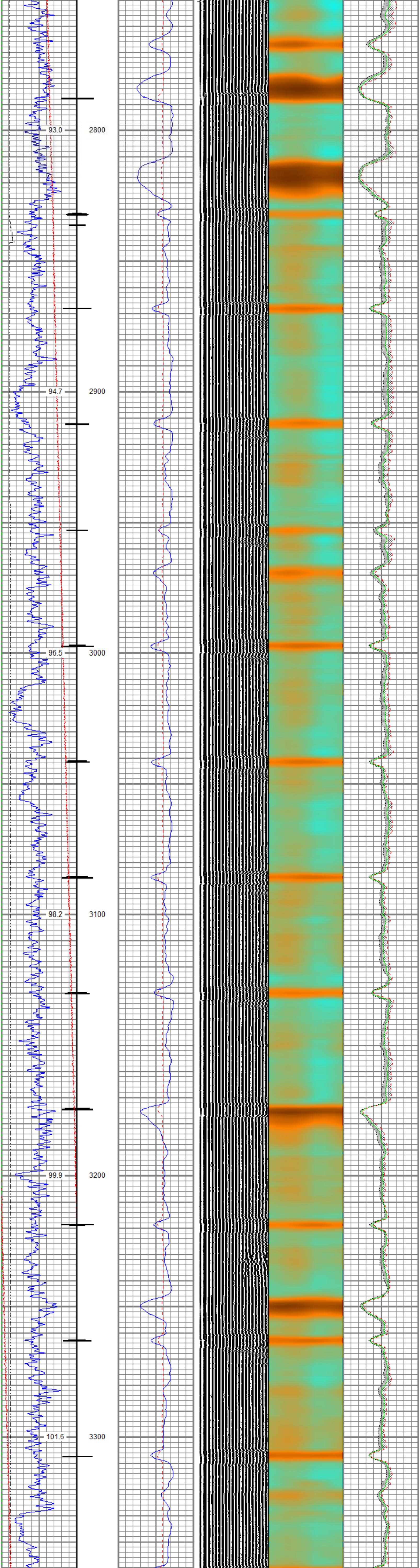

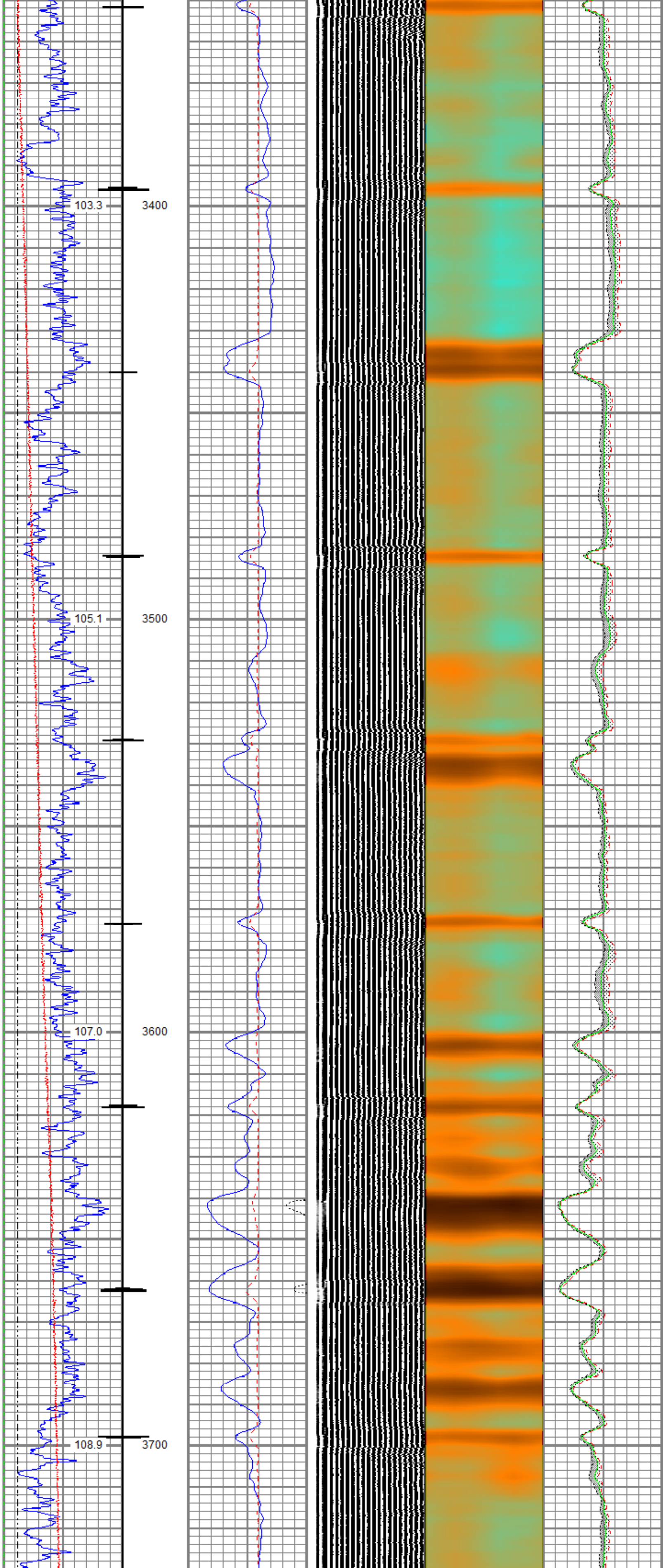

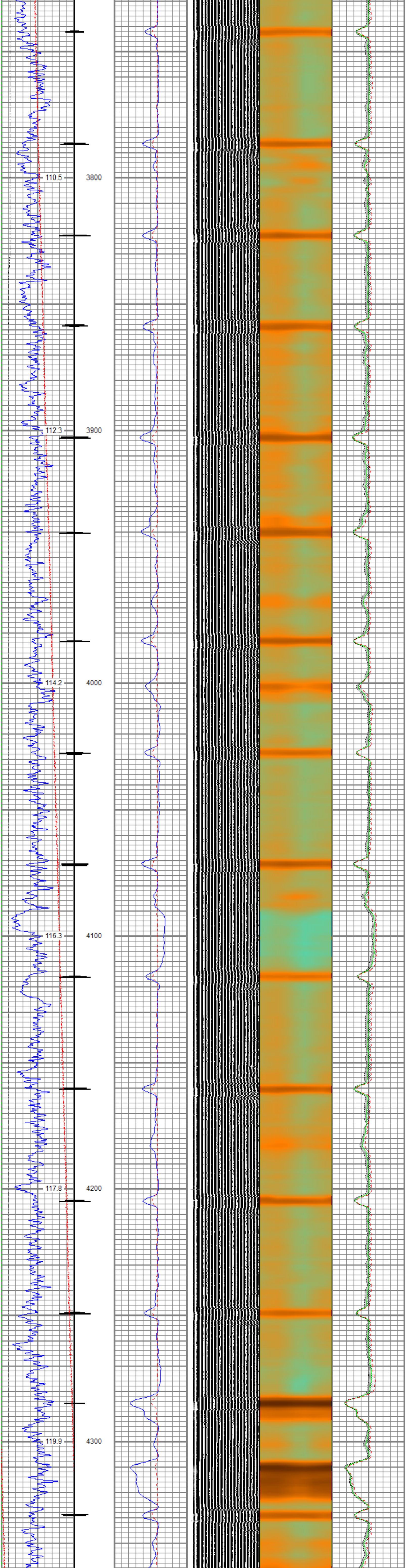
110.5
3800
112.3
3900
114.2
4000
116.3
4100
117.8
4200
119.9
4300

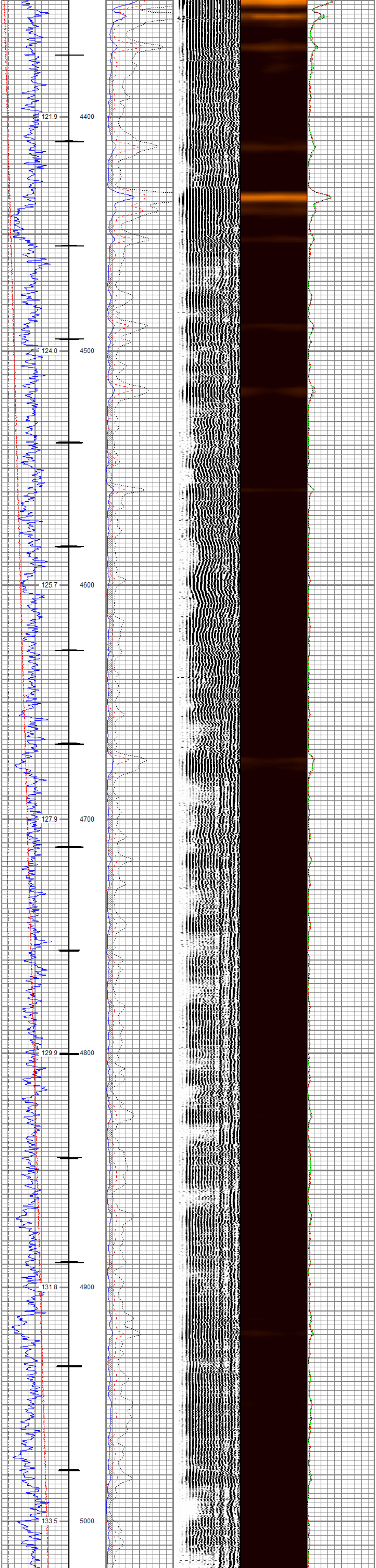
121.9
4400
124.0
4500
125.7
4600
127.9
4700
129.9
4800
131.8
4900
133.5
5000

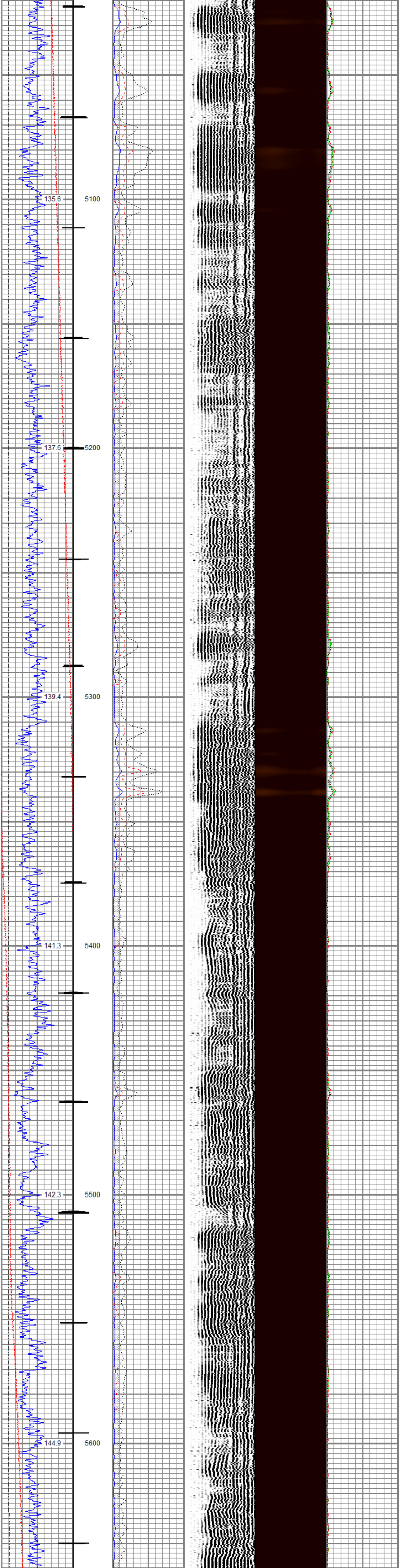
135.6
5100
137.6
5200
139.4
5300
141.3
5400
142.3
5500
144.9
5600

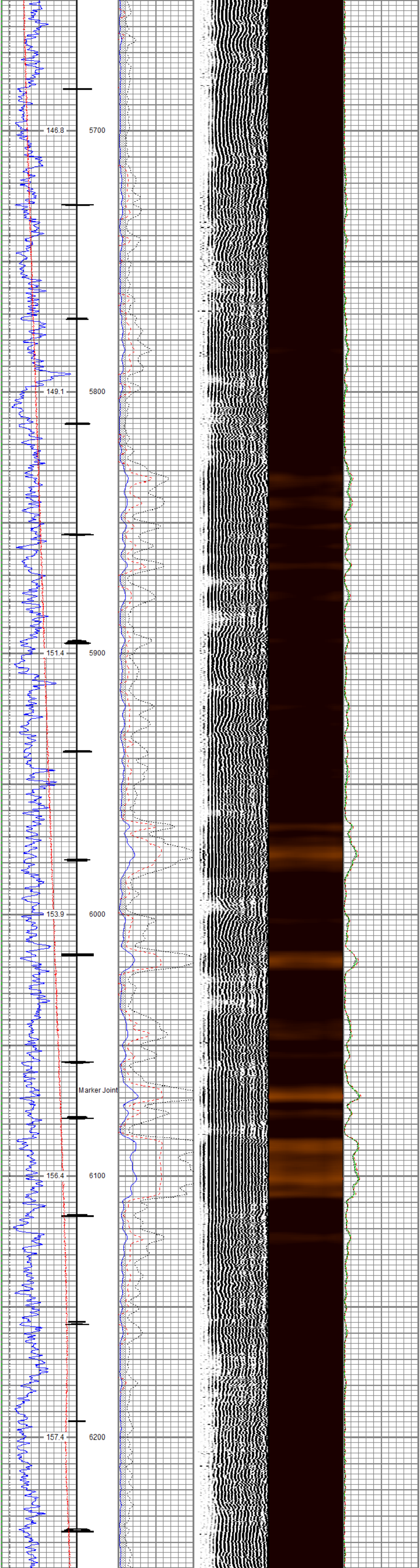
146.8
5700
149.1
5800
151.4
5900
153.9
6000
Marker Joint
156.4
6100
157.4
6200

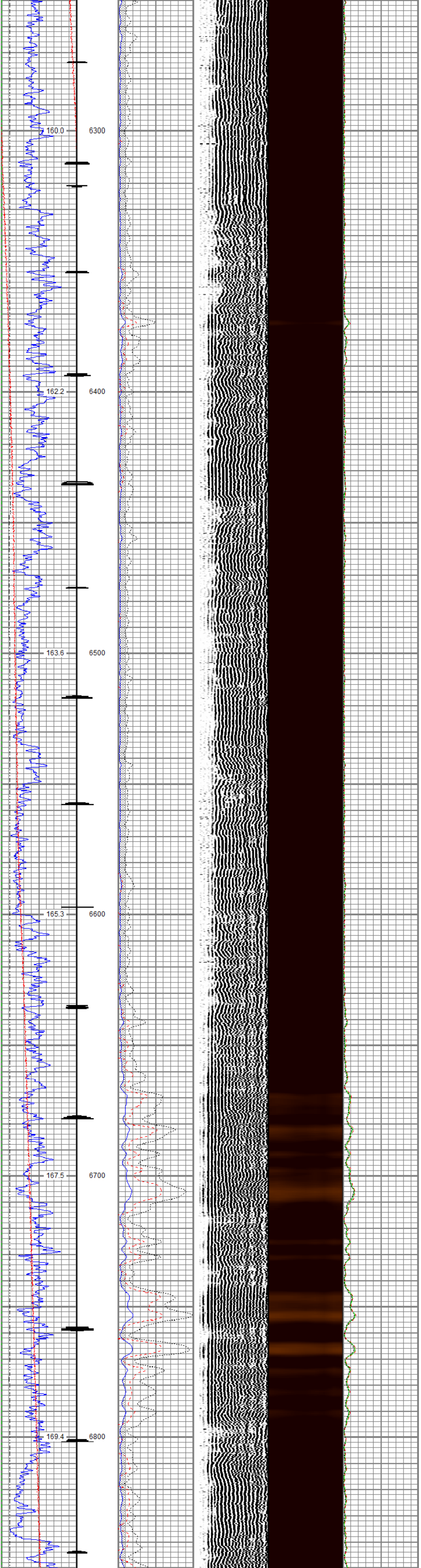
160.0
6300
162.2
6400
163.6
6500
165.3
6600
167.5
6700
169.4
6800

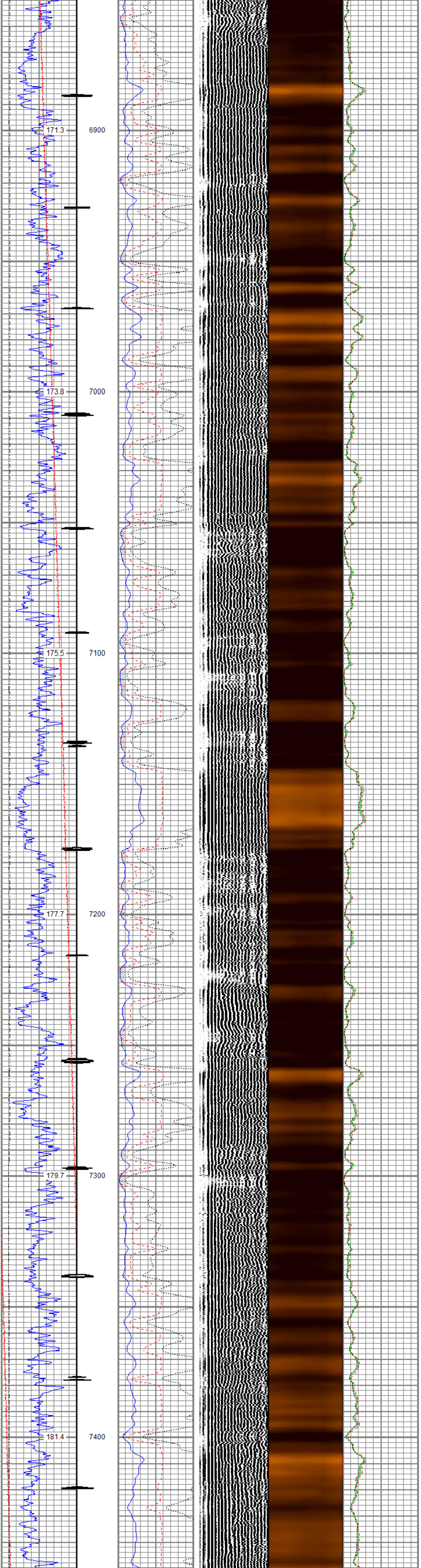
171.3
6900
173.8
7000
175.5
7100
177.7
7200
179.7
7300
181.4
7400

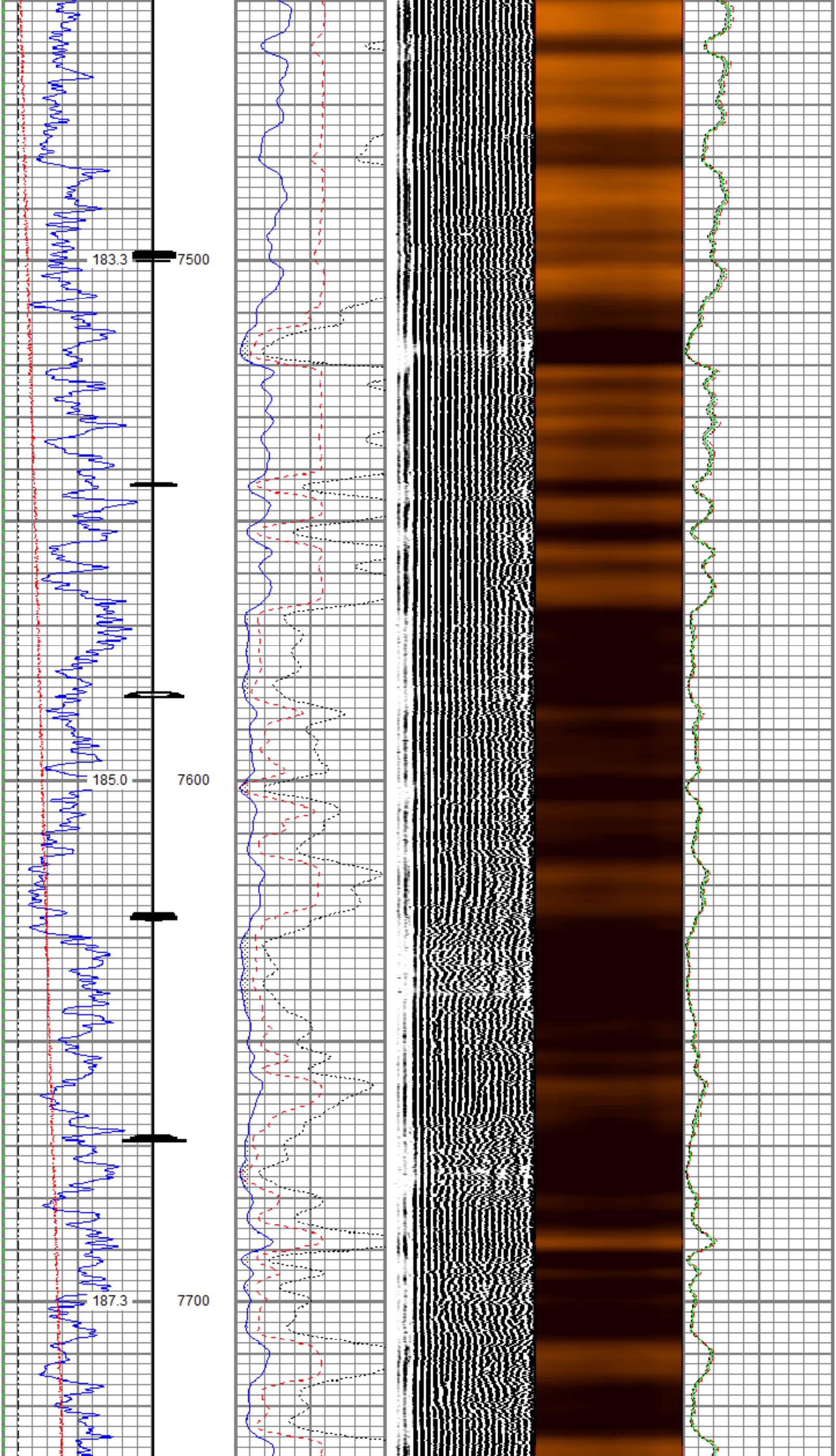
183.3
7500
185.0
7600
187.3
7700

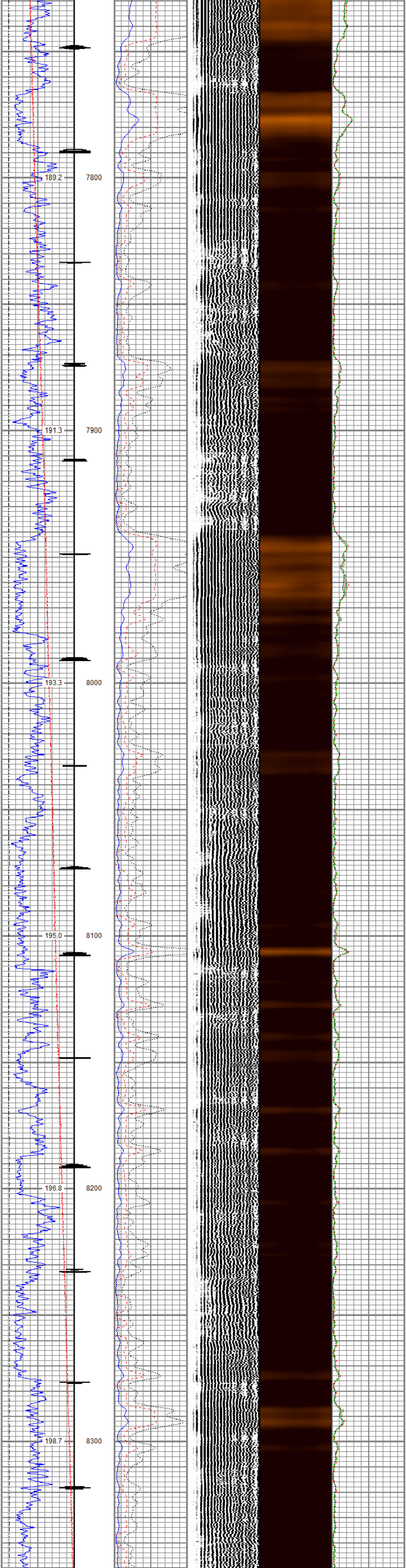

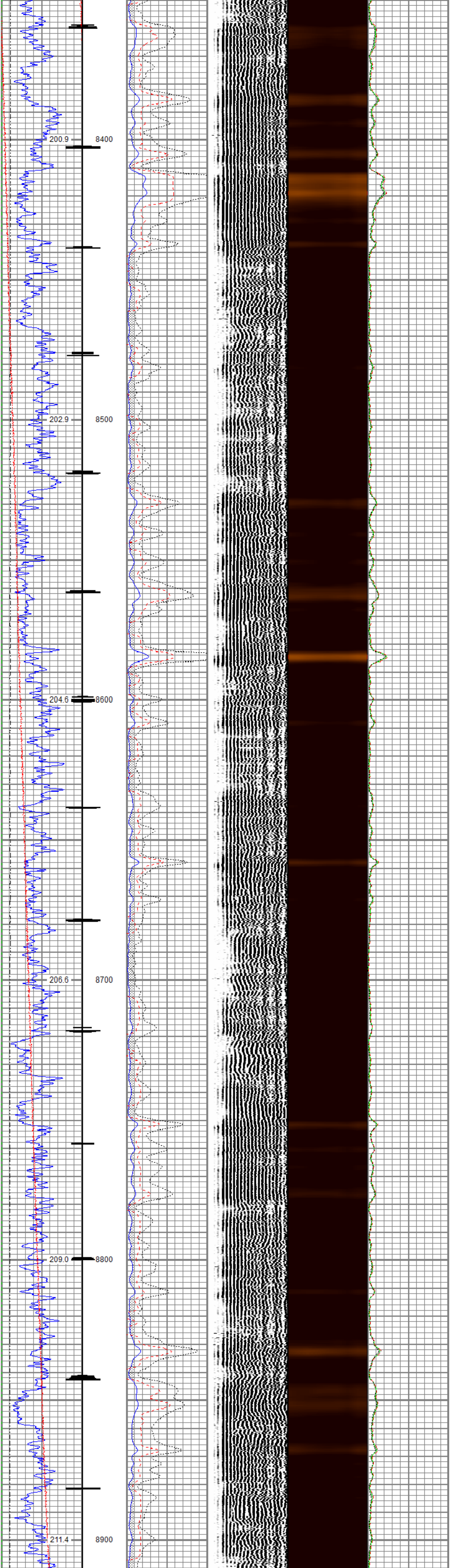

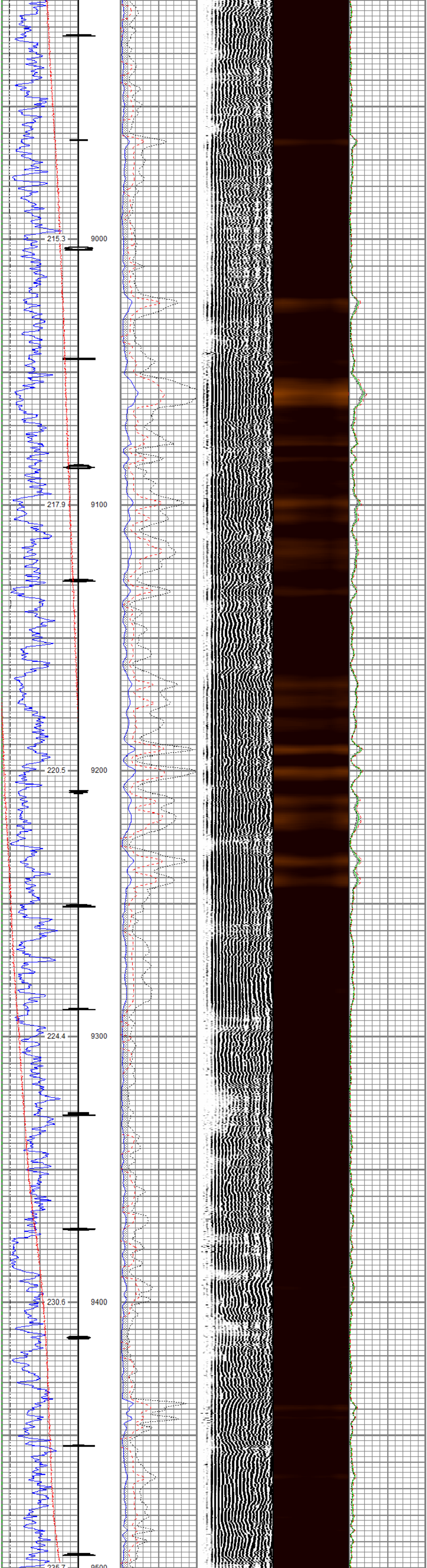

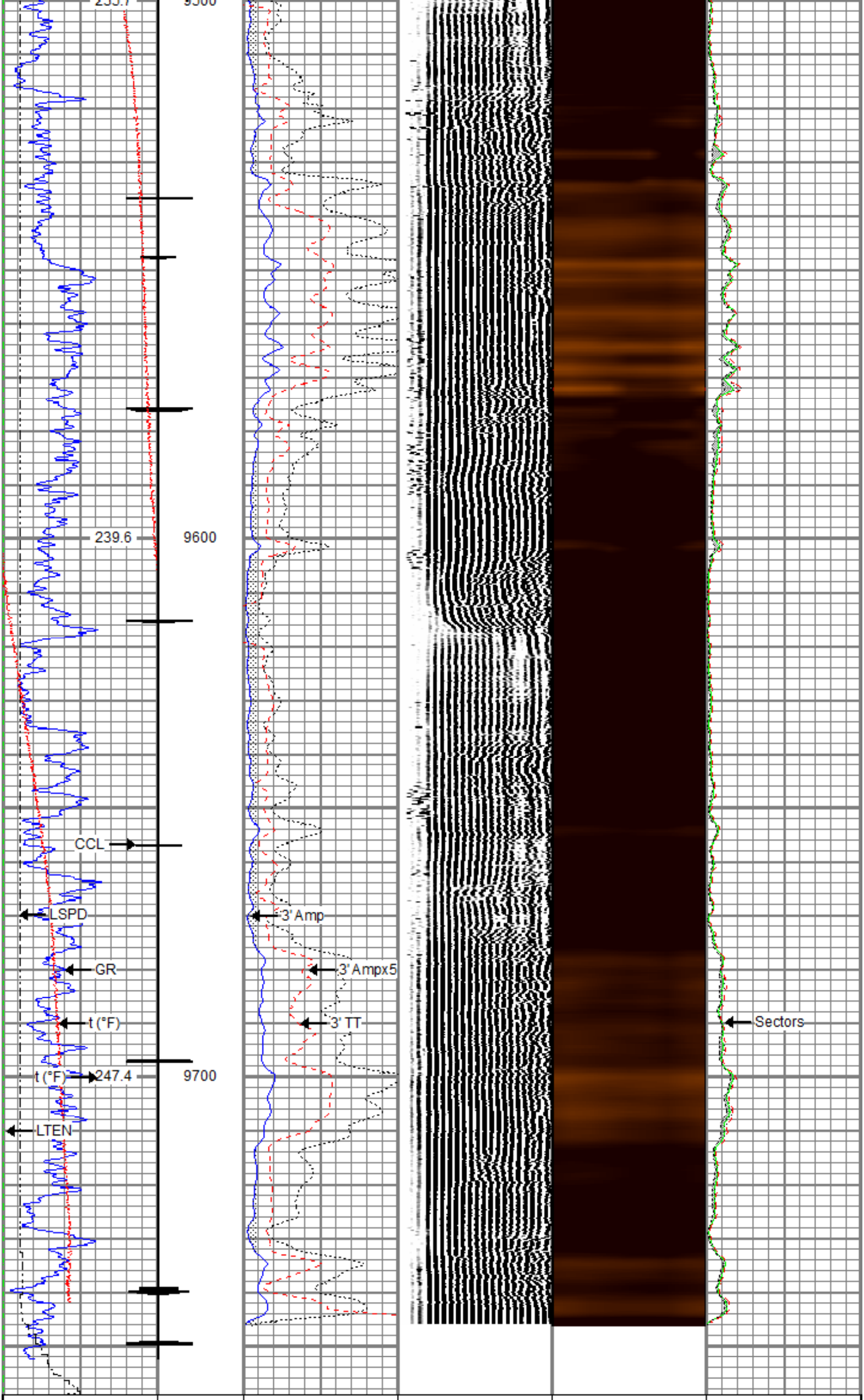

Gamma Ray		3' Amplitude	5' Variable Density Log	Sector Map	Average Amplitude
0 (GAPI) 200		0 (mV) 100	200 (usec) 1200		0 150
Casing Collar Locator		3' Amplitude x 5			Mimimum Amplitude
Line Speed		0 (mV) 20			0 150
-150 (ft/min) 150		3' Travel Time			Maximum Amplitude
Line Tension		300 (usec) 200			0 150
0 (lb) 2000					
Temperature					
0 (degF) 20					

RELIANCE
OILFIELD SERVICES

Repeat Pass

Recorded with 0 PSI Surface Induced Pressure

Database File	tep_ware sr 534-12_rbl_02-17-18\processed_tep_ware sr 534-12_rbl_02-17-18.db
Dataset Pathname	repeat
Presentation Format	ros_rbt004_tep
Dataset Creation	Sat Feb 17 16:50:11 2018
Charted by	Depth in Feet scaled 1:240

Gamma Ray		3' Amplitude	5' Variable Density Log	Sector Map	Average Amplitude
0 (GAPI) 200		0 (mV) 100	200 (usec) 1200		0 150
Line Speed		3' Amplitude x 5			Mimimum Amplitude
-150 (ft/min) 150		0 (mV) 20			0 150
Line Tension		3' Travel Time			Maximum Amplitude
0 (lb) 2000		300 (usec) 200			0 150
Temperature					
0 (degF) 20					

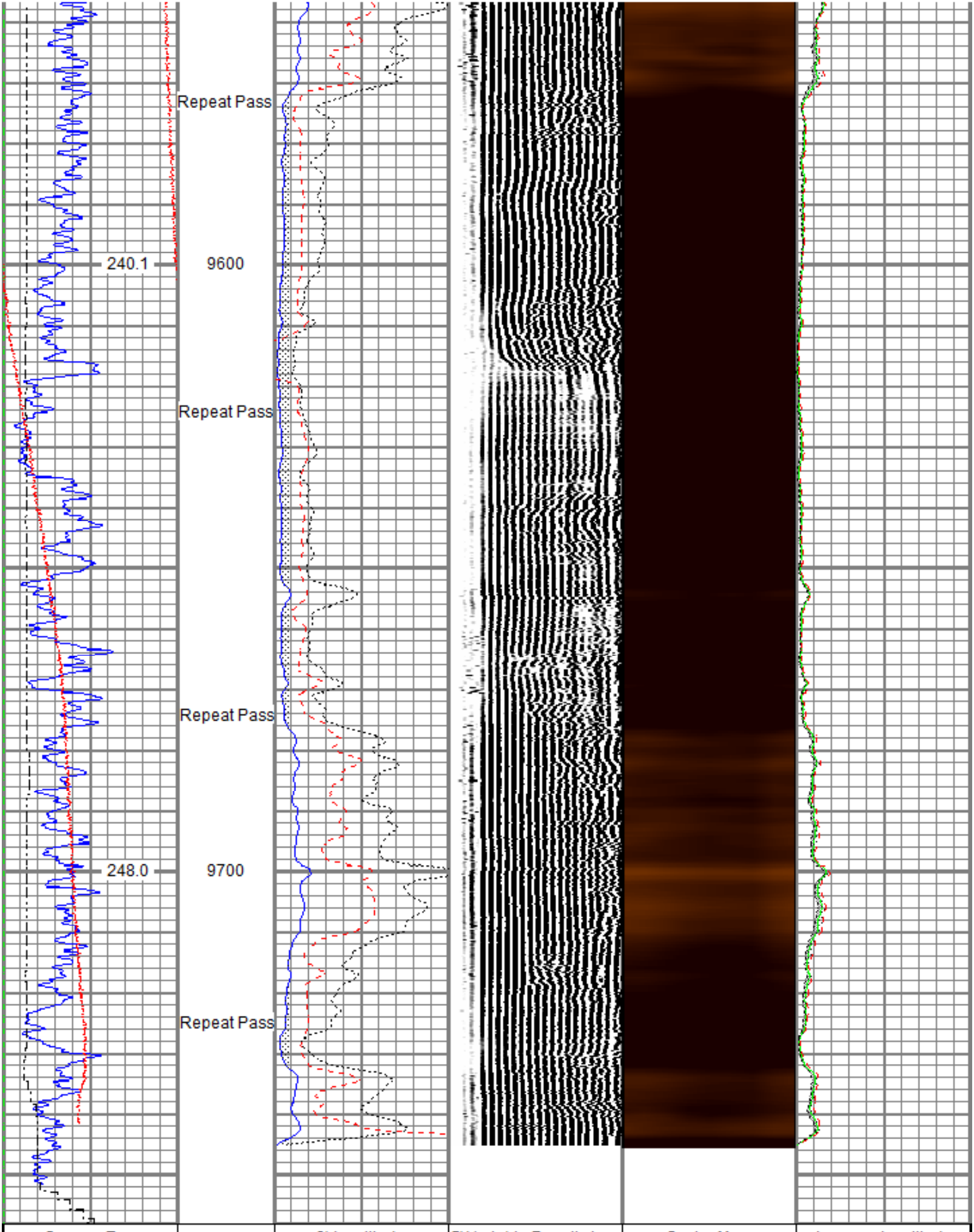

Gamma Ray		3' Amplitude	5' Variable Density Log	Sector Map	Average Amplitude
0 (GAPI) 200		0 (mV) 100	200 (usec) 1200		0 150
Line Speed		3' Amplitude x 5			Mimimum Amplitude
-150 (ft/min) 150		0 (mV) 20			0 150
Line Tension		3' Travel Time			Maximum Amplitude
0 (lb) 2000		300 (usec) 200			0 150
Temperature					
0 (degF) 20					

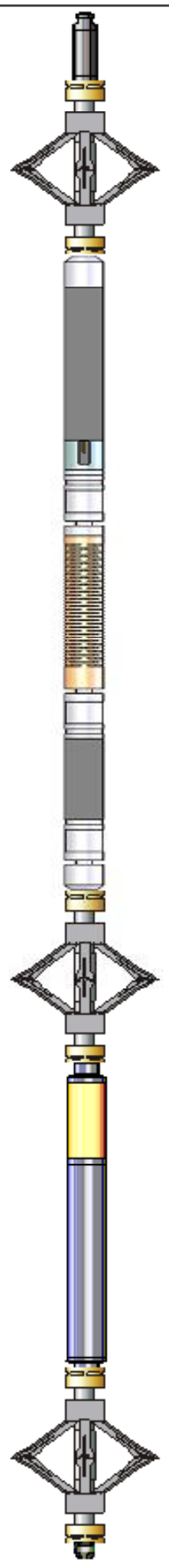

Sensor	Offset (ft)	Description	Length (ft)	O.D. (in)	Weight (lb)
		Titan CHD-16875 GO Titan 1-11/16" Assembled Electric Cable Head w/ 1" Fishing Neck	1.03	1.69	5.40
		DSS RAC-2750 5A GO DSS 2-3/4" Roller 5 Arm Centralizer w/ GO Ends	2.55	2.75	32.00
TEMP	16.33				
		Probe Radii-2750 RBT (FW1305-098) Probe 2-3/4" Radial Cement Bond Tool with Integral Temperature Sub	9.39	2.75	105.00
WVFS8	14.10				
WVFS7	14.10				
WVFS6	14.10				
WVFS5	14.10				
WVFS4	14.10				
WVFS3	14.10				
WVFS2	14.10				
WVFS1	14.10				
WVFCAL	14.10				
WVF3FT	14.10				
WVF5FT	13.10				
HEADVOLT	9.85				
		DSS RAC-2750 5A GO DSS 2-3/4" Roller 5 Arm Centralizer w/ GO Ends	2.55	2.75	32.00
CCL$2	6.42				
CCL$1	6.42				
GR	5.18	Probe GR-CCL-2750 GOB (FW1307-038) Probe 2-3/4" rev.2 Digital Scintillation Gamma Ray/CCL Combined	4.51	2.75	55.00
		DSS RAC-2750 5A GO DSS 2-3/4" Roller 5 Arm Centralizer w/ GO Ends	2.55	2.75	32.00
		GO BN-14375 GO 1 7/16" Bull Nose with Go Box Top	0.25	1.44	1.00

Dataset:	PROCESSED_TEP_Ware SR 534-12_RBL_02-17-18.db: field/well/run1/main
Total length:	22.82 ft
Total weight:	262.40 lb
O.D.:	2.75 in

Calibration Report

Database File	C:\ProgramData\Warrior\Data\TEP_Ware SR 534-12_RBL_02-17-18\PROCESSED_TEP_Ware SR 534-12_
Dataset Pathname	main
Dataset Creation	Sat Feb 17 16:53:25 2018

Gamma Ray Calibration Report

Serial Number:	FW1307-038	
Tool Model:	2750 GOB	
Performed:	Sun Nov 12 12:44:12 2017	
Calibrator Value:	637.0	GAPI
Background Reading:	113.2	cps
Calibrator Reading:	1022.4	cps
Sensitivity:	0.7007	GAPI/cps

Segmented Cement Bond Log Calibration Report

Serial Number:	FW1305-098	
Tool Model:	2750 RBT	
Calibration Casing Diameter:	4.500	in
Calibration Depth:	113.296	ft

Master Calibration, performed Sat Feb 17 08:27:46 2018:

	Raw (v)		Calibrated (mv)		Results	
	Zero	Cal	Zero	Cal	Gain	Offset
3'	0.000	0.857	0.800	81.196	93.850	0.754
CAL	0.756	0.727				
5'	0.000	0.722	0.800	81.196	111.335	0.774
SUM						
S1	-0.008	0.756	0.000	100.000	130.800	1.087
S2	-0.004	0.799	0.000	100.000	124.544	0.509
S3	-0.005	0.886	0.000	100.000	112.287	0.535
S4	-0.004	0.995	0.000	100.000	100.116	0.402
S5	-0.004	1.018	0.000	100.000	97.855	0.410
S6	-0.004	0.945	0.000	100.000	105.277	0.473
S7	-0.005	0.859	0.000	100.000	115.809	0.557
S8	-0.004	0.786	0.000	100.000	126.592	0.525

Internal Reference Calibration, performed (Not Performed):

	Raw (v)		Calibrated (v)		Results	
	Zero	Cal	Zero	Cal	Gain	Offset
CAL	0.000	0.000	0.756	0.727	1.000	0.000

Air Zero Calibration, performed Sat Feb 17 06:03:26 2018:

	Raw (v)	Calibrated (v)	Results
	Zero	Zero	Offset
3'	0.000	0.000	0.000
5'	0.000	0.000	0.000
SUM			
S1	0.000	0.000	0.000
S2	0.000	0.000	0.000
S3	0.000	0.000	0.000
S4	0.000	0.000	0.000
S5	0.000	0.000	0.000
S6	0.000	0.000	0.000
S7	0.000	0.000	0.000
S8	0.000	0.000	0.000

Temperature Calibration Report

Serial Number:	FW1305-098	
Tool Model:	2750 RBT	
Performed:	Sun Nov 12 13:43:57 2017	
	Reference	Reading
Low Reference:	100.00 degF	109.43 degF
High Reference:	350.00 degF	405.87 degF
Gain:	0.84	
Offset:	7.72	
Delta Spacing	1	

RELIANCE
OILFIELD SERVICES

Company	TEP Rocky Mountain LLC
Well	Ware SR 534-12
Field	Rulison
County	Garfield
State	Colorado