RELIANCE OILFIELD SERVICES

Radial Cement Bond
Gamma Ray
Casing Collar Log

Company TEP Rocky Mountain LLC
Well Ware SR 514-12
Field Rulison
County Garfield
State Colorado

Company	TEP Rocky Mountain LLC		
Well	Ware SR 514-12		
Field	Rulison		
County	Garfield	State	Colorado
Location:	API # : 05-045-23435		Other Services --
SEC 12 TWP 7S RGE 94W			
Permanent Datum	Ground Level	Elevation 7479'	Elevation K.B. 7503' D.F. 7502' G.L. 7479'
Log Measured From	Kelly Bushing	24 FT	
Drilling Measured From	Kelly Bushing		

Date	17-FEB-2018		
Run Number	One		
Depth Driller	10150 FT		
Depth Logger	10087 FT		
Bottom Logged Interval	10078 FT		
Top Log Interval	Surface		
Open Hole Size	8.750"		
Type Fluid	Water		
Density / Viscosity	8.34 lb/gal		
Max. Recorded Temp.	247°F		
Estimated Cement Top	See Log		
Time Well Ready	ROA		
Time Logger on Bottom	9:15		
Equipment Number	HD-0359		
Location	Grand Junction, CO		
Recorded By	Z. Fisher		
Witnessed By	D. Welsh		

Borehole Record			Tubing Record			
Run Number	Bit	From	To	Size	Weight	From	To

Casing Record	Size (in)	Wgt (lbs/Ft)	Grade	Top	Bottom
Surface Casing	9 5/8	32.3	H-40	Surface	1165 FT
Intermediate #1	4 1/2	11.6	P-110	Surface	10109 FT
Intermediate #2					
Liner					

<<< Fold Here >>>

All interpretations are opinions based on inferences from electrical or other measurements and we cannot and do not guarantee the accuracy or correctness of any interpretation, and we shall not, except in the case of gross or willful negligence on our part, be liable or responsible for any loss, costs, damages, or expenses incurred or sustained by anyone resulting from any interpretation made by any of our officers, agents or employees. These interpretations are also subject to our general terms and conditions set out in our current Price Schedule.

Comments

Log ran as per customer request
Depth referenced to Kelly Bushing at 24 FT
Marker Joint Logged from 6570-6590 FT
Log ran from 10078 FT to Surface
Recorded with 0 PSI Surface Induced Pressure

Thank you for choosing Reliance Oilfield Services, LLC!!

RELIANCE OILFIELD SERVICES

Main Pass

Recorded with 0 PSI Surface Induced Pressure

Database File	tep\sr 514-12\processed_tep_ware sr 514-12_rbl_02-17-18.db
Dataset Pathname	main
Presentation Format	ros_rbt004_tep
Dataset Creation	Sat Feb 17 09:03:43 2018
Charted by	Depth in Feet scaled 1:240

Gamma Ray
0 (GAPI) 200
Casing Collar Locator
Line Speed
-150 (ft/min) 150
Line Tension
0 (lb) 2000
Temperature
0 (degF) 20

3' Amplitude
0 (mV) 100
3' Amplitude x 5
0 (mV) 20
3' Travel Time
300 (usec) 200

5' Variable Density Log
200 (usec) 1200

Sector Map

Average Amplitude
0 150
Mimimum Amplitude
0 150
Maximum Amplitude
0 150

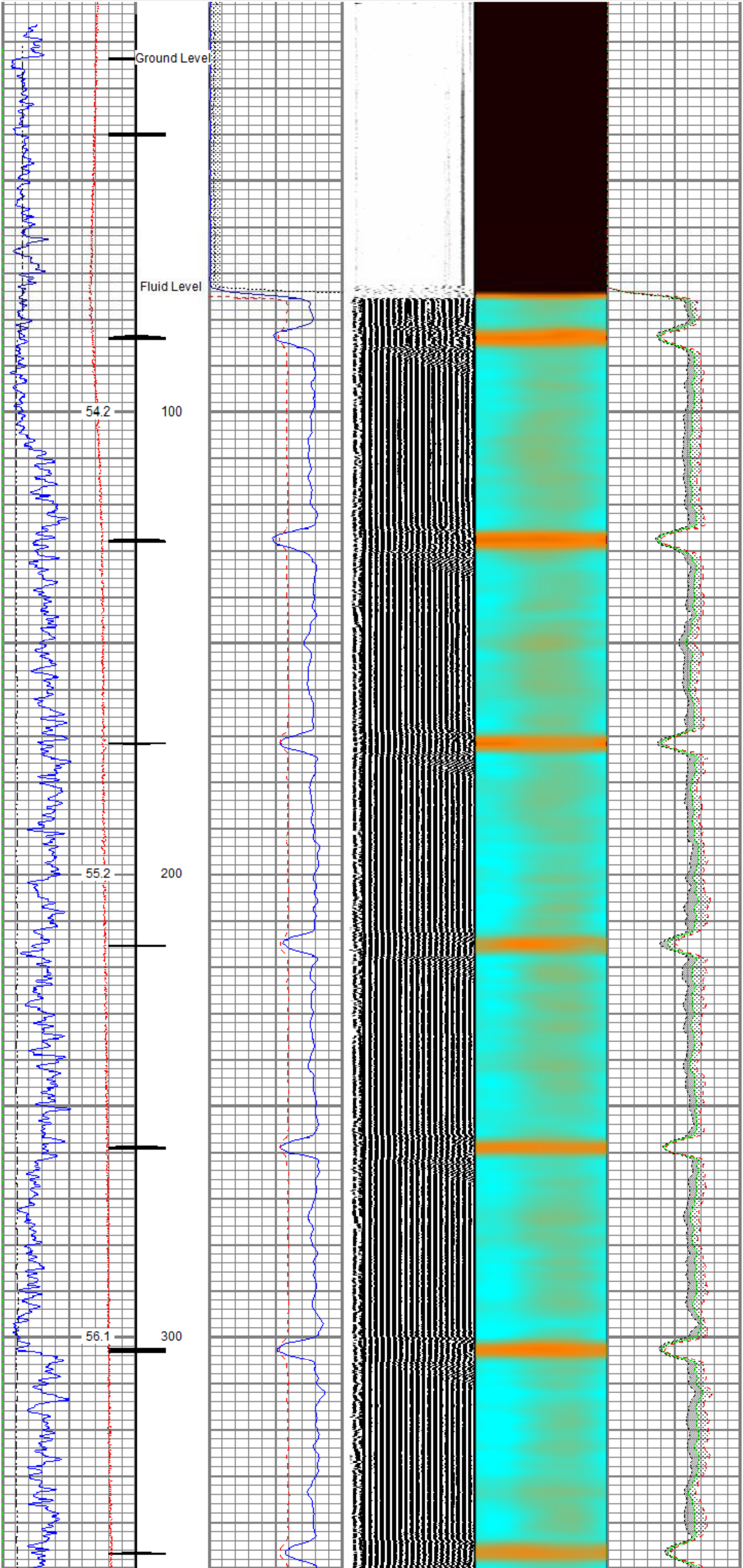

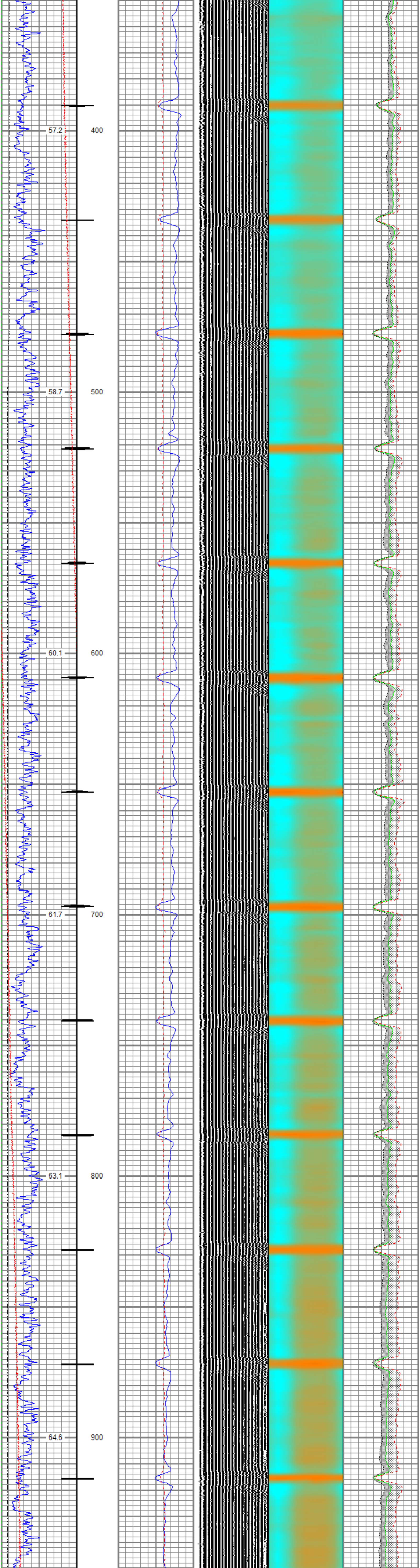

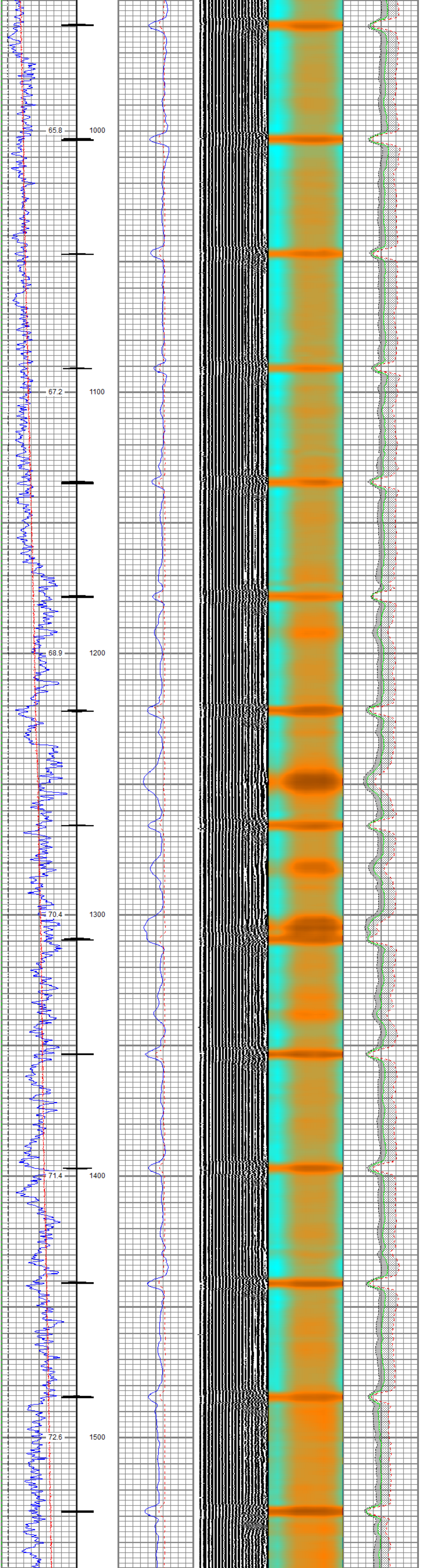

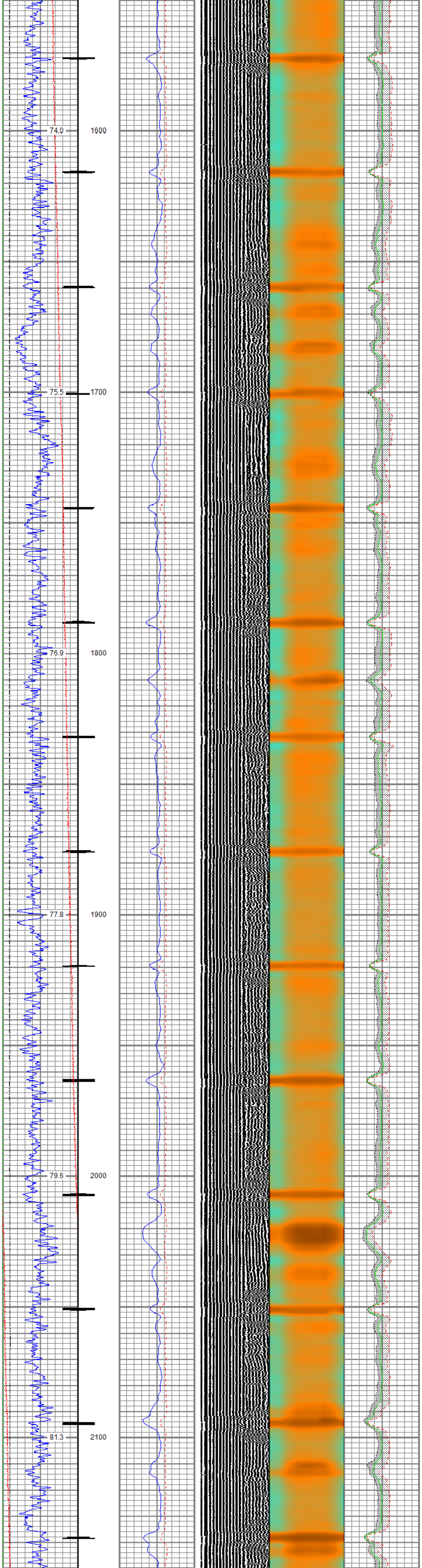

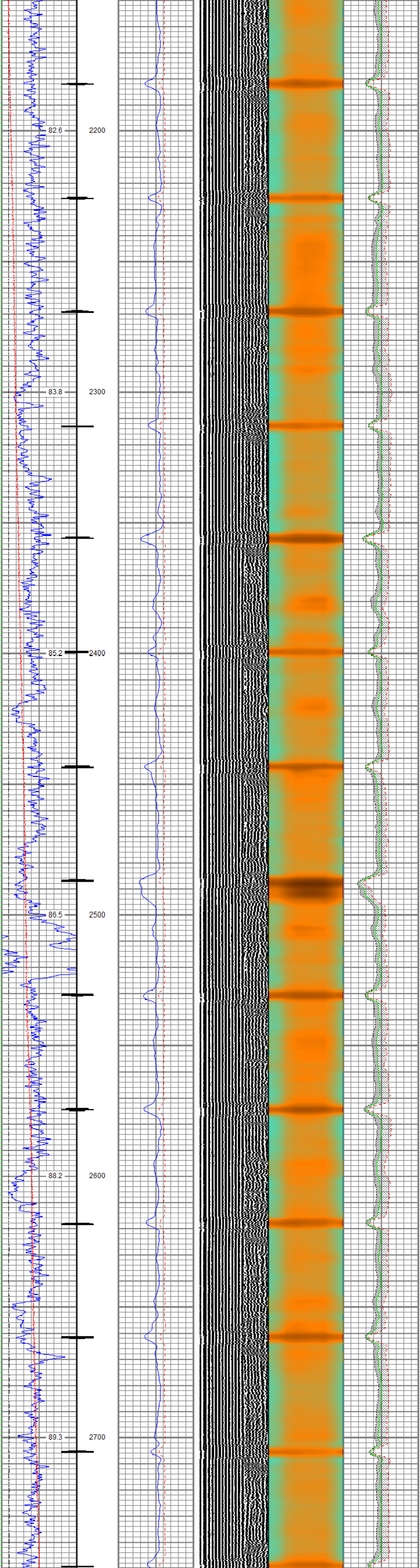

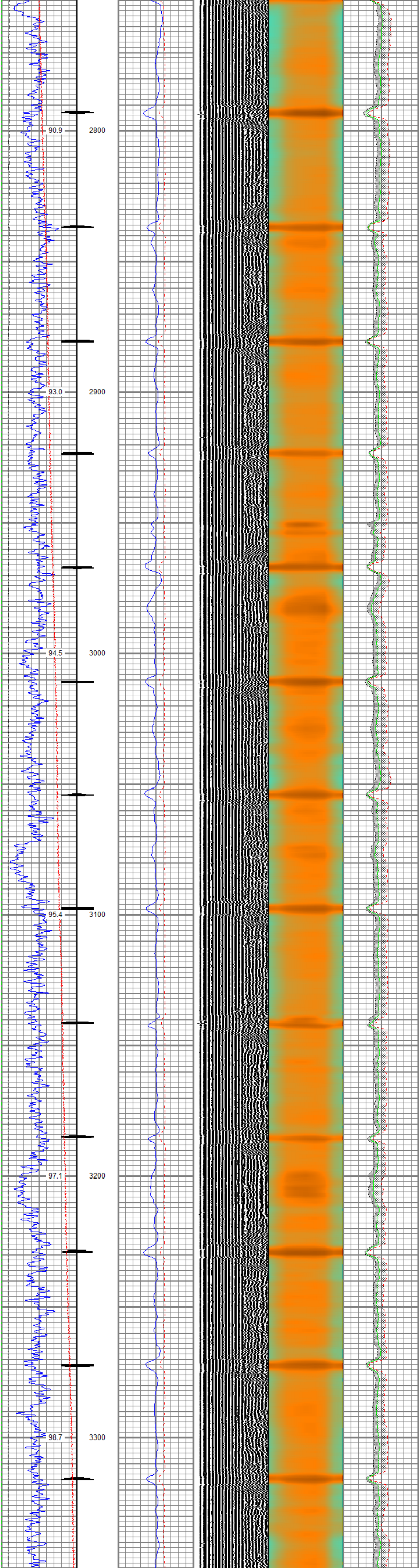

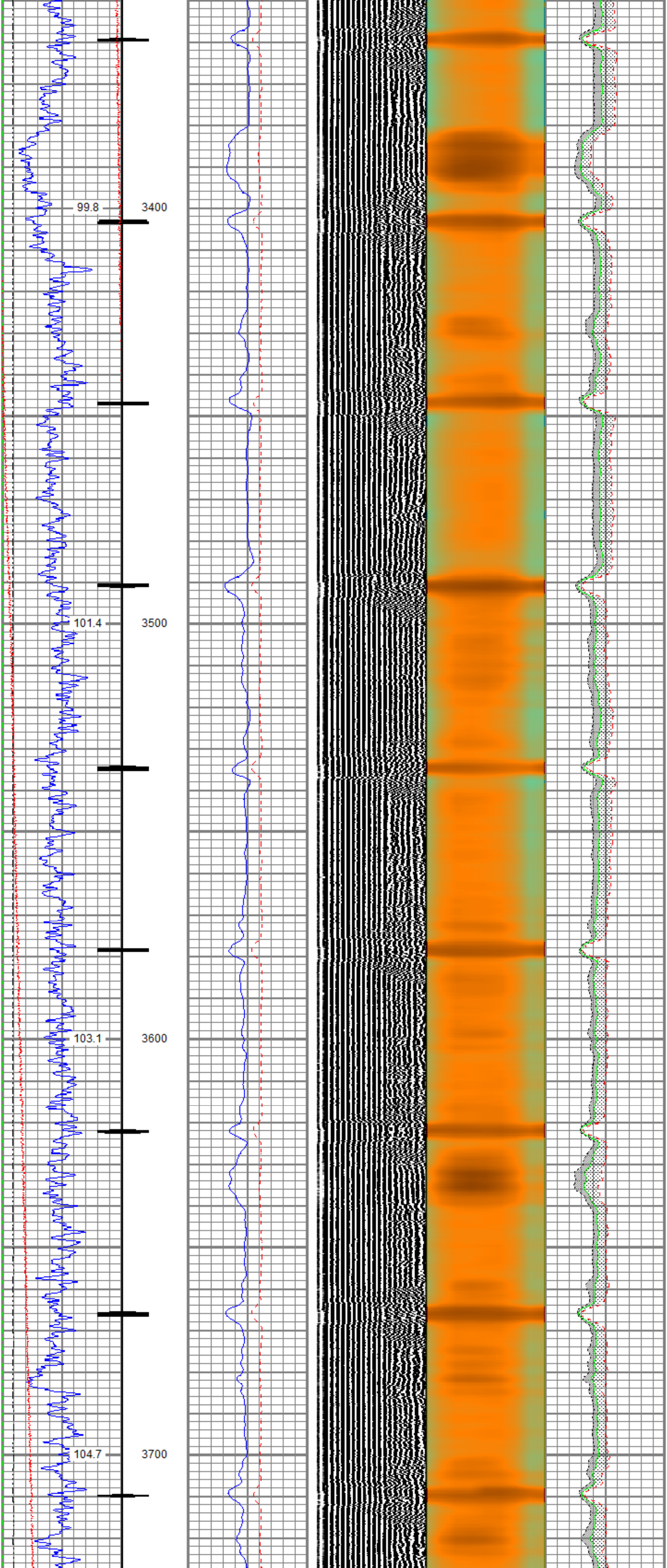

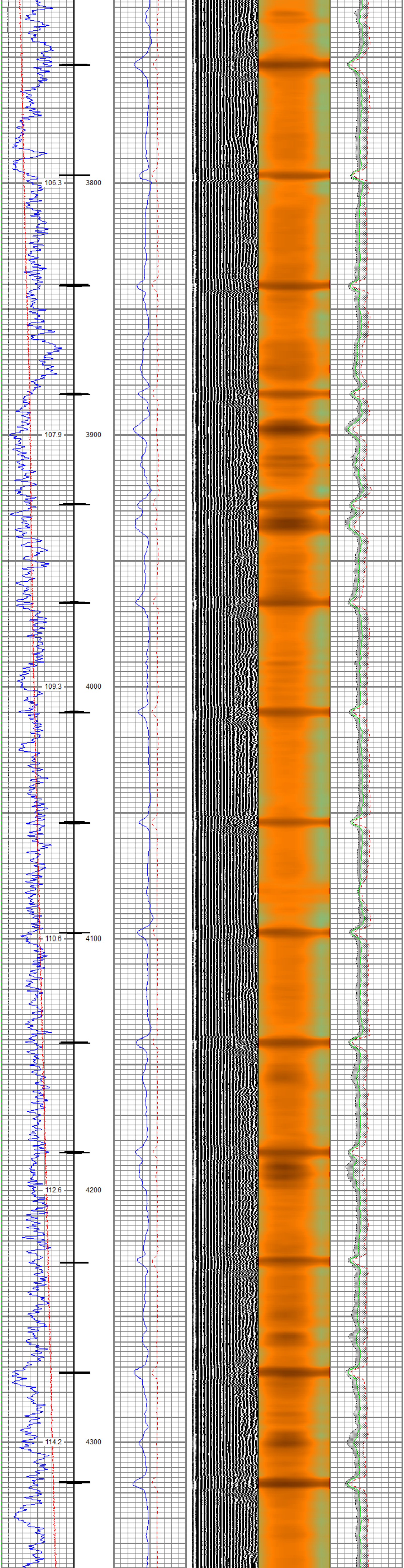
106.3
3800
107.9
3900
109.3
4000
110.6
4100
112.6
4200
114.2
4300

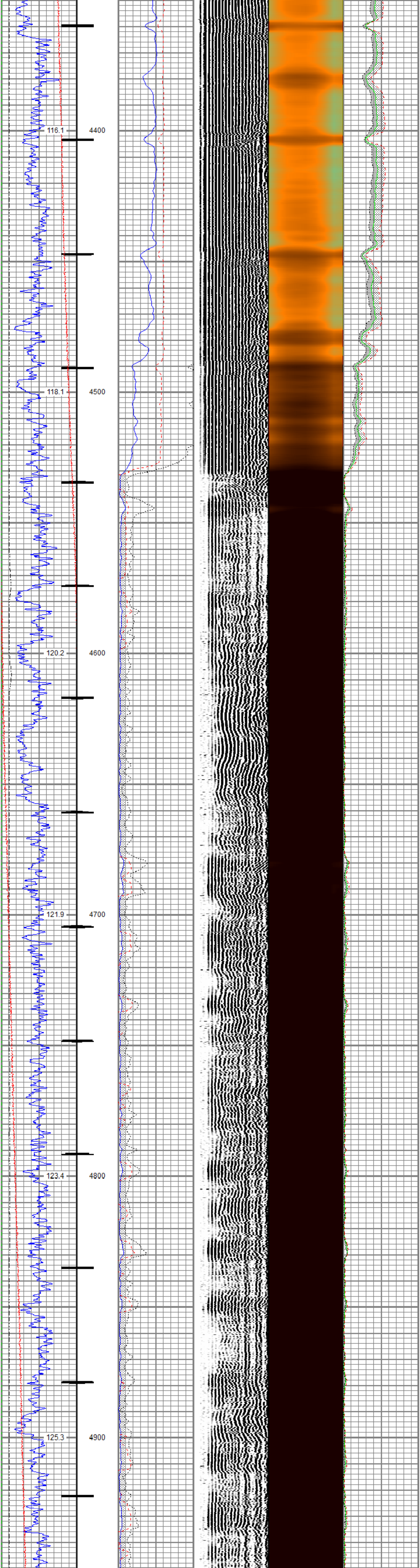
116.1
4400
118.1
4500
120.2
4600
121.9
4700
123.4
4800
125.3
4900

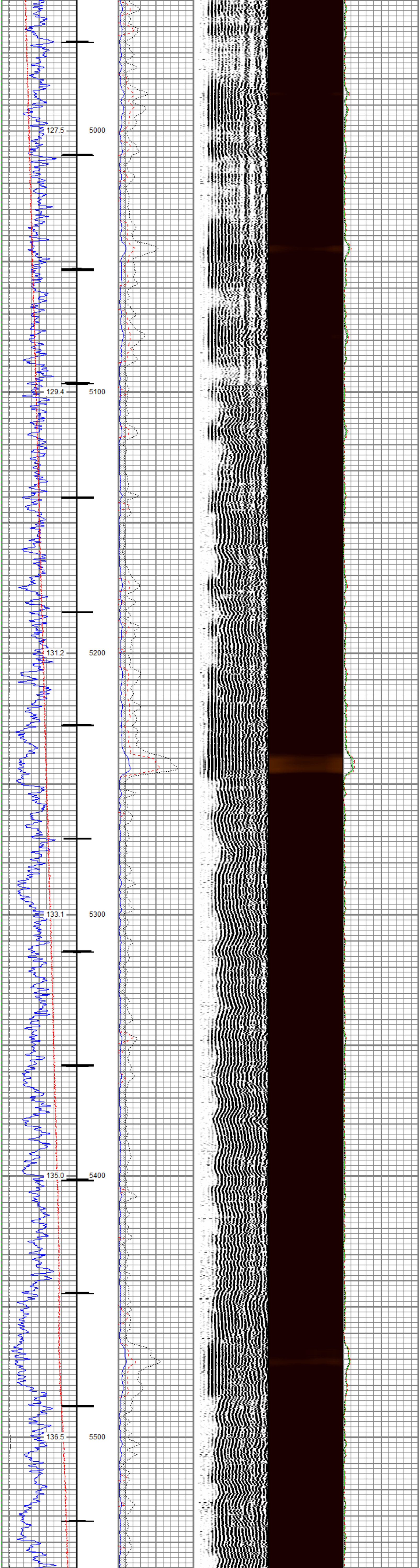
127.5
5000
129.4
5100
131.2
5200
133.1
5300
135.0
5400
136.5
5500

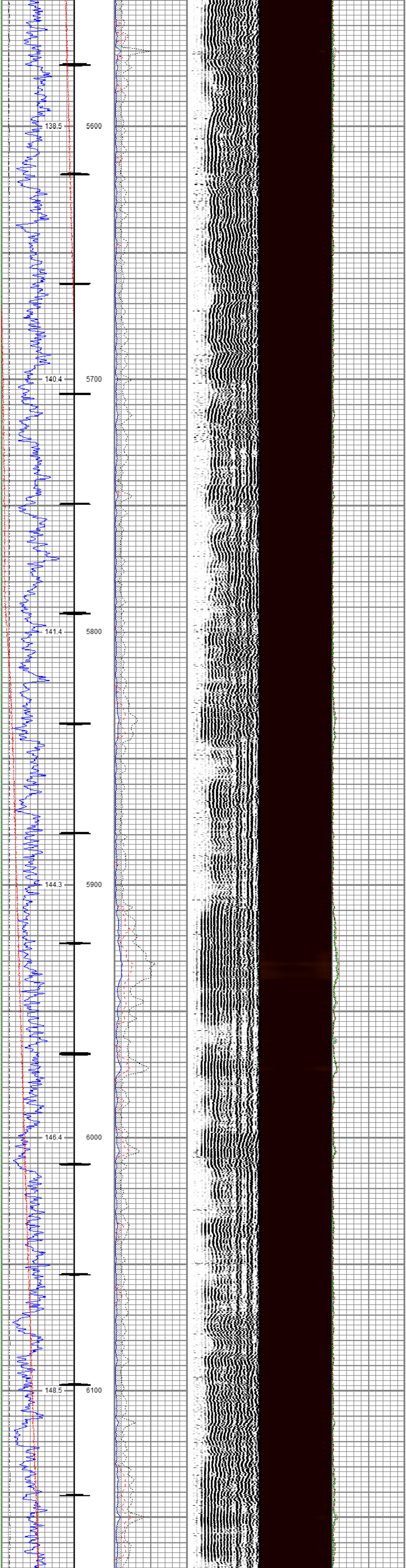
138.5
5600
140.4
5700
141.4
5800
144.3
5900
146.4
6000
148.5
6100

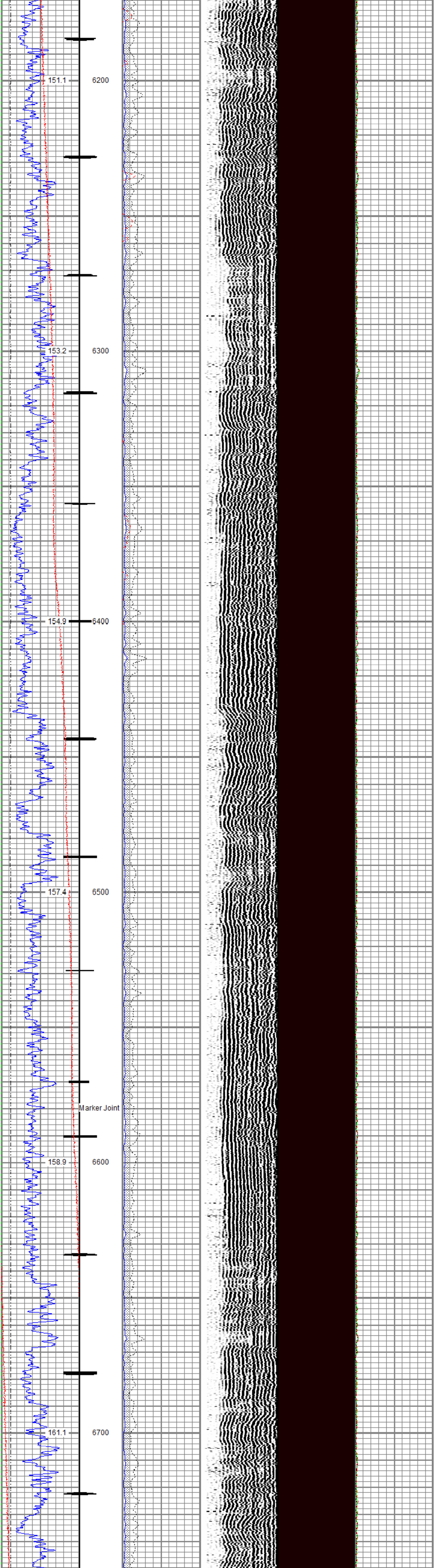
151.1
6200
153.2
6300
154.9
6400
157.4
6500
Marker Joint
158.9
6600
161.1
6700

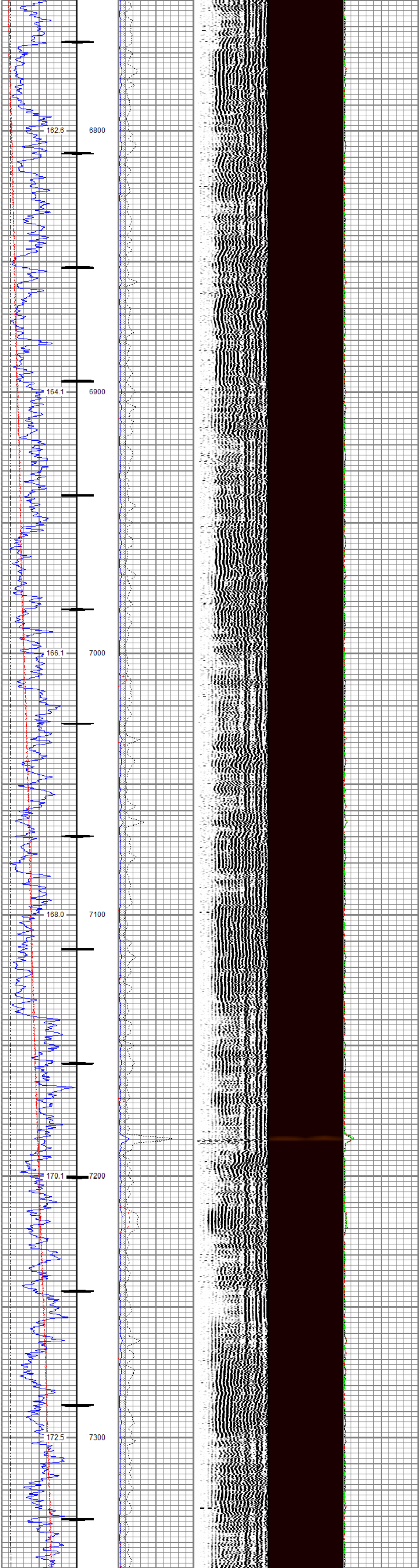
162.6
6800
164.1
6900
166.1
7000
168.0
7100
170.1
7200
172.5
7300

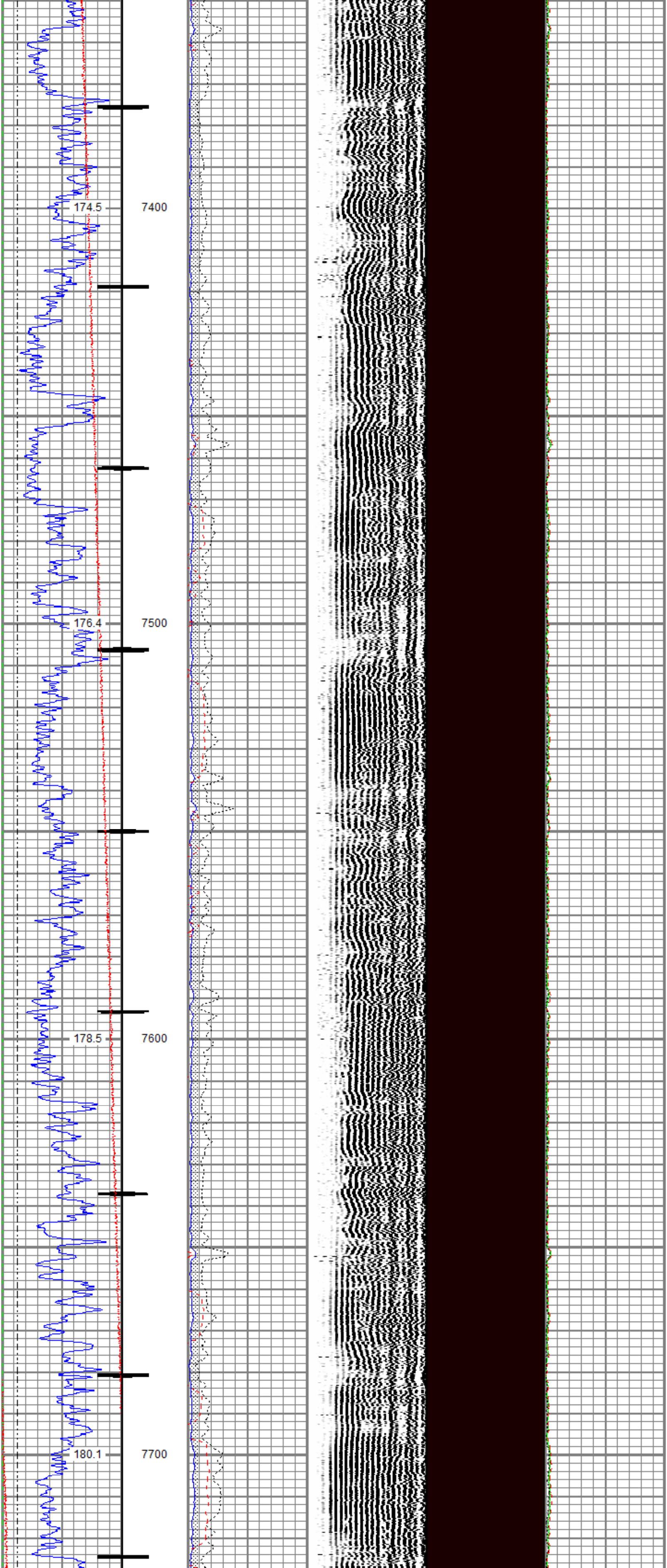
174.5
7400
176.4
7500
178.5
7600
180.1
7700

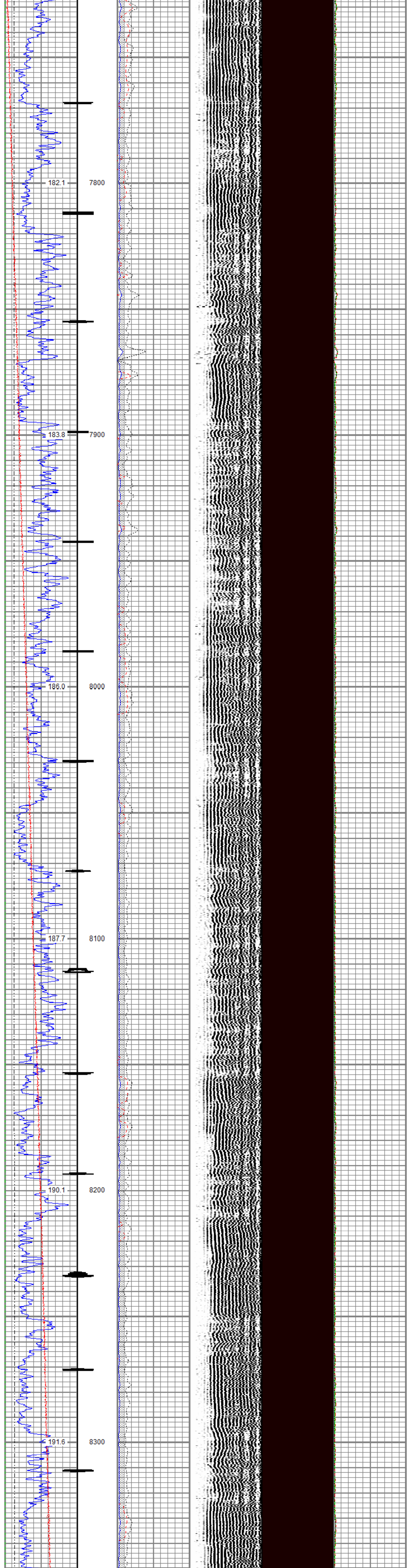

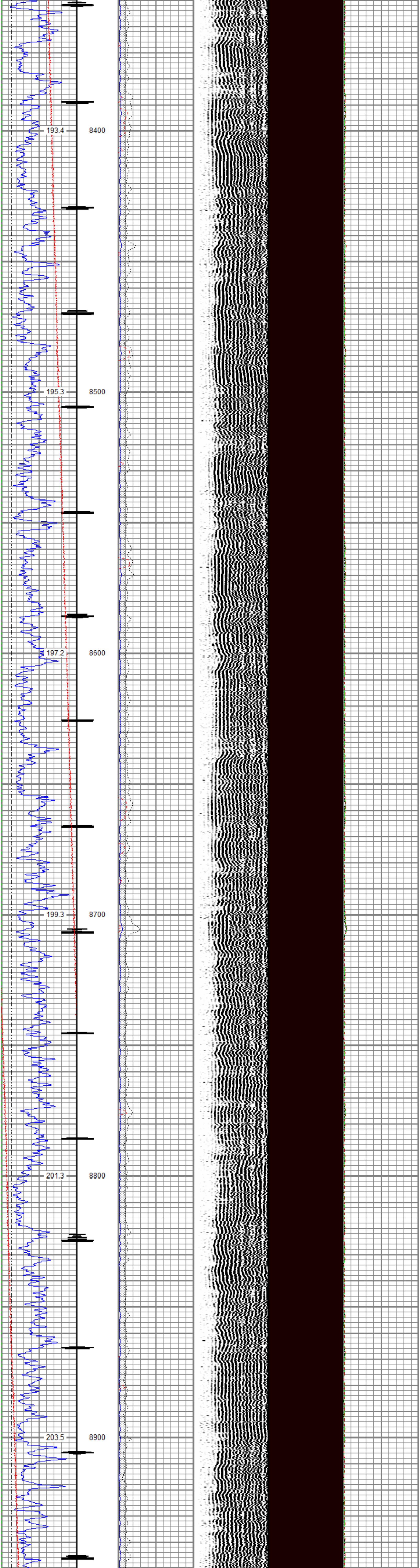

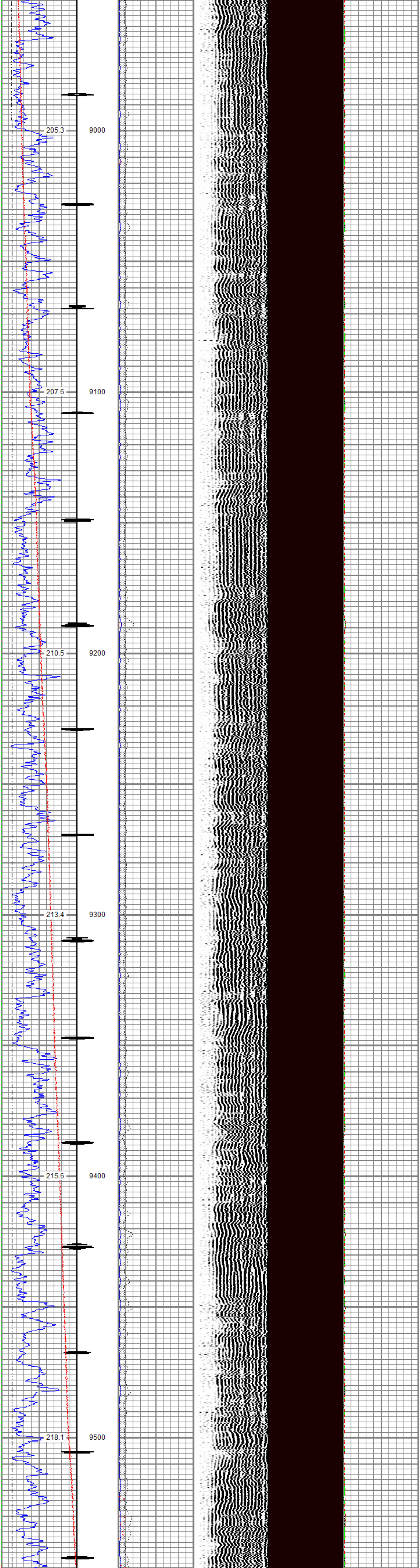

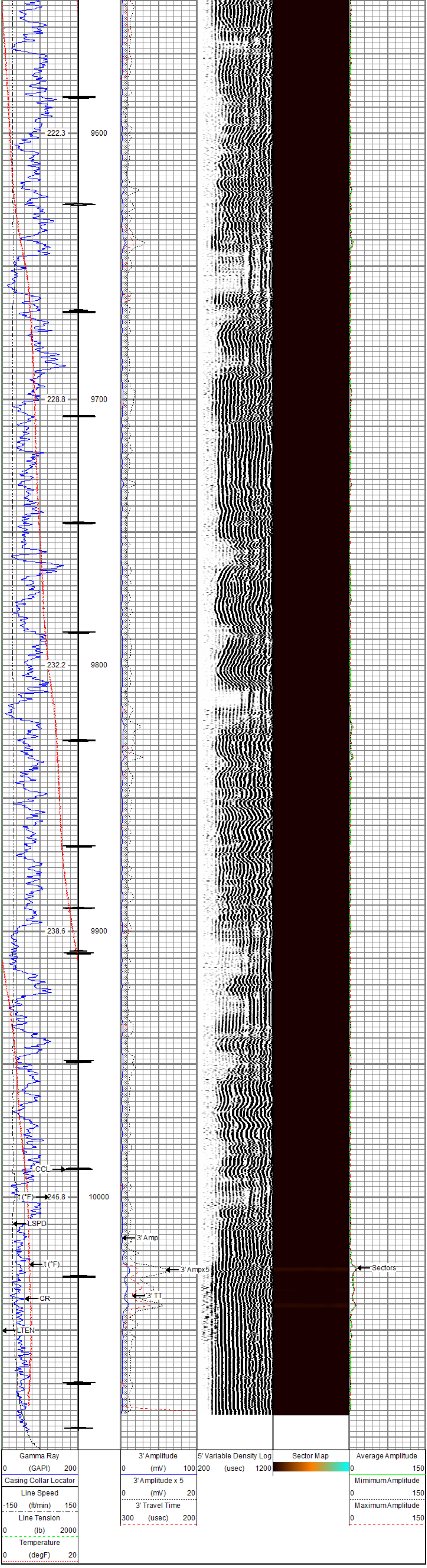

RELIANCE
OILFIELD SERVICES

Repeat Pass

Recorded with 0 PSI Surface Induced Pressure

Database File	tep\sr 514-12\processed_tep_ware sr 514-12_rbl_02-17-18.db
Dataset Pathname	repeat
Presentation Format	ros_rbt004_tep
Dataset Creation	Sat Feb 17 08:58:25 2018
Charted by	Depth in Feet scaled 1:240

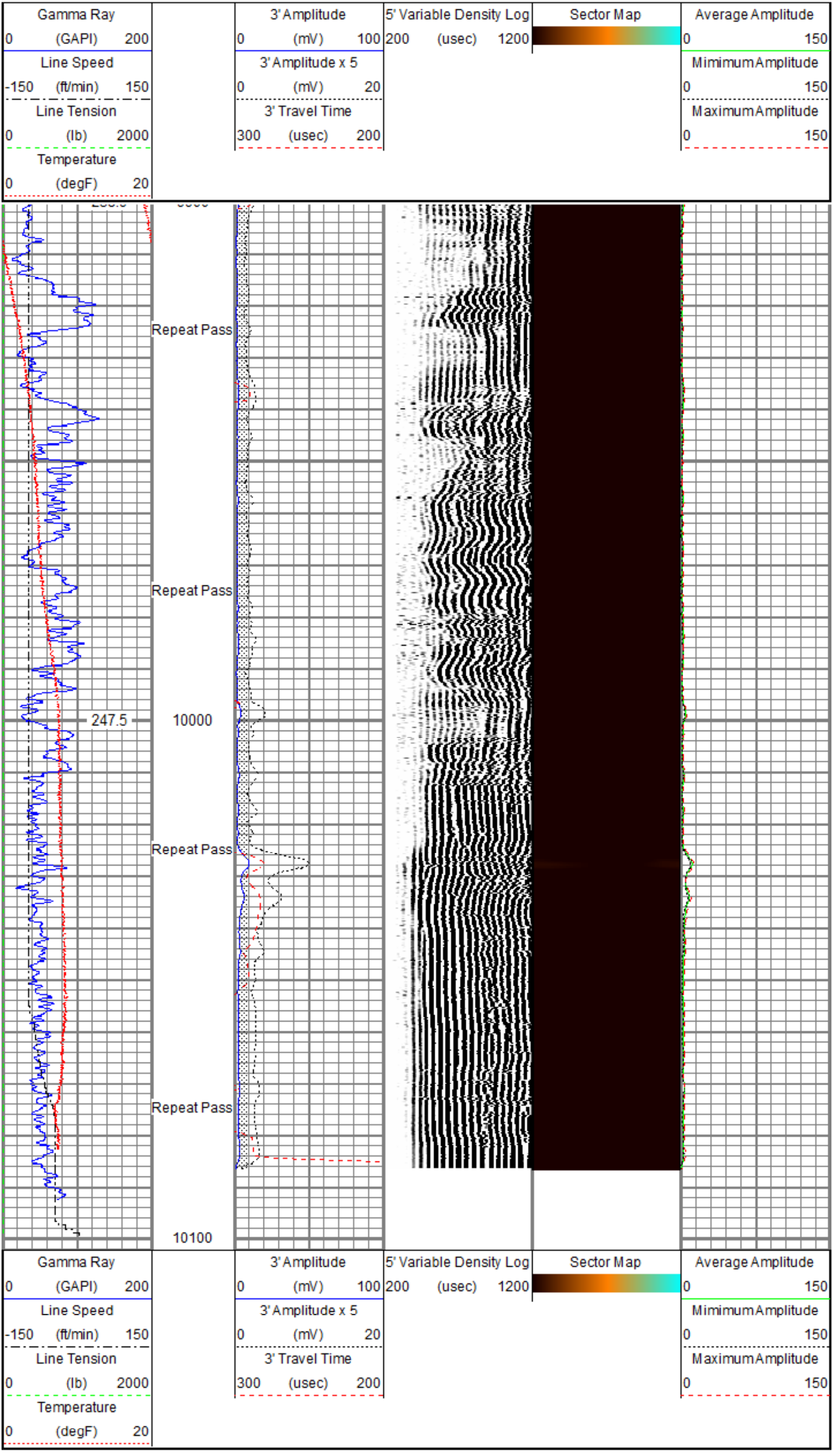

Sensor	Offset (ft)
TEMP	16.33
WVFS8	14.10
WVFS7	14.10
WVFS6	14.10
WVFS5	14.10
WVFS4	14.10
WVFS3	14.10
WVFS2	14.10
WVFS1	14.10
WVFCAL	14.10
WVF3FT	14.10
WVF5FT	13.10
HEADVOLT	9.85
CCL$2	6.42
CCL$1	6.42
GR	5.18

Schematic

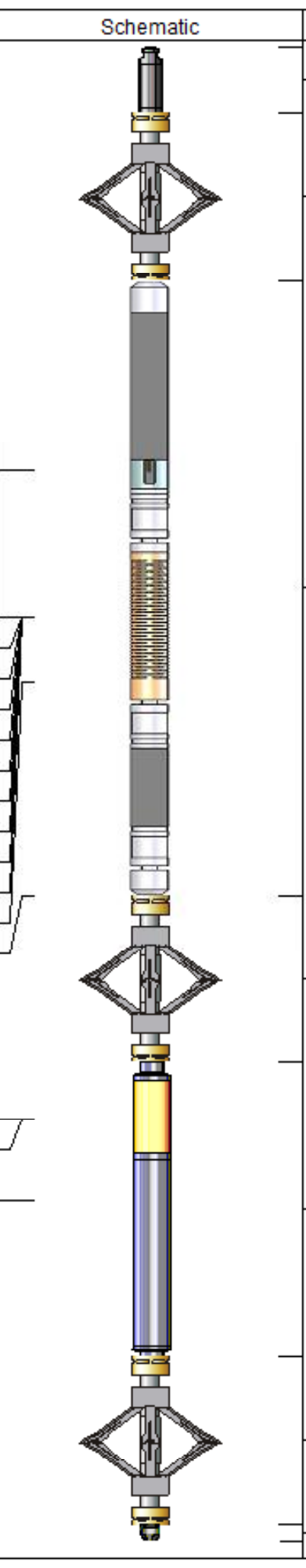

Description	Length (ft)	O.D. (in)	Weight (lb
Titan CHD-16875 GO Titan 1-11/16" Assembled Electric Cable Head w/ 1" Fishing Neck	1.03	1.69	5.40
DSS RAC-2750 5A GO DSS 2-3/4" Roller 5 Arm Centralizer w/ GO Ends	2.55	2.75	32.00
Probe Radii-2750 RBT (FW1305-098) Probe 2-3/4" Radial Cement Bond Tool with Integral Temperature Sub	9.39	2.75	105.00
DSS RAC-2750 5A GO DSS 2-3/4" Roller 5 Arm Centralizer w/ GO Ends	2.55	2.75	32.00
Probe GR-CCL-2750 GOB (FW1307-038) Probe 2-3/4" rev.2 Digital Scintillation Gamma Ray/CCL Combined	4.51	2.75	55.00
DSS RAC-2750 5A GO DSS 2-3/4" Roller 5 Arm Centralizer w/ GO Ends	2.55	2.75	32.00
GO BN-14375 GO 1 7/16" Bull Nose with Go Box Top	0.25	1.44	1.00

Dataset:	PROCESSED_TEP_Ware SR 514-12_RBL_02-17-18.db: field/well/run1/main
Total length:	22.82 ft
Total weight:	262.40 lb
O.D.:	2.75 in

Calibration Report

Database File	C:\ProgramData\Warrior\Data\TEP\SR 514-12\PROCESSED_TEP_Ware SR 514-12_RBL_02-17-18.db
Dataset Pathname	main
Dataset Creation	Sat Feb 17 09:03:43 2018

Gamma Ray Calibration Report

Serial Number:	FW1307-038	
Tool Model:	2750 GOB	
Performed:	Sun Nov 12 12:44:12 2017	
Calibrator Value:	637.0	GAPI
Background Reading:	113.2	cps
Calibrator Reading:	1022.4	cps
Sensitivity:	0.7007	GAPI/cps

Segmented Cement Bond Log Calibration Report

Serial Number:	FW1305-098	
Tool Model:	2750 RBT	
Calibration Casing Diameter:	4.500	in
Calibration Depth:	113.296	ft

Master Calibration, performed Sat Feb 17 08:27:46 2018:

	Raw (v)		Calibrated (mv)		Results	
	Zero	Cal	Zero	Cal	Gain	Offset
3'	0.000	0.857	0.800	81.196	93.850	0.754
CAL	0.756	0.727				
5'	0.000	0.722	0.800	81.196	111.335	0.774
SUM						
S1	-0.008	0.756	0.000	100.000	130.800	1.087
S2	-0.004	0.799	0.000	100.000	124.544	0.509
S3	-0.005	0.886	0.000	100.000	112.287	0.535
S4	-0.004	0.995	0.000	100.000	100.116	0.402
S5	-0.004	1.018	0.000	100.000	97.855	0.410
S6	-0.004	0.945	0.000	100.000	105.277	0.473
S7	-0.005	0.859	0.000	100.000	115.809	0.557
S8	-0.004	0.786	0.000	100.000	126.592	0.525

Internal Reference Calibration, performed (Not Performed):

	Raw (v)		Calibrated (v)		Results	
	Zero	Cal	Zero	Cal	Gain	Offset
CAL	0.000	0.000	0.756	0.727	1.000	0.000

Air Zero Calibration, performed Sat Feb 17 06:03:26 2018:

	Raw (v)	Calibrated (v)	Results
	Zero	Zero	Offset
3'	0.000	0.000	0.000
5'	0.000	0.000	0.000
SUM			
S1	0.000	0.000	0.000
S2	0.000	0.000	0.000
S3	0.000	0.000	0.000
S4	0.000	0.000	0.000
S5	0.000	0.000	0.000
S6	0.000	0.000	0.000
S7	0.000	0.000	0.000
S8	0.000	0.000	0.000

Temperature Calibration Report

Serial Number:	FW1305-098	
Tool Model:	2750 RBT	
Performed:	Sun Nov 12 13:43:57 2017	
	Reference	Reading
Low Reference:	100.00 degF	109.43 degF
High Reference:	350.00 degF	405.87 degF
Gain:	0.84	
Offset:	7.72	
Delta Spacing	1	

RELIANCE
OILFIELD SERVICES

Company	TEP Rocky Mountain LLC
Well	Ware SR 514-12
Field	Rulison
County	Garfield
State	Colorado