RELIANCE
OILFIELD SERVICES

Radial Cement Bond
Gamma Ray
Casing Collar Log

Company TEP Rocky Mountain LLC
Well Ware SR 414-12
Field Rulison
County Garfield
State Colorado

Company TEP Rocky Mountain LLC
Well Ware SR 414-12
Field Rulison
County Garfield State Colorado

Location: API # : 05-045-23455
SEC 12 TWP 7S RGE 94W

Other Services

Permanent Datum	Ground Level	Elevation	7479'
Log Measured From	Kelly Bushing	24 FT	
Drilling Measured From	Kelly Bushing		

Elevation
K.B. 7503'
D.F. 7502'
G.L. 7479'

Date	28-JAN-2018		
Run Number	One		
Depth Driller	10035 FT		
Depth Logger	9977 FT		
Bottom Logged Interval	9970 FT		
Top Log Interval	Surface		
Open Hole Size	8.750"		
Type Fluid	Water		
Density / Viscosity	8.34 lb/gal		
Max. Recorded Temp.	246°F		
Estimated Cement Top	See Log		
Time Well Ready	ROA		
Time Logger on Bottom	13:50		
Equipment Number	HD-0359		
Location	Grand Junction, CO		
Recorded By	Z.Fisher		
Witnessed By	D. Welsh		

Borehole Record				Tubing Record			
Run Number	Bit	From	To	Size	Weight	From	To

Casing Record	Size (in)	Wgt (lbs/Ft)	Grade	Top	Bottom
Surface Casing	9 5/8	32.3	H-40	Surface	1132 FT
Intermediate #1	4 1/2	11.6	P-110	Surface	9995 FT
Intermediate #2					
Liner					

<<< Fold Here >>>

All interpretations are opinions based on inferences from electrical or other measurements and we cannot and do not guarantee the accuracy or correctness of any interpretation, and we shall not, except in the case of gross or willful negligence on our part, be liable or responsible for any loss, costs, damages, or expenses incurred or sustained by anyone resulting from any interpretation made by any of our officers, agents or employees. These interpretations are also subject to our general terms and conditions set out in our current Price Schedule.

Comments

Log ran as per customer request
Depth referenced to Kelly Bushing at 24 FT
Marker Joint Logged from 6179-6201 FT
Log ran from 9970 FT to Surface
Recorded with 0 PSI Surface Induced Pressure

Thank you for choosing Reliance Oilfield Services, LLC!!

RELIANCE
OILFIELD SERVICES

Main Pass

Recorded with 0 PSI Surface Induced Pressure

Database File	tep_ware sr 414-12_rbl_01-28-18\tep_ware sr 414-12_rbl_01-28-18.db
Dataset Pathname	main
Presentation Format	ros_rbt004_tep
Dataset Creation	Sun Jan 28 13:49:50 2018
Charted by	Depth in Feet scaled 1:240

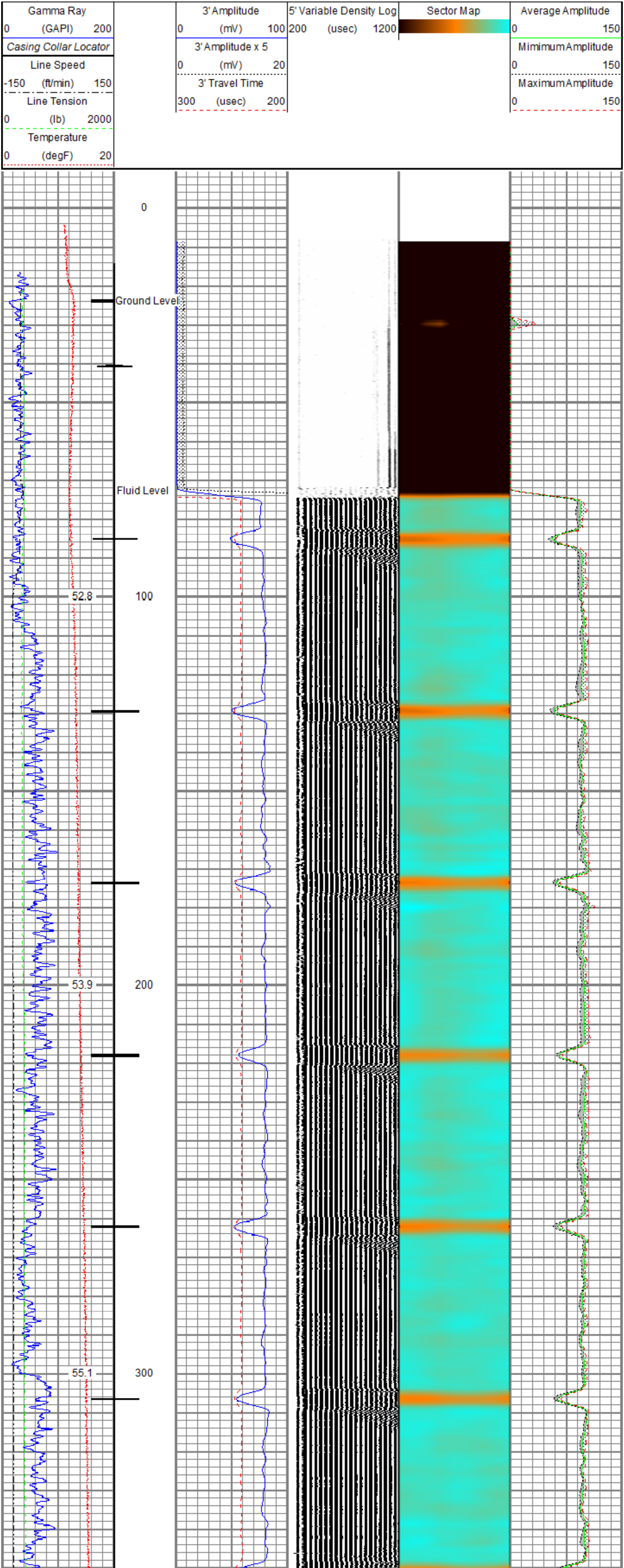

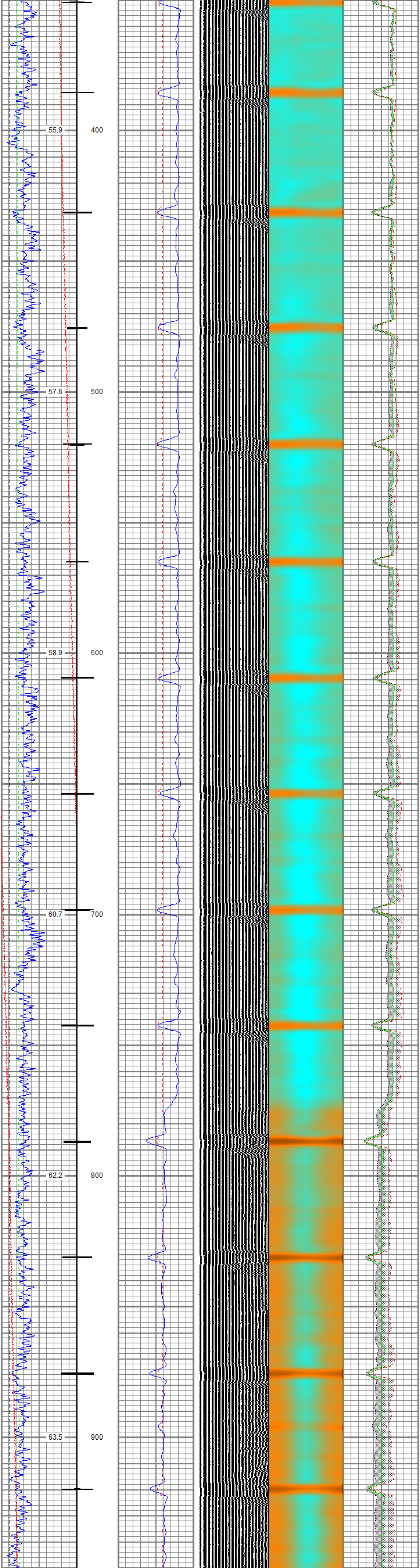

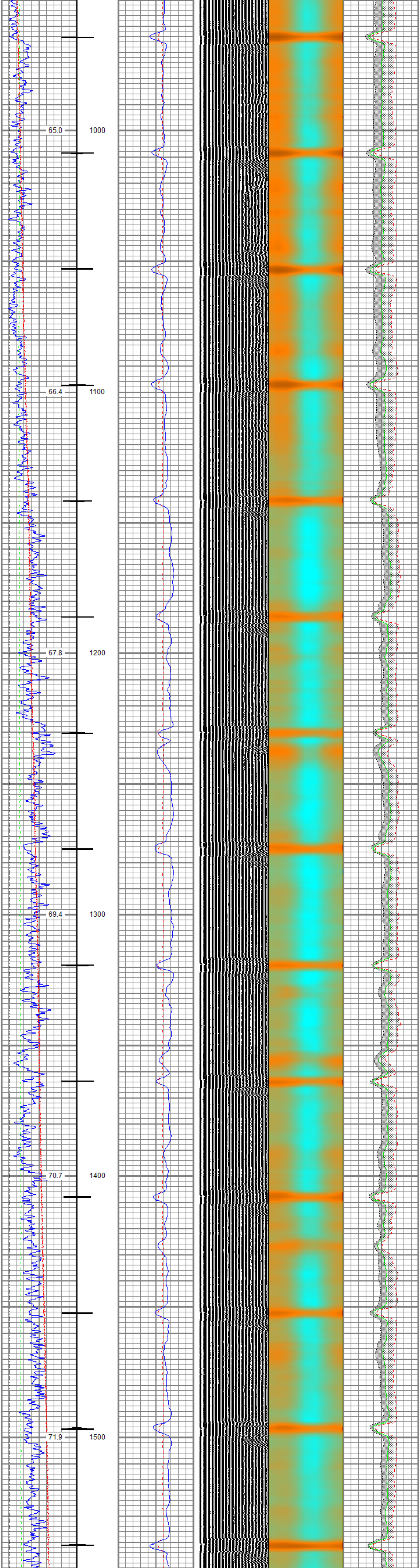

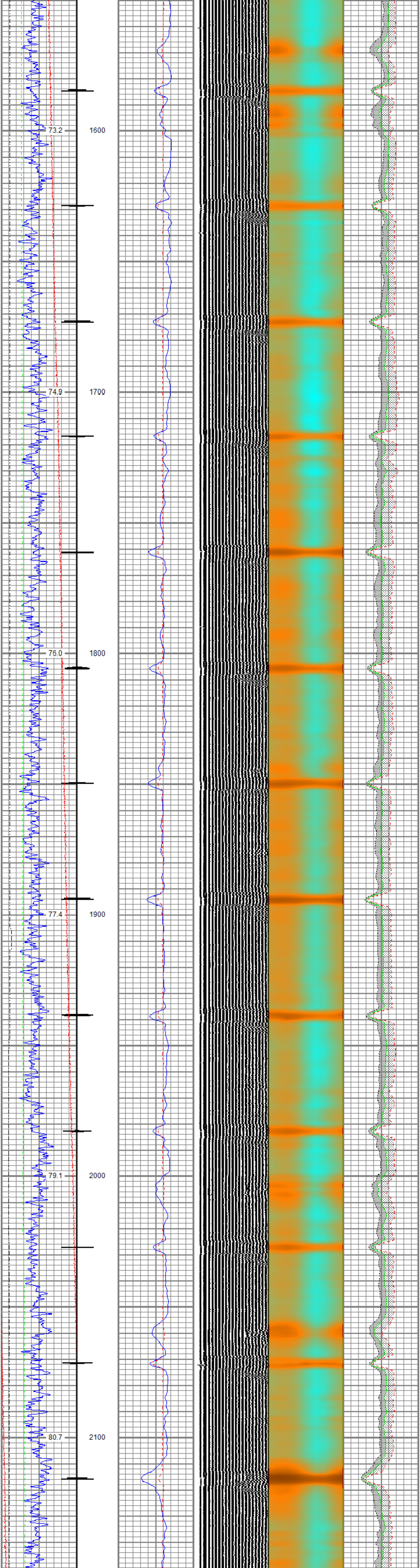

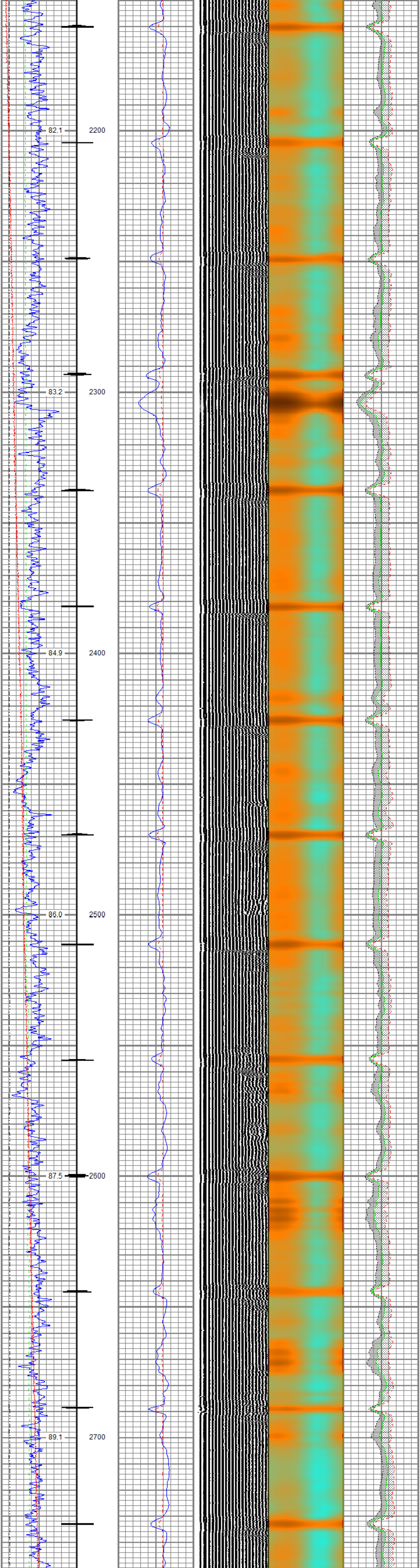

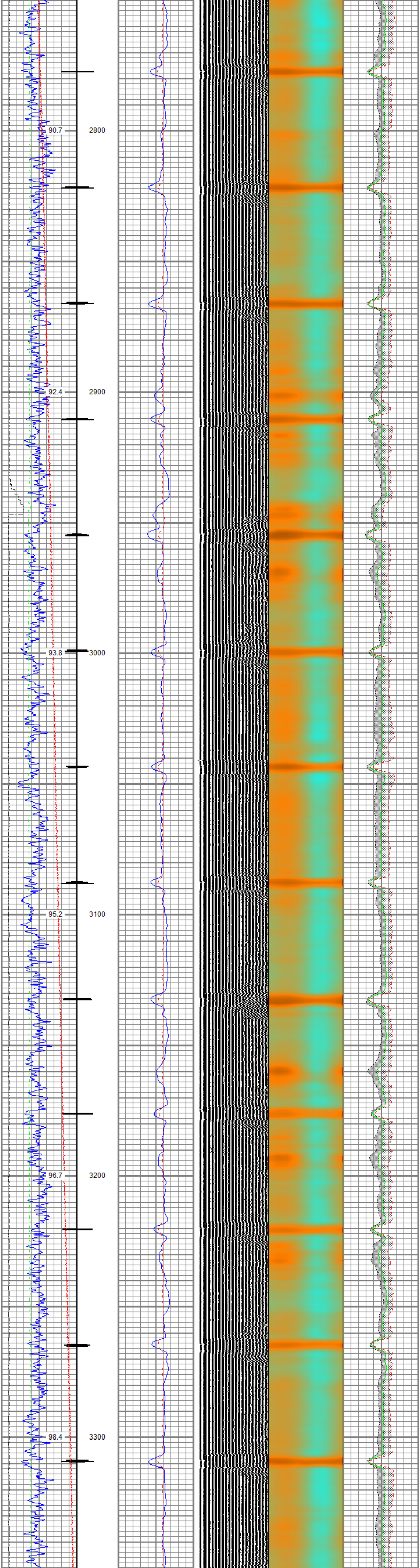

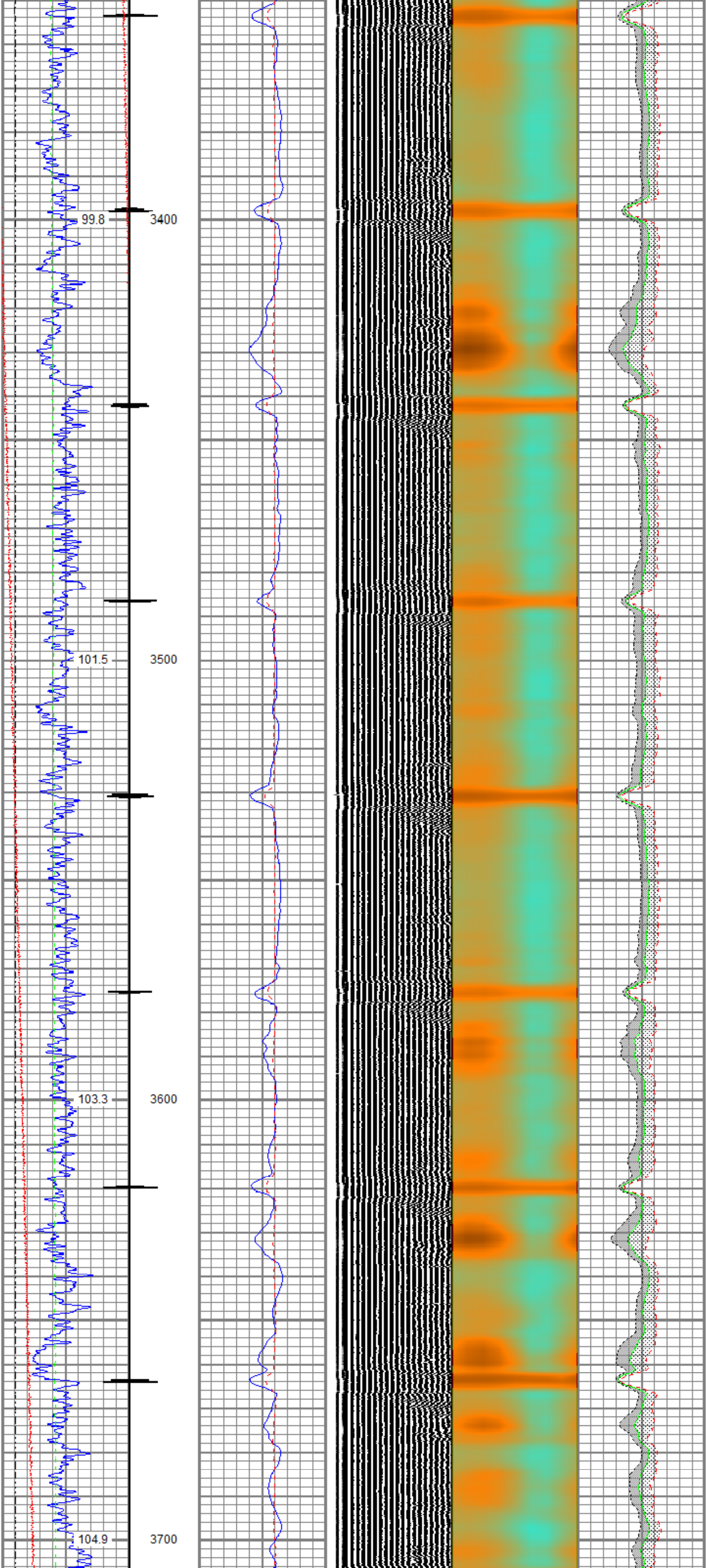

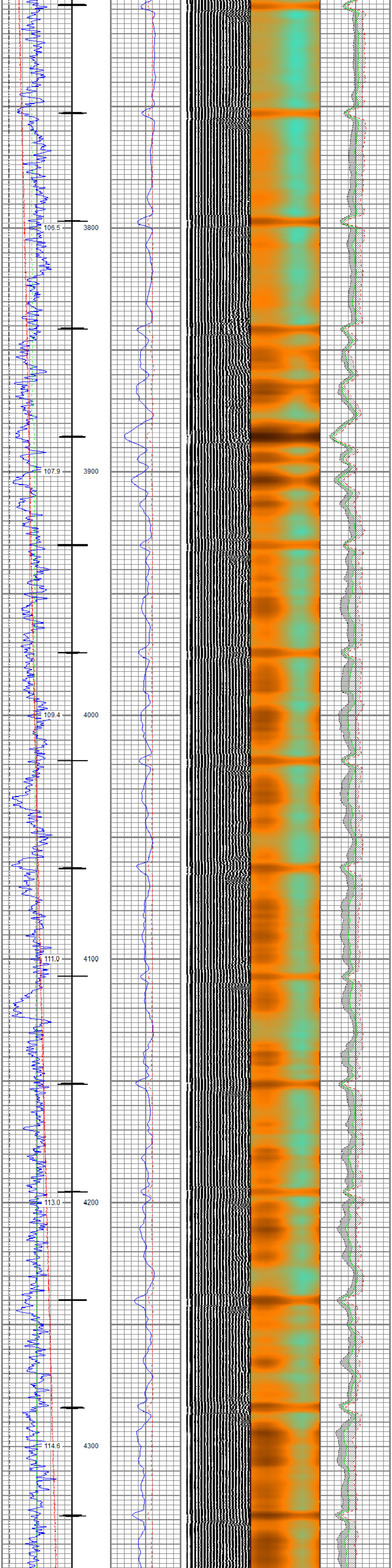
106.5
3800
107.9
3900
109.4
4000
111.0
4100
113.0
4200
114.6
4300

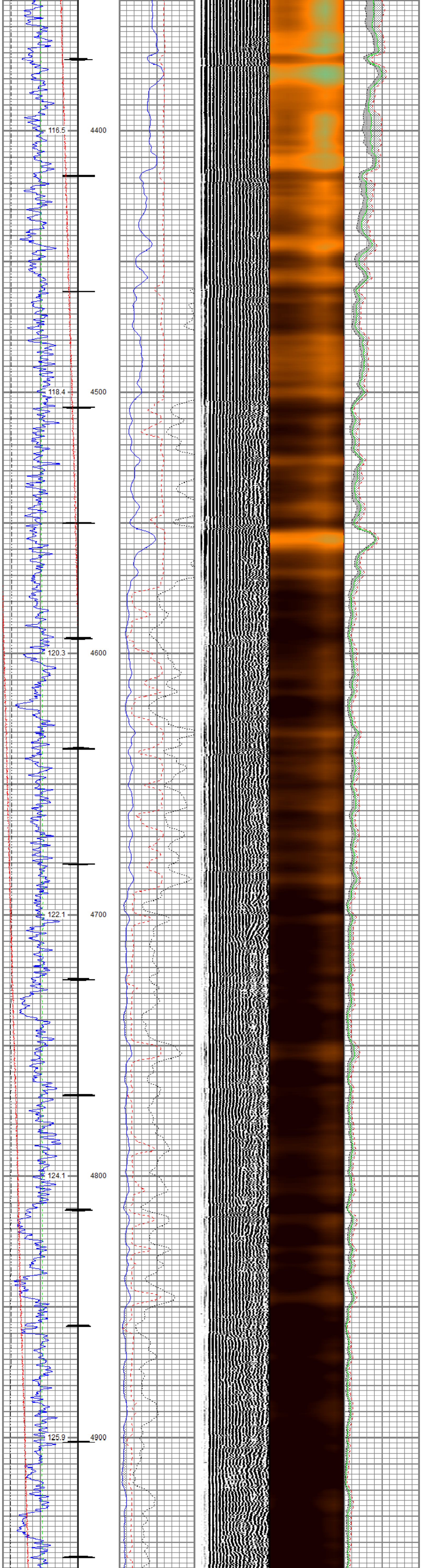
116.5
4400
118.4
4500
120.3
4600
122.1
4700
124.1
4800
125.9
4900

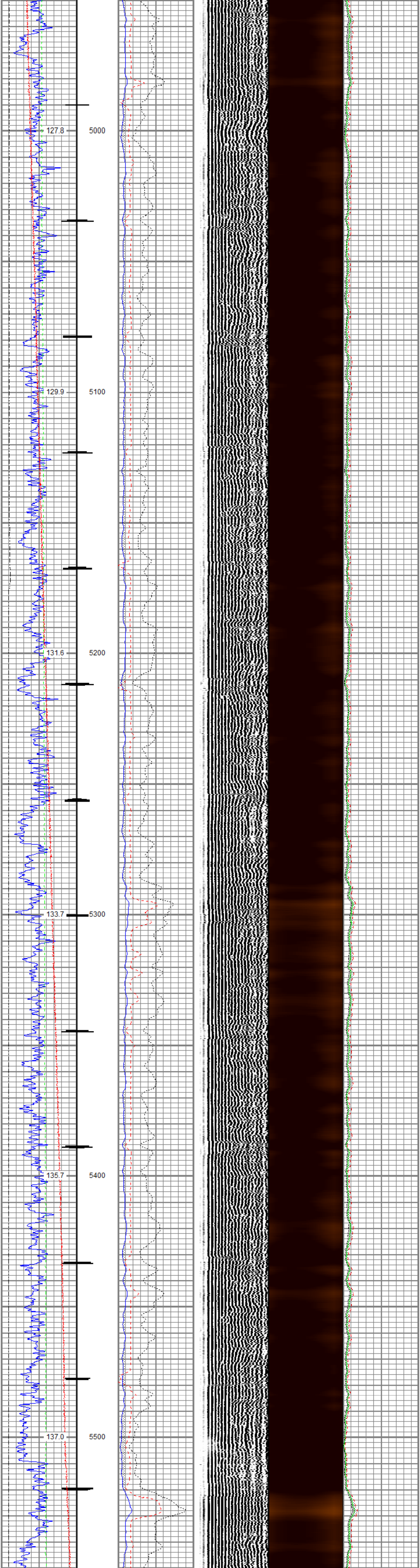
127.8
5000
129.9
5100
131.6
5200
133.7
5300
135.7
5400
137.0
5500

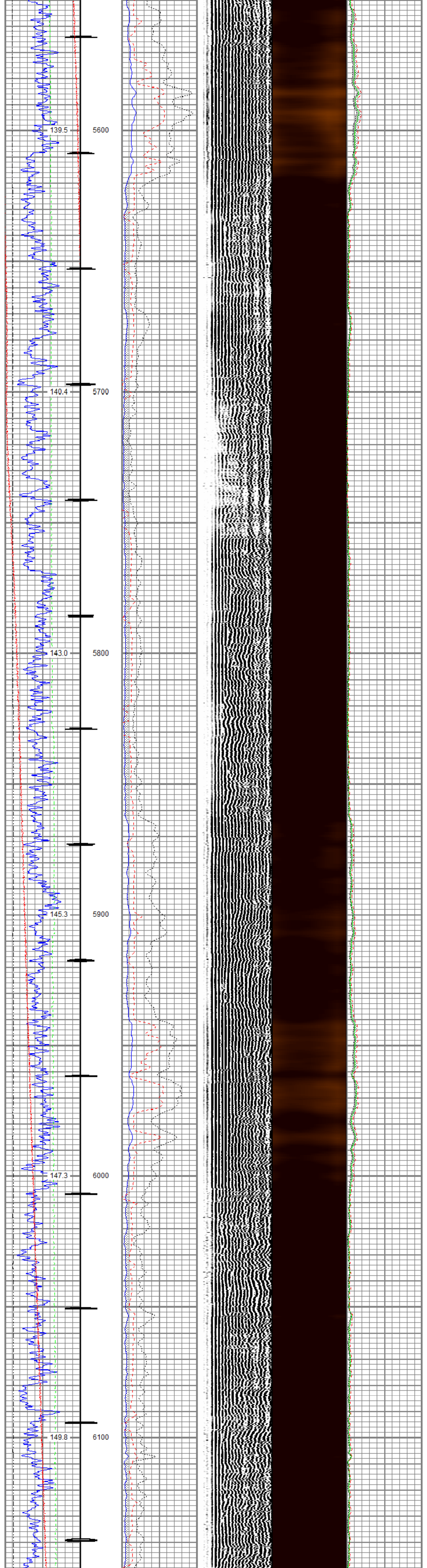
139.5
5600
140.4
5700
143.0
5800
145.3
5900
147.3
6000
149.8
6100

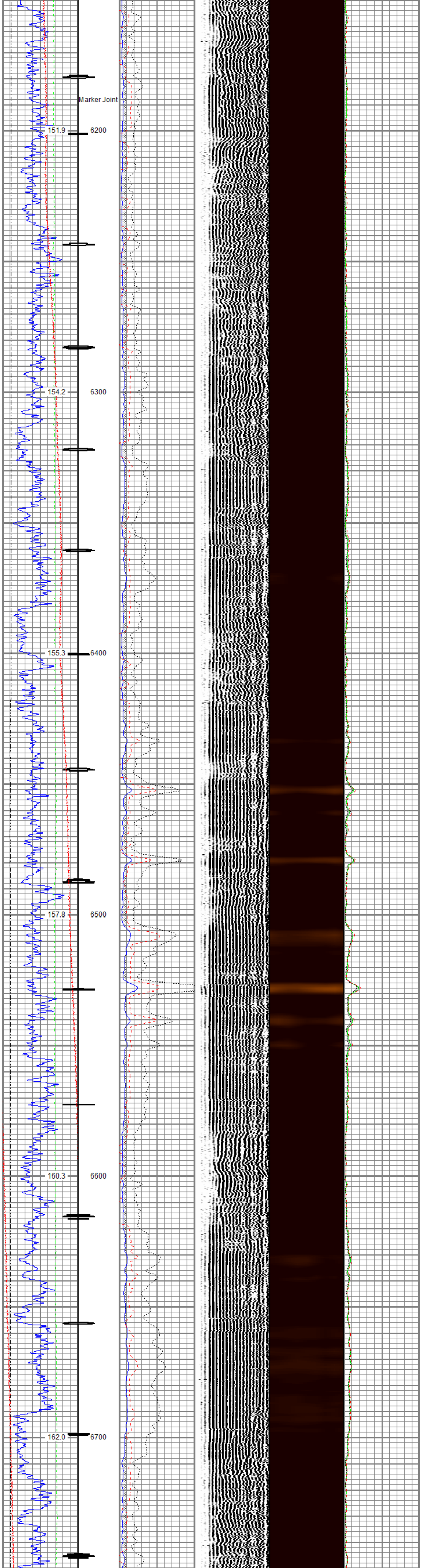
Marker Joint
151.9
6200
154.2
6300
155.3
6400
157.8
6500
160.3
6600
162.0
6700

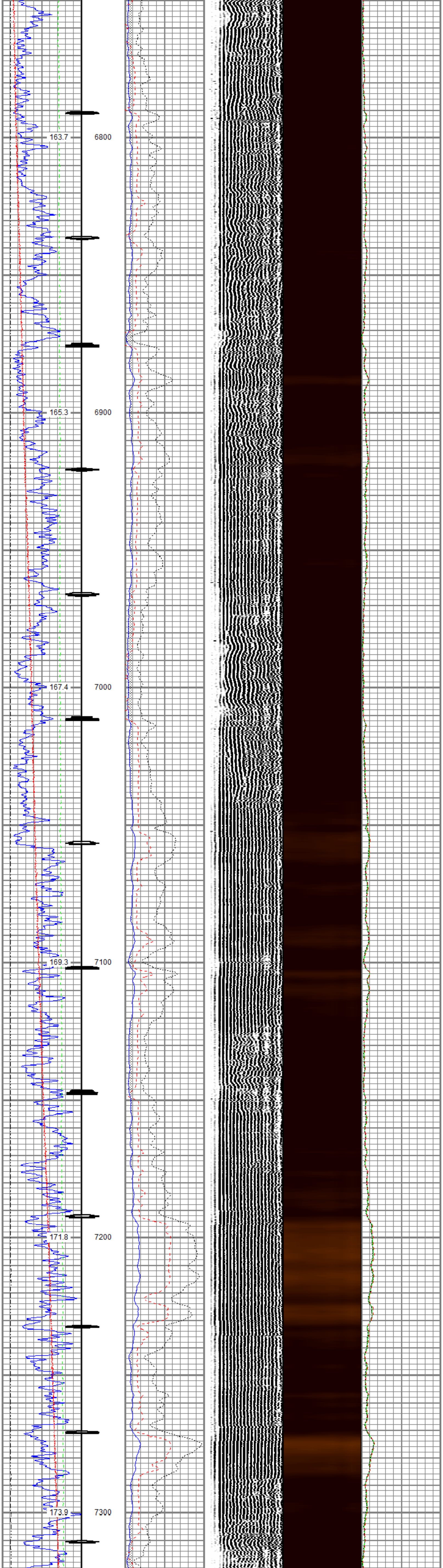
163.7
6800
165.3
6900
167.4
7000
169.3
7100
171.8
7200
173.9
7300

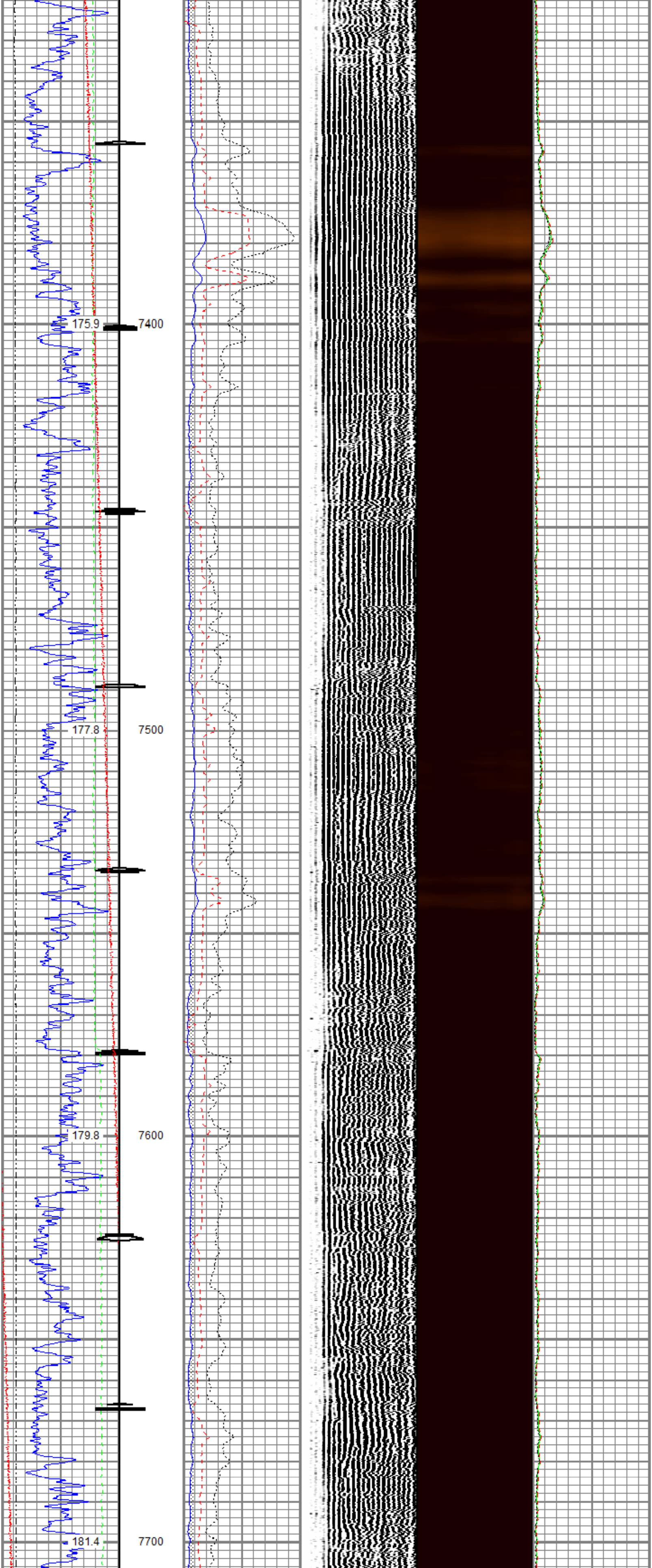
175.9
7400
177.8
7500
179.8
7600
181.4
7700

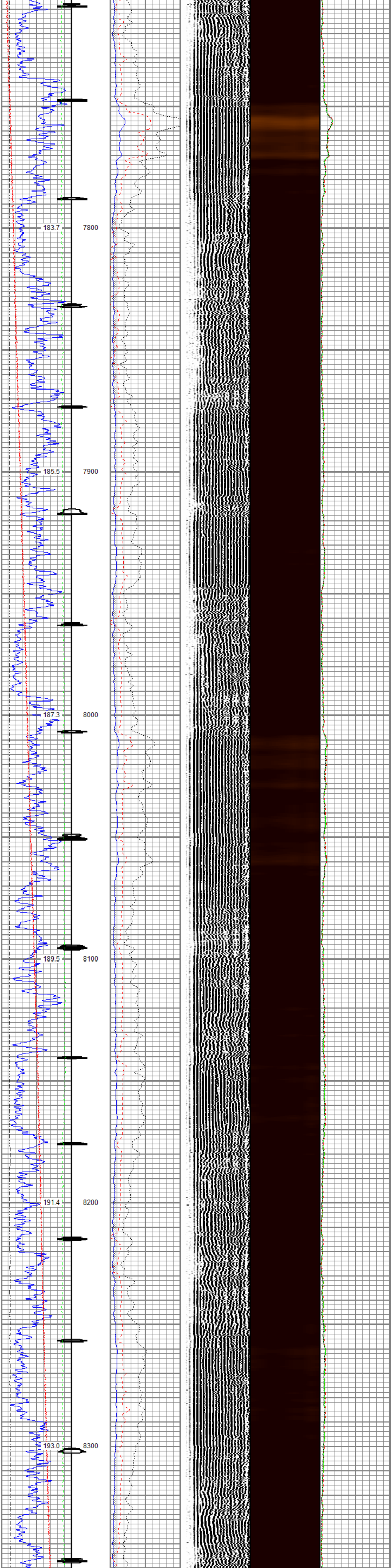

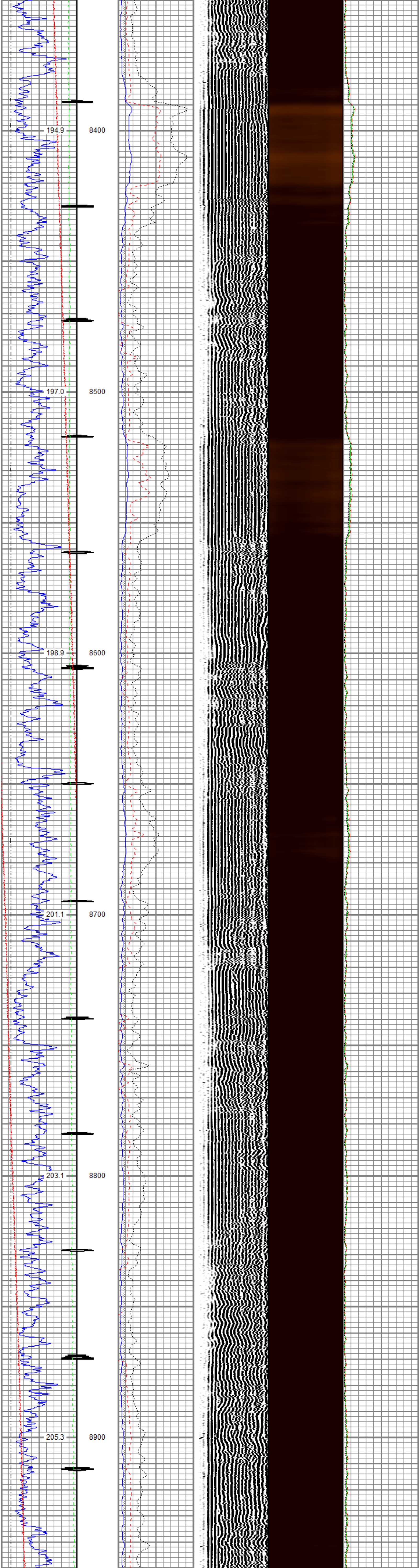

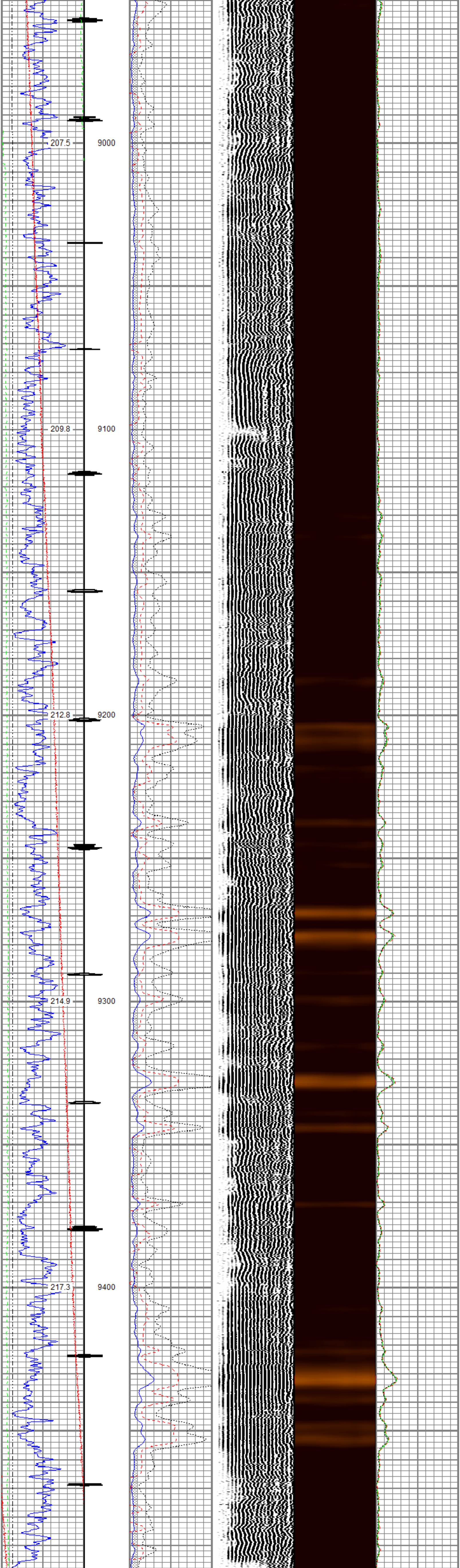

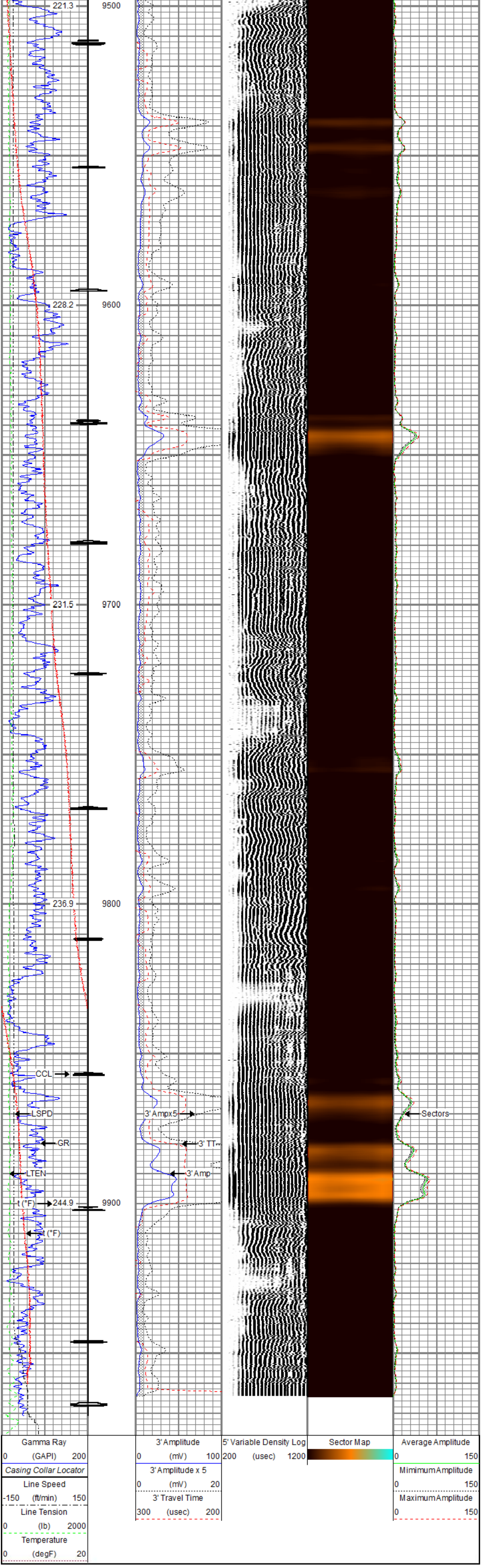

RELIANCE OILFIELD SERVICES

Repeat Pass

Recorded with 0 PSI Surface Induced Pressure

Database File	tep_ware sr 414-12_rbl_01-28-18\tep_ware sr 414-12_rbl_01-28-18.db
Dataset Pathname	repeat
Presentation Format	ros_rbt004_tep
Dataset Creation	Sun Jan 28 13:46:01 2018
Charted by	Depth in Feet scaled 1:240

Gamma Ray 0 (GAPI) 200		3' Amplitude 0 (mV) 100	5' Variable Density Log 200 (usec) 1200	Sector Map	Average Amplitude 0 150
Line Speed -150 (ft/min) 150		3' Amplitude x 5 0 (mV) 20			Mimimum Amplitude 0 150
Line Tension 0 (lb) 2000		3' Travel Time 300 (usec) 200			Maximum Amplitude 0 150
Temperature 0 (degF) 20					

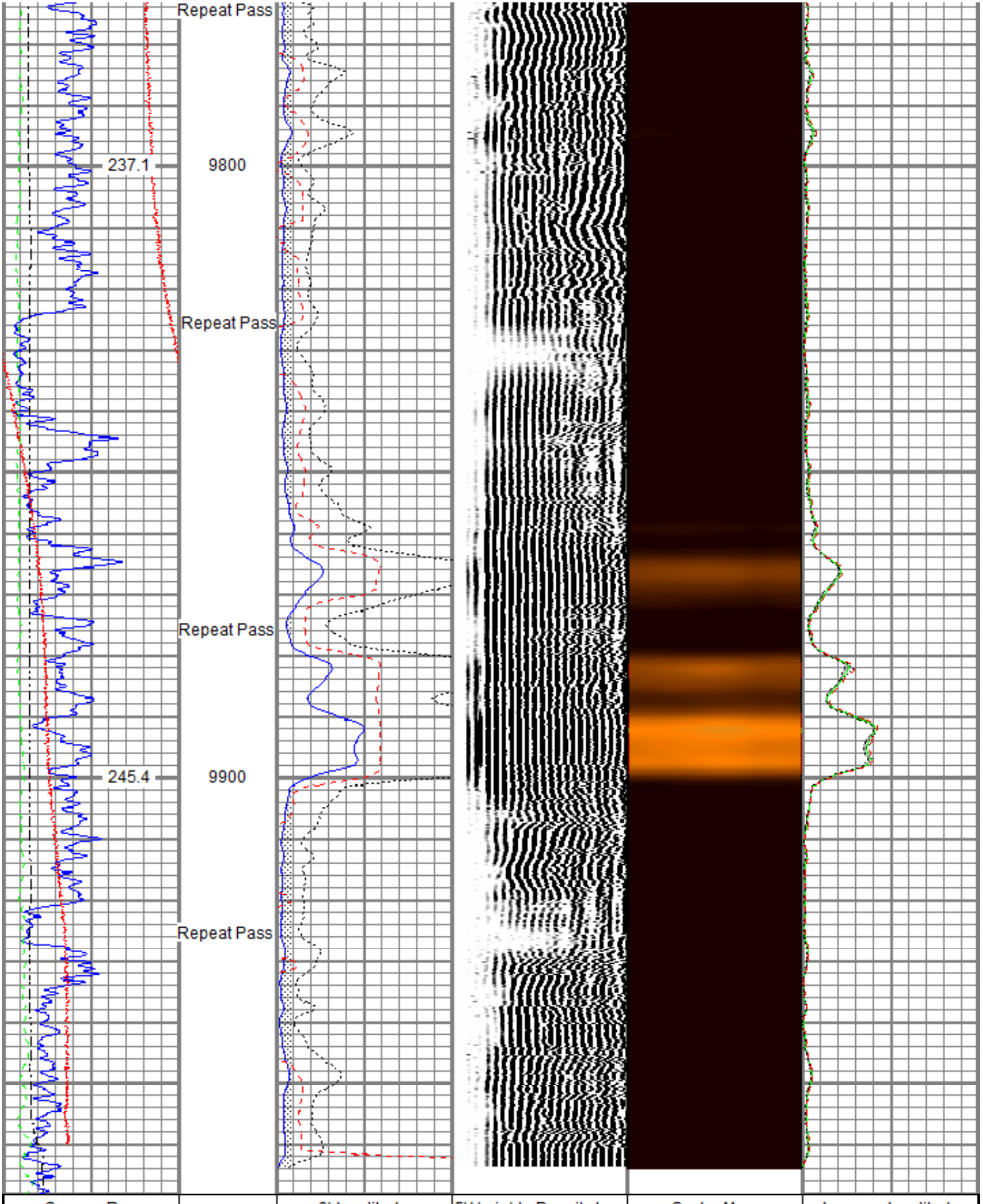

Gamma Ray 0 (GAPI) 200		3' Amplitude 0 (mV) 100	5' Variable Density Log 200 (usec) 1200	Sector Map	Average Amplitude 0 150
Line Speed -150 (ft/min) 150		3' Amplitude x 5 0 (mV) 20			Mimimum Amplitude 0 150
Line Tension 0 (lb) 2000		3' Travel Time 300 (usec) 200			Maximum Amplitude 0 150
Temperature 0 (degF) 20					

Sensor	Offset (ft)	Schematic	Description	Length (ft)	O.D. (in)	Weight (lb)
		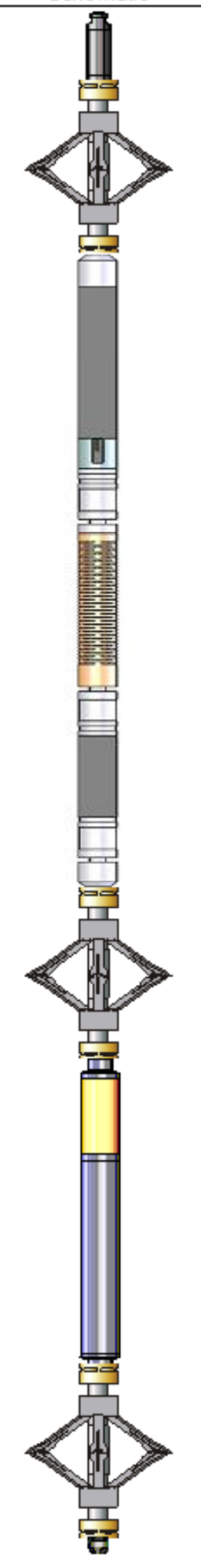	Titan CHD-16875 GO Titan 1-11/16" Assembled Electric Cable Head w/ 1" Fishing Neck	1.03	1.69	5.40
			DSS RAC-2750 5A GO DSS 2-3/4" Roller 5 Arm Centralizer w/ GO Ends	2.55	2.75	32.00
TEMP	16.33					
			Probe Radii-2750 RBT (FW1305-098) Probe 2-3/4" Radial Cement Bond Tool with Integral Temperature Sub	9.39	2.75	105.00
WVFS8 WVFS7 WVFS6 WVFS5 WVFS4 WVFS3 WVFS2 WVFS1 WVFCAL WVF3FT WVF5FT HEADVOLT	14.10 14.10 14.10 14.10 14.10 14.10 14.10 14.10 14.10 14.10 13.10 9.85					
			DSS RAC-2750 5A GO DSS 2-3/4" Roller 5 Arm Centralizer w/ GO Ends	2.55	2.75	32.00
CCL$2 CCL$1	6.42 6.42					
GR	5.18		Probe GR-CCL-2750 GOB (FW1307-038) Probe 2-3/4" rev.2 Digital Scintillation Gamma Ray/CCL Combined	4.51	2.75	55.00
			DSS RAC-2750 5A GO DSS 2-3/4" Roller 5 Arm Centralizer w/ GO Ends	2.55	2.75	32.00
			GO BN-14375 GO 1 7/16" Bull Nose with Go Box Top	0.25	1.44	1.00

Dataset:	TEP_Ware SR 414-12_RBL_01-28-18.db: field/well/run1/main
Total length:	22.82 ft
Total weight:	262.40 lb
O.D.:	2.75 in

Calibration Report

Database File	C:\ProgramData\Warrior\Data\TEP_Ware SR 414-12_RBL_01-28-18\TEP_Ware SR 414-12_RBL_01-28-18.
Dataset Pathname	main
Dataset Creation	Sun Jan 28 13:49:50 2018

Gamma Ray Calibration Report

Serial Number:	FW1307-038	
Tool Model:	2750 GOB	
Performed:	Sun Nov 12 12:44:12 2017	
Calibrator Value:	637.0	GAPI
Background Reading:	113.2	cps
Calibrator Reading:	1022.4	cps
Sensitivity:	0.7007	GAPI/cps

Segmented Cement Bond Log Calibration Report

Serial Number:	FW1305-098	
Tool Model:	2750 RBT	
Calibration Casing Diameter:	4.500	in
Calibration Depth:	175.185	ft

Master Calibration, performed Sun Jan 28 11:05:01 2018:

	Raw (v)		Calibrated (mv)		Results	
	Zero	Cal	Zero	Cal	Gain	Offset
3'	-0.006	0.865	0.800	81.196	92.253	1.398
CAL	-0.005	0.767				
5'	-0.001	0.736	0.800	81.196	109.149	0.863
SUM						
S1	-0.008	0.818	0.000	100.000	121.083	0.971
S2	-0.004	0.873	0.000	100.000	113.992	0.436
S3	-0.004	0.939	0.000	100.000	106.055	0.439
S4	-0.004	1.000	0.000	100.000	99.605	0.430
S5	-0.004	0.970	0.000	100.000	102.618	0.417
S6	-0.004	0.887	0.000	100.000	112.293	0.422
S7	-0.004	0.823	0.000	100.000	120.803	0.531
S8	-0.004	0.794	0.000	100.000	125.339	0.503

Internal Reference Calibration, performed (Not Performed):

	Raw (v)		Calibrated (v)		Results	
	Zero	Cal	Zero	Cal	Gain	Offset
CAL	0.000	0.000	-0.005	0.767	1.000	0.000

Air Zero Calibration, performed Sun Jan 28 08:42:53 2018:

	Raw (v)	Calibrated (v)	Results
	Zero	Zero	Offset
3'	0.000	0.000	0.000
5'	0.000	0.000	0.000
SUM			
S1	0.000	0.000	0.000
S2	0.000	0.000	0.000
S3	0.000	0.000	0.000
S4	0.000	0.000	0.000
S5	0.000	0.000	0.000
S6	0.000	0.000	0.000
S7	0.000	0.000	0.000
S8	0.000	0.000	0.000

Temperature Calibration Report

Serial Number:	FW1305-098	
Tool Model:	2750 RBT	
Performed:	Sun Nov 12 13:43:57 2017	
	Reference	Reading
Low Reference:	100.00 degF	109.43 degF
High Reference:	350.00 degF	405.87 degF
Gain:	0.84	
Offset:	7.72	
Delta Spacing	1	

RELIANCE
OILFIELD SERVICES

Company	TEP Rocky Mountain LLC
Well	Ware SR 414-12
Field	Rulison
County	Garfield
State	Colorado