







## Legend

-  Spacing Unit Boundary
-  Hard Line Box
-  Well Path
-  Bost Farm Pad
-  Union Pacific Railroad Lease
-  SRC Leasehold

## Lease Description

Lessor: Union Pacific Railroad Company  
Lessee: Pan American Petroleum Corporation  
Reception No.: 1562223  
Lease Date: 1/8/1971  
Legal Description: 5N-66W, 6<sup>th</sup> P.M.  
Section 7: Lots 1 and 2 (W/2W/2),  
E/2W/2, SE/4  
Numerous Other Lands described in lease  
Gross Acres: 5681.59 Acres



SRC ENERGY

**Spacing Unit Map**  
**Bost Farms Wells**  
**DSU 23**  
**Spaced Wells**  
**Order No. - 407-2314**