







Legend

-  Spacing Unit Boundary
-  Hard Line Box
-  Well Path
-  Bost Farm Pad
-  Union Pacific Railroad Lease
-  SRC Leasehold

Lease Description

Lessor: Union Pacific Railroad Company
Lessee: Pan American Petroleum Corporation
Reception No.: 1562223
Lease Date: 1/8/1971
Legal Description: 5N-66W, 6th P.M.
Section 7: Lots 1 and 2 (W/2W/2),
E/2W/2, SE/4
Numerous Other Lands described in lease
Gross Acres: 5681.59 Acres



SRC ENERGY

Spacing Unit Map
Bost Farms Wells
DSU 22
Unit 15 Spacing Unit