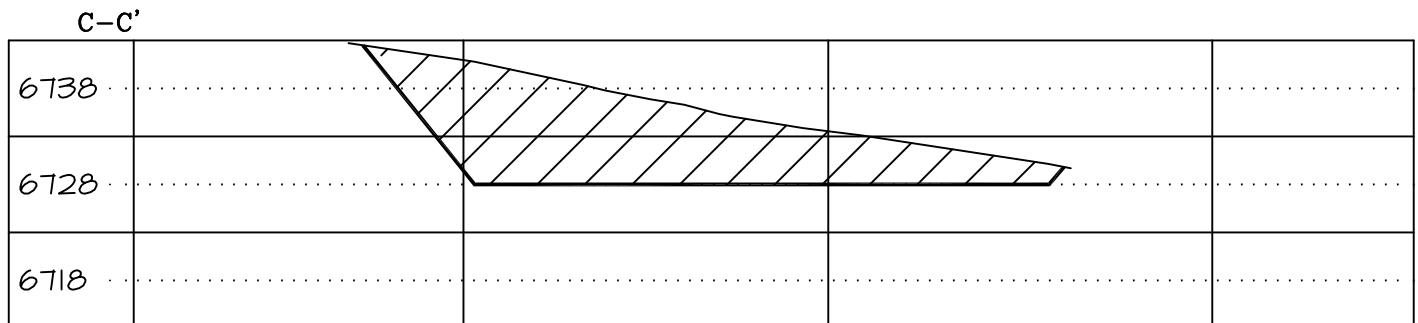
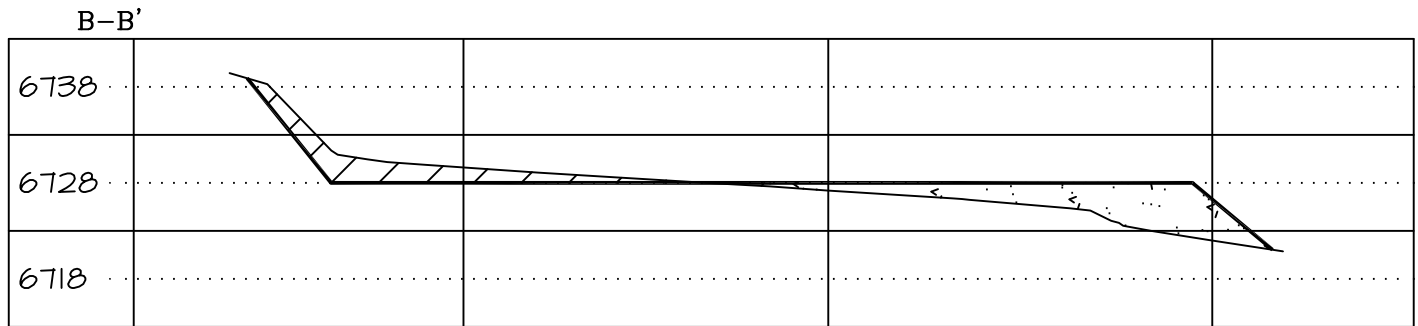
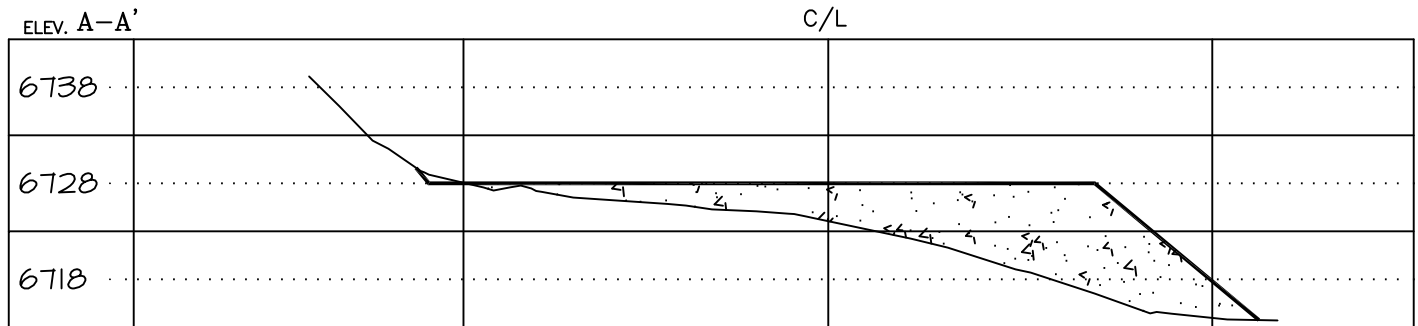


CATAMOUNT ENERGY PARTNERS: JAQUES #10
1446' FSL, 1409' FEL, SECTION 27, T-33-N, R-8-W, N.M.P.M.,
LA PLATA COUNTY, CO. GROUND LEVEL ELEVATION: 6728'

PAD CROSS SECTION DETAIL



VERTICAL SCALE: 1" = 20' / HORIZONTAL SCALE: 1" = 50'

DATE DRAWN: 2/9/18

NORTHSTAR SURVEYING & MAPPING, INC.

FILE NO: CEP24CFB

DRAWN BY: K.R.

CHECKED BY: K.R.