

OPERATOR: **Extraction Oil & Gas**

WELL NAME: **Trott 8E-10-17N**

FIELD NAME: DJ Basin - Wattenberg

DRILLING RIG: Patterson 346

API #: 05-123-45728

LAT/LONG: 40.324433, -105.040814

SURFACE HOLE: NESE S7-T4N-R68W, 1550' FSL, 1092' FEL

BOTTOM HOLE: S8-T4N-R68W, 120' FSL, 460' FEL



Earth Science Agency, LLC

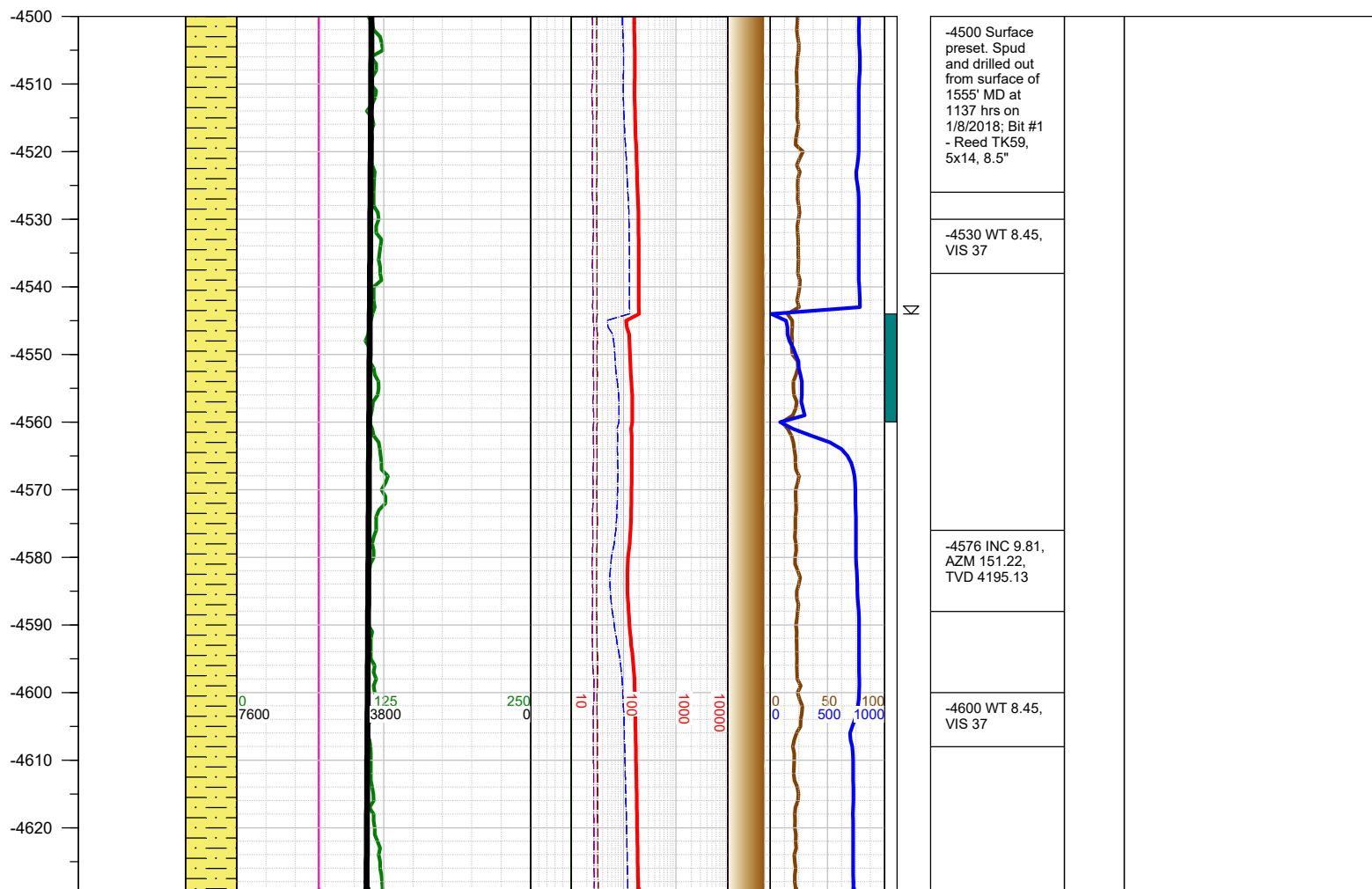
COUNTY: Weld
STATE: Colorado
GROUND ELEVATION: 5035'
KELLY BUSHING: 5060'
DRILLING FLUID: OBM
TVD VS. MD: 6103' / 10965'
SPUD DATE: January 8, 2018
TD DATE: January 10, 2018

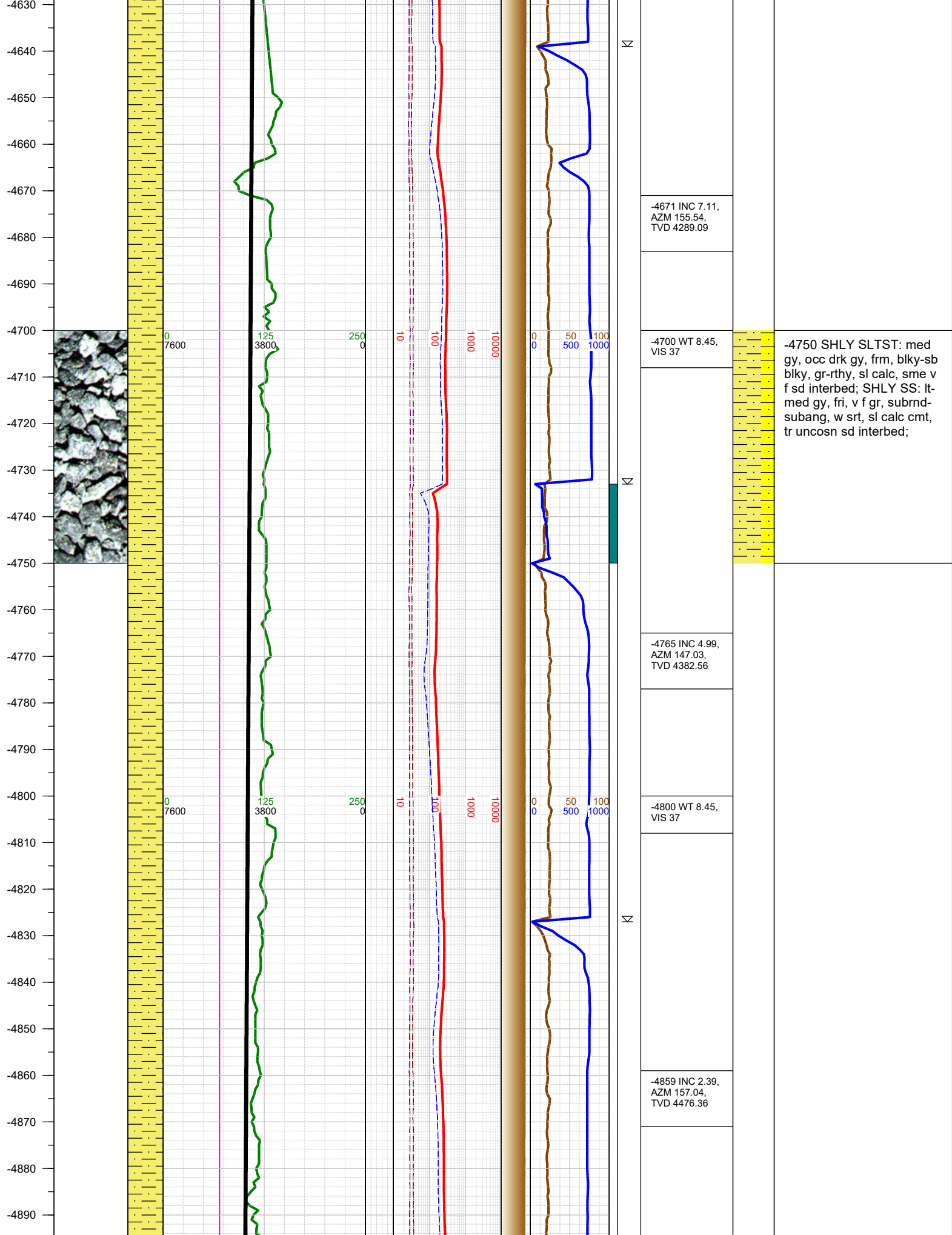
DEPTHS LOGGED: 4500' - 10965'
DATES LOGGED: January 8, 2018 - January 10, 2018
GEOLOGISTS: Ross Apodaca, Brian Whitfield
SCALE: 5" = 100'

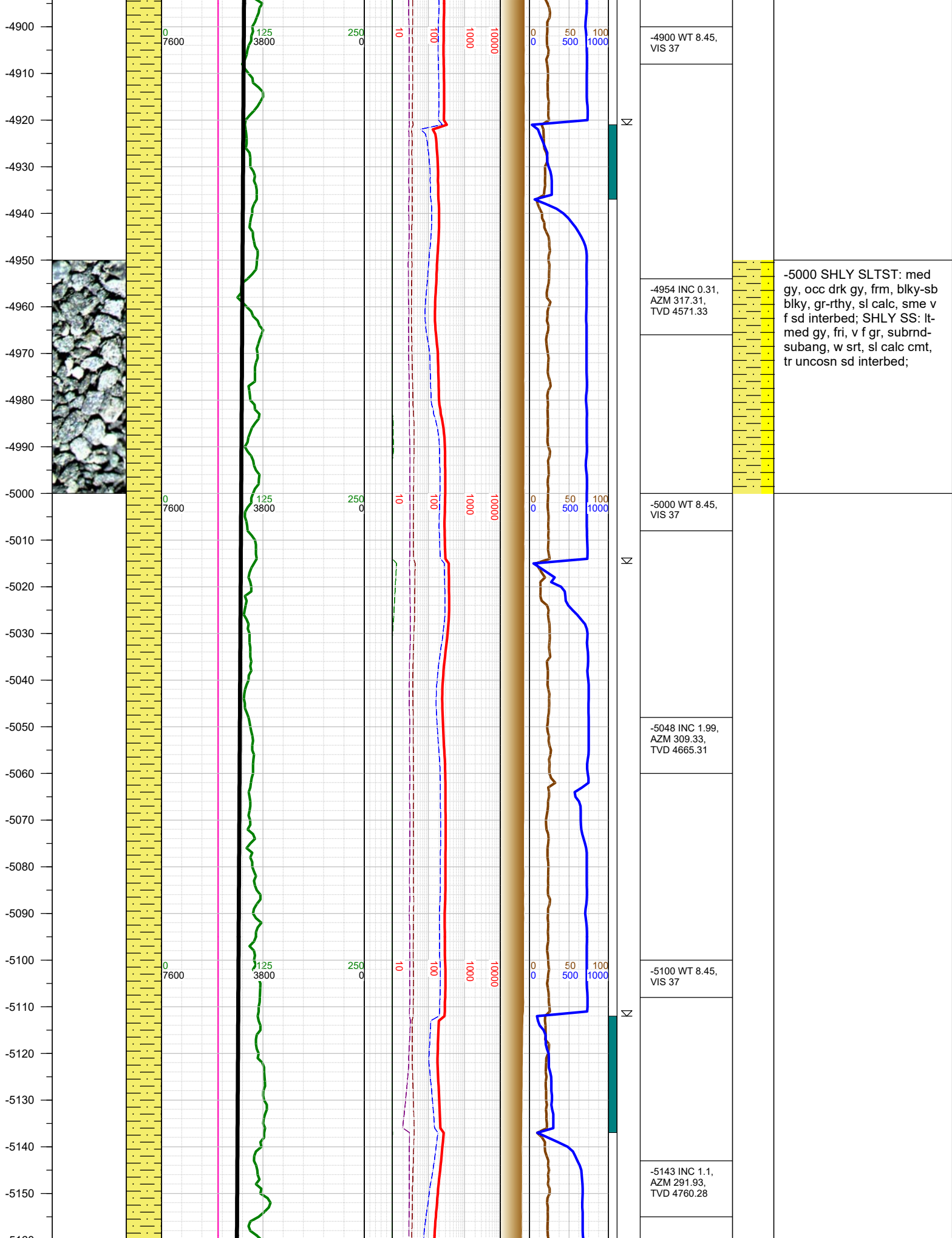
LEGEND





FORMATION \approx CONNECTION Δ MIDNIGHT NEW BIT GAS SHOW FAULT










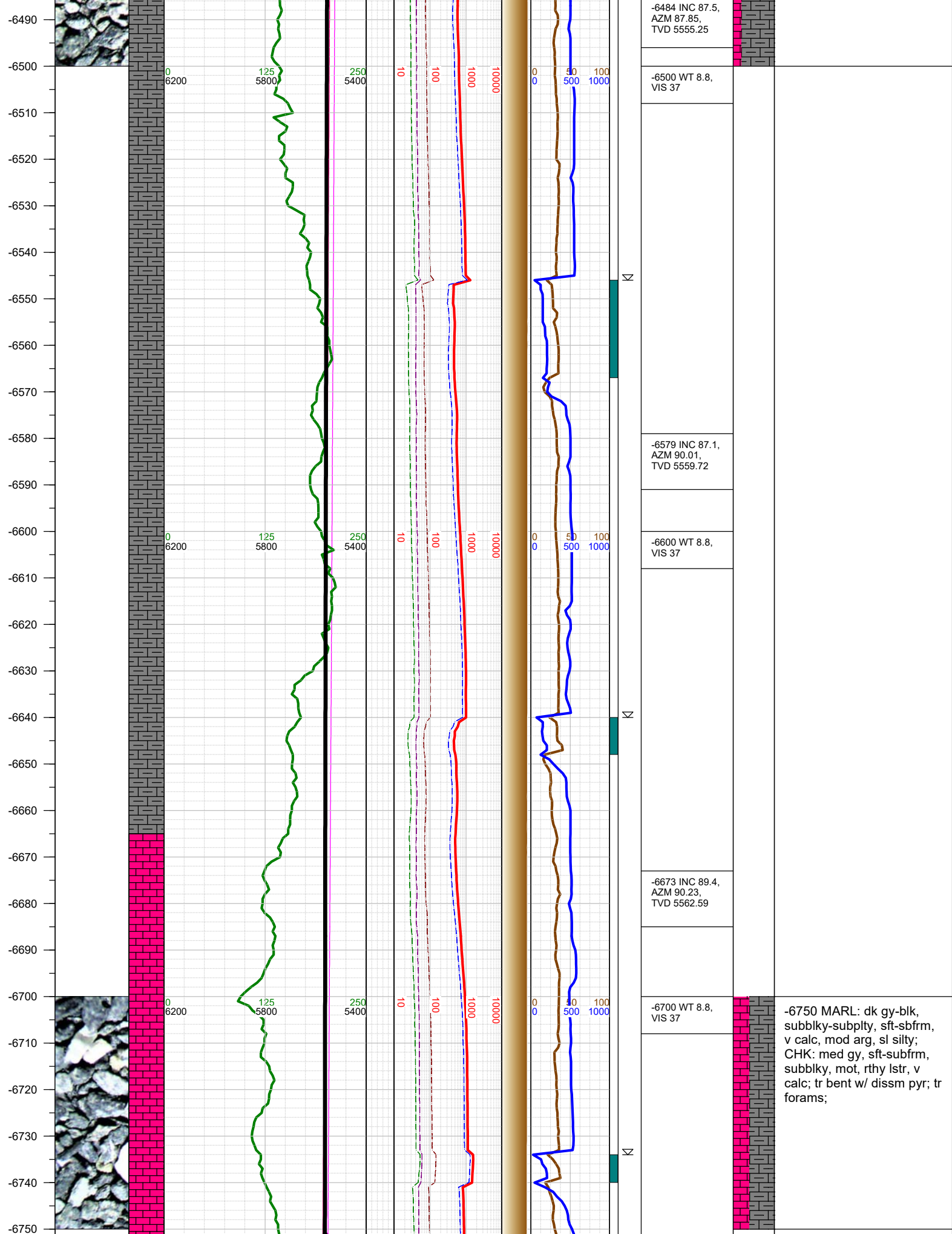







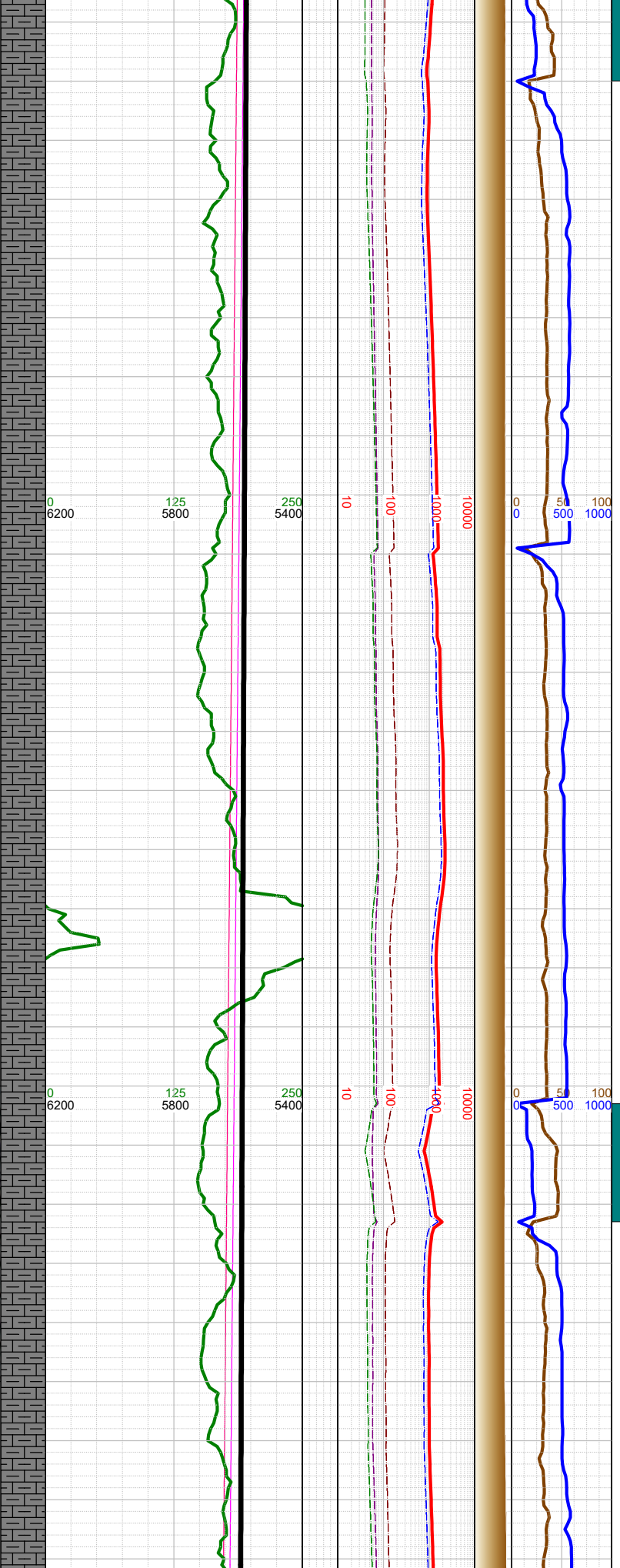









-7020
-7030
-7040
-7050
-7060
-7070
-7080
-7090
-7100
-7110
-7120
-7130
-7140
-7150
-7160
-7170
-7180
-7190
-7200
-7210
-7220
-7230
-7240
-7250
-7260
-7270
-7280



Σ

Σ

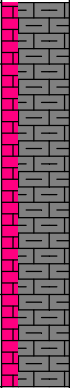
-7049 INC
85.51, AZM
89.35, TVD
5577.14

-7100 WT 8.8,
VIS 37


-7144 INC
86.39, AZM
88.42, TVD
5583.85


-7200 WT 8.8,
VIS 37


-7238 INC
86.08, AZM
90.23, TVD
5590.03





-7250 MARL: dk gy-blk,
subblky-subplty, sft-sbfrm,
v calc, mod arg, sl silty;
CHK: med gy, sft-subfrm,
subblky, mot, rthy lstr, v
calc; tr bent w/ diss pyr; tr
forams;







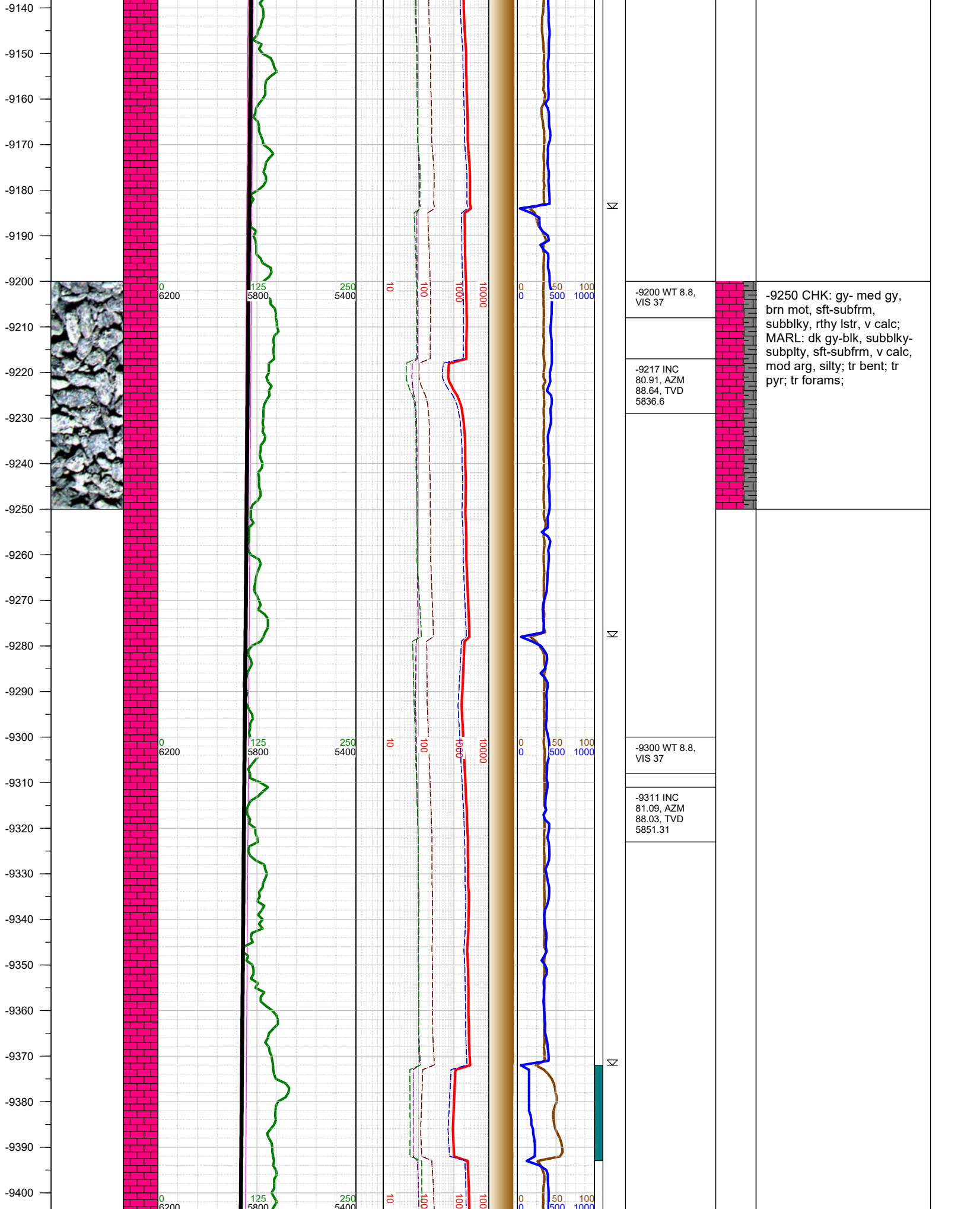








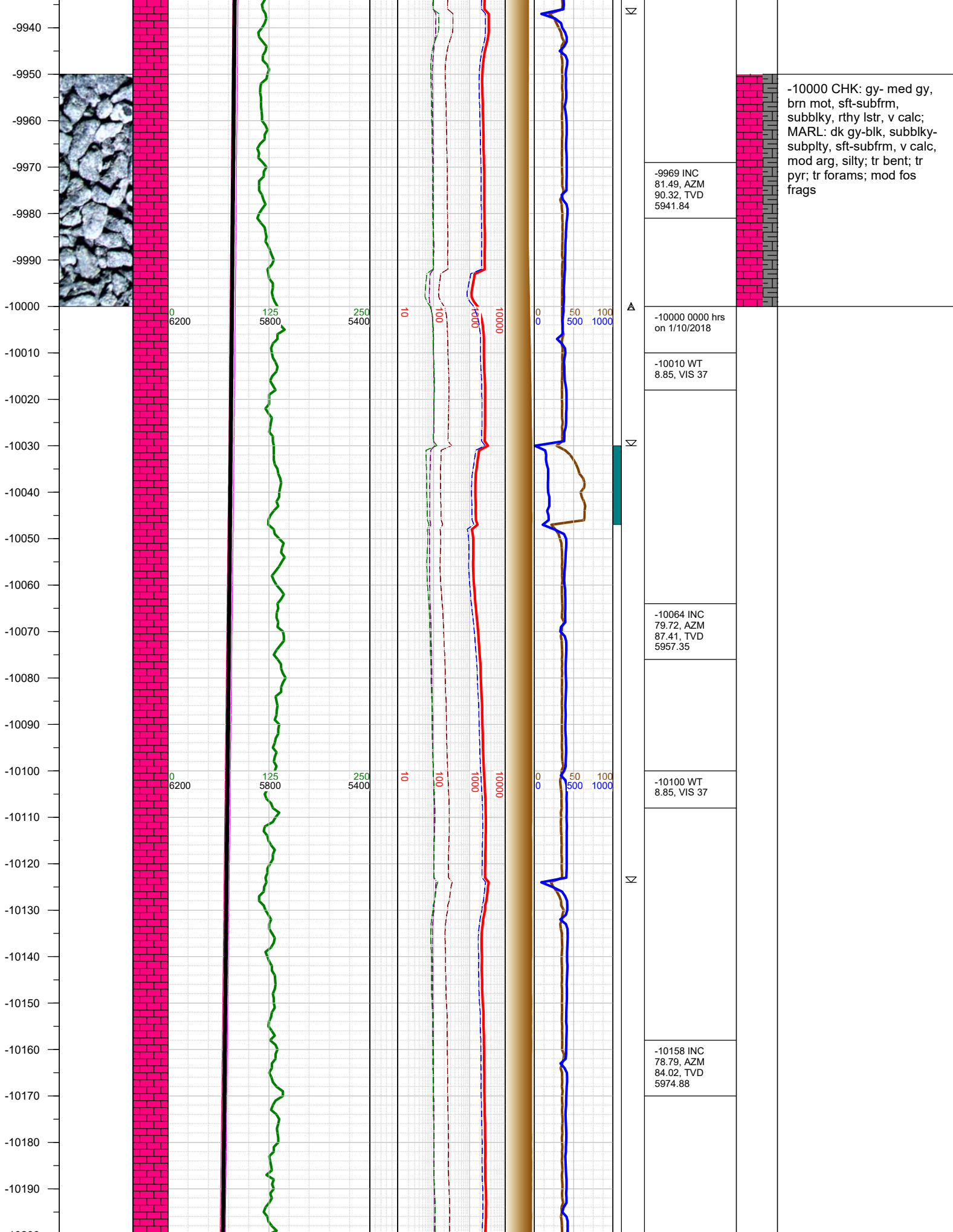















-10000 CHK: gy- med gy, brn mot, sft-subfrm, subblky, rthy lstr, v calc; MARL: dk gy-blk, subblky-subplty, sft-subfrm, v calc, mod arg, silty; tr bent; tr pyr; tr forams; mod fos frags







TOTAL DEPTH = 10965'

Thank you for using Earth Science Agency