

Extraction Oil & Gas
Project: Weld County, CO (NAD83)
Site: TROTT Pad
Well: TROTT 8E-10-1N
Wellbore: Wellbore #1
Plan: Plan #2 (TROTT 8E-10-1N/Wellbore #1)
P 346

WELL DETAILS: TROTT 8E-10-1N

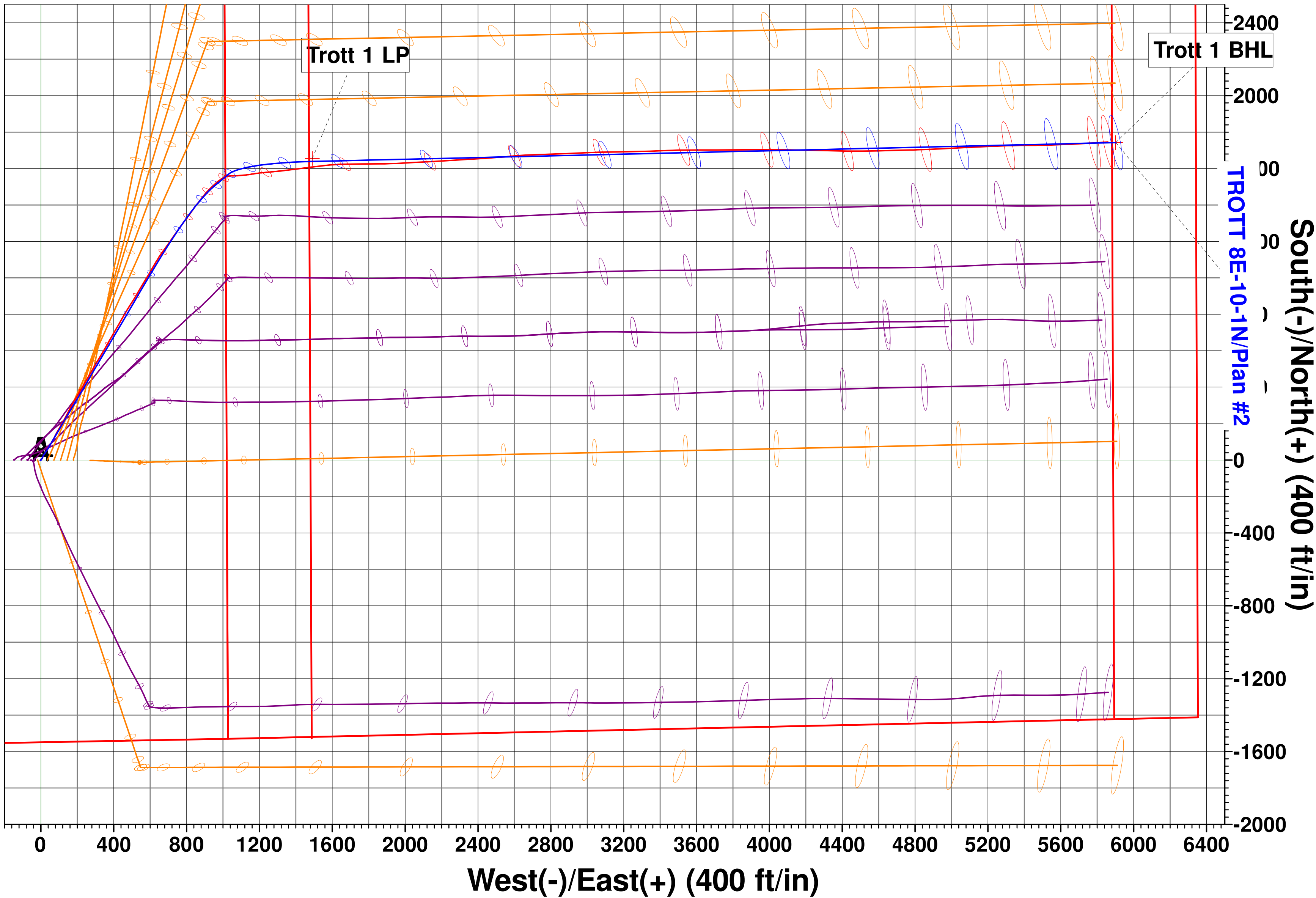
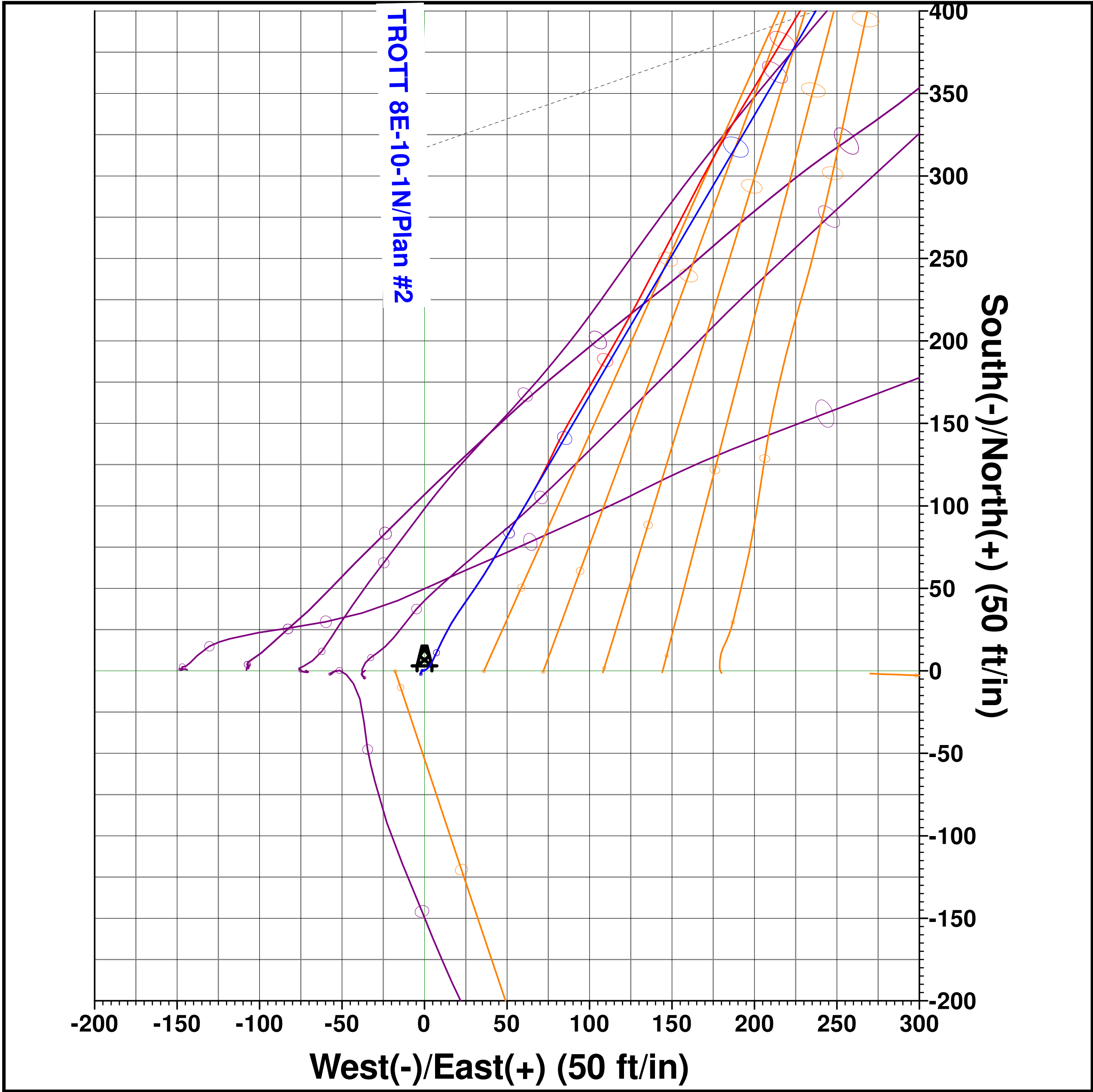
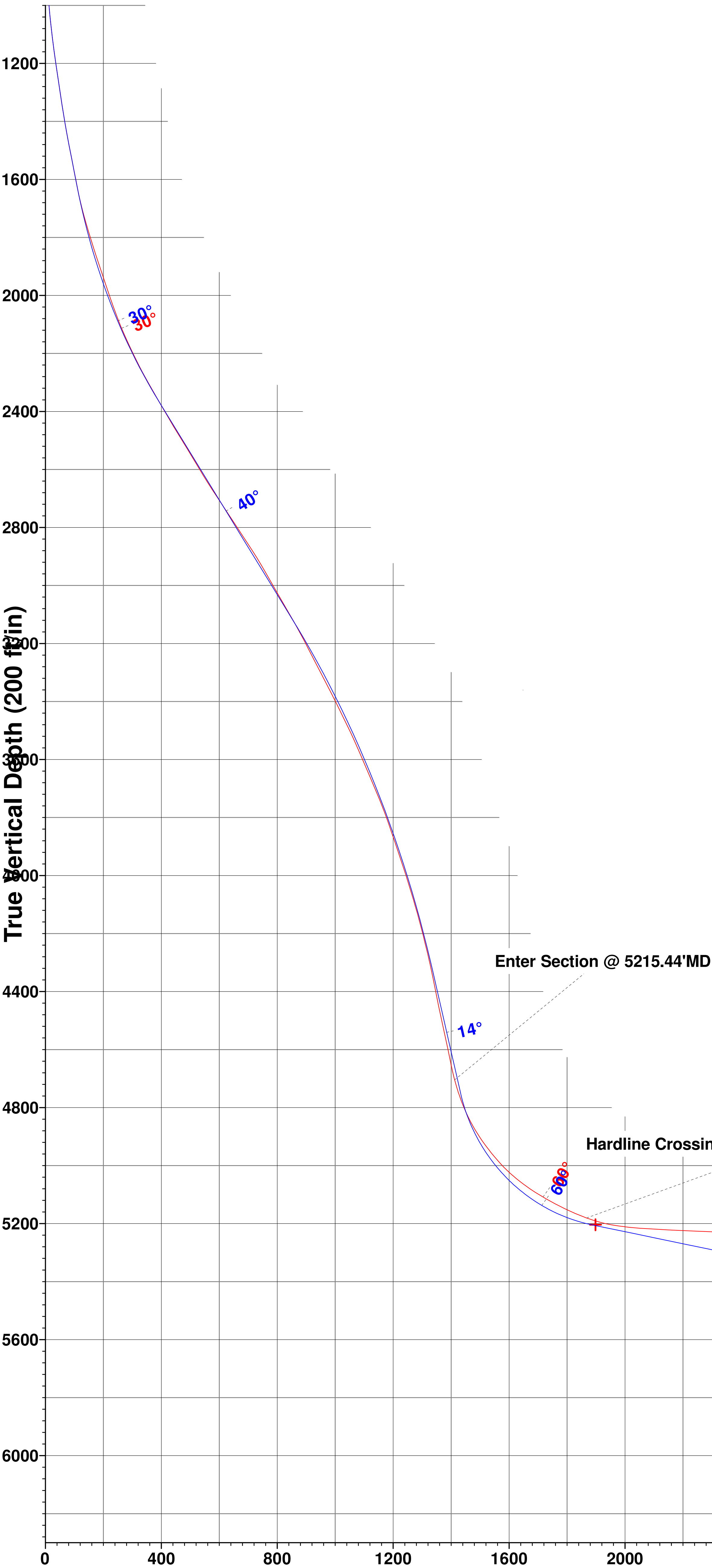
Ground Elevation:: 5036.00
RKB Elevation: KB=25' @ 5061.00ft (P 346)
Rig Name: P 346

Northing 1361363.3600 Easting 3128083.8500 Latitude 40.324432 Longitude -105.040621



Planned Section Details

Sec	MD	Inc	Azi	TVD	+N/-S	+E/-W	Dleg	TFace	VSect
1	1542.00	14.99	30.45	1530.32	105.18	63.86	0.00	0.00	91.03
2	1642.00	14.99	30.45	1626.92	127.47	76.96	0.00	0.00	109.91
3	2475.67	40.00	30.45	2360.57	456.64	270.47	3.00	0.00	388.72
4	3475.67	40.00	30.45	3126.61	1010.77	596.23	0.00	0.00	858.06
5	4833.08	14.00	50.00	4327.63	1501.62	949.74	2.00	169.78	1336.11
6	5272.24	14.00	50.00	4753.75	1569.91	1031.12	0.00	0.00	1433.50
7	5951.46	78.67	88.65	5204.00	1638.80	1480.91	10.00	41.37	1884.39
8	10461.17	78.67	88.65	6090.00	1742.59	5901.51	0.00	0.00	6153.41



Vertical Section at 73.55° (200 ft/in)

TROTT 8E-10-1N/Plan #2

PROJECT DETAILS: Weld County, CO (NAD83)
Geodetic System: US State Plane 1983
Datum: North American Datum 1983
Ellipsoid: GRS 1980
Zone: Colorado Northern Zone
System Datum: Ground Level
Local North: True

