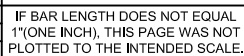
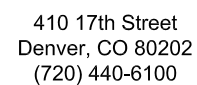


Drawn By: MAM
Job No.: 2015043
Revision:

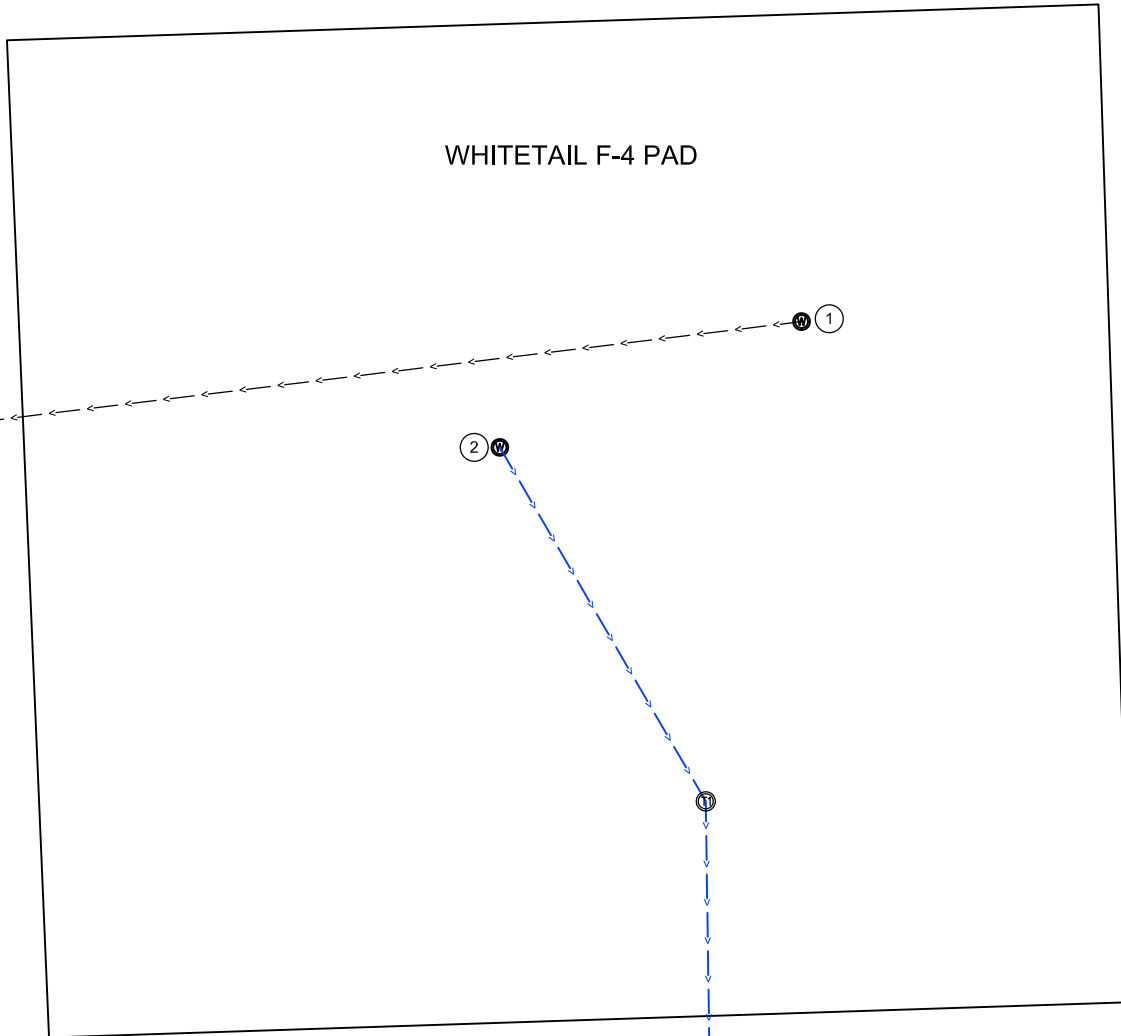
Checked By: DAF
Date: 1/08/18



WHITETAIL F-4 PAD
NW¼, SECTION 4,
T.6N., R.62W., 6th PM
WELD COUNTY, COLORADO



3



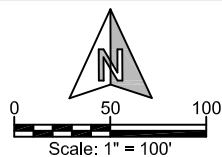
WHITETAIL F-4 PAD



**WILLIAM H. SMITH &
ASSOCIATES, Inc.**
155 N. 1st Street
Lander, WY 82520
Phone: 307-335-5646

Drawn By: MAM
Job No.: 2015043
Revision:

Checked By: DAF
Date: 1/08/18



IF BAR LENGTH DOES NOT EQUAL
1"(ONE INCH), THIS PAGE WAS NOT
PLOTTED TO THE INTENDED SCALE.

MULTIWELL PAD VIEW

WHITETAIL F-4 PAD
NW¼, SECTION 4,
T.6N., R.62W., 6th PM
WELD COUNTY, COLORADO



410 17th Street
Denver, CO 80202
(720) 440-6100

SHEET

2

OF

3

1	NAD 83			SECTION TIES			
A-4-9XRLNB	LATITUDE	LONGITUDE					
SURFACE	40.5224736	104.3298031		283	FNL	2009	FWL
TARGET 1	40.5218767	104.3369903		470	FNL	10	FWL
MID LATERAL	40.5086885	104.3369494		0	FNL	10	FWL
BOTTOM HOLE	40.4955020	104.3369384		470	FSL	10	FWL

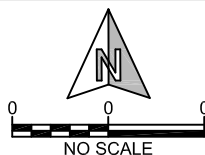
2 (EXISTING)	NAD 83			SECTION TIES			
21-4-9XRLNB	LATITUDE	LONGITUDE					
SURFACE	40.5223100	104.3303500		344	FNL	1850	FWL
TARGET 1	40.5218000	104.3299700		531	FNL	1955	FWL
BOTTOM HOLE	40.4955900	104.3299200		470	FSL	1955	FWL



**WILLIAM H. SMITH &
ASSOCIATES, Inc.**
155 N. 1st Street
Lander, WY 82520
Phone: 307-335-5646

Drawn By: MAM
Job No.: 2015043
Revision:

Checked By: DAF
Date: 1/08/18



IF BAR LENGTH DOES NOT EQUAL
1"(ONE INCH), THIS PAGE WAS NOT
PLOTTED TO THE INTENDED SCALE.

MULTIWELL TABULATION

WHITETAIL F-4 PAD
NW $\frac{1}{4}$, SECTION 4,
T.6N., R.62W., 6th PM
WELD COUNTY, COLORADO



410 17th Street
Denver, CO 80202
(720) 440-6100

SHEET

3

OF

3